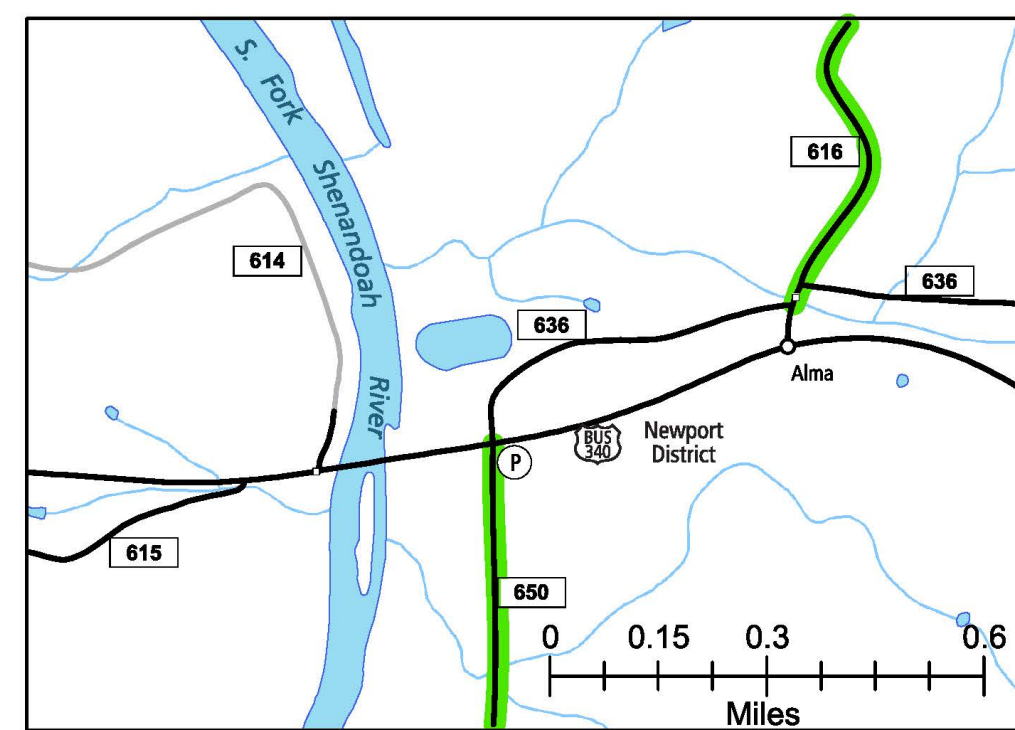
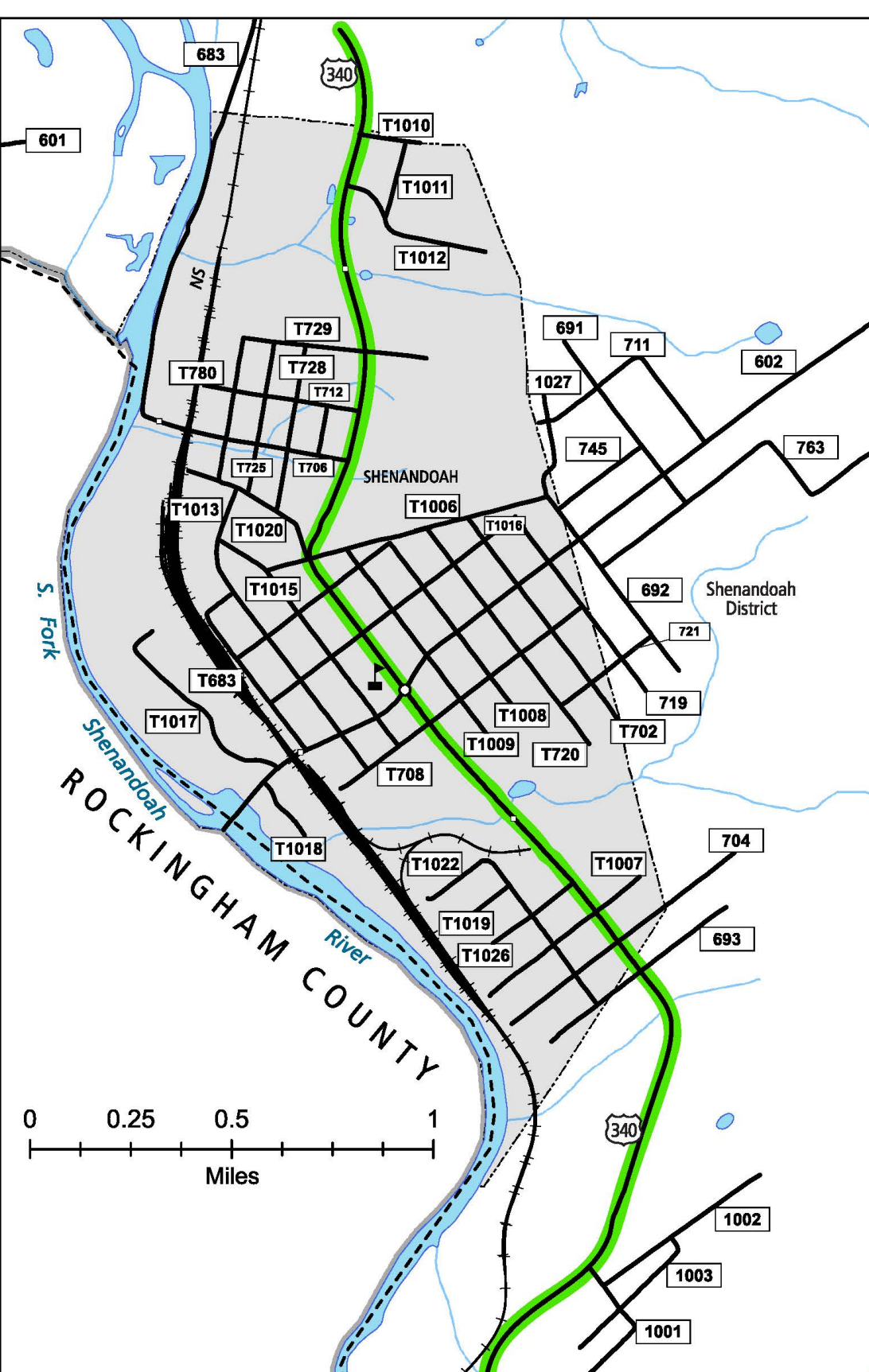


1 RILEYVILLE AREA



2 LURAY AREA

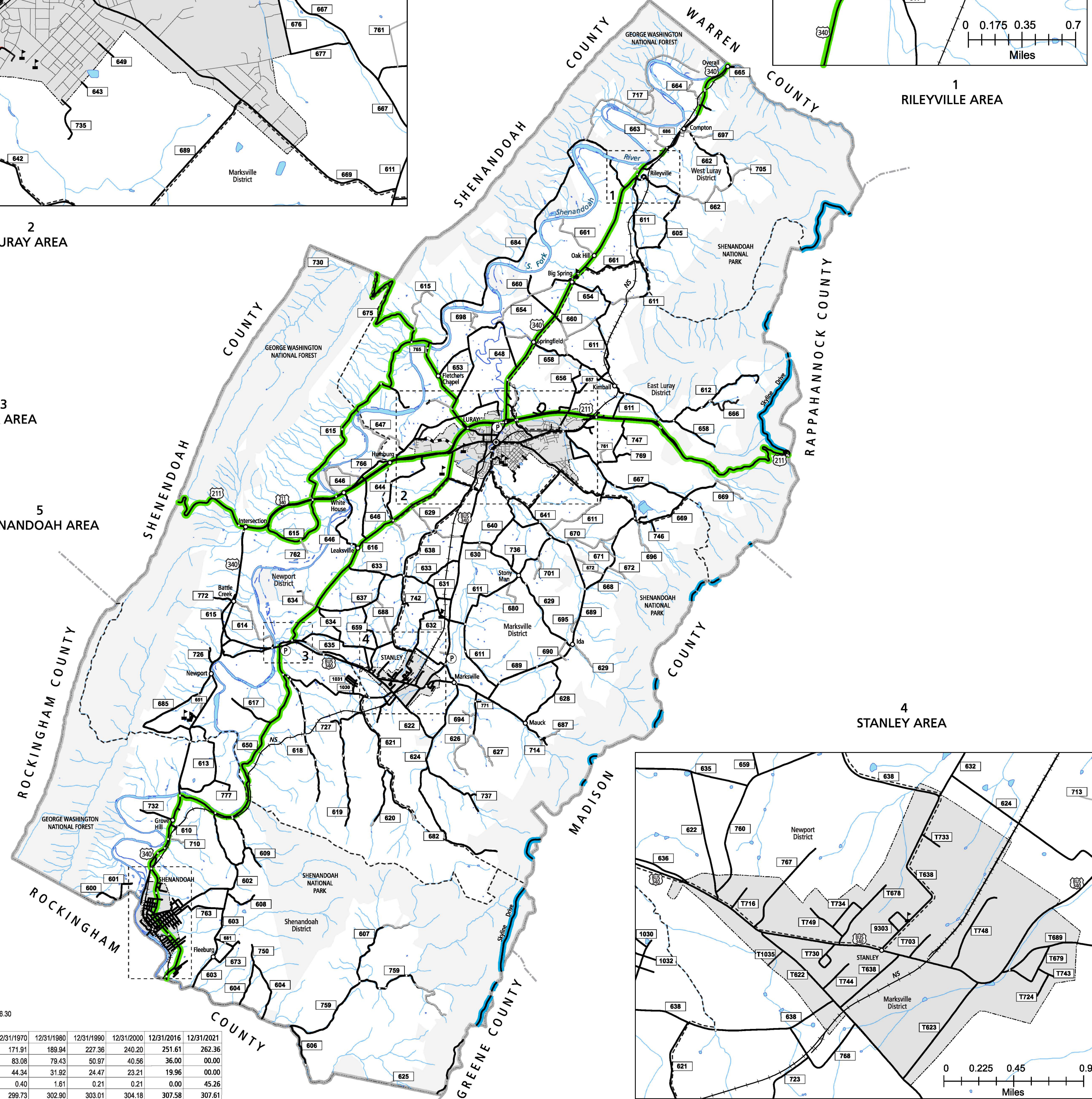


3 ALMA AREA

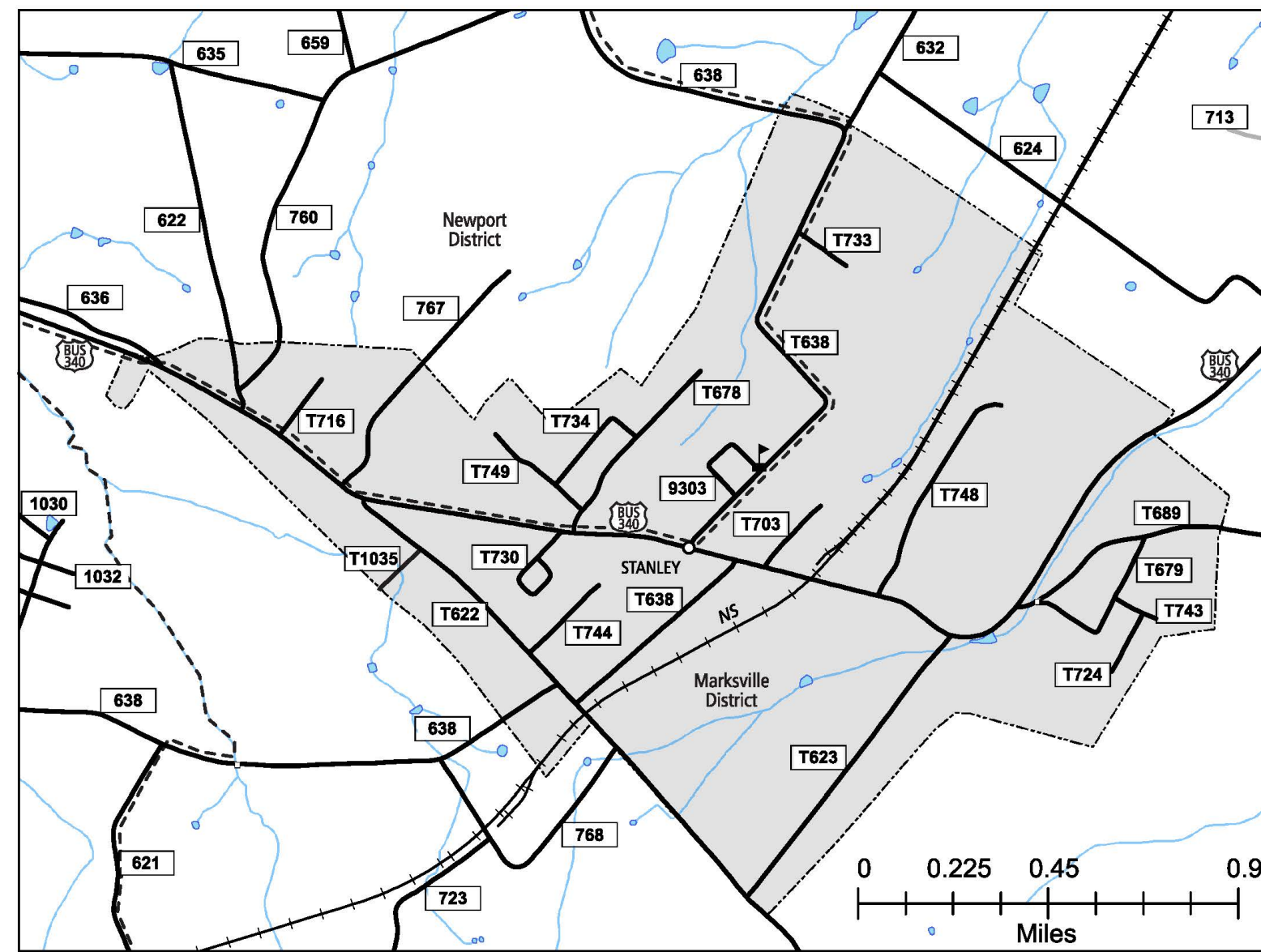
TOTAL PRIMARY MILEAGE IN COUNTY 12/31/21: 56.30
SECONDARY MILEAGE TABULATION

TYPE	07/01/1932	07/01/1934	07/01/1941	TYPE	12/31/1950	12/31/1960	12/31/1970	12/31/1980	12/31/1990	12/31/2000	12/31/2016	12/31/2021
BIT SUR PAVED	12.90	14.80	23.94	HARD SURFACE	74.76	126.46	171.91	189.94	227.36	240.20	251.61	262.36
GRAVEL SOIL ETC.	4.80	85.10	172.82	ALL WEATHER SURFACE	114.83	91.77	83.08	79.43	50.97	40.56	36.00	00.00
GRADED & DRAINED	0.00	27.30	7.70	LIGHT SURFACE	72.24	71.16	44.34	31.92	24.47	23.21	19.96	00.00
UNIMPROVED	260.00	146.36	64.08	UNSURFACED	16.00	7.09	0.40	1.61	0.21	0.21	0.00	45.26
TOTAL MILEAGE	277.70	273.36	268.54	TOTAL MILEAGE	277.83	296.48	299.73	302.90	303.01	304.18	307.58	307.61


5 SHENANDOAH AREA



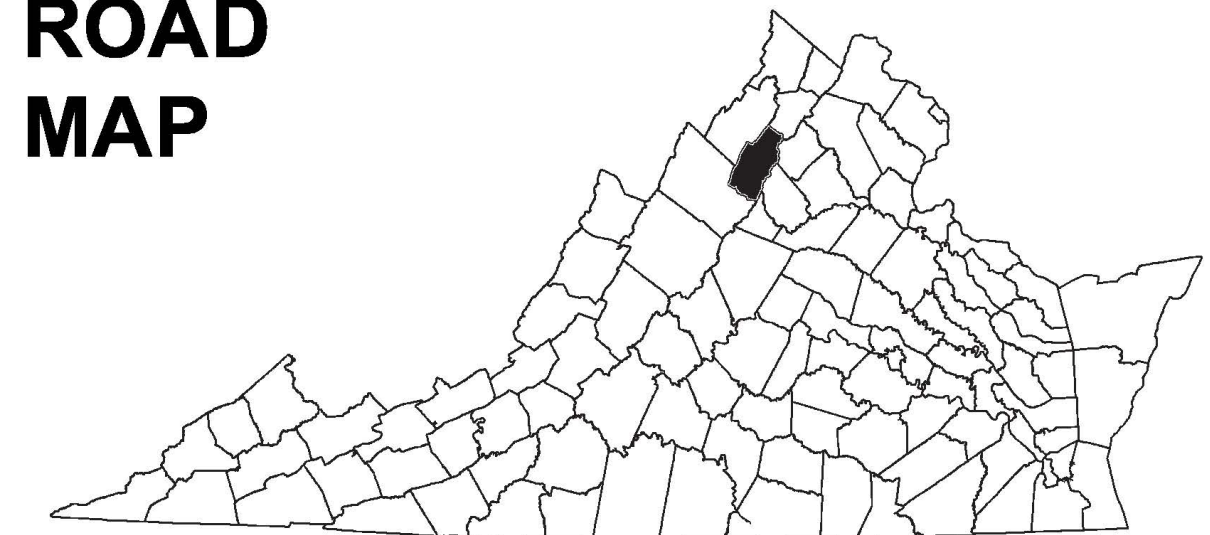
4 STANLEY AREA



PAGE COUNTY, VA



COUNTY ROAD MAP



PAGE COUNTY

ROAD CLASSIFICATIONS

- Frontage Road
- Secondary Route
- State Route
- U.S. Route
- Urban Road
- LightSurface
- DividedHwyInterstate
- AllWeatherSurface
- Unsurfaced
- otherSurface
- BikeRoutes
- AppalachianTrail
- Scenic Roads

MISCELLANEOUS

- Schools
- Seaports
- Park_RideLots
- AIRPORTS**
- Commercial
- General
- Military

RAILROADS

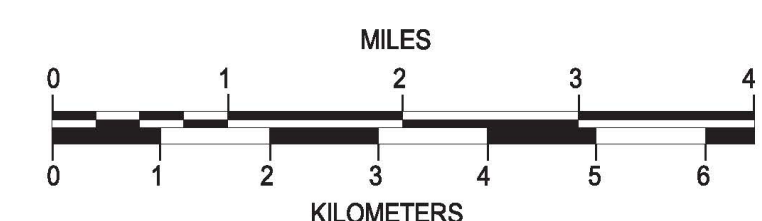
- Metro
- VARailroads
- Park_N_Ride

BOUNDARIES

- MilitaryAreas
- MagisterialDistricts
- Incorp_Areas
- Natural_LandCover

Additional ROAD CLASSIFICATION (Post 2019)

Hard-surface



The accuracy or completeness of this map is not guaranteed or warranted. Map depicts state-maintained highway network as of May 1, 2021. Copyright © 2021 by Commonwealth of Virginia Department of Transportation, All Rights Reserved

AN INVENTORY OF STATE MAINTAINED ROADS