# ISLE OF WIGHT COUNTY, VA

VDOT Virginia Department of Transportation

## COUNTY ROAD MAP

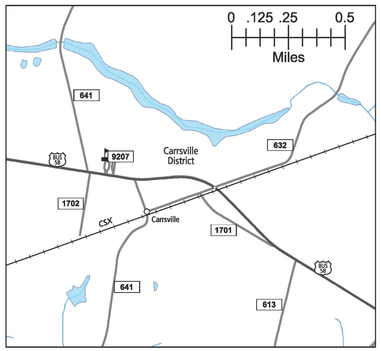


1
CARRSVILLE AREA




3
CENTRAL HILL AREA

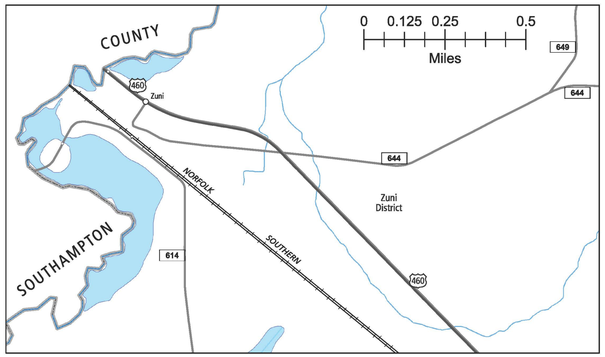


2
ZUNI AREA

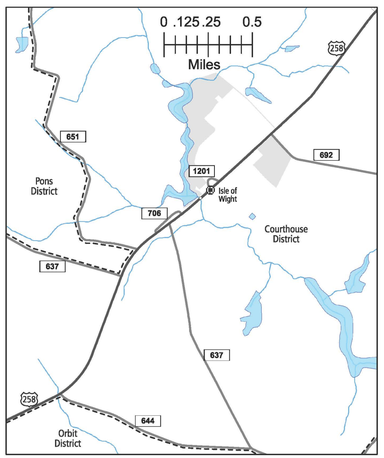


4
ISLE OF WIGHT AREA

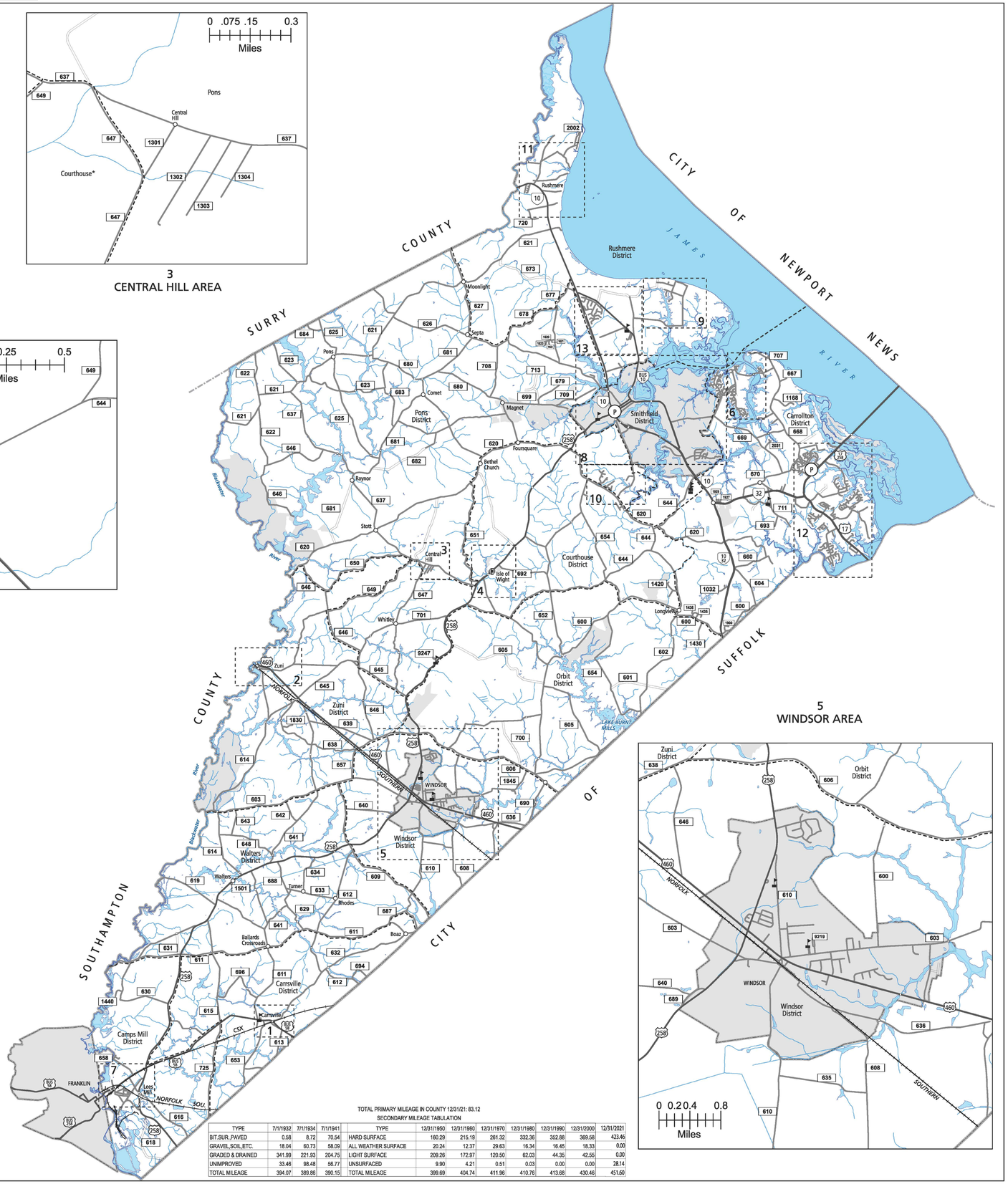


TOTAL PRIMARY MILEAGE IN COUNTY 12/31/21: 83.12

SECONDARY MILEAGE TABULATION

| TYPE | 7/1/1932 | 7/1/1934 | 7/1/1941 |
|---|---|---|---|
| BIT.SUR.,PAVED | 0.58 | 8.72 | 70.54 |
| GRAVEL,SOIL,ETC. | 18.04 | 60.73 | 58.09 |
| GRADED & DRAINED | 341.99 | 221.93 | 204.75 |
| UNIMPROVED | 33.46 | 98.48 | 56.77 |
| TOTAL MILEAGE | 394.07 | 389.86 | 390.15 |

| TYPE | 12/31/1950 | 12/31/1960 | 12/31/1970 | 12/31/1980 | 12/31/1990 | 12/31/2000 | 12/31/2021 |
|---|---|---|---|---|---|---|---|
| HARD SURFACE | 160.29 | 215.19 | 261.32 | 332.36 | 352.88 | 369.58 | 423.46 |
| ALL WEATHER SURFACE | 20.24 | 12.37 | 29.63 | 16.34 | 16.45 | 18.33 | 0.00 |
| LIGHT SURFACE | 209.26 | 172.97 | 120.50 | 62.03 | 44.35 | 42.55 | 0.00 |
| UNSURFACED | 9.90 | 4.21 | 0.51 | 0.03 | 0.00 | 0.00 | 28.14 |
| TOTAL MILEAGE | 399.69 | 404.74 | 411.96 | 410.76 | 413.68 | 430.46 | 451.60 |

5
WINDSOR AREA






## ISLE OF WIGHT COUNTY

**ROAD CLASSIFICATIONS**

- Frontage Road
- Secondary Route
- State Route
- U.S. Route
- Urban Road
- LightSurface
- DividedHwyInterstate
- AllWeatherSurface
- Unsurfaced
- otherSurface
- BikeRoutes
- AppalachianTrail
- Scenic Roads

**MISCELLANEOUS**

- Schools
- Seaports
- Park_RideLots

**AIRPORTS**

- Commercial
- General
- Military

**RAILROADS**

- Metro
- VARailroads
- Park_N_Ride

**BOUNDARIES**

- MilitaryAreas
- MagisterialDistricts
- Incorp_Areas
- Natural_LandCover

**Additional ROAD CLASSIFICATION (Post 2019)**

Hard-surface

0 .75 1.5 3 4.5 6
Miles

The accuracy or completeness of this map is not guaranteed or warranted.
Map depicts state-maintained highway network as of May 1, 2021.
Copyright © 2021 by Commonwealth of Virginia
Department of Transportation, All Rights Reserved

*AN INVENTORY OF STATE MAINTAINED ROADS*