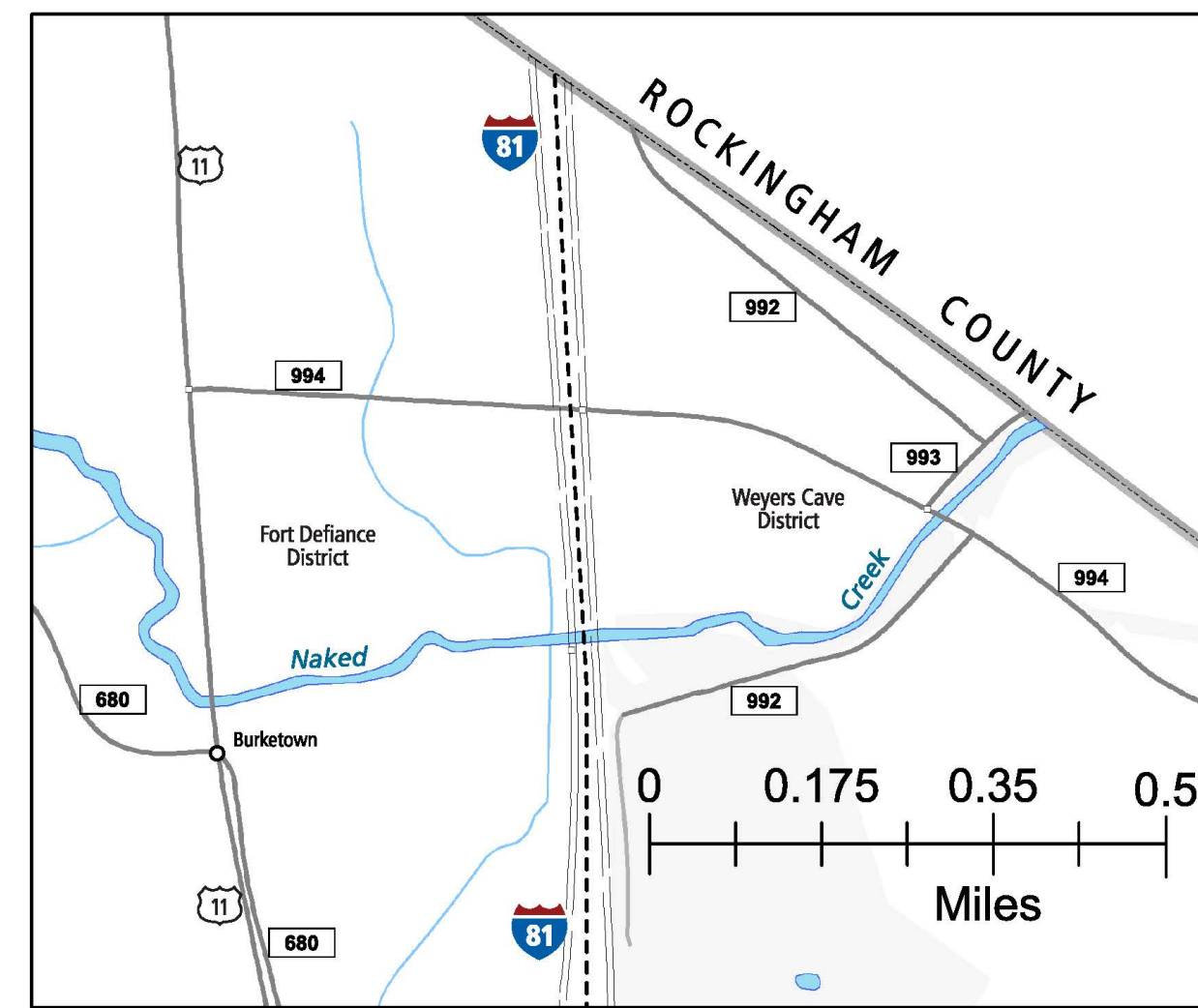
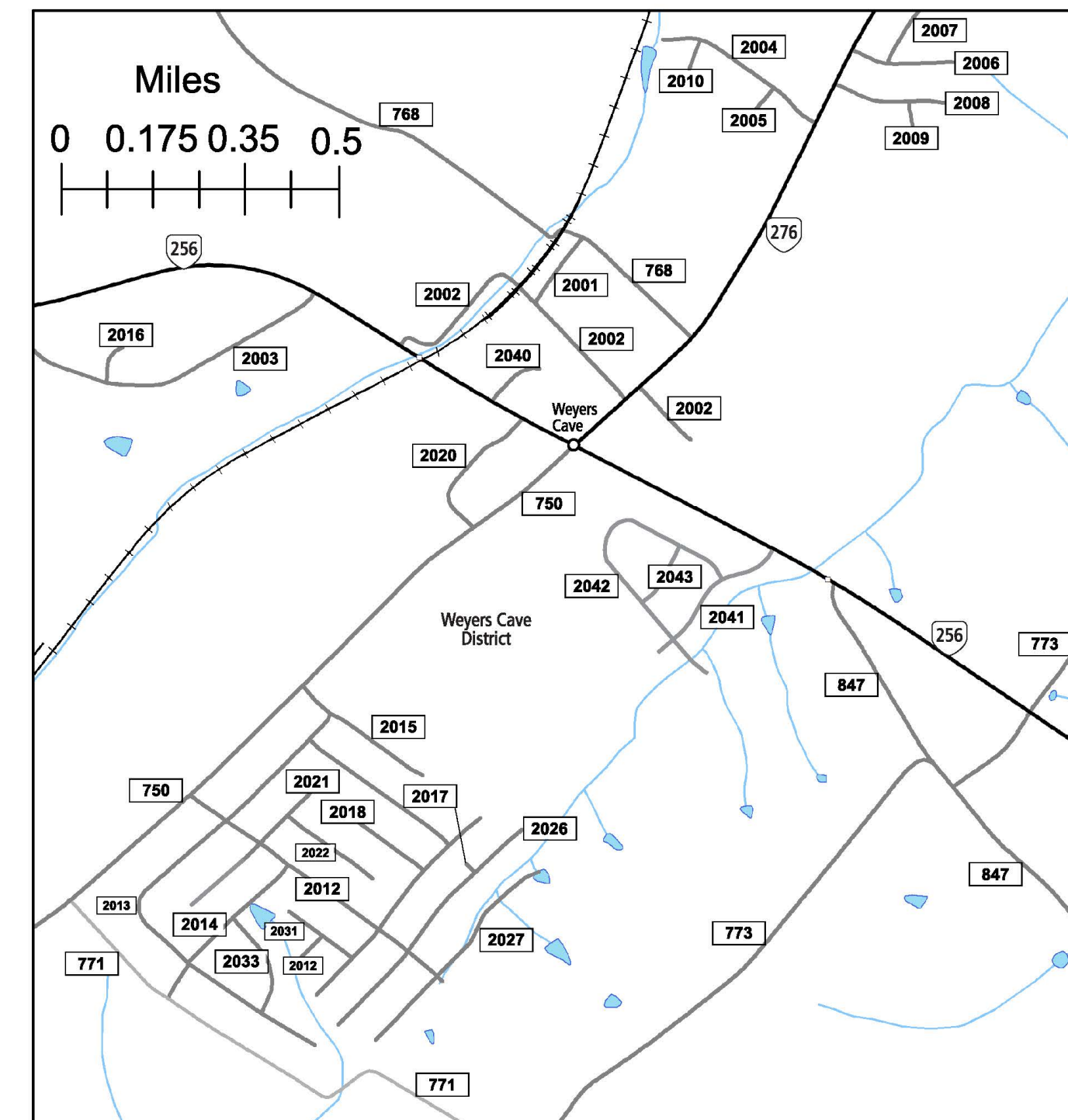


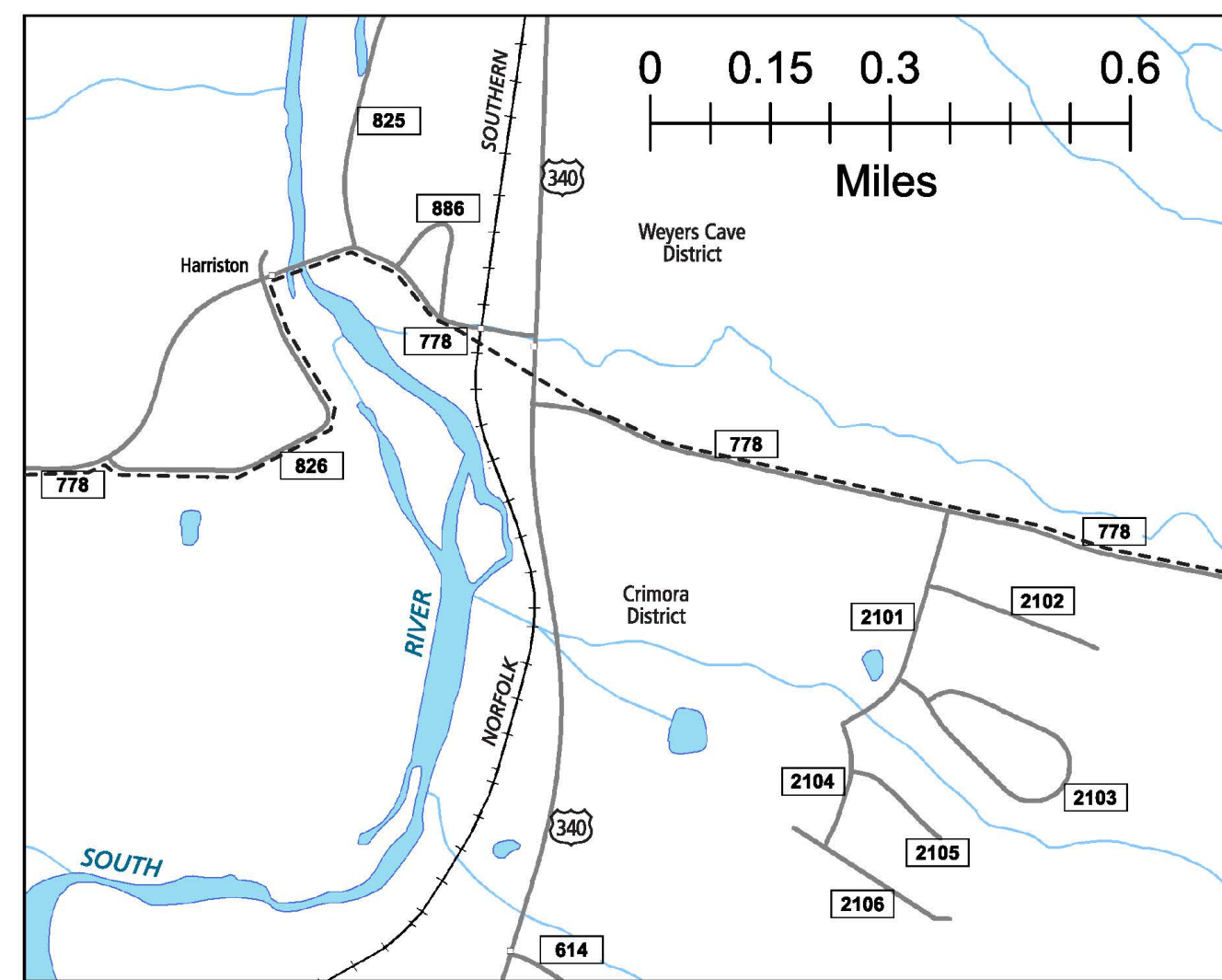
1 SANGERVILLE AREA



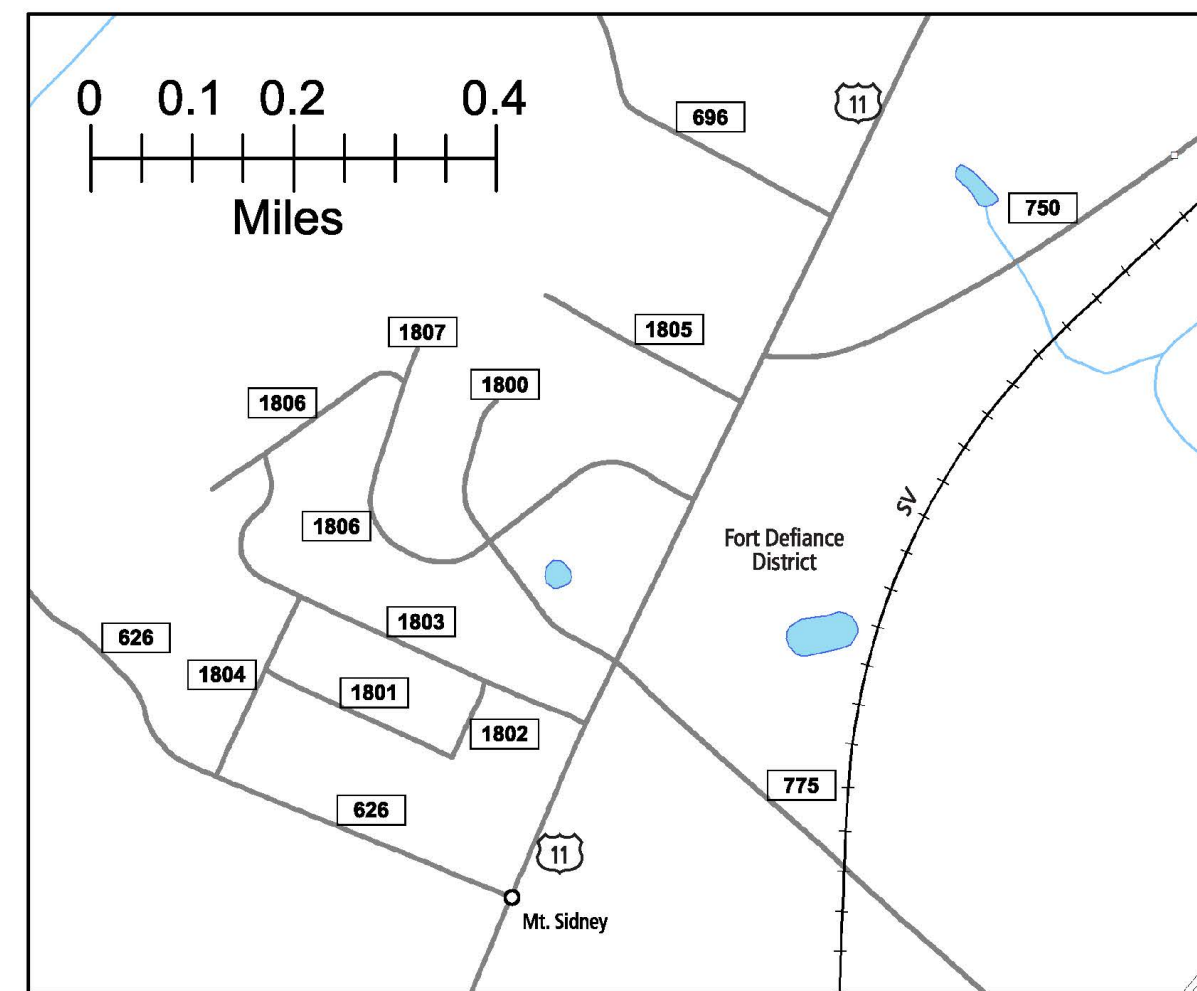
2 BURKETOWN AREA



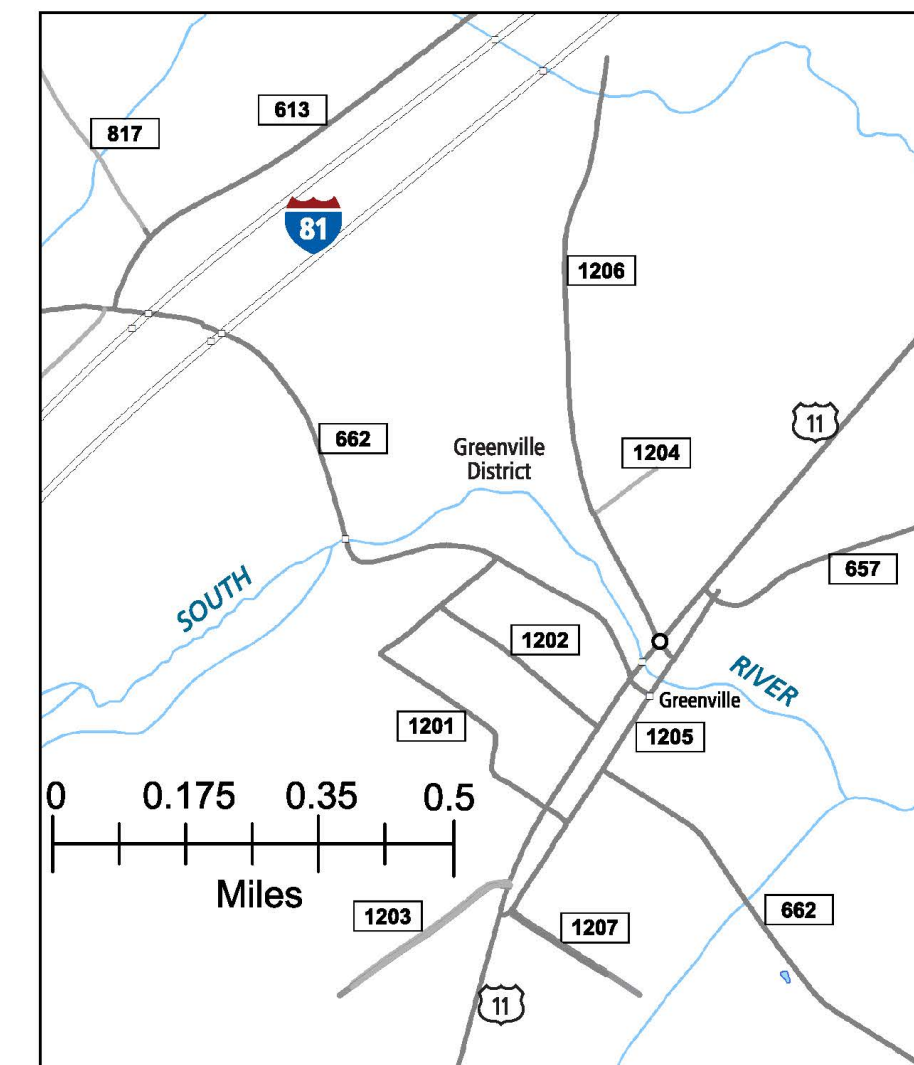
3 WEYERS CAVE AREA



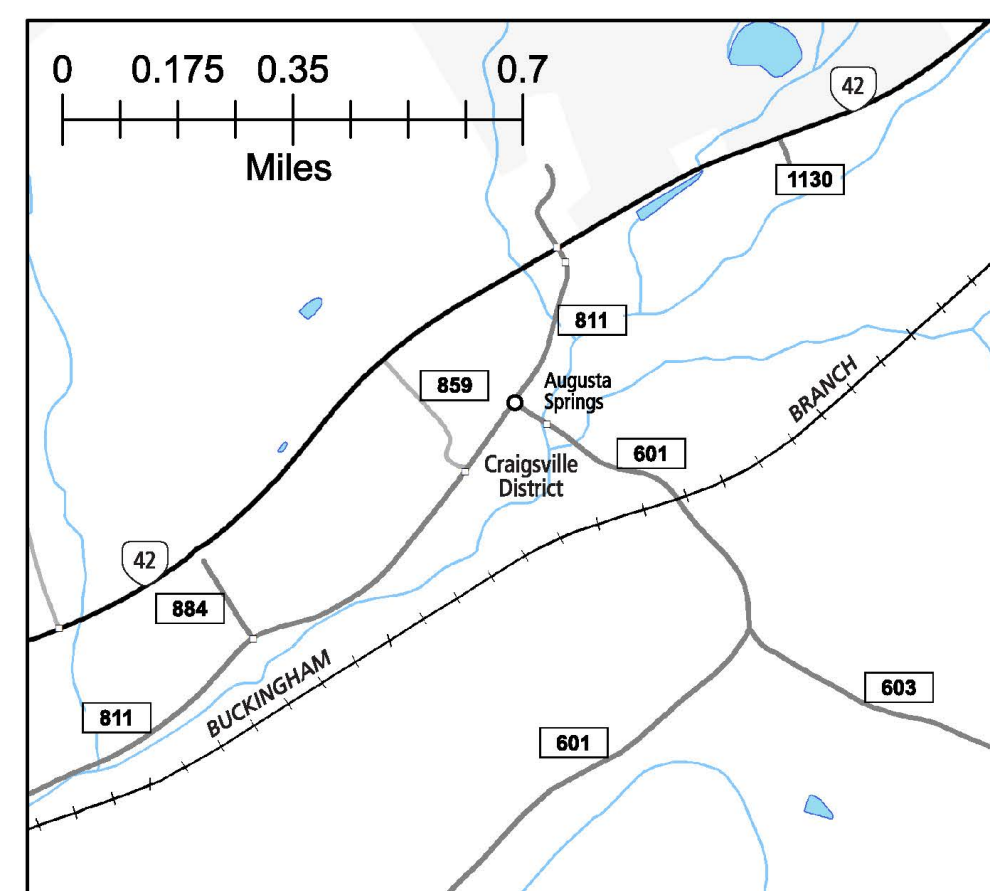
4 HARRISTON AREA



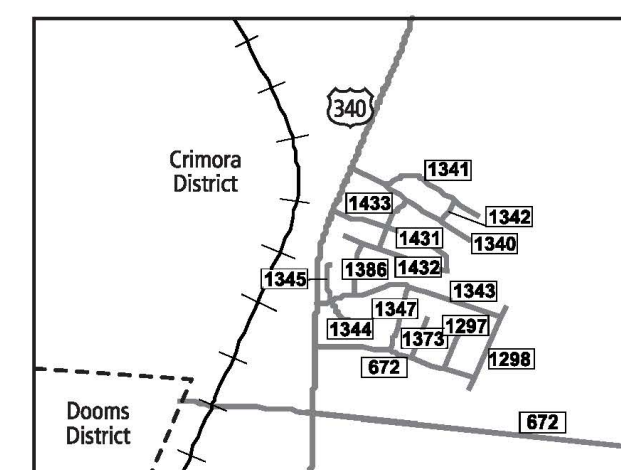
5 MOUNT SIDNEY AREA



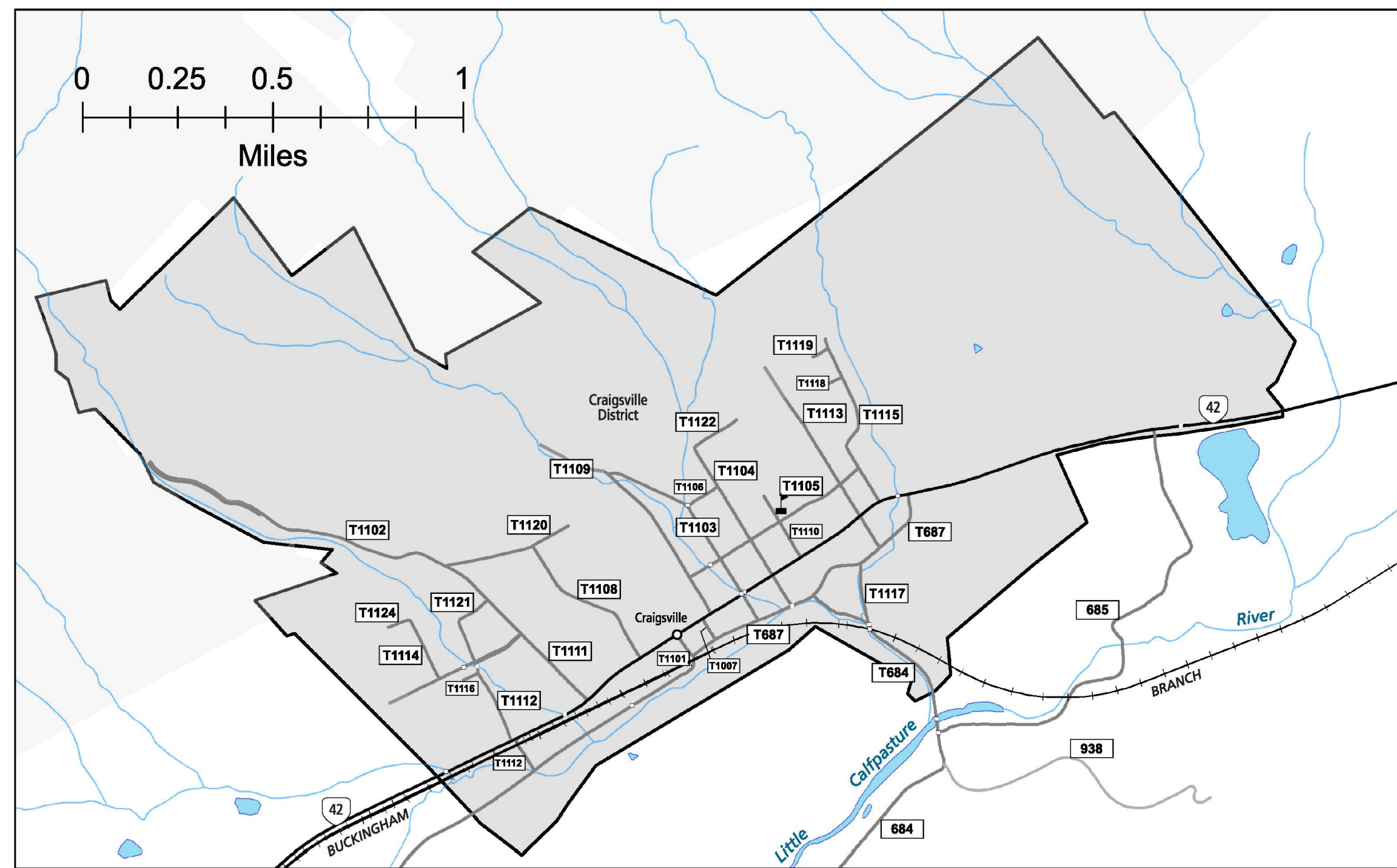
6 GREENVILLE AREA



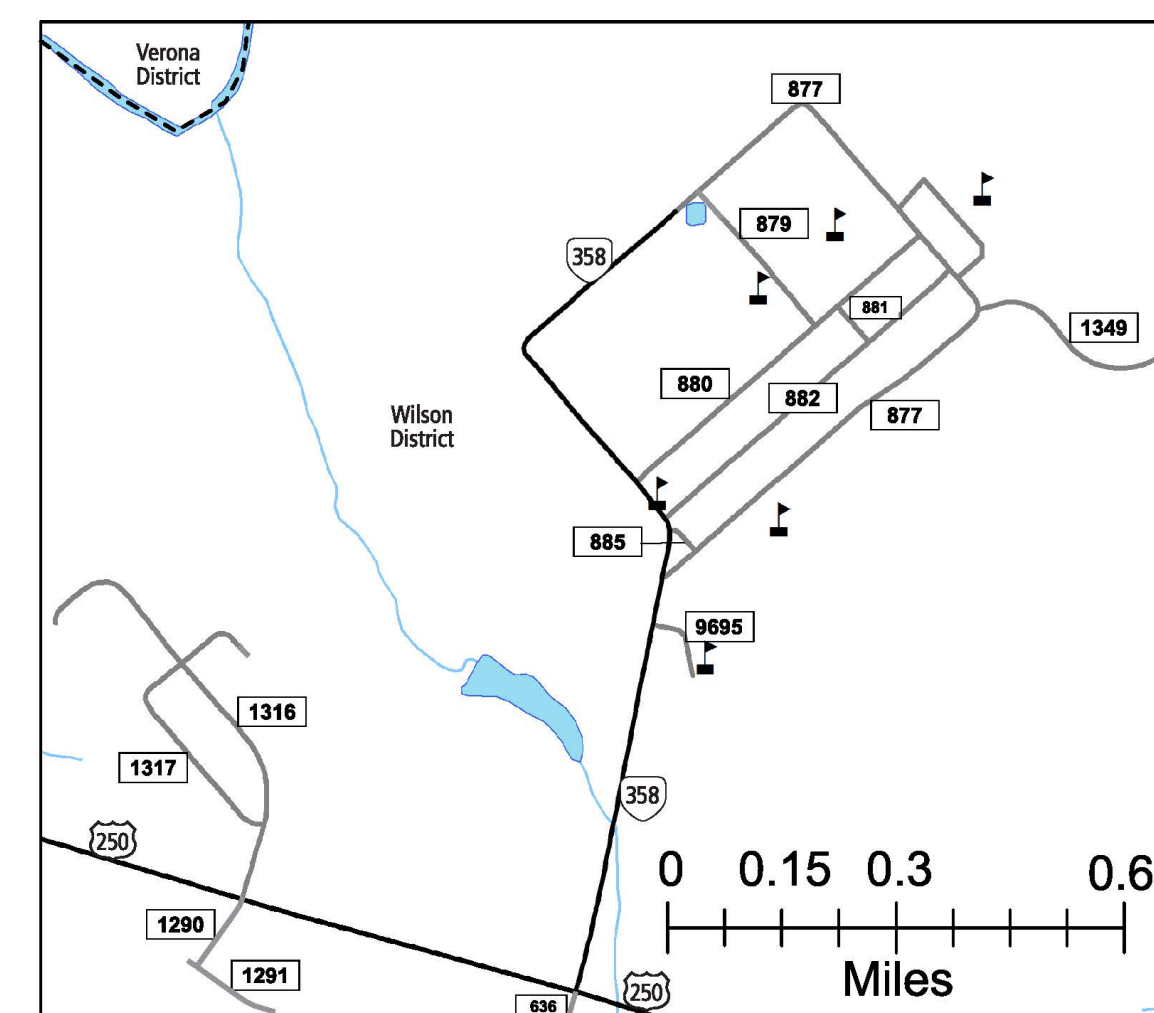
7 AUGUSTA SPRINGS AREA



10 AREA SOUTH OF CRIMORA





8 CRAIGSVILLE AREA

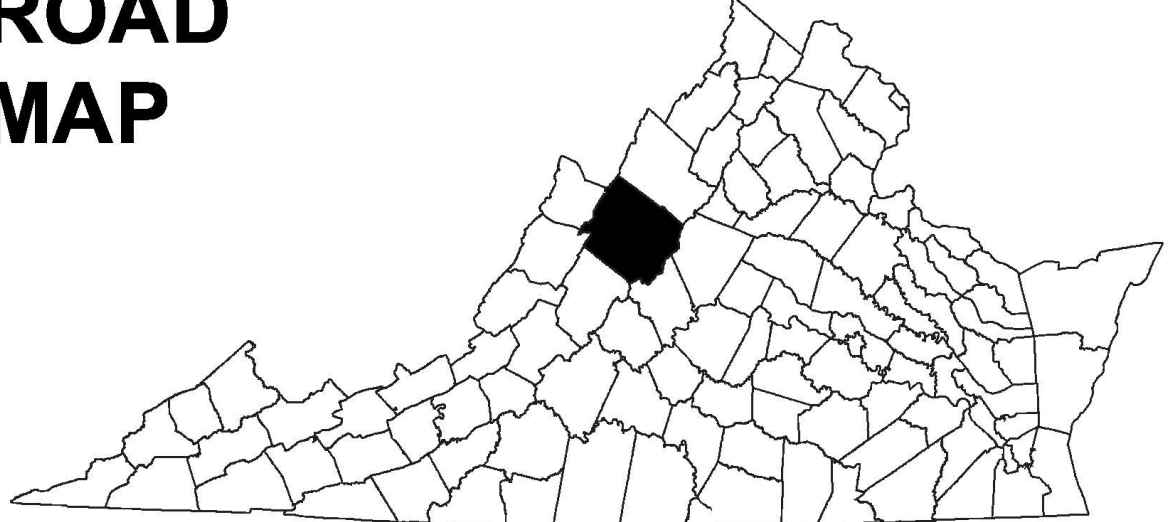


9 WOODROW WILSON REHABILITATION CENTER

AUGUSTA COUNTY, VA

**COUNTY ROAD MAP**



**AUGUSTA COUNTY**

ROAD CLASSIFICATIONS	MISCELLANEOUS
Frontage Road	Schools
Secondary Route	Seaports
State Route	Park_RideLots
U.S. Route	<b>AIRPORTS</b>
Urban Road	Commercial
LightSurface	General
DividedHwyInterstate	Military
AllWeatherSurface	<b>RAILROADS</b>
Unsurfaced	Metro
otherSurface	VARailroads
BikeRoutes	Park_N_Ride
AppalachianTrail	<b>BOUNDARIES</b>
Scenic Roads	MilitaryAreas
Hard-surface	MagisterialDistricts
	Incorp_Areas
	Natural_LandCover

The accuracy or completeness of this map is not guaranteed or warranted.  
 Map depicts state-maintained highway network as of May 1, 2021.  
 Copyright © 2021 by Commonwealth of Virginia  
 Department of Transportation, All Rights Reserved

SUPPLEMENT SHEET C  
 AN INVENTORY OF STATE MAINTAINED ROADS