

**2018**  
**Virginia Department of Transportation**  
**Daily Traffic Volume Estimates**  
**Including Vehicle Classification Estimates**  
where available

**Jurisdiction Report**

**05**

Amherst County  
Town of Amherst

Prepared By  
**Virginia Department of Transportation**  
**Traffic Engineering Division**

In Cooperation With  
**U.S. Department of Transportation**  
**Federal Highway Administration**

Virginia Department of Transportation  
Traffic Engineering Division  
Traffic Monitoring Section

The Virginia Department of Transportation (VDOT) conducts a program where traffic count data are gathered from sensors in or along streets and highways and other sources. From these data, estimates of the average number of vehicles that traveled each segment of road are calculated. VDOT periodically publishes booklets listing these estimates.

One of these booklets, titled “Average Daily Traffic Volumes with Vehicle Classification Data, on Interstate, Arterial and Primary Routes” includes a list of each Interstate and Primary highway segment with the estimated Annual Average Daily Traffic (AADT) for that segment. AADT is the total annual traffic estimate divided by the number of days in the year. This booklet also includes information such as estimates of the percentage of the AADT made up by 6 different vehicle types, ranging from cars to double trailer trucks; estimated Annual Average Weekday Traffic (AAWDT), which is the number of vehicles estimated to have traveled the segment of highway during a 24 hour weekday averaged over the year; as well as Peak Hour and Peak Direction factors used by planners to formulate design criteria.

In addition to the Primary and Interstate publication, one hundred books are published periodically, one for each of 100 areas across the state defined by VDOT for record-keeping purposes. These books include traffic volume estimates for roads within the county, cities, and towns within the area. These books are titled “Daily Traffic Volumes Including Vehicle Classification Estimates, where available; Jurisdiction Report numbers 00 through 99”.

Also available are a number of reports summarizing the average Vehicle Miles Traveled (VMT) in selected jurisdictions and other categories of highways. There are many different ways to present traffic volume summary information. Because the user determines the value of each presentation, the reports have been redesigned based on user requests and feedback. The people of the VDOT Traffic Engineering Division Traffic Monitoring Section who produce these books welcome requests for other helpful ways of presenting the summary information.

A compact disc (CD) is available that includes files in the Adobe® Portable Document Format (PDF) that can be displayed, searched, and printed using common desktop computer equipment. The CD includes the publications described above as well as a number of other reports, including specialized VMT summaries and smaller AADT reports for each city and town separately.

## Publication Notes

### Parallel Roads

For road inventory and management purposes, some roadways are counted separately by direction and have separately published traffic estimates for each direction of travel. Examples of such roadways are the interstate system and routes with separated facilities and (usually) one-way traffic facilities in urban areas. In these publications, they are referred to as parallel roads. As a convenience for the users of the publication, the listing for segments of roads with parallel segments are published with both the traffic estimates for their own direction of travel (e.g. I-95 Northbound) as well as the estimate of the total of all traffic on the same route including parallel roadways (all directions of I-95). The publication will have a "Combined Traffic Estimates for Parallel Roadways on this Route" or "Combined Traffic" identifiers for the combined direction of travel estimates.

Roadways such as I-395 with a North segment, a South segment and a separate Reversible lane segment will have the estimate for more than two parallel roadways included in the entire combined traffic estimate.

Some routes have very complicated paths through cities and towns. These parallel paths may be too complex to allow a relationship between nearby sections of the opposite direction on the same route. In this case, to indicate that the traffic estimates for such a road segment may not include all directions of traffic on that route, the line that would list the combined values will indicate "NA" for not available.

---

VDOT's traffic monitoring program includes more than 100,000 segments of roads and highways ranging from several mile sections of Interstate highways to very short sections of city streets. Due to problems experienced obtaining some traffic count data, and the level of quality necessary to maintain confidence in the data, no estimate is currently available for some segments of roadway. These segments are included in the publications indicating "NA" for not available. It is the intention of the VDOT Traffic Engineering Division Traffic Monitoring group to obtain the data necessary and to report traffic volume estimates on all road segments included in these publications.

Many of the road segments in this program are local secondary roads. The amount and detail of data collected on these roads are not as great as the data collected on higher volume roads. The vehicle classification, average weekday traffic volumes, and the theoretical design hour traffic volumes are not calculated for these roads. The publications indicate "NA" for the information that is not available.

This publication is based on a traffic monitoring program initiated in 1997. Because the data collection techniques and statistical evaluation processes are different than those used in previous years, comparison with previous publications may be misleading.

Glossary of Terms:

**Route:** The Route Number assigned to this segment of roadway with the master inventory route number if this is an overlapping route, with official street or highway name if available.

**Length:** Length of the traffic segment in miles.

**AADT:** Annual Average Daily Traffic. The estimate of typical daily traffic on a road segment for all days of the week, Sunday through Saturday, over the period of one year.

**QA:** Quality of AADT:

- A Average of Complete Continuous Count Data
- B Average of Selected Continuous Count Data
- F Factored Short Term Traffic Count Data
- G Factored Short Term Traffic Count Data with Growth Element
- H Historical Estimate
- M Manual Uncounted Estimate
- N AADT of Similar Neighboring Traffic Link
- O Provided By External Source
- R Raw Traffic Count, Unfactored

**4Tire:** Percentage of the traffic volume made up of motorcycles, passenger cars, vans and pickup trucks.

**Bus:** Percentage of the traffic volume made up of busses.

**2Axle Truck:** Percentage of the traffic volume made up of 2 axle single unit trucks (not including pickups and vans).

**3+Axle Truck:** Percentage of the traffic volume made up of single unit trucks with three or more axles.

**1Trail Truck:** Percentage of the traffic volume made up of units with a single trailer.

**2Trail Truck:** Percentage of the traffic volume made up of units with more than one trailer.

**QC:** Quality of Classification Data:

- A Average of Complete Continuous Count Data
- B Average of Selected Continuous Count Data
- C Short Term Classified Traffic Count Data
- F Factored Short Term Traffic Count Data
- H Historical Estimate
- M Mass Collective Average
- N Classification Estimates of Similar Neighboring Traffic Link

**K Factor:** The estimate of the portion of the traffic volume traveling during the peak hour or design hour.

**QK:** Quality of the K Factor estimate:

- A Factor based on 30th Highest Hour Observed During at least 250 days of Continuous Traffic Data
- B Factor based on other Hour Observed During Less than 250 days of Continuous Traffic Data
- F Factor based on Highest Hour Collected at in a 48 Hour Weekday Period
- M Factor based on Manual Estimate of design hour
- N Design Hour Factor (K Factor) of Similar Neighboring Traffic Link
- O Provided by External Source

**Dir Factor:** The estimate of the portion of the traffic volume traveling in the peak direction during the peak hour..

**AAWDT:** Average Annual Weekday Traffic. The estimate of typical traffic over the period of one year for the days between Monday through Thursday inclusive.






**QW:** Quality of AAWDT:

- A Average of Complete Continuous Count Data
- B Average of Selected Continuous Count Data
- F Factored Short Term Traffic Count Data
- G Factored Short Term Traffic Count Data with Growth Element
- M Manual Uncounted Estimate
- N AAWDT of Similar Neighboring Traffic Link
- O Provided by External Source








**Year:** Year for which the published values are appropriate. If the Quality of AADT (QA) is "R", the year is the year that the raw traffic count was collected, and if available,

# Route Shield Legend

## Route Systems

-  Interstate Route      Traffic volume data for Interstate Routes and some other routes are reported separately by direction, as well as combined.
-  US Route
-  Virginia State Route
-  Frontage Road (F precedes frontage route number)
-  Secondary Route

## Special Routes

-  Bus - Business Route
-  Bypass - Bypass Route
-  Truck - Truck Route
-  ALT - Alternate Route
-  Wve - Wve Route connector
  
-  P - Parallel Route; Southbound or Westbound direction lanes of a numbered route where they are on a different road facility than the other direction.
  
-  The VDOT Maintenance Jurisdiction number is displayed below the Secondary Route Number if the Maintenance Jurisdiction is different than the jurisdiction in the title of the report.

Virginia Department of Transportation  
Traffic Engineering Division  
2018  
Annual Average Daily Traffic Volume Estimates By Section of Route  
Amherst Maintenance Area

| Route  | Jurisdiction  | Length | AADT  | QA | 4Tire | Bus | -----Truck----- |        |        |        | QC | K<br>Factor | QK | Dir<br>Factor | AAWDT | QW |
|--------|---|--------|-------|----|-------|-----|-----------------|--------|--------|--------|----|-------------|----|---------------|-------|----|
|        |   |        |       |    |       |     | 2Axle           | 3+Axle | 1Trail | 2Trail |    |             |    |               |       |    |
| 29     | From: NCL Lynchburg<br>Amherst County                               | 1.09   | 18000 | G  | 90%   | 1%  | 1%              | 1%     | 8%     | 0%     | F  | 0.092       | F  | 0.511         | 17000 | G  |
| 29     | To: SR 210<br>Amherst County  | 3.77   | 19000 | G  | 90%   | 1%  | 1%              | 1%     | 8%     | 0%     | F  | 0.094       | F  | 0.526         | 18000 | G  |
| 29     | To: SR 130<br>Amherst County  | 7.15   | 17000 | B  | 91%   | 1%  | 1%              | 1%     | 7%     | 0%     | C  | 0.116       | A  | 0.510         | 16000 | B  |
| 29     | To: SCL Amherst; Bus US 29<br>From: Town of Amherst (Maint: 05)     | 1.72   | 23000 | G  | 90%   | 1%  | 1%              | 1%     | 8%     | 0%     | F  | 0.084       | F  | 0.522         | 22000 | G  |
| 29     | To: US 60 Richmond Hwy<br>From: Town of Amherst (Maint: 05)         | 1.45   | 19000 | G  | 90%   | 1%  | 1%              | 1%     | 8%     | 0%     | F  | 0.081       | F  | 0.513         | 18000 | G  |
| 29     | To: BUS US 29 Near NCL Amherst<br>From: Town of Amherst (Maint: 05) | 0.64   | 18000 | N  | 90%   | 1%  | 1%              | 1%     | 8%     | 0%     | N  | 0.080       | F  | 0.515         | 17000 | N  |
| 29     | To: NCL Amherst<br>From: Amherst County                             | 1.35   | 18000 | G  | 90%   | 1%  | 1%              | 1%     | 8%     | 0%     | F  | 0.080       | F  | 0.515         | 17000 | G  |
| 29     | To: SR 151 North of Amherst<br>From: Amherst County                 | 4.10   | 14000 | G  | 90%   | 1%  | 1%              | 1%     | 8%     | 0%     | F  | 0.081       | F  | 0.576         | 13000 | G  |
| Bus 29 | To: Nelson County Line<br>From: Amherst County                      | 2.06   | 31000 | G  | 97%   | 0%  | 1%              | 0%     | 1%     | 0%     | F  | 0.085       | F  | 0.678         | 32000 | G  |
| Bus 29 | To: SR 163 North of Lynchburg<br>From: Amherst County               | 2.20   | 34000 | G  | 96%   | 1%  | 1%              | 0%     | 2%     | 0%     | F  | 0.088       | F  | 0.598         | 32000 | G  |
| Bus 29 | To: SR 130 Elon Rd<br>From: Amherst County                          | 2.11   | 13000 | G  | 96%   | 1%  | 1%              | 0%     | 2%     | 0%     | C  | 0.092       | F  | 0.501         | 12000 | G  |
| Bus 29 | To: 05-657 Cedar Gate Rd<br>From: Amherst County                    | 0.89   | 12000 | G  | 96%   | 1%  | 1%              | 0%     | 2%     | 0%     | F  | 0.094       | F  | 0.51          | 12000 | G  |
| Bus 29 | To: 05-671 Bruner Rd<br>From: Amherst County                        | 2.42   | 9400  | G  | 96%   | 1%  | 1%              | 0%     | 2%     | 0%     | F  | 0.087       | F  | 0.538         | 8900  | G  |
| Bus 29 | To: 05-663 Coolwell Rd<br>From: Amherst County                      | 2.64   | 11000 | G  | 96%   | 1%  | 1%              | 0%     | 2%     | 0%     | F  | 0.086       | F  | 0.577         | 10000 | G  |
| Bus 29 | To: US 29 South of Amherst<br>From: Amherst County                  | 1.61   | 4400  | G  | 97%   | 1%  | 1%              | 0%     | 0%     | 0%     | C  | 0.132       | F  | 0.741         | 4700  | G  |
| Bus 29 | To: SCL Amherst<br>From: Town of Amherst (Maint: 05)                | 0.86   | 4400  | N  | 97%   | 1%  | 1%              | 0%     | 0%     | 0%     | N  | 0.132       | F  | 0.741         | 4700  | N  |
| Bus 29 | To: US 60 Lexington Tpke<br>From: Town of Amherst (Maint: 05)       |        |       |    |       |     |                 |        |        |        |    |             |    |               |       |    |

Virginia Department of Transportation  
Traffic Engineering Division  
2018  
Annual Average Daily Traffic Volume Estimates By Section of Route  
Amherst Maintenance Area

| Route                 | Jurisdiction   | Length | AADT | QA | 4Tire | Bus | -----Truck----- |        |        |        | QC | K<br>Factor | QK | Dir<br>Factor | AAWDT | QW |
|-----------------------|--|--------|------|----|-------|-----|-----------------|--------|--------|--------|----|-------------|----|---------------|-------|----|
|                       |  |        |      |    |       |     | 2Axle           | 3+Axle | 1Trail | 2Trail |    |             |    |               |       |    |
| Bus<br>29 N Main St   | From: US 60 Lexington Tpke<br>Town of Amherst (Maint: 05)              | 1.07   | 2800 | G  | 97%   | 1%  | 1%              | 0%     | 0%     | 0%     | F  | 0.093       | F  | 0.578         | 3100  | G  |
| Bus<br>29             | To: NCL Amherst<br>From: Amherst County                                | 0.20   | 2800 | N  | 97%   | 1%  | 1%              | 0%     | 0%     | 0%     | N  | 0.093       | F  | 0.578         | 3100  | N  |
| 48 Blue Ridge Parkway | To: Bedford County Line<br>From: Amherst County (Maint: US )           | 2.38   | 520  | O  |       |     |                 |        |        |        |    | NA          |    | NA            |       |    |
| 48 Blue Ridge Parkway | To: SR 130<br>From: Amherst County (Maint: US )                        | 15.86  | 280  | O  |       |     |                 |        |        |        |    | NA          |    | NA            |       |    |
| 60 Lexington Tpke     | To: Rockbridge County Line<br>From: Amherst County                     | 9.42   | 850  | G  | 77%   | 1%  | 1%              | 1%     | 19%    | 0%     | C  | 0.114       | F  | 0.568         | 880   | G  |
| 60 Lexington Tpke     | To: 05-635 Forks of Buffalo<br>From: Amherst County                    | 6.92   | 1300 | G  | 77%   | 1%  | 1%              | 1%     | 19%    | 0%     | F  | 0.089       | F  | 0.557         | 1400  | G  |
| 60 Lexington Tpke     | To: 05-778 West of Amherst<br>From: Amherst County                     | 5.30   | 2500 | G  | 77%   | 1%  | 1%              | 1%     | 19%    | 0%     | F  | 0.09        | F  | 0.61          | 2600  | G  |
| 60 Lexington Tpke     | To: WCL Amherst<br>From: Town of Amherst (Maint: 05)                   | 0.44   | 2500 | N  | 77%   | 1%  | 1%              | 1%     | 19%    | 0%     | N  | 0.09        | F  | 0.61          | 2600  | N  |
| 60 E. Lexington Ave   | To: Bus US 29 Main St<br>From: Town of Amherst (Maint: 05)             | 0.45   | 6500 | G  | 77%   | 1%  | 1%              | 1%     | 19%    | 0%     | F  | 0.089       | F  | 0.511         | 7100  | G  |
| 60 Richmond Hwy       | To: US 29 By-Pass East of Amherst<br>From: Town of Amherst (Maint: 05) | 0.18   | 5800 | G  | 89%   | 2%  | 1%              | 1%     | 7%     | 0%     | C  | 0.104       | F  | 0.518         | 6300  | G  |
| 60 Richmond Hwy       | To: ECL Amherst<br>From: Amherst County                                | 0.75   | 5800 | N  | 89%   | 2%  | 1%              | 1%     | 7%     | 0%     | N  | 0.104       | F  | 0.518         | 6300  | N  |
| 60 Richmond Hwy       | To: 05-606 W, Dulwich Dr<br>From: Amherst County                       | 3.29   | 5800 | N  | 89%   | 2%  | 1%              | 1%     | 7%     | 0%     | N  | 0.104       | F  | 0.518         | 6300  | N  |
| 60 Richmond Hwy       | To: 05-600 Riverville Rd<br>From: Amherst County                       | 4.05   | 2000 | G  | 89%   | 2%  | 1%              | 1%     | 7%     | 0%     | F  | 0.087       | F  | 0.525         | 2100  | G  |
| 130 501               | To: Nelson County Line<br>From: Amherst County                         | 3.94   | 2000 | G  | 90%   | 1%  | 1%              | 2%     | 6%     | 0%     | C  | 0.096       | F  | 0.586         | 2100  | G  |
| 130 Elon Rd           | To: US 501 Near Snowden<br>From: Amherst County                        | 9.45   | 1300 | G  | 92%   | 0%  | 1%              | 1%     | 7%     | 0%     | F  | 0.095       | F  | 0.631         | 1400  | G  |
| 130 Elon Rd           | To: 05-635 Near Agricola<br>From: Amherst County                       | 4.08   | 2900 | G  | 92%   | 0%  | 1%              | 1%     | 7%     | 0%     | C  | 0.106       | F  | 0.643         | 3000  | G  |
| 130 Elon Rd           | To: 05-652 Elon<br>From: Amherst County                                | 3.86   | 5400 | G  | 92%   | 0%  | 1%              | 1%     | 7%     | 0%     | F  | 0.101       | F  | 0.648         | 5600  | G  |
|                       | To: 05-679 Donigan Dr  |        |      |    |       |     |                 |        |        |        |    |             |    |               |       |    |



Virginia Department of Transportation  
 Traffic Engineering Division  
 2018  
 Annual Average Daily Traffic Volume Estimates By Section of Route  
 Amherst Maintenance Area

| Route | Jurisdiction      | Length         | AADT                    | QA    | 4Tire | Bus | -----Truck----- |        |        |        | QC | K<br>Factor | QK    | Dir<br>Factor | AAWDT | QW    |   |  |  |
|-------|-------------------|----------------|-------------------------|-------|-------|-----|-----------------|--------|--------|--------|----|-------------|-------|---------------|-------|-------|---|--|--|
|       |                   |                |                         |       |       |     | 2Axle           | 3+Axle | 1Trail | 2Trail |    |             |       |               |       |       |   |  |  |
|       |                   | From:          | 05-679 Donigan Dr       |       |       |     |                 |        |        |        |    |             |       |               |       |       |   |  |  |
| 130   | Elon Rd           | Amherst County | 2.10                    | 5900  | G     | 92% | 0%              | 1%     | 1%     | 7%     | 0% | F           | 0.087 | F             | 0.629 | 6400  | G |  |  |
|       |                   | To:            | Bus US 29               |       |       |     |                 |        |        |        |    |             |       |               |       |       |   |  |  |
| 130   | Amelon Expressway | Amherst County | 2.05                    | 7100  | G     | 95% | 1%              | 1%     | 0%     | 3%     | 0% | C           | 0.087 | F             | 0.629 | 7700  | G |  |  |
|       |                   | To:            | US 29                   |       |       |     |                 |        |        |        |    |             |       |               |       |       |   |  |  |
| 130   | Amelon Expressway | Amherst County | 0.48                    | 3900  | G     | 98% | 1%              | 1%     | 1%     | 0%     | 0% | C           | 0.1   | F             | 0.625 | 4200  | G |  |  |
|       |                   | To:            | 05-669                  |       |       |     |                 |        |        |        |    |             |       |               |       |       |   |  |  |
|       |                   | From:          | US 29 N Amherst Hwy     |       |       |     |                 |        |        |        |    |             |       |               |       |       |   |  |  |
| 151   | Patrick Henry Hwy | Amherst County | 6.34                    | 2500  | G     | 94% | 0%              | 1%     | 4%     | 1%     | 0% | C           | 0.089 | F             | 0.59  | 2300  | G |  |  |
|       |                   | To:            | Nelson County Line      |       |       |     |                 |        |        |        |    |             |       |               |       |       |   |  |  |
|       |                   | From:          | NCL Lynchburg           |       |       |     |                 |        |        |        |    |             |       |               |       |       |   |  |  |
| 163   | Amherst Hwy       | Amherst County | 1.64                    | 9400  | G     | 99% | 0%              | 0%     | 0%     | 1%     | 0% | C           | 0.082 | F             | 0.561 | 10000 | G |  |  |
|       |                   | To:            | Bus US 29               |       |       |     |                 |        |        |        |    |             |       |               |       |       |   |  |  |
|       |                   | From:          | SR 163 Amherst Hwy      |       |       |     |                 |        |        |        |    |             |       |               |       |       |   |  |  |
| 210   | Colony Rd         | Amherst County | 0.54                    | 4400  | G     | 96% | 1%              | 1%     | 1%     | 2%     | 0% | C           | 0.106 | F             | 0.623 | 4800  | G |  |  |
|       |                   | To:            | Bus US 29 Lynchburg Hwy |       |       |     |                 |        |        |        |    |             |       |               |       |       |   |  |  |
| 210   | Colony Rd         | Amherst County | 0.19                    | 11000 | G     | 96% | 1%              | 1%     | 1%     | 2%     | 0% | C           | 0.106 | F             | 0.623 | 12000 | G |  |  |
|       |                   | To:            | 05-622 CVT Rd           |       |       |     |                 |        |        |        |    |             |       |               |       |       |   |  |  |
| 210   |                   | Amherst County | 2.44                    | 6200  | G     | 96% | 1%              | 1%     | 1%     | 2%     | 0% | F           | 0.104 | F             | 0.64  | 6800  | G |  |  |
|       |                   | To:            | US 29                   |       |       |     |                 |        |        |        |    |             |       |               |       |       |   |  |  |
|       |                   | From:          | Bedford County Line     |       |       |     |                 |        |        |        |    |             |       |               |       |       |   |  |  |
| 501   |                   | Amherst County | 0.14                    | 1800  | G     | 87% | 1%              | 1%     | 3%     | 8%     | 0% | F           | 0.1   | F             | 0.607 | 1900  | G |  |  |
|       |                   | To:            | SR 130 Elon Rd          |       |       |     |                 |        |        |        |    |             |       |               |       |       |   |  |  |
| 501   | 130               | Amherst County | 3.94                    | 2000  | G     | 90% | 1%              | 1%     | 2%     | 6%     | 0% | C           | 0.096 | F             | 0.586 | 2100  | G |  |  |
|       |                   | To:            | Rockbridge County Line  |       |       |     |                 |        |        |        |    |             |       |               |       |       |   |  |  |

Virginia Department of Transportation  
Traffic Engineering Division  
2018  
Annual Average Daily Traffic Volume Estimates By Section of Route  
Amherst Maintenance Area

| Route                  | Length | AADT | QA | 4Tire | Bus | -----Truck-----                       |        |        |        | QC | K<br>Factor | QK | Dir<br>Factor | AAWDT | QW | Year       |
|------------------------|--------|------|----|-------|-----|---------------------------------------|--------|--------|--------|----|-------------|----|---------------|-------|----|------------|
|                        |        |      |    |       |     | 2Axle                                 | 3+Axle | 1Trail | 2Trail |    |             |    |               |       |    |            |
| <b>Amherst County</b>  |        |      |    |       |     |                                       |        |        |        |    |             |    |               |       |    |            |
| (F622) River James Dr  | 0.48   | 710  | R  |       |     | From: Bus US 29; 05-1034              |        |        |        |    | NA          |    |               | NA    |    | 07/30/2013 |
|                        |        |      |    |       |     | To: 05-1028; 05-1040                  |        |        |        |    |             |    |               |       |    |            |
| (F623) Landale Farm Dr | 0.23   | 20   | R  |       |     | From: Dead End                        |        |        |        |    | NA          |    |               | NA    |    | 05/09/2013 |
|                        |        |      |    |       |     | To: Bus US 29; 05-671 NORTH           |        |        |        |    |             |    |               |       |    |            |
| (F1073)                | 0.04   | 3    | R  |       |     | From: Bus US 29                       |        |        |        |    | NA          |    |               | NA    |    | 08/22/2013 |
|                        |        |      |    |       |     | To: Cul-de-Sac                        |        |        |        |    |             |    |               |       |    |            |
| (F1230) Christian Dr   | 0.66   | 30   | R  |       |     | From: 05-672 Riverview Rd             |        |        |        |    | NA          |    |               | NA    |    | 08/20/2013 |
|                        |        |      |    |       |     | To: Cul-de-Sac                        |        |        |        |    |             |    |               |       |    |            |
| (F1231) Styles Rd      | 0.89   | 30   | R  |       |     | From: Cul-de-Sac                      |        |        |        |    | NA          |    |               | NA    |    | 08/20/2013 |
|                        |        |      |    |       |     | To: 05-622 Galts Mill Rd              |        |        |        |    |             |    |               |       |    |            |
| (600) Riverville Rd    | 3.60   | 710  | G  | 97%   | 1%  | 1%                                    | 1%     | 1%     | 0%     | C  | 0.136       | F  | 0.61          | 730   | G  | 2018       |
|                        |        |      |    |       |     | From: 05-601 Galilee Rd               |        |        |        |    |             |    |               |       |    |            |
| (600) Riverville Rd    | 1.39   | 550  | G  | 97%   | 1%  | 1%                                    | 1%     | 1%     | 0%     | F  | 0.166       | F  | 0.707         | 560   | G  | 2018       |
|                        |        |      |    |       |     | From: 05-823 Fiber Plant Rd           |        |        |        |    |             |    |               |       |    |            |
| (600) Riverville Rd    | 0.50   | 300  | R  |       |     | From: 05-622 Stapleton Rd             |        |        |        |    | NA          |    |               | NA    |    | 06/02/2016 |
|                        |        |      |    |       |     | To: 05-622                            |        |        |        |    |             |    |               |       |    |            |
| (600) Riverville Rd    | 1.00   | 50   | R  |       |     | From: Dead End                        |        |        |        |    | NA          |    |               | NA    |    | 06/02/2016 |
|                        |        |      |    |       |     | To: 05-600 Riverville Rd              |        |        |        |    |             |    |               |       |    |            |
| (601) Galilee Rd       | 2.14   | 120  | R  |       |     | From: 05-846 N, Stapleton Rd          |        |        |        |    | NA          |    |               | NA    |    | 05/26/2016 |
|                        |        |      |    |       |     | To: 05-846 S, Stapleton Rd            |        |        |        |    |             |    |               |       |    |            |
| (601) Snake Rd         | 0.25   | 60   | R  |       |     | From: 05-622 Allens Creek Rd          |        |        |        |    | NA          |    |               | NA    |    | 05/26/2016 |
|                        |        |      |    |       |     | To: US 60 Richmond Hwy                |        |        |        |    |             |    |               |       |    |            |
| (602) Park Lane        | 0.40   | 100  | R  |       |     | From: Dead End                        |        |        |        |    | NA          |    |               | NA    |    | 06/25/2013 |
|                        |        |      |    |       |     | To: US 60 Richmond Hwy                |        |        |        |    |             |    |               |       |    |            |
| (603) Rocky Creek Lane | 0.35   | 30   | R  |       |     | From: 0.35 MN US 60                   |        |        |        |    | NA          |    |               | NA    |    | 06/25/2013 |
|                        |        |      |    |       |     | To: Dead End                          |        |        |        |    |             |    |               |       |    |            |
| (604) S Coolwell Dr    | 1.42   | 2400 | G  | 98%   | 0%  | 1%                                    | 1%     | 0%     | 0%     | C  | 0.086       | F  | 0.614         | 2600  | G  | 2018       |
|                        |        |      |    |       |     | From: 05-671 N, Possum Island Rd      |        |        |        |    |             |    |               |       |    |            |
| (604) S Coolwell Dr    | 1.70   | 2000 | G  | 98%   | 0%  | 1%                                    | 1%     | 0%     | 0%     | F  | 0.094       | F  | 0.584         | 2000  | G  | 2018       |
|                        |        |      |    |       |     | From: 05-663 S, Izaak Walton Rd       |        |        |        |    |             |    |               |       |    |            |
| (604) S Coolwell Dr    | 0.57   | 2000 | G  | 96%   | 1%  | 1%                                    | 1%     | 1%     | 0%     | C  | 0.087       | F  | 0.551         | 2100  | G  | 2018       |
|                        |        |      |    |       |     | From: 05-663 North                    |        |        |        |    |             |    |               |       |    |            |
| (604) Bobwhite Rd      | 0.63   | 1100 | G  | 96%   | 1%  | 1%                                    | 1%     | 1%     | 0%     | F  | 0.098       | F  | 0.578         | 1200  | G  | 2018       |
|                        |        |      |    |       |     | From: 05-840 Neighbors Rd             |        |        |        |    |             |    |               |       |    |            |
| (604) Bobwhite Rd      | 1.09   | 590  | G  | 95%   | 2%  | 2%                                    | 1%     | 0%     | 0%     | C  | 0.090       | F  | 0.54          | 610   | G  | 2018       |
|                        |        |      |    |       |     | From: 05-670 Partridge Creek Rd       |        |        |        |    |             |    |               |       |    |            |
| (604) Bobwhite Dr      | 1.07   | 990  | G  | 95%   | 2%  | 2%                                    | 1%     | 0%     | 0%     | F  | 0.091       | F  | 0.536         | 1000  | G  | 2018       |
|                        |        |      |    |       |     | From: 05-624 N, Higginbotham Creek Rd |        |        |        |    |             |    |               |       |    |            |
| (604) Ebenezer Rd      | 2.23   | 900  | G  | 95%   | 2%  | 2%                                    | 1%     | 0%     | 0%     | F  | 0.103       | F  | 0.535         | 930   | G  | 2018       |
|                        |        |      |    |       |     | To: 05-659 North                      |        |        |        |    |             |    |               |       |    |            |

Virginia Department of Transportation  
Traffic Engineering Division  
2018  
Annual Average Daily Traffic Volume Estimates By Section of Route  
Amherst Maintenance Area

| Route                 | Length | AADT | QA | 4Tire                                | Bus | -----Truck-----    |        |        |        | QC | K<br>Factor | QK | Dir<br>Factor | AAWDT | QW | Year       |
|-----------------------|--------|------|----|--------------------------------------|-----|--------------------|--------|--------|--------|----|-------------|----|---------------|-------|----|------------|
|                       |        |      |    |                                      |     | 2Axle              | 3+Axle | 1Trail | 2Trail |    |             |    |               |       |    |            |
| <b>Amherst County</b> |        |      |    |                                      |     |                    |        |        |        |    |             |    |               |       |    |            |
| 604 Union Hill Dr     | 0.68   | 270  | G  | 95%                                  | 2%  | 05-659 North       |        |        |        | F  | 0.126       | F  | 0.612         | 280   | G  | 2018       |
|                       |        |      |    |                                      |     | US 60 Richmond Hwy |        |        |        |    |             |    |               |       |    |            |
| 605 Pedlar River Rd   | 1.95   | 170  | R  | US 60 Lexington Tpke                 |     |                    |        | NA     |        |    |             |    | NA            |       |    | 04/12/2016 |
|                       |        |      |    | 05-633 Fiddlers Green Way            |     |                    |        |        |        |    |             |    |               |       |    |            |
| 605 Pedlar River Rd   | 3.50   | 90   | R  | Rockbridge County Line               |     |                    |        | NA     |        |    |             |    | NA            |       |    | 07/25/2013 |
|                       |        |      |    | 05-659 Union Hill Rd                 |     |                    |        |        |        |    |             |    |               |       |    |            |
| 606 Dulwich Dr        | 0.40   | 1100 | R  | US 60 W, Richmond Hwy                |     |                    |        | NA     |        |    |             |    | NA            |       |    | 06/25/2013 |
|                       |        |      |    | US 60 E, Richmond Hwy                |     |                    |        |        |        |    |             |    |               |       |    |            |
| 606 Fox Hall Dr       | 1.40   | 80   | R  | Dead End                             |     |                    |        | NA     |        |    |             |    | NA            |       |    | 06/25/2013 |
|                       |        |      |    | 05-610 Pera Rd                       |     |                    |        |        |        |    |             |    |               |       |    |            |
| 607 Beverly Town Rd   | 1.57   | 20   | R  | 05-640 Lovely Lady Creek Rd          |     |                    |        | NA     |        |    |             |    | NA            |       |    | 07/18/2013 |
|                       |        |      |    | Rockbridge County Line               |     |                    |        |        |        |    |             |    |               |       |    |            |
| 607 Beverly Town Rd   | 7.90   | 90   | R  | Rockbridge County Line               |     |                    |        | NA     |        |    |             |    | NA            |       |    | 07/18/2013 |
|                       |        |      |    | 05-736 Winton Rd                     |     |                    |        |        |        |    |             |    |               |       |    |            |
| 608 Campbells Mill Rd | 0.60   | 190  | R  | 0.60 MS 05-736                       |     |                    |        | NA     |        |    |             |    | NA            |       |    | 04/20/2016 |
|                       |        |      |    | 2.35 MS 05-736                       |     |                    |        |        |        |    |             |    |               |       |    |            |
| 608 Campbells Mill Rd | 1.75   | 60   | R  | US 29 S, N Amherst Hwy               |     |                    |        | NA     |        |    |             |    | NA            |       |    | 04/23/2013 |
|                       |        |      |    | US 29 N, N Amherst Hwy               |     |                    |        |        |        |    |             |    |               |       |    |            |
| 608 Campbells Mill Rd | 0.13   | 90   | R  | 05-739 Honey Bee Dr; Boxwood Farm Rd |     |                    |        | NA     |        |    |             |    | NA            |       |    | 04/23/2013 |
|                       |        |      |    | 05-610 New Glasgow Rd                |     |                    |        |        |        |    |             |    |               |       |    |            |
| 608 Toytown Rd        | 2.70   | 190  | R  | Dead End                             |     |                    |        | NA     |        |    |             |    | NA            |       |    | 04/20/2016 |
|                       |        |      |    | 05-727 Pera Rd; Cheatham Rd          |     |                    |        |        |        |    |             |    |               |       |    |            |
| 609 Stove Hill Rd     | 0.90   | 210  | R  | 05-610 New Glasgow Rd                |     |                    |        | NA     |        |    |             |    | NA            |       |    | 06/27/2013 |
|                       |        |      |    | 05-727 Pera Rd; Cheatham Rd          |     |                    |        |        |        |    |             |    |               |       |    |            |
| 610 Pera Rd           | 1.66   | 100  | R  | 05-643 Cedar Creek Rd                |     |                    |        | NA     |        |    |             |    | NA            |       |    | 05/03/2016 |
|                       |        |      |    | 05-607 Beverly Town Rd               |     |                    |        |        |        |    |             |    |               |       |    |            |
| 610 Pera Rd           | 3.24   | 50   | R  | GW Natl For Bndy                     |     |                    |        | NA     |        |    |             |    | NA            |       |    | 07/18/2013 |
|                       |        |      |    | 0.60 MS of For Bndy                  |     |                    |        |        |        |    |             |    |               |       |    |            |
| 610 Pera Rd           | 1.29   | 60   | R  | 05-641 Dancing Creek Rd              |     |                    |        | NA     |        |    |             |    | NA            |       |    | 05/03/2016 |
|                       |        |      |    | 05-635 S, Buffalo Springs Tpke       |     |                    |        |        |        |    |             |    |               |       |    |            |
| 610 Pera Rd           | 2.40   | 390  | R  | 05-635 N, Buffalo Springs Tpke       |     |                    |        | NA     |        |    |             |    | NA            |       |    | 05/03/2016 |
|                       |        |      |    | 05-636 N, Kersey Rd                  |     |                    |        |        |        |    |             |    |               |       |    |            |
| 610 Puppy Creek Rd    | 3.40   | 120  | G  | 94%                                  | 4%  | 1%                 | 2%     | 0%     | 0%     | F  | 0.141       | F  | 0.59          | 120   | G  | 2018       |
|                       |        |      |    |                                      |     |                    |        |        |        |    |             |    |               |       |    |            |
| 610 Puppy Creek Rd    | 1.77   | 130  | G  | 94%                                  | 4%  | 1%                 | 2%     | 0%     | 0%     | F  | 0.149       | F  | 0.55          | 140   | G  | 2018       |
|                       |        |      |    |                                      |     |                    |        |        |        |    |             |    |               |       |    |            |
| 610 Puppy Creek Rd    | 2.23   | 200  | G  | 94%                                  | 4%  | 1%                 | 2%     | 0%     | 0%     | C  | 0.107       | F  | 0.542         | 210   | G  | 2018       |
|                       |        |      |    |                                      |     |                    |        |        |        |    |             |    |               |       |    |            |
| 610 Sandidges Rd      | 1.50   | 300  | G  | 94%                                  | 4%  | 1%                 | 2%     | 0%     | 0%     | F  | 0.106       | F  | 0.797         | 310   | G  | 2018       |
|                       |        |      |    |                                      |     |                    |        |        |        |    |             |    |               |       |    |            |

Virginia Department of Transportation  
Traffic Engineering Division  
2018  
Annual Average Daily Traffic Volume Estimates By Section of Route  
Amherst Maintenance Area

| Route                    | Length | AADT | QA   | 4Tire | Bus | -----Truck----- |        |        |        | QC | K<br>Factor | QK | Dir<br>Factor | AAWDT | QW | Year       |
|--------------------------|--------|------|--|-------|-----|-----------------|--------|--------|--------|----|-------------|----|---------------|-------|----|------------|
|                          |        |      |  |       |     | 2Axle           | 3+Axle | 1Trail | 2Trail |    |             |    |               |       |    |            |
| <b>Amherst County</b>    |        |      |  |       |     |                 |        |        |        |    |             |    |               |       |    |            |
| (610) Sandidges Rd       | 1.10   | 240  | G  | 94%   | 4%  | 1%              | 2%     | 0%     | 0%     | F  | 0.125       | F  | 0.609         | 250   | G  | 2018       |
|                          |        |      | From: 05-617 WEST  |       |     |                 |        |        |        |    |             |    |               |       |    |            |
| (610) Sandidges Rd       | 0.30   | 480  | G  | 94%   | 4%  | 1%              | 2%     | 0%     | 0%     | F  | 0.11        | F  | 0.697         | 500   | G  | 2018       |
|                          |        |      | From: 05-625 Gidsville Rd                                |       |     |                 |        |        |        |    |             |    |               |       |    |            |
| (610) Turkey Mountain Rd | 1.00   | 240  | R  |       |     |                 |        |        |        |    |             | NA |               | NA    |    | 03/31/2016 |
|                          |        |      | From: 05-778 N, Lowesville Rd<br>05-778 S, Lowesville Rd |       |     |                 |        |        |        |    |             |    |               |       |    |            |
| (610) Turkey Mountain Rd | 0.20   | 50   | R  |       |     |                 |        |        |        |    |             | NA |               | NA    |    | 03/31/2016 |
|                          |        |      | From: 05-645 Mill Creek Lake Rd                          |       |     |                 |        |        |        |    |             |    |               |       |    |            |
| (610) Turkey Mountain Rd | 2.70   | 180  | R  |       |     |                 |        |        |        |    |             | NA |               | NA    |    | 04/25/2013 |
|                          |        |      | From: 0.20 ME 05-625                                     |       |     |                 |        |        |        |    |             |    |               |       |    |            |
| (610) Turkey Mountain Rd | 1.05   | 260  | R  |       |     |                 |        |        |        |    |             | NA |               | NA    |    | 03/31/2016 |
|                          |        |      | From: 2.90 ME 05-625                                     |       |     |                 |        |        |        |    |             |    |               |       |    |            |
| (610) Turkey Mountain Rd | 0.45   | 300  | R  |       |     |                 |        |        |        |    |             | NA |               | NA    |    | 04/23/2013 |
|                          |        |      | From: 05-738 Walnut Hill Rd                              |       |     |                 |        |        |        |    |             |    |               |       |    |            |
| (610) Turkey Mountain Rd | 0.50   | 440  | R  |       |     |                 |        |        |        |    |             | NA |               | NA    |    | 04/23/2013 |
|                          |        |      | From: 05-614 Moses Mountain Rd                           |       |     |                 |        |        |        |    |             |    |               |       |    |            |
| (610) Fletchers Level Rd | 1.90   | 340  | G  | 96%   | 0%  | 2%              | 2%     | 0%     | 0%     | C  | 0.154       | F  | 0.58          | 350   | G  | 2018       |
|                          |        |      | From: SR 151 Patrick Henry Hwy                           |       |     |                 |        |        |        |    |             |    |               |       |    |            |
| (610) New Glasgow Rd     | 1.23   | 810  | G  | 96%   | 0%  | 2%              | 2%     | 0%     | 0%     | F  | 0.101       | F  | 0.535         | 840   | G  | 2018       |
|                          |        |      | From: US 29, N Amherst Hwy                               |       |     |                 |        |        |        |    |             |    |               |       |    |            |
| (610) Boxwood Farm Rd    | 0.35   | 480  | R  |       |     |                 |        |        |        |    |             | NA |               | NA    |    | 04/20/2016 |
|                          |        |      | From: 05-708 Boxwood Farm Rd                             |       |     |                 |        |        |        |    |             |    |               |       |    |            |
|                          |        |      | To: 05-739 Honey Bee Dr                                  |       |     |                 |        |        |        |    |             |    |               |       |    |            |
| (611) Roses Mill Rd      | 0.60   | 50   | R  |       |     |                 |        |        |        |    |             | NA |               | NA    |    | 04/23/2013 |
|                          |        |      | From: 05-662 Geddes Mountain Rd                          |       |     |                 |        |        |        |    |             |    |               |       |    |            |
| (611) Roses Mill Rd      | 0.90   | 140  | R  |       |     |                 |        |        |        |    |             | NA |               | NA    |    | 04/23/2013 |
|                          |        |      | From: 05-612 S, Meredith Lane                            |       |     |                 |        |        |        |    |             |    |               |       |    |            |
|                          |        |      | To: 05-674 Athole Lane; Roses Mill Rd                    |       |     |                 |        |        |        |    |             |    |               |       |    |            |
| (612) Meredith Lane      | 0.20   | 150  | R  |       |     |                 |        |        |        |    |             | NA |               | NA    |    | 04/14/2016 |
|                          |        |      | From: SR 151 Patrick Henry Hwy                           |       |     |                 |        |        |        |    |             |    |               |       |    |            |
| (612) Summer Hill Rd     | 0.60   | 110  | R  |       |     |                 |        |        |        |    |             | NA |               | NA    |    | 04/14/2016 |
|                          |        |      | From: 05-611 S, Roses Mill Rd<br>05-611 N, Roses Mill Rd |       |     |                 |        |        |        |    |             |    |               |       |    |            |
| (612) Summer Hill Rd     | 0.86   | 50   | R  |       |     |                 |        |        |        |    |             | NA |               | NA    |    | 04/23/2013 |
|                          |        |      | From: 05-768 Naked Creek Lane                            |       |     |                 |        |        |        |    |             |    |               |       |    |            |
|                          |        |      | To: Dead End   |       |     |                 |        |        |        |    |             |    |               |       |    |            |
| (613) Kentmoor Farm Rd   | 2.50   | 80   | R  |       |     |                 |        |        |        |    |             | NA |               | NA    |    | 05/23/2013 |
|                          |        |      | From: 05-648 Beck Creek Rd                               |       |     |                 |        |        |        |    |             |    |               |       |    |            |
| (613) Kentmoor Farm Rd   | 0.40   | 860  | R  |       |     |                 |        |        |        |    |             | NA |               | NA    |    | 05/23/2013 |
|                          |        |      | From: 05-654 Mundys Mill Rd                              |       |     |                 |        |        |        |    |             |    |               |       |    |            |
|                          |        |      | To: 05-663 Brightwells Mill Rd                           |       |     |                 |        |        |        |    |             |    |               |       |    |            |
| (614) Moses Mountain Rd  | 1.00   | 30   | R  |       |     |                 |        |        |        |    |             | NA |               | NA    |    | 04/23/2013 |
|                          |        |      | From: 05-610 Turkey Mountain Rd                          |       |     |                 |        |        |        |    |             |    |               |       |    |            |
|                          |        |      | To: Dead End   |       |     |                 |        |        |        |    |             |    |               |       |    |            |
| (615) Peters Hollow Rd   | 1.00   | 70   | R  |       |     |                 |        |        |        |    |             | NA |               | NA    |    | 05/09/2013 |
|                          |        |      | From: Dead End   |       |     |                 |        |        |        |    |             |    |               |       |    |            |
|                          |        |      | To: 05-643   |       |     |                 |        |        |        |    |             |    |               |       |    |            |
| (615) Sardis Rd          | 2.55   | 190  | R  |       |     |                 |        |        |        |    |             | NA |               | NA    |    | 06/27/2013 |
|                          |        |      | From: Dead End; Gap                                      |       |     |                 |        |        |        |    |             |    |               |       |    |            |
|                          |        |      | To: US 60 Lexington Tpke                                 |       |     |                 |        |        |        |    |             |    |               |       |    |            |
| (616) Peter Hollow Rd    | 0.94   | 80   | R  |       |     |                 |        |        |        |    |             | NA |               | NA    |    | 04/25/2013 |
|                          |        |      | From: US 60 Lexington Tpke                               |       |     |                 |        |        |        |    |             |    |               |       |    |            |
|                          |        |      | To: 0.94 ME US 60  |       |     |                 |        |        |        |    |             |    |               |       |    |            |

Virginia Department of Transportation  
Traffic Engineering Division  
2018  
Annual Average Daily Traffic Volume Estimates By Section of Route  
Amherst Maintenance Area

| Route                    | Length | AADT | QA | 4Tire | Bus | -----Truck-----                   |        |        |        | QC | K<br>Factor | QK | Dir<br>Factor | AAWDT | QW | Year       |
|--------------------------|--------|------|----|-------|-----|-----------------------------------|--------|--------|--------|----|-------------|----|---------------|-------|----|------------|
|                          |        |      |    |       |     | 2Axle                             | 3+Axle | 1Trail | 2Trail |    |             |    |               |       |    |            |
| <b>Amherst County</b>    |        |      |    |       |     |                                   |        |        |        |    |             |    |               |       |    |            |
| (616) West Monitor Rd    | 0.16   | 60   | R  |       |     | 0.94 ME US 60                     |        |        |        |    | NA          |    |               | NA    |    | 04/25/2013 |
|                          |        |      |    |       |     | 05-617 S, Bailey Sawmill Rd       |        |        |        |    |             |    |               |       |    |            |
| (616) West Monitor Rd    | 0.10   | 280  | R  |       |     | 05-617 N, Bailey Sawmill Rd       |        |        |        |    | NA          |    |               | NA    |    | 04/25/2013 |
|                          |        |      |    |       |     | 0.10 MN 05-617                    |        |        |        |    |             |    |               |       |    |            |
| (616) Cherry Hill Rd     | 0.80   | 240  | R  |       |     |                                   |        |        |        |    | NA          |    |               | NA    |    | 03/31/2016 |
|                          |        |      |    |       |     | 05-692 Muddy Branch Rd            |        |        |        |    |             |    |               |       |    |            |
| (616) Cherry Hill Rd     | 1.40   | 150  | R  |       |     |                                   |        |        |        |    | NA          |    |               | NA    |    | 03/31/2016 |
|                          |        |      |    |       |     | Dead End                          |        |        |        |    |             |    |               |       |    |            |
|                          |        |      |    |       |     | US 60 Lexington Tpke              |        |        |        |    |             |    |               |       |    |            |
| (617) Bailey Sawmill Rd  | 0.65   | 410  | G  | 97%   | 2%  | 1%                                | 0%     | 0%     | 0%     | C  | 0.114       | F  | 0.711         | 420   | G  | 2018       |
|                          |        |      |    |       |     | 05-616 N, West Monitor Rd         |        |        |        |    |             |    |               |       |    |            |
| (617) Poor House Farm Rd | 1.40   | 230  | R  |       |     |                                   |        |        |        |    | NA          |    |               | NA    |    | 03/31/2016 |
|                          |        |      |    |       |     | 05-692 Longbranch Dr              |        |        |        |    |             |    |               |       |    |            |
| (617) Poor House Farm Rd | 0.20   | 100  | R  |       |     |                                   |        |        |        |    | NA          |    |               | NA    |    | 03/31/2016 |
|                          |        |      |    |       |     | 0.20 MN 05-692 Longbranch Dr      |        |        |        |    |             |    |               |       |    |            |
| (617) Poor House Farm Rd | 1.69   | 40   | R  |       |     |                                   |        |        |        |    | NA          |    |               | NA    |    | 04/25/2013 |
|                          |        |      |    |       |     | 1.89 MN 05-692 Longbranch Dr      |        |        |        |    |             |    |               |       |    |            |
| (617) Poor House Farm Rd | 0.41   | 40   | R  |       |     |                                   |        |        |        |    | NA          |    |               | NA    |    | 04/25/2013 |
|                          |        |      |    |       |     | 05-778 N, Lowesville Rd           |        |        |        |    |             |    |               |       |    |            |
| (617) Thrashers Creek Rd | 1.40   | 20   | R  |       |     |                                   |        |        |        |    | NA          |    |               | NA    |    | 04/25/2013 |
|                          |        |      |    |       |     | 05-610 E, Sandidges Rd            |        |        |        |    |             |    |               |       |    |            |
|                          |        |      |    |       |     | 05-610 W, Sandidges Rd            |        |        |        |    |             |    |               |       |    |            |
| (617) Thrashers Creek Rd | 1.70   | 170  | R  |       |     |                                   |        |        |        |    | NA          |    |               | NA    |    | 03/31/2016 |
|                          |        |      |    |       |     | 05-631 E, Stonewall Creek Rd      |        |        |        |    |             |    |               |       |    |            |
| (617) Thrashers Creek Rd | 1.10   | 170  | G  | 97%   | 0%  | 3%                                | 0%     | 0%     | 0%     | C  | 0.163       | F  | 0.593         | 180   | G  | 2018       |
|                          |        |      |    |       |     | 05-627 Mollys Mountain Rd         |        |        |        |    |             |    |               |       |    |            |
| (617) Poor House Farm Rd | 1.39   | 140  | R  |       |     |                                   |        |        |        |    | NA          |    |               | NA    |    | 05/27/2013 |
|                          |        |      |    |       |     | 1.39 MN 05-627 Mollys Mountain Rd |        |        |        |    |             |    |               |       |    |            |
| (617) Thrashers Creek Rd | 0.61   | 70   | R  |       |     |                                   |        |        |        |    | NA          |    |               | NA    |    | 05/27/2013 |
|                          |        |      |    |       |     | Dead End                          |        |        |        |    |             |    |               |       |    |            |
|                          |        |      |    |       |     | SR 130 Elon Rd                    |        |        |        |    |             |    |               |       |    |            |
| (618) Mt Tabor Rd        | 0.40   | 200  | R  |       |     |                                   |        |        |        |    | NA          |    |               | NA    |    | 04/02/2013 |
|                          |        |      |    |       |     | Dead End                          |        |        |        |    |             |    |               |       |    |            |
|                          |        |      |    |       |     | Dead End                          |        |        |        |    |             |    |               |       |    |            |
| (619) Bearfield Rd       | 1.11   | 160  | R  |       |     |                                   |        |        |        |    | NA          |    |               | NA    |    | 04/14/2016 |
|                          |        |      |    |       |     | 1.11 MN Dead End                  |        |        |        |    |             |    |               |       |    |            |
| (619) Bearfield Rd       | 1.20   | 180  | R  |       |     |                                   |        |        |        |    | NA          |    |               | NA    |    | 04/25/2013 |
|                          |        |      |    |       |     | 05-735 Maple Run Rd               |        |        |        |    |             |    |               |       |    |            |
|                          |        |      |    |       |     | 05-778 Lowesville Rd              |        |        |        |    |             |    |               |       |    |            |
| (620) Totsie Floyd Rd    | 0.60   | 20   | R  |       |     |                                   |        |        |        |    | NA          |    |               | NA    |    | 04/25/2013 |
|                          |        |      |    |       |     | 05-665 Flat Woods Rd              |        |        |        |    |             |    |               |       |    |            |
|                          |        |      |    |       |     | Dead End                          |        |        |        |    |             |    |               |       |    |            |
| (621) Indian Creek Rd    | 1.80   | 40   | R  |       |     |                                   |        |        |        |    | NA          |    |               | NA    |    | 06/04/2013 |
|                          |        |      |    |       |     | 05-687 Scotts Branch              |        |        |        |    |             |    |               |       |    |            |
| (621) Indian Creek Rd    | 0.20   | 60   | R  |       |     |                                   |        |        |        |    | NA          |    |               | NA    |    | 06/04/2013 |
|                          |        |      |    |       |     | 05-746 Paige Mountain Way         |        |        |        |    |             |    |               |       |    |            |
| (621) Indian Creek Rd    | 0.50   | 80   | R  |       |     |                                   |        |        |        |    | NA          |    |               | NA    |    | 06/04/2013 |
|                          |        |      |    |       |     | 05-625 Gidsville Rd               |        |        |        |    |             |    |               |       |    |            |
| (621) Indian Creek Rd    | 3.10   | 140  | G  | 97%   | 1%  | 1%                                | 0%     | 0%     | 0%     | C  | 0.116       | F  | 0.529         | 140   | G  | 2018       |
|                          |        |      |    |       |     | 05-778 Lowesville Rd              |        |        |        |    |             |    |               |       |    |            |
| (621) Warrick Barn Rd    | 0.10   | 270  | G  | 97%   | 1%  | 1%                                | 0%     | 0%     | 0%     | F  | 0.172       | F  | 0.667         | 280   | G  | 2018       |
|                          |        |      |    |       |     | 05-694 Warrick Barn Rd            |        |        |        |    |             |    |               |       |    |            |

Virginia Department of Transportation  
Traffic Engineering Division  
2018  
Annual Average Daily Traffic Volume Estimates By Section of Route  
Amherst Maintenance Area

| Route                     | Length | AADT | QA   | 4Tire | Bus | -----Truck----- |        |        |        | QC | K<br>Factor | QK | Dir<br>Factor | AAWDT | QW | Year       |
|---------------------------|--------|------|--|-------|-----|-----------------|--------|--------|--------|----|-------------|----|---------------|-------|----|------------|
|                           |        |      |  |       |     | 2Axle           | 3+Axle | 1Trail | 2Trail |    |             |    |               |       |    |            |
| <b>Amherst County</b>     |        |      |  |       |     |                 |        |        |        |    |             |    |               |       |    |            |
| 622 Colony Rd             | 0.26   | 2300 | G  | 98%   | 1%  | 1%              | 0%     | 0%     | 0%     | F  | 0.128       | F  | 0.738         | 2500  | G  | 2018       |
|                           |        |      | From: SR 334 Lynchburg Training School and Hospital Road |       |     |                 |        |        |        |    |             |    |               |       |    |            |
|                           |        |      | To: 05-833; CVT Rd                                       |       |     |                 |        |        |        |    |             |    |               |       |    |            |
| 622 CVT Rd                | 0.13   | 2500 | G  | 98%   | 1%  | 1%              | 0%     | 0%     | 0%     | C  | 0.124       | F  | 0.728         | 2700  | G  | 2018       |
|                           |        |      | From: 05-833 Colony Rd                                   |       |     |                 |        |        |        |    |             |    |               |       |    |            |
| 622 CVT Rd                | 0.62   | 4100 | G  | 97%   | 1%  | 1%              | 1%     | 1%     | 0%     | C  | 0.091       | F  | 0.645         | 4400  | G  | 2018       |
|                           |        |      | From: SR 210   |       |     |                 |        |        |        |    |             |    |               |       |    |            |
|                           |        |      | To: 05-842 Old Wright Shop Rd                            |       |     |                 |        |        |        |    |             |    |               |       |    |            |
| 622 Wright Shop Rd        | 0.18   | 2600 | G  | 97%   | 1%  | 1%              | 1%     | 1%     | 0%     | F  | 0.098       | F  | 0.704         | 2800  | G  | 2018       |
|                           |        |      | From: 05-842; CVT Rd                                     |       |     |                 |        |        |        |    |             |    |               |       |    |            |
|                           |        |      | To: 05-833 W; New Wright Shop Rd                         |       |     |                 |        |        |        |    |             |    |               |       |    |            |
| 622 New Wright Shop Rd    | 1.51   | 2400 | G  | 98%   | 1%  | 1%              | 0%     | 0%     | 0%     | C  | 0.095       | F  | 0.705         | 2600  | G  | 2018       |
|                           |        |      | From: 05-833 W. Old Wright Shop Rd                       |       |     |                 |        |        |        |    |             |    |               |       |    |            |
| 622 New Wright Shop Rd    | 0.29   | 4000 | G  | 98%   | 1%  | 1%              | 0%     | 0%     | 0%     | F  | 0.102       | F  | 0.599         | 4400  | G  | 2018       |
|                           |        |      | From: 05-833 E, Old Wright Shop Rd                       |       |     |                 |        |        |        |    |             |    |               |       |    |            |
| 622 Galts Mill Rd         | 2.04   | 1500 | G  | 98%   | 1%  | 1%              | 0%     | 0%     | 0%     | F  | 0.105       | F  | 0.637         | 1600  | G  | 2018       |
|                           |        |      | From: 05-677 Dixie Airport Rd                            |       |     |                 |        |        |        |    |             |    |               |       |    |            |
| 622 Galts Mill Rd         | 3.04   | 270  | G  | 98%   | 1%  | 1%              | 0%     | 0%     | 0%     | F  | 0.127       | F  | 0.7           | 300   | G  | 2018       |
|                           |        |      | From: 05-663 Brightwells Mill Rd                         |       |     |                 |        |        |        |    |             |    |               |       |    |            |
| 622 Galts Mill Rd         | 2.38   | 310  | G  | 98%   | 1%  | 1%              | 0%     | 0%     | 0%     | F  | 0.143       | F  | 0.725         | 320   | G  | 2018       |
|                           |        |      | From: 05-648 Beck Creek Rd                               |       |     |                 |        |        |        |    |             |    |               |       |    |            |
| 622 Stapleton Rd          | 6.40   | 70   | G  | 98%   | 1%  | 1%              | 0%     | 0%     | 0%     | F  | 0.141       | F  | 0.519         | 70    | G  | 2018       |
|                           |        |      | From: 05-624 S, Earley Farm Rd                           |       |     |                 |        |        |        |    |             |    |               |       |    |            |
| 622                       | 1.17   | 800  | G  | 36%   | 1%  | 1%              | 3%     | 59%    | 0%     | C  | 0.095       | F  | 0.578         | 830   | G  | 2018       |
|                           |        |      | From: 05-823 Fiber Plant Rd                              |       |     |                 |        |        |        |    |             |    |               |       |    |            |
| 622 Allens Creek Rd       | 2.55   | 180  | R  |       |     |                 |        |        |        |    | NA          |    |               | NA    |    | 06/02/2016 |
|                           |        |      | From: 05-846 Stapleton Rd                                |       |     |                 |        |        |        |    |             |    |               |       |    |            |
|                           |        |      | To: Nelson County Line                                   |       |     |                 |        |        |        |    |             |    |               |       |    |            |
| 624 Sweet Briar Lane      | 0.43   | 520  | G  | 98%   | 1%  | 0%              | 0%     | 0%     | 0%     | C  | 0.119       | F  | 0.546         | 570   | G  | 2018       |
|                           |        |      | From: 05-661 Stage Rd                                    |       |     |                 |        |        |        |    |             |    |               |       |    |            |
|                           |        |      | To: 05-681 N, Old Stage Rd                               |       |     |                 |        |        |        |    |             |    |               |       |    |            |
| 624 Higginbotham Creek Rd | 1.70   | 150  | G  | 94%   | 6%  | 0%              | 0%     | 0%     | 0%     | C  | 0.139       | F  | 0.667         | 150   | G  | 2018       |
|                           |        |      | From: 05-661 S, Old Stage Rd                             |       |     |                 |        |        |        |    |             |    |               |       |    |            |
|                           |        |      | To: 05-604 N, Ebenezer Rd                                |       |     |                 |        |        |        |    |             |    |               |       |    |            |
| 624 Earley Farm Rd        | 2.79   | 370  | R  |       |     |                 |        |        |        |    | NA          |    |               | NA    |    | 03/16/2010 |
|                           |        |      | From: 05-604 S, Ebenezer Rd                              |       |     |                 |        |        |        |    |             |    |               |       |    |            |
| 624 Earley Farm Rd        | 5.17   | 90   | R  |       |     |                 |        |        |        |    | NA          |    |               | NA    |    | 05/23/2013 |
|                           |        |      | From: 2.79 ME 05-604                                     |       |     |                 |        |        |        |    |             |    |               |       |    |            |
| 624 Earley Farm Rd        | 0.10   | 60   | R  |       |     |                 |        |        |        |    | NA          |    |               | NA    |    | 04/13/2010 |
|                           |        |      | From: 05-814 Morcom Dr                                   |       |     |                 |        |        |        |    |             |    |               |       |    |            |
| 624 Bateau Lane           | 0.45   | 30   | R  |       |     |                 |        |        |        |    | NA          |    |               | NA    |    | 05/23/2013 |
|                           |        |      | From: 05-622 S, Stapleton Rd; Galts Mill Rd              |       |     |                 |        |        |        |    |             |    |               |       |    |            |
|                           |        |      | To: 05-622 N, Stapleton Rd                               |       |     |                 |        |        |        |    |             |    |               |       |    |            |
|                           |        |      | Dead End   |       |     |                 |        |        |        |    |             |    |               |       |    |            |
| 625 Gidsville Rd          | 0.27   | 230  | G  | 96%   | 0%  | 1%              | 1%     | 2%     | 0%     | F  | 0.122       | F  | 0.72          | 240   | G  | 2018       |
|                           |        |      | From: 05-610 Sandidges Rd                                |       |     |                 |        |        |        |    |             |    |               |       |    |            |
| 625 Gidsville Rd          | 1.63   | 170  | G  | 96%   | 0%  | 1%              | 1%     | 2%     | 0%     | C  | 0.143       | F  | 0.739         | 180   | G  | 2018       |
|                           |        |      | From: 05-830 Stone House Lake Rd                         |       |     |                 |        |        |        |    |             |    |               |       |    |            |
|                           |        |      | To: 05-627 SOUTH   |       |     |                 |        |        |        |    |             |    |               |       |    |            |
| 625 Gidsville Rd          | 0.30   | 170  | R  |       |     |                 |        |        |        |    | NA          |    |               | NA    |    | 05/27/2013 |
|                           |        |      | From: 05-627 S, Dug Hill Rd                              |       |     |                 |        |        |        |    |             |    |               |       |    |            |
| 625 Gidsville Rd          | 2.10   | 110  | R  |       |     |                 |        |        |        |    | NA          |    |               | NA    |    | 05/27/2013 |
|                           |        |      | From: 05-627 N, Mollys Mountain Rd                       |       |     |                 |        |        |        |    |             |    |               |       |    |            |
|                           |        |      | To: 05-621 Indian Creek Rd                               |       |     |                 |        |        |        |    |             |    |               |       |    |            |
| 626 Scotts Mansion Rd     | 0.60   | 20   | R  |       |     |                 |        |        |        |    | NA          |    |               | NA    |    | 04/02/2013 |
|                           |        |      | From: SR 130 W, Elon Rd                                  |       |     |                 |        |        |        |    |             |    |               |       |    |            |
|                           |        |      | To: SR 130 E, Elon Rd                                    |       |     |                 |        |        |        |    |             |    |               |       |    |            |

Virginia Department of Transportation  
Traffic Engineering Division  
2018  
Annual Average Daily Traffic Volume Estimates By Section of Route  
Amherst Maintenance Area

| Route                 | Length              | AADT | QA  | 4Tire | Bus | -----Truck----- |        |        |        | QC | K<br>Factor | QK    | Dir<br>Factor | AAWDT | QW  | Year       |      |
|-----------------------|---------------------|------|-----|-------|-----|-----------------|--------|--------|--------|----|-------------|-------|---------------|-------|-----|------------|------|
|                       |                     |      |     |       |     | 2Axle           | 3+Axle | 1Trail | 2Trail |    |             |       |               |       |     |            |      |
| <b>Amherst County</b> |                     |      |     |       |     |                 |        |        |        |    |             |       |               |       |     |            |      |
| 627                   | Mollys Mountain Rd  | 2.40 | 80  | R     |     |                 |        |        |        |    |             | NA    |               | NA    |     | 04/14/2016 |      |
|                       |                     |      |     |       |     |                 |        |        |        |    |             |       |               |       |     |            |      |
| 627                   | Dug Hill Rd         | 1.80 | 110 | G     | 93% | 1%              | 2%     | 4%     | 0%     | 0% | C           | 0.132 | F             | 0.733 | 110 | G          | 2018 |
|                       |                     |      |     |       |     |                 |        |        |        |    |             |       |               |       |     |            |      |
| 628                   | Stroude Mountain Rd | 0.95 | 60  | R     |     |                 |        |        |        |    |             | NA    |               | NA    |     | 05/09/2013 |      |
|                       |                     |      |     |       |     |                 |        |        |        |    |             |       |               |       |     |            |      |
| 629                   | Little Piney Rd     | 0.90 | 40  | R     |     |                 |        |        |        |    |             | NA    |               | NA    |     | 06/04/2013 |      |
|                       |                     |      |     |       |     |                 |        |        |        |    |             |       |               |       |     |            |      |
| 629                   | Little Piney Rd     | 1.00 | 40  | R     |     |                 |        |        |        |    |             | NA    |               | NA    |     | 06/04/2013 |      |
|                       |                     |      |     |       |     |                 |        |        |        |    |             |       |               |       |     |            |      |
| 629                   | Little Piney Rd     | 1.65 | 50  | R     |     |                 |        |        |        |    |             | NA    |               | NA    |     | 06/04/2013 |      |
|                       |                     |      |     |       |     |                 |        |        |        |    |             |       |               |       |     |            |      |
| 629                   | Little Piney Rd     | 0.65 | 90  | R     |     |                 |        |        |        |    |             | NA    |               | NA    |     | 06/04/2013 |      |
|                       |                     |      |     |       |     |                 |        |        |        |    |             |       |               |       |     |            |      |
| 629                   | Little Piney Rd     | 0.30 | 120 | R     |     |                 |        |        |        |    |             | NA    |               | NA    |     | 06/04/2013 |      |
|                       |                     |      |     |       |     |                 |        |        |        |    |             |       |               |       |     |            |      |
| 629                   | Little Piney Rd     | 1.50 | 270 | R     |     |                 |        |        |        |    |             | NA    |               | NA    |     | 04/14/2016 |      |
|                       |                     |      |     |       |     |                 |        |        |        |    |             |       |               |       |     |            |      |
| 630                   | Crawleys Creek Rd   | 0.54 | 30  | R     |     |                 |        |        |        |    |             | NA    |               | NA    |     | 06/04/2013 |      |
|                       |                     |      |     |       |     |                 |        |        |        |    |             |       |               |       |     |            |      |
| 630                   | Crawleys Creek Rd   | 0.56 | 60  | R     |     |                 |        |        |        |    |             | NA    |               | NA    |     | 06/04/2013 |      |
|                       |                     |      |     |       |     |                 |        |        |        |    |             |       |               |       |     |            |      |
| 630                   | Dillard Hill Rd     | 0.96 | 160 | R     |     |                 |        |        |        |    |             | NA    |               | NA    |     | 04/14/2016 |      |
|                       |                     |      |     |       |     |                 |        |        |        |    |             |       |               |       |     |            |      |
| 631                   | Mt. Pleasant Rd     | 1.98 | 200 | G     | 99% | 0%              | 0%     | 1%     | 0%     | 0% | C           | 0.13  | F             | 0.607 | 210 | G          | 2018 |
|                       |                     |      |     |       |     |                 |        |        |        |    |             |       |               |       |     |            |      |
| 631                   | Stonewall Creek Rd  | 1.88 | 70  | R     |     |                 |        |        |        |    |             | NA    |               | NA    |     | 05/27/2013 |      |
|                       |                     |      |     |       |     |                 |        |        |        |    |             |       |               |       |     |            |      |
| 632                   | Emmanuel Church Rd  | 0.55 | 30  | R     |     |                 |        |        |        |    |             | NA    |               | NA    |     | 05/27/2013 |      |
|                       |                     |      |     |       |     |                 |        |        |        |    |             |       |               |       |     |            |      |
| 632                   | Emmanuel Church Rd  | 0.65 | 45  | R     |     |                 |        |        |        |    |             | NA    |               | NA    |     | 05/27/2013 |      |
|                       |                     |      |     |       |     |                 |        |        |        |    |             |       |               |       |     |            |      |
| 632                   | Franklin Creek Rd   | 0.20 | 110 | R     |     |                 |        |        |        |    |             | NA    |               | NA    |     | 04/12/2016 |      |
|                       |                     |      |     |       |     |                 |        |        |        |    |             |       |               |       |     |            |      |
| 632                   | Emmanuel Church Rd  | 1.64 | 120 | R     |     |                 |        |        |        |    |             | NA    |               | NA    |     | 05/27/2013 |      |
|                       |                     |      |     |       |     |                 |        |        |        |    |             |       |               |       |     |            |      |
| 632                   | Franklin Creek Rd   | 1.16 | 60  | R     |     |                 |        |        |        |    |             | NA    |               | NA    |     | 05/27/2013 |      |
|                       |                     |      |     |       |     |                 |        |        |        |    |             |       |               |       |     |            |      |
| 633                   | Fiddlers Green Way  | 1.20 | 60  | R     |     |                 |        |        |        |    |             | NA    |               | NA    |     | 07/25/2013 |      |
|                       |                     |      |     |       |     |                 |        |        |        |    |             |       |               |       |     |            |      |
| 634                   | CoffeyTown Rd       | 1.70 | 180 | R     |     |                 |        |        |        |    |             | NA    |               | NA    |     | 04/12/2016 |      |
|                       |                     |      |     |       |     |                 |        |        |        |    |             |       |               |       |     |            |      |
| 634                   | Coffey Town Rd      | 1.50 | 90  | R     |     |                 |        |        |        |    |             | NA    |               | NA    |     | 07/25/2013 |      |
|                       |                     |      |     |       |     |                 |        |        |        |    |             |       |               |       |     |            |      |

Virginia Department of Transportation  
Traffic Engineering Division  
2018  
Annual Average Daily Traffic Volume Estimates By Section of Route  
Amherst Maintenance Area

| Route                    | Length | AADT | QA | 4Tire | Bus | -----Truck----- |        |        |        | QC | K<br>Factor | QK | Dir<br>Factor | AAWDT | QW | Year       |
|--------------------------|--------|------|----|-------|-----|-----------------|--------|--------|--------|----|-------------|----|---------------|-------|----|------------|
|                          |        |      |    |       |     | 2Axle           | 3+Axle | 1Trail | 2Trail |    |             |    |               |       |    |            |
| <b>Amherst County</b>    |        |      |    |       |     |                 |        |        |        |    |             |    |               |       |    |            |
| 634 Coffey Town Rd       | 1.70   | 150  | R  |       |     |                 |        |        |        |    | NA          |    |               | NA    |    | 07/25/2013 |
|                          |        |      |    |       |     |                 |        |        |        |    |             |    |               |       |    |            |
| 635 Buffalo Springs Tpke | 1.11   | 840  | G  | 97%   | 0%  | 1%              | 1%     | 0%     | 0%     | C  | 0.116       | F  | 0.686         | 870   | G  | 2018       |
| 635 Buffalo Springs Tpke | 0.49   | 860  | G  | 97%   | 0%  | 1%              | 1%     | 0%     | 0%     | F  | 0.112       | F  | 0.697         | 890   | G  | 2018       |
| 635 Buffalo Springs Tpke | 0.01   | 830  | G  | 97%   | 0%  | 1%              | 1%     | 0%     | 0%     | F  | 0.101       | F  | 0.616         | 860   | G  | 2018       |
| 635 Buffalo Springs Tpke | 3.85   | 630  | G  | 97%   | 0%  | 1%              | 1%     | 0%     | 0%     | F  | 0.108       | F  | 0.540         | 650   | G  | 2018       |
| 635 Buffalo Springs Tpke | 3.26   | 340  | G  | 94%   | 2%  | 2%              | 0%     | 1%     | 0%     | C  | 0.1         | F  | 0.513         | 360   | G  | 2018       |
| 635 Buffalo Springs Tpke | 1.99   | 330  | G  | 97%   | 0%  | 1%              | 1%     | 0%     | 0%     | F  | 0.131       | F  | 0.506         | 340   | G  | 2018       |
| 635 North Fork Rd        | 1.17   | 140  | R  |       |     |                 |        |        |        |    | NA          |    |               | NA    |    | 04/12/2016 |
| 635 North Fork Rd        | 0.83   | 50   | R  |       |     |                 |        |        |        |    | NA          |    |               | NA    |    | 04/12/2016 |
| 635 North Fork Rd        | 0.64   | 60   | R  |       |     |                 |        |        |        |    | NA          |    |               | NA    |    | 07/18/2013 |
| 635 North Fork Rd        | 0.17   | 50   | R  |       |     |                 |        |        |        |    | NA          |    |               | NA    |    | 04/12/2016 |
| 635 North Fork Rd        | 1.29   | 20   | R  |       |     |                 |        |        |        |    | NA          |    |               | NA    |    | 07/18/2013 |
| 636 High Peak Rd         | 1.67   | 1300 | G  | 97%   | 1%  | 2%              | 1%     | 0%     | 0%     | C  | 0.107       | F  | 0.845         | 1400  | G  | 2018       |
| 636 High Peak Rd         | 1.80   | 530  | G  | 97%   | 1%  | 2%              | 1%     | 0%     | 0%     | F  | 0.096       | F  | 0.8           | 550   | G  | 2018       |
| 636 High Peak Rd         | 2.80   | 250  | R  |       |     |                 |        |        |        |    | NA          |    |               | NA    |    | 07/09/2013 |
| 636 Wares Gap Rd         | 1.79   | 40   | R  |       |     |                 |        |        |        |    | NA          |    |               | NA    |    | 07/16/2013 |
| 636 Wares Gap Rd         | 1.80   | 40   | R  |       |     |                 |        |        |        |    | NA          |    |               | NA    |    | 07/16/2013 |
| 636 Wares Gap Rd         | 1.01   | 70   | R  |       |     |                 |        |        |        |    | NA          |    |               | NA    |    | 07/16/2013 |
| 636 Kersey Rd            | 2.00   | 60   | R  |       |     |                 |        |        |        |    | NA          |    |               | NA    |    | 07/16/2013 |
| 636 Slap Creek Rd        | 0.60   | 260  | R  |       |     |                 |        |        |        |    | NA          |    |               | NA    |    | 04/12/2016 |
| 636 Slap Creek Rd        | 0.20   | 100  | R  |       |     |                 |        |        |        |    | NA          |    |               | NA    |    | 04/12/2016 |
| 636 High Peak Rd         | 0.69   | 70   | R  |       |     |                 |        |        |        |    | NA          |    |               | NA    |    | 07/16/2013 |
| 636 High Peak Rd         | 0.31   | 60   | R  |       |     |                 |        |        |        |    | NA          |    |               | NA    |    | 07/16/2013 |
| 636 High Peak Rd         | 2.20   | 50   | R  |       |     |                 |        |        |        |    | NA          |    |               | NA    |    | 07/16/2013 |



Virginia Department of Transportation  
Traffic Engineering Division  
2018  
Annual Average Daily Traffic Volume Estimates By Section of Route  
Amherst Maintenance Area

| Route                 | Length               | AADT | QA  | 4Tire | Bus | -----Truck----- |  |        |        | QC | K<br>Factor | QK    | Dir<br>Factor | AAWDT | QW  | Year       |      |
|-----------------------|----------------------|------|-----|-------|-----|-----------------|--|--------|--------|----|-------------|-------|---------------|-------|-----|------------|------|
|                       |                      |      |     |       |     | 2Axle           | 3+Axle   | 1Trail | 2Trail |    |             |       |               |       |     |            |      |
| <b>Amherst County</b> |                      |      |     |       |     |                 |  |        |        |    |             |       |               |       |     |            |      |
| 637                   | Sugar Hill Tunnel Rd | 0.05 | 30  | R     |     |                 | 05-635 Buffalo Springs Tpke                                      |        |        |    |             | NA    |               | NA    |     | 06/23/2016 |      |
|                       |                      |      |     |       |     |                 | 0.05 MN 05-635   |        |        |    |             | NA    |               | NA    |     | 07/18/2013 |      |
|                       |                      |      |     |       |     |                 | 1.60 MN 05-635   |        |        |    |             | NA    |               | NA    |     | 07/18/2013 |      |
| 637                   | Sugar Hill Tunnel Rd | 2.50 | 60  | R     |     |                 | 05-636 Slap Creek Rd   |        |        |    |             | NA    |               | NA    |     | 07/18/2013 |      |
|                       |                      |      |     |       |     |                 | Dead End   |        |        |    |             | NA    |               | NA    |     | 05/03/2016 |      |
|                       |                      |      |     |       |     |                 | 05-636 High Peak Rd  |        |        |    |             | NA    |               | NA    |     | 05/03/2016 |      |
| 639                   | French Lane          | 0.20 | 60  | R     |     |                 | 05-761 Falconerville Rd  |        |        |    |             | NA    |               | NA    |     | 05/26/2016 |      |
|                       |                      |      |     |       |     |                 | Dead End   |        |        |    |             | NA    |               | NA    |     | 05/26/2016 |      |
|                       |                      |      |     |       |     |                 | 05-607 Beverly Town Rd   |        |        |    |             | NA    |               | NA    |     | 07/18/2013 |      |
|                       |                      |      |     |       |     |                 | GW Natl For Bndy   |        |        |    |             | NA    |               | NA    |     | 07/18/2013 |      |
|                       |                      |      |     |       |     |                 | 1.85 ME For Bndy   |        |        |    |             | NA    |               | NA    |     | 07/18/2013 |      |
| 640                   | Lovely Lady Creek Rd | 0.47 | 200 | R     |     |                 | 05-635 Buffalo Springs Tpke                                      |        |        |    |             | NA    |               | NA    |     | 07/18/2013 |      |
|                       |                      |      |     |       |     |                 | 05-643 Ashebey Woods Rd; Cedar Creek Rd                          |        |        |    |             | NA    |               | NA    |     | 07/18/2013 |      |
|                       |                      |      |     |       |     |                 | 05-610 Pera Rd   |        |        |    |             | NA    |               | NA    |     | 07/18/2013 |      |
|                       |                      |      |     |       |     |                 | 05-635 Buffalo Springs Tpke                                      |        |        |    |             | NA    |               | NA    |     | 05/03/2016 |      |
|                       |                      |      |     |       |     |                 | 05-799 Meadow Hollow Loop  |        |        |    |             | NA    |               | NA    |     | 07/16/2013 |      |
|                       |                      |      |     |       |     |                 | 1.04 ME 05-799   |        |        |    |             | NA    |               | NA    |     | 07/16/2013 |      |
|                       |                      |      |     |       |     |                 | Dead End   |        |        |    |             | NA    |               | NA    |     | 07/16/2013 |      |
|                       |                      |      |     |       |     |                 | 05-610 Pera Rd   |        |        |    |             | NA    |               | NA    |     | 07/18/2013 |      |
| 643                   | Cedar Creek Rd       | 2.10 | 8   | R     |     |                 | 05-641 Dancing Creek Rd  |        |        |    |             | NA    |               | NA    |     | 07/18/2013 |      |
|                       |                      |      |     |       |     |                 | Dead End; Gap  |        |        |    |             | NA    |               | NA    |     | 07/09/2013 |      |
|                       |                      |      |     |       |     |                 | 05-644 Ramsey Rd   |        |        |    |             | NA    |               | NA    |     | 07/09/2013 |      |
|                       |                      |      |     |       |     |                 | 05-635 W, Buffalo Springs Tpke<br>05-635 E, Buffalo Springs Tpke |        |        |    |             | NA    |               | NA    |     | 07/09/2013 |      |
|                       |                      |      |     |       |     |                 | 05-651 Lewis Keith Rd  |        |        |    |             | NA    |               | NA    |     | 07/09/2013 |      |
|                       |                      |      |     |       |     |                 | 3.70 ME 05-635   |        |        |    |             | NA    |               | NA    |     | 07/09/2013 |      |
|                       |                      |      |     |       |     |                 | 5.59 ME 05-635   |        |        |    |             | NA    |               | NA    |     | 07/09/2013 |      |
|                       |                      |      |     |       |     |                 | 05-636 N, Wares Gap Rd   |        |        |    | F           | 0.115 | F             | 0.627 | 360 | G          | 2018 |
|                       |                      |      |     |       |     |                 | 05-655 Father Judge Rd   |        |        |    | C           | 0.127 | F             | 0.741 | 250 | G          | 2018 |
|                       |                      |      |     |       |     |                 | Bus US 29  |        |        |    |             |       |               |       |     |            |      |

Virginia Department of Transportation  
Traffic Engineering Division  
2018  
Annual Average Daily Traffic Volume Estimates By Section of Route  
Amherst Maintenance Area

| Route                       | Length | AADT | QA | 4Tire | Bus | -----Truck-----             |        |        |        | QC | K<br>Factor | QK | Dir<br>Factor | AAWDT | QW | Year       |
|-----------------------------|--------|------|----|-------|-----|-----------------------------|--------|--------|--------|----|-------------|----|---------------|-------|----|------------|
|                             |        |      |    |       |     | 2Axle                       | 3+Axle | 1Trail | 2Trail |    |             |    |               |       |    |            |
| <b>Amherst County</b>       |        |      |    |       |     |                             |        |        |        |    |             |    |               |       |    |            |
| (644) Ramsey Rd             | 2.50   | 210  | R  |       |     | 05-647 Minors Branch Rd     |        |        |        |    | NA          |    |               | NA    |    | 07/09/2013 |
| (644) Ramsey Rd             | 1.20   | 20   | R  |       |     | GW Natl For Bndy            |        |        |        |    | NA          |    |               | NA    |    | 07/09/2013 |
| (645) Mill Creek Lake Rd    | 0.30   | 130  | R  |       |     | 05-643 Ashebey Woods Rd     |        |        |        |    | NA          |    |               | NA    |    | 04/25/2013 |
| (646) Woodrow Ave           | 0.49   | 180  | R  |       |     | 05-610 Turkey Mountain Rd   |        |        |        |    | NA          |    |               | NA    |    | 04/11/2013 |
| (646) Woodrow Ave           | 0.21   | 340  | R  |       |     | Dead End                    |        |        |        |    | NA          |    |               | NA    |    | 04/11/2013 |
| (647) Waughs Ferry Crossing | 3.07   | 40   | R  |       |     | 05-1217 Woodrow Court       |        |        |        |    | NA          |    |               | NA    |    | 04/02/2013 |
| (647) Waughs Ferry Crossing | 0.93   | 170  | R  |       |     | Bus US 29                   |        |        |        |    | NA          |    |               | NA    |    | 04/02/2013 |
| (647) Minors Branch Rd      | 0.83   | 140  | R  |       |     | Dead End                    |        |        |        |    | NA          |    |               | NA    |    | 04/02/2013 |
| (647) Minors Branch Rd      | 0.70   | 190  | R  |       |     | GW Natl For Bndy            |        |        |        |    | NA          |    |               | NA    |    | 07/09/2013 |
| (647) Minors Branch Rd      | 1.69   | 50   | R  |       |     | SR 130 Elon Rd              |        |        |        |    | NA          |    |               | NA    |    | 07/09/2013 |
| (648) Beck Creek Rd         | 0.05   | 10   | R  |       |     | 05-644 Ramsey Rd            |        |        |        |    | NA          |    |               | NA    |    | 06/02/2016 |
| (648) Beck Creek Rd         | 1.66   | 80   | R  |       |     | 05-649 Maple Creek Rd       |        |        |        |    | NA          |    |               | NA    |    | 05/23/2013 |
| (648) Beck Creek Rd         | 1.20   | 90   | R  |       |     | 05-635 Buffalo Springs Tpke |        |        |        |    | NA          |    |               | NA    |    | 06/02/2016 |
| (649) Volley Hudson Rd      | 0.15   | 60   | R  |       |     | Dead End                    |        |        |        |    | NA          |    |               | NA    |    | 07/09/2013 |
| (649) Volley Hudson Rd      | 1.20   | 110  | R  |       |     | 05-622 Galts Mill Rd        |        |        |        |    | NA          |    |               | NA    |    | 07/09/2013 |
| (649) Volley Hudson Rd      | 0.10   | 140  | R  |       |     | 05-613 Kentmoor Farm Rd     |        |        |        |    | NA          |    |               | NA    |    | 07/09/2013 |
| (649) Maple Creek Rd        | 0.07   | 300  | R  |       |     | 05-663 Brightwells Mill Rd  |        |        |        |    | NA          |    |               | NA    |    | 07/09/2013 |
| (649) Maple Creek Rd        | 0.43   | 240  | R  |       |     | Dead End                    |        |        |        |    | NA          |    |               | NA    |    | 07/09/2013 |
| (650) W Perch Rd            | 0.04   | 40   | R  |       |     | 0.15 MN Dead End            |        |        |        |    | NA          |    |               | NA    |    | 04/02/2013 |
| (650) W Perch Rd            | 1.06   | 210  | R  |       |     | 1.35 MN Dead End            |        |        |        |    | NA          |    |               | NA    |    | 04/02/2013 |
| (650) W Perch Rd            | 0.10   | 180  | R  |       |     | SR 130 W, Elon Rd           |        |        |        |    | NA          |    |               | NA    |    | 04/02/2013 |
| (650) W Perch Rd            | 3.84   | 60   | R  |       |     | SR 130 E, Elon Rd           |        |        |        |    | NA          |    |               | NA    |    | 04/02/2013 |
| (650) W Perch Rd            | 0.17   | 60   | R  |       |     | 0.07 MN SR 130              |        |        |        |    | NA          |    |               | NA    |    | 04/02/2013 |
| (650) W Perch Rd            | 0.17   | 60   | R  |       |     | 05-647 Minors Branch Rd     |        |        |        |    | NA          |    |               | NA    |    | 04/02/2013 |
| (650) W Perch Rd            | 0.17   | 60   | R  |       |     | Dead End                    |        |        |        |    | NA          |    |               | NA    |    | 04/02/2013 |
| (650) W Perch Rd            | 0.17   | 60   | R  |       |     | SR 130 Elon Rd              |        |        |        |    | NA          |    |               | NA    |    | 04/02/2013 |
| (650) W Perch Rd            | 0.17   | 60   | R  |       |     | 05-695 Wilderness Creek Rd  |        |        |        |    | NA          |    |               | NA    |    | 04/02/2013 |
| (650) W Perch Rd            | 0.17   | 60   | R  |       |     | 0.10 ME 05-695              |        |        |        |    | NA          |    |               | NA    |    | 04/02/2013 |
| (650) W Perch Rd            | 0.17   | 60   | R  |       |     | 3.94 ME 05-695              |        |        |        |    | NA          |    |               | NA    |    | 04/02/2013 |
| (650) W Perch Rd            | 0.17   | 60   | R  |       |     | 4.11 ME 05-695              |        |        |        |    | NA          |    |               | NA    |    | 04/02/2013 |

Virginia Department of Transportation  
Traffic Engineering Division  
2018  
Annual Average Daily Traffic Volume Estimates By Section of Route  
Amherst Maintenance Area

| Route                  | Length | AADT | QA | 4Tire | Bus | -----Truck-----                              |        |        |        | QC | K<br>Factor | QK | Dir<br>Factor | AAWDT | QW | Year       |
|------------------------|--------|------|----|-------|-----|--|--------|--------|--------|----|-------------|----|---------------|-------|----|------------|
|                        |        |      |    |       |     | 2Axle  | 3+Axle | 1Trail | 2Trail |    |             |    |               |       |    |            |
| <b>Amherst County</b>  |        |      |    |       |     |  |        |        |        |    |             |    |               |       |    |            |
| (650) W Perch Rd       | 0.91   | 80   | R  |       |     | 4.11 ME 05-695                               |        |        |        |    | NA          |    |               | NA    |    | 04/02/2013 |
| (650) E Perch Rd       | 1.39   | 200  | R  |       |     | 05-691 Tinsley Lane                          |        |        |        |    | NA          |    |               | NA    |    | 04/02/2013 |
| (650) E Perch Rd       | 0.06   | 240  | R  |       |     | 1.39 ME 05-691                               |        |        |        |    | NA          |    |               | NA    |    | 04/02/2013 |
| (650) E Perch Rd       | 0.95   | 360  | R  |       |     | 05-762 Stallings Rd                          |        |        |        |    | NA          |    |               | NA    |    | 04/02/2013 |
| (651) Lewis Keith Rd   | 2.90   | 60   | R  |       |     | SR 130 Elon Rd                               |        |        |        |    | NA          |    |               | NA    |    | 07/09/2013 |
| (652)                  | 1.16   | 710  | G  | 97%   | 1%  | 1%   | 0%     | 0%     | 0%     | F  | 0.123       | F  | 0.788         | 730   | G  | 2018       |
| (652)                  | 1.79   | 860  | G  | 97%   | 1%  | 1%   | 0%     | 0%     | 0%     | C  | 0.102       | F  | 0.586         | 890   | G  | 2018       |
| (652) Monacan Park Rd  | 2.74   | 870  | R  |       |     | SR 130 N, Elon Rd<br>SR 130 S, Elon Rd       |        |        |        |    | NA          |    |               | NA    |    | 05/19/2016 |
| (653)                  | 3.80   | 120  | G  | 93%   | 2%  | 5%   | 0%     | 0%     | 0%     | C  | 0.156       | F  | 0.526         | 120   | G  | 2018       |
| (654) Mundys Mill Rd   | 0.40   | 140  | R  |       |     | 05-613 Kentmoor Farm Rd                      |        |        |        |    | NA          |    |               | NA    |    | 05/23/2013 |
| (655) Ned Brown Rd     | 0.18   | 30   | R  |       |     | Dead End                                     |        |        |        |    | NA          |    |               | NA    |    | 05/09/2013 |
| (655) Ned Brown Rd     | 0.27   | 150  | R  |       |     | 0.18 MN Dead End                             |        |        |        |    | NA          |    |               | NA    |    | 05/09/2013 |
| (655) Father Judge Rd  | 3.87   | 800  | G  | 96%   | 1%  | 3%   | 0%     | 1%     | 0%     | C  | 0.105       | F  | 0.568         | 870   | G  | 2018       |
| (656) Green Hill Rd    | 1.01   | 70   | R  |       |     | 05-671<br>05-636 High Peak Rd                |        |        |        |    | NA          |    |               | NA    |    | 05/21/2013 |
| (657) Laurel Cliff Rd  | 0.50   | 770  | G  | 97%   | 1%  | 2%   | 0%     | 0%     | 0%     | F  | 0.130       | F  | 0.875         | 800   | G  | 2018       |
| (657) Cedar Gate Rd    | 2.22   | 470  | G  | 97%   | 1%  | 2%   | 0%     | 0%     | 0%     | F  | 0.099       | F  | 0.576         | 480   | G  | 2018       |
| (657) Cedar Gate Rd    | 0.47   | 720  | G  | 97%   | 1%  | 2%   | 0%     | 0%     | 0%     | C  | 0.098       | F  | 0.562         | 780   | G  | 2018       |
| (657) Rothwood Rd      | 1.43   | 370  | R  |       |     | Bus US 29 S<br>Bus US 29 N; 05-1213          |        |        |        |    | NA          |    |               | NA    |    | 05/19/2016 |
| (658) Grandmas Hill Rd | 1.01   | 300  | R  |       |     | 05-604 Coolwell Rd<br>05-739 Boxwood Farm Rd |        |        |        |    | NA          |    |               | NA    |    | 06/27/2013 |
| (658) Grandmas Hill Rd | 0.70   | 230  | R  |       |     | 05-733 Windy Ridge Way                       |        |        |        |    | NA          |    |               | NA    |    | 06/27/2013 |
| (658) Grandmas Hill Rd | 2.20   | 150  | R  |       |     | 05-710 Kilmarnock Lane                       |        |        |        |    | NA          |    |               | NA    |    | 06/27/2013 |
|                        |        |      |    |       |     | Nelson County Line                           |        |        |        |    |             |    |               |       |    |            |

Virginia Department of Transportation  
Traffic Engineering Division  
2018  
Annual Average Daily Traffic Volume Estimates By Section of Route  
Amherst Maintenance Area

| Route                     | Length | AADT | QA | 4Tire | Bus | -----Truck----- |        |        |        | QC | K<br>Factor | QK | Dir<br>Factor | AAWDT | QW | Year       |
|---------------------------|--------|------|----|-------|-----|-----------------|--------|--------|--------|----|-------------|----|---------------|-------|----|------------|
|                           |        |      |    |       |     | 2Axle           | 3+Axle | 1Trail | 2Trail |    |             |    |               |       |    |            |
| <b>Town of Amherst</b>    |        |      |    |       |     |                 |        |        |        |    |             |    |               |       |    |            |
| (659) Second St           | 0.03   | 2200 | G  | 98%   | 1%  | 0%              | 0%     | 0%     | 0%     | F  | 0.104       | F  | 0.517         | 2400  | G  | 2018       |
| (659) Second St           | 0.07   | 2200 | G  | 98%   | 1%  | 0%              | 0%     | 0%     | 0%     | F  | 0.099       | F  | 0.594         | 2400  | G  | 2018       |
| (659) Depot St            | 0.36   | 160  | G  | 98%   | 1%  | 0%              | 0%     | 0%     | 0%     | C  | 0.144       | F  | 0.556         | 180   | G  | 2018       |
| (659) Depot St            | 0.21   | 520  | G  | 98%   | 1%  | 0%              | 0%     | 0%     | 0%     | F  | 0.12        | F  | 0.56          | 570   | G  | 2018       |
| <b>Amherst County</b>     |        |      |    |       |     |                 |        |        |        |    |             |    |               |       |    |            |
| (659) Union Hill Rd       | 2.00   | 310  | G  | 98%   | 1%  | 0%              | 0%     | 0%     | 0%     | F  | 0.107       | F  | 0.535         | 330   | G  | 2018       |
| (659) Buffalo Ridge Rd    | 1.20   | 240  | R  |       |     |                 |        |        |        | NA |             |    |               | NA    |    | 05/26/2016 |
| (659) Buffalo Ridge Rd    | 2.80   | 60   | R  |       |     |                 |        |        |        | NA |             |    |               | NA    |    | 06/25/2013 |
| (660) MacAdam Rd          | 0.49   | 40   | R  |       |     |                 |        |        |        | NA |             |    |               | NA    |    | 07/01/2013 |
| (661) Stage Rd            | 2.20   | 170  | R  |       |     |                 |        |        |        | NA |             |    |               | NA    |    | 05/23/2013 |
| (661) Stage Rd            | 0.17   | 630  | G  | 98%   | 1%  | 0%              | 0%     | 0%     | 0%     | F  | 0.113       | F  | 0.59          | 680   | G  | 2018       |
| (662) Geddes Mountain Rd  | 0.20   | 120  | R  |       |     |                 |        |        |        | NA |             |    |               | NA    |    | 04/23/2013 |
| (662) Geddes Mountain Rd  | 1.20   | 110  | R  |       |     |                 |        |        |        | NA |             |    |               | NA    |    | 04/23/2013 |
| (662) Geddes Mountain Rd  | 1.67   | 40   | R  |       |     |                 |        |        |        | NA |             |    |               | NA    |    | 04/23/2013 |
| (662) Geddes Mountain Rd  | 0.13   | 80   | R  |       |     |                 |        |        |        | NA |             |    |               | NA    |    | 04/14/2016 |
| (663) Sunset Dr           | 1.14   | 460  | R  |       |     |                 |        |        |        | NA |             |    |               | NA    |    | 05/26/2016 |
| (663) Sunset Dr           | 1.43   | 160  | R  |       |     |                 |        |        |        | NA |             |    |               | NA    |    | 05/26/2016 |
| (663) Brightwells Mill Rd | 1.63   | 100  | R  |       |     |                 |        |        |        | NA |             |    |               | NA    |    | 05/09/2013 |
| (663) Brightwells Mill Rd | 1.00   | 210  | R  |       |     |                 |        |        |        | NA |             |    |               | NA    |    | 05/09/2013 |
| (663) Smokey Hollow Rd    | 0.03   | 820  | R  |       |     |                 |        |        |        | NA |             |    |               | NA    |    | 05/26/2016 |
| (663) Coolwell Rd         | 0.56   | 1700 | G  | 96%   | 0%  | 1%              | 2%     | 1%     | 0%     | F  | 0.087       | F  | 0.576         | 1800  | G  | 2018       |
| (663) Coolwell Rd         | 0.73   | 1500 | G  | 96%   | 0%  | 1%              | 2%     | 1%     | 0%     | C  | 0.091       | F  | 0.568         | 1600  | G  | 2018       |
| (663) Izaak Walton Rd     | 2.22   | 670  | G  | 95%   | 0%  | 1%              | 3%     | 0%     | 0%     | C  | 0.098       | F  | 0.629         | 690   | G  | 2018       |

Virginia Department of Transportation  
Traffic Engineering Division  
2018  
Annual Average Daily Traffic Volume Estimates By Section of Route  
Amherst Maintenance Area

| Route                   | Length | AADT | QA | 4Tire | Bus | -----Truck-----                    |        |        |        | QC | K Factor | QK | Dir Factor | AAWDT | QW | Year       |  |
|-------------------------|--------|------|----|-------|-----|------------------------------------|--------|--------|--------|----|----------|----|------------|-------|----|------------|--|
|                         |        |      |    |       |     | 2Axle                              | 3+Axle | 1Trail | 2Trail |    |          |    |            |       |    |            |  |
| <b>Amherst County</b>   |        |      |    |       |     |                                    |        |        |        |    |          |    |            |       |    |            |  |
| 663 Izaak Walton Rd     | 0.78   | 2000 | G  | 95%   | 0%  | 1%                                 | 3%     | 0%     | 0%     | F  | 0.098    | F  | 0.64       | 2000  | G  | 2018       |  |
|                         |        |      |    |       |     | From: 05-670 N, Partridge Creek Rd |        |        |        |    |          |    |            |       |    |            |  |
|                         |        |      |    |       |     | To: 05-670 S; Kentmore Farm Rd     |        |        |        |    |          |    |            |       |    |            |  |
| 663 Kentmoor Farm Rd    | 0.70   | 720  | R  |       |     |                                    |        |        |        |    | NA       |    |            | NA    |    | 06/02/2016 |  |
|                         |        |      |    |       |     | From: 05-613; Brightwells Mill Rd  |        |        |        |    |          |    |            |       |    |            |  |
|                         |        |      |    |       |     | To: 05-613 Kentmoor Farm Rd        |        |        |        |    |          |    |            |       |    |            |  |
| 663 Brightwells Mill Rd | 0.80   | 910  | R  |       |     |                                    |        |        |        |    | NA       |    |            | NA    |    | 05/23/2013 |  |
|                         |        |      |    |       |     | From: 05-669 Glade Rd              |        |        |        |    |          |    |            |       |    |            |  |
| 663 Brightwells Mill Rd | 0.80   | 130  | R  |       |     |                                    |        |        |        |    | NA       |    |            | NA    |    | 05/23/2013 |  |
|                         |        |      |    |       |     | From: 05-648 Beck Creek Rd         |        |        |        |    |          |    |            |       |    |            |  |
| 663 Brightwells Mill Rd | 1.20   | 190  | R  |       |     |                                    |        |        |        |    | NA       |    |            | NA    |    | 05/23/2013 |  |
|                         |        |      |    |       |     | From: 05-622 Galts Mill Rd         |        |        |        |    |          |    |            |       |    |            |  |
| 664 Joshua Falls Rd     | 1.50   | 60   | R  |       |     |                                    |        |        |        |    | NA       |    |            | NA    |    | 05/23/2013 |  |
|                         |        |      |    |       |     | From: Dead End                     |        |        |        |    |          |    |            |       |    |            |  |
|                         |        |      |    |       |     | To: 05-622 Galts Mill Rd           |        |        |        |    |          |    |            |       |    |            |  |
| 665 Flat Woods Rd       | 2.00   | 230  | R  |       |     |                                    |        |        |        |    | NA       |    |            | NA    |    | 04/14/2016 |  |
|                         |        |      |    |       |     | From: 05-778 Lowesville Rd         |        |        |        |    |          |    |            |       |    |            |  |
| 665 Warrick Barn Rd     | 1.69   | 880  | G  | 73%   | 1%  | 1%                                 | 22%    | 2%     | 0%     | C  | 0.086    | F  | 0.681      | 910   | G  | 2018       |  |
|                         |        |      |    |       |     | From: SR 151 Patrick Henry Hwy     |        |        |        |    |          |    |            |       |    |            |  |
| 666 Woodson Rd          | 2.65   | 380  | G  | 94%   | 2%  | 1%                                 | 2%     | 1%     | 0%     | C  | 0.103    | F  | 0.539      | 390   | G  | 2018       |  |
|                         |        |      |    |       |     | From: 05-778 Lowesville Rd         |        |        |        |    |          |    |            |       |    |            |  |
| 666 Woodson Rd          | 0.01   | 280  | R  |       |     |                                    |        |        |        |    | NA       |    |            | NA    |    | 04/14/2016 |  |
|                         |        |      |    |       |     | From: 05-630 Dillard Hill Rd       |        |        |        |    |          |    |            |       |    |            |  |
|                         |        |      |    |       |     | To: 62-666; Nelson County Line     |        |        |        |    |          |    |            |       |    |            |  |
| 667 Pine Acres Dr       | 0.17   | 140  | R  |       |     |                                    |        |        |        |    | NA       |    |            | NA    |    | 06/02/2016 |  |
|                         |        |      |    |       |     | From: 05-677 Dixie Airport Rd      |        |        |        |    |          |    |            |       |    |            |  |
|                         |        |      |    |       |     | To: 05-748 Abbits Dr               |        |        |        |    |          |    |            |       |    |            |  |
| 668 Saw Log Lane        | 0.26   | 30   | R  |       |     |                                    |        |        |        |    | NA       |    |            | NA    |    | 05/23/2013 |  |
|                         |        |      |    |       |     | From: Dead End                     |        |        |        |    |          |    |            |       |    |            |  |
|                         |        |      |    |       |     | To: 05-661 Stage Rd                |        |        |        |    |          |    |            |       |    |            |  |
| 669 Amelon Rd           | 0.58   | 2000 | G  | 98%   | 1%  | 1%                                 | 1%     | 0%     | 0%     | C  | 0.107    | F  | 0.639      | 2200  | G  | 2018       |  |
|                         |        |      |    |       |     | From: SR 130 Amelon Expressway     |        |        |        |    |          |    |            |       |    |            |  |
| 669 Amelon Rd           | 0.24   | 2800 | G  | 98%   | 1%  | 1%                                 | 1%     | 0%     | 0%     | F  | 0.107    | F  | 0.622      | 3000  | G  | 2018       |  |
|                         |        |      |    |       |     | From: 05-1329 Wildwood Dr          |        |        |        |    |          |    |            |       |    |            |  |
| 669 Amelon Rd           | 0.93   | 2400 | G  | 98%   | 1%  | 1%                                 | 1%     | 0%     | 0%     | F  | 0.115    | F  | 0.589      | 2600  | G  | 2018       |  |
|                         |        |      |    |       |     | From: 05-783 Woodland Dr           |        |        |        |    |          |    |            |       |    |            |  |
|                         |        |      |    |       |     | To: 05-677 N, Dixie Airport Rd     |        |        |        |    |          |    |            |       |    |            |  |
| 669 Izaak Rd            | 0.30   | 200  | G  | 98%   | 1%  | 1%                                 | 1%     | 0%     | 0%     | F  | 0.165    | F  | 0.528      | 210   | G  | 2018       |  |
|                         |        |      |    |       |     | From: 05-677 S, Dixie Airport Rd   |        |        |        |    |          |    |            |       |    |            |  |
| 669 Izaak Rd            | 0.28   | 30   | G  | 98%   | 1%  | 1%                                 | 1%     | 0%     | 0%     | F  | 0.165    | F  | 0.528      | 30    | G  | 2018       |  |
|                         |        |      |    |       |     | From: Dead End                     |        |        |        |    |          |    |            |       |    |            |  |
|                         |        |      |    |       |     | To: 05-670 Izaak Rd                |        |        |        |    |          |    |            |       |    |            |  |
| 669 Glade Rd            | 0.43   | 400  | R  |       |     |                                    |        |        |        |    | NA       |    |            | NA    |    | 05/23/2013 |  |
|                         |        |      |    |       |     | From: 0.43 ME 05-670               |        |        |        |    |          |    |            |       |    |            |  |
| 669 Glade Rd            | 0.19   | 220  | R  |       |     |                                    |        |        |        |    | NA       |    |            | NA    |    | 05/23/2013 |  |
|                         |        |      |    |       |     | From: 0.62 ME 05-670               |        |        |        |    |          |    |            |       |    |            |  |
| 669 Glade Rd            | 1.08   | 120  | R  |       |     |                                    |        |        |        |    | NA       |    |            | NA    |    | 06/02/2016 |  |
|                         |        |      |    |       |     | From: 05-663 Brightwells Mill Rd   |        |        |        |    |          |    |            |       |    |            |  |
| 670 Izaak Walton Rd     | 0.64   | 3200 | G  | 99%   | 1%  | 0%                                 | 0%     | 0%     | 0%     | C  | 0.093    | F  | 0.601      | 3500  | G  | 2018       |  |
|                         |        |      |    |       |     | From: 05-669 Glade Rd              |        |        |        |    |          |    |            |       |    |            |  |
| 670 Izaak Walton Rd     | 1.55   | 3100 | G  | 99%   | 1%  | 0%                                 | 0%     | 0%     | 0%     | F  | 0.092    | F  | 0.592      | 3300  | G  | 2018       |  |
|                         |        |      |    |       |     | From: 05-701 Dogwood Dr            |        |        |        |    |          |    |            |       |    |            |  |
|                         |        |      |    |       |     | To: 05-663 S, Kentmoor Farm Rd     |        |        |        |    |          |    |            |       |    |            |  |

Virginia Department of Transportation  
Traffic Engineering Division  
2018  
Annual Average Daily Traffic Volume Estimates By Section of Route  
Amherst Maintenance Area

| Route                        | Length | AADT | QA | 4Tire | Bus | -----Truck----- |        |        |        | QC | K<br>Factor | QK | Dir<br>Factor | AAWDT | QW | Year       |
|------------------------------|--------|------|----|-------|-----|-----------------|--------|--------|--------|----|-------------|----|---------------|-------|----|------------|
|                              |        |      |    |       |     | 2Axle           | 3+Axle | 1Trail | 2Trail |    |             |    |               |       |    |            |
| <b>Amherst County</b>        |        |      |    |       |     |                 |        |        |        |    |             |    |               |       |    |            |
| (670) Partridge Creek Rd     | 2.17   | 780  | G  | 97%   | 1%  | 1%              | 1%     | 0%     | 0%     | C  | 0.105       | F  | 0.553         | 800   | G  | 2018       |
|                              |        |      |    |       |     |                 |        |        |        |    |             |    |               |       |    |            |
| (671) Possum Island Rd       | 0.19   | 1300 | R  |       |     |                 |        |        |        |    | NA          |    |               | NA    |    | 05/02/2013 |
| (671) Possum Island Rd       | 0.40   | 990  | R  |       |     |                 |        |        |        |    | NA          |    |               | NA    |    | 05/02/2013 |
| (671) Possum Island Rd       | 0.16   | 950  | R  |       |     |                 |        |        |        |    | NA          |    |               | NA    |    | 05/02/2013 |
| (671) Possum Island Rd       | 1.29   | 590  | R  |       |     |                 |        |        |        |    | NA          |    |               | NA    |    | 05/02/2013 |
| (671) Bruner Rd              | 1.45   | 240  | R  |       |     |                 |        |        |        |    | NA          |    |               | NA    |    | 05/09/2013 |
| (671)                        | 0.25   | 2000 | G  | 98%   | 0%  | 1%              | 1%     | 0%     | 0%     | F  | 0.100       | F  | 0.596         | 2100  | G  | 2018       |
| (671)                        | 0.55   | 1800 | G  | 98%   | 0%  | 1%              | 1%     | 0%     | 0%     | C  | 0.108       | F  | 0.627         | 2000  | G  | 2018       |
| (671)                        | 0.51   | 1300 | G  | 98%   | 0%  | 1%              | 1%     | 0%     | 0%     | F  | 0.123       | F  | 0.799         | 1400  | G  | 2018       |
| (672) HISTORIC RIVERVIEW WAY | 20     |      | R  |       |     |                 |        |        |        |    | NA          |    |               | NA    |    | 08/20/2013 |
| (672) Riverview Rd           | 1.60   | 420  | R  |       |     |                 |        |        |        |    | NA          |    |               | NA    |    | 06/20/2013 |
| (672) Riverview Rd           | 0.53   | 740  | R  |       |     |                 |        |        |        |    | NA          |    |               | NA    |    | 06/20/2013 |
| (672) Sandy Bottom Lane      | 0.09   | 20   | R  |       |     |                 |        |        |        |    | NA          |    |               | NA    |    | 06/20/2013 |
| (673) Crescent Lane          | 0.50   | 200  | R  |       |     |                 |        |        |        |    | NA          |    |               | NA    |    | 06/21/2016 |
| (674) Roses Mill Rd          | 0.42   | 270  | R  |       |     |                 |        |        |        |    | NA          |    |               | NA    |    | 04/23/2013 |
| (674) Athole Lane            | 1.93   | 180  | R  |       |     |                 |        |        |        |    | NA          |    |               | NA    |    | 04/23/2013 |
| (675) Phyllis Lea Dr         | 0.68   | 190  | R  |       |     |                 |        |        |        |    | NA          |    |               | NA    |    | 05/19/2016 |
| (675)                        | 3.13   | 400  | G  | 98%   | 1%  | 1%              | 0%     | 0%     | 0%     | F  | 0.102       | F  | 0.579         | 420   | G  | 2018       |
| (675) Winesap Rd             | 0.03   | 1000 | G  | 98%   | 1%  | 1%              | 0%     | 0%     | 0%     | F  | 0.106       | F  | 0.634         | 1100  | G  | 2018       |
| (675) Winesap Rd             | 0.84   | 1100 | G  | 98%   | 1%  | 1%              | 0%     | 0%     | 0%     | F  | 0.109       | F  | 0.638         | 1200  | G  | 2018       |
| (675) Winesap Rd             | 0.96   | 2800 | G  | 98%   | 1%  | 1%              | 0%     | 0%     | 0%     | C  | 0.098       | F  | 0.618         | 3100  | G  | 2018       |
| (675) North Vail Dr          | 0.10   | 580  | R  |       |     |                 |        |        |        |    | NA          |    |               | NA    |    | 06/21/2016 |
| (675) North Vail Dr          | 0.05   | 170  | R  |       |     |                 |        |        |        |    | NA          |    |               | NA    |    | 06/21/2016 |

Virginia Department of Transportation  
Traffic Engineering Division  
2018  
Annual Average Daily Traffic Volume Estimates By Section of Route  
Amherst Maintenance Area

| Route                  | Length | AADT | QA | 4Tire | Bus | -----Truck-----                        |        |        |        | QC | K<br>Factor | QK | Dir<br>Factor | AAWDT | QW | Year       |  |
|------------------------|--------|------|----|-------|-----|--|--------|--------|--------|----|-------------|----|---------------|-------|----|------------|--|
|                        |        |      |    |       |     | 2Axle                                  | 3+Axle | 1Trail | 2Trail |    |             |    |               |       |    |            |  |
| <b>Amherst County</b>  |        |      |    |       |     |  |        |        |        |    |             |    |               |       |    |            |  |
| (675) North Vail Dr    | 0.02   | 3    | R  |       |     | From: 05-1376 East Vail Dr             |        |        |        |    | NA          |    |               | NA    |    | 06/21/2016 |  |
|                        |        |      |    |       |     | To: Dead End                           |        |        |        |    |             |    |               |       |    |            |  |
| (676) Johns Creek Rd   | 0.55   | 90   | R  |       |     | From: Dead End                         |        |        |        |    | NA          |    |               | NA    |    | 05/12/2016 |  |
|                        |        |      |    |       |     | To: 05-1413 Surry Lane                 |        |        |        |    |             |    |               |       |    |            |  |
| (676) Johns Creek Rd   | 0.22   | 150  | R  |       |     | From: 05-1413 Surry Lane               |        |        |        |    | NA          |    |               | NA    |    | 05/12/2016 |  |
|                        |        |      |    |       |     | To: 05-1414 Blackberry Lane            |        |        |        |    |             |    |               |       |    |            |  |
| (676) Johns Creek Rd   | 0.07   | 200  | R  |       |     | From: 05-1414 Blackberry Lane          |        |        |        |    | NA          |    |               | NA    |    | 03/19/2013 |  |
|                        |        |      |    |       |     | To: 0.07 MN 05-1414                    |        |        |        |    |             |    |               |       |    |            |  |
| (676) Johns Creek Rd   | 0.31   | 250  | R  |       |     | From: 0.07 MN 05-1414                  |        |        |        |    | NA          |    |               | NA    |    | 03/19/2013 |  |
|                        |        |      |    |       |     | To: 05-1412 Briar Cliff Lane           |        |        |        |    |             |    |               |       |    |            |  |
| (676) Johns Creek Rd   | 0.55   | 750  | R  |       |     | From: 05-1412 Briar Cliff Lane         |        |        |        |    | NA          |    |               | NA    |    | 05/12/2016 |  |
|                        |        |      |    |       |     | To: SR 130 Elon Rd                     |        |        |        |    |             |    |               |       |    |            |  |
| (676) Grahams Creek Rd | 0.59   | 90   | R  |       |     | From: SR 130 Elon Rd                   |        |        |        |    | NA          |    |               | NA    |    | 05/12/2016 |  |
|                        |        |      |    |       |     | To: Dead End                           |        |        |        |    |             |    |               |       |    |            |  |
| (677) Dixie Airport Rd | 0.55   | 3300 | G  | 98%   | 1%  | 1%                                     | 0%     | 0%     | 0%     | F  | 0.099       | F  | 0.567         | 3600  | G  | 2018       |  |
|                        |        |      |    |       |     | From: 05-622 Galts Mill Rd             |        |        |        |    |             |    |               |       |    |            |  |
| (677) Dixie Airport Rd | 0.20   | 3200 | G  | 98%   | 1%  | 1%                                     | 0%     | 0%     | 0%     | F  | 0.098       | F  | 0.573         | 3400  | G  | 2018       |  |
|                        |        |      |    |       |     | From: 05-809 Casey Lane                |        |        |        |    |             |    |               |       |    |            |  |
| (677) Dixie Airport Rd | 0.10   | 3300 | G  | 98%   | 1%  | 1%                                     | 0%     | 0%     | 0%     | F  | 0.101       | F  | 0.559         | 3600  | G  | 2018       |  |
|                        |        |      |    |       |     | From: 05-1370 Fairmont Dr              |        |        |        |    |             |    |               |       |    |            |  |
| (677) Dixie Airport Rd | 0.04   | 3400 | G  | 98%   | 1%  | 1%                                     | 0%     | 0%     | 0%     | F  | 0.1         | F  | 0.555         | 3700  | G  | 2018       |  |
|                        |        |      |    |       |     | From: 05-669 S. Izaak Rd               |        |        |        |    |             |    |               |       |    |            |  |
| (677) Dixie Airport Rd | 0.06   | 3700 | G  | 98%   | 1%  | 1%                                     | 0%     | 0%     | 0%     | F  | 0.098       | F  | 0.542         | 4000  | G  | 2018       |  |
|                        |        |      |    |       |     | From: 05-1350 Jabo Lane                |        |        |        |    |             |    |               |       |    |            |  |
| (677) Dixie Airport Rd | 0.35   | 3400 | G  | 98%   | 1%  | 1%                                     | 0%     | 0%     | 0%     | F  | 0.098       | F  | 0.531         | 3600  | G  | 2018       |  |
|                        |        |      |    |       |     | From: 05-1351 Long Horn Rd             |        |        |        |    |             |    |               |       |    |            |  |
| (677) Dixie Airport Rd | 2.56   | 3400 | G  | 98%   | 1%  | 1%                                     | 0%     | 0%     | 0%     | C  | 0.101       | F  | 0.541         | 3700  | G  | 2018       |  |
|                        |        |      |    |       |     | From: 05-669 N. Amelon Rd              |        |        |        |    |             |    |               |       |    |            |  |
|                        |        |      |    |       |     | To: Bus US 29 Amherst Hwy              |        |        |        |    |             |    |               |       |    |            |  |
| (678) Highview Dr      | 0.20   | 130  | R  |       |     | From: Bus US 29 Amherst Hwy            |        |        |        |    | NA          |    |               | NA    |    | 06/02/2016 |  |
|                        |        |      |    |       |     | To: Bus US 29 S; 05-730                |        |        |        |    |             |    |               |       |    |            |  |
| (679) Donigan Dr       | 0.10   | 30   | R  |       |     | From: Bus US 29 S; 05-730              |        |        |        |    | NA          |    |               | NA    |    | 06/09/2016 |  |
|                        |        |      |    |       |     | To: SR 130 Elon Rd                     |        |        |        |    |             |    |               |       |    |            |  |
| (680) Daniels Place    | 0.05   | 40   | R  |       |     | From: SR 130 Elon Rd                   |        |        |        |    | NA          |    |               | NA    |    | 06/07/2016 |  |
|                        |        |      |    |       |     | To: Dead End                           |        |        |        |    |             |    |               |       |    |            |  |
| (680) Daniels Place    | 0.14   | 50   | R  |       |     | From: Dead End                         |        |        |        |    | NA          |    |               | NA    |    | 06/07/2016 |  |
|                        |        |      |    |       |     | To: 05-1301 Daniels Pl                 |        |        |        |    |             |    |               |       |    |            |  |
| (680) Daniels Place    | 0.14   | 50   | R  |       |     | From: 05-1301 Daniels Place            |        |        |        |    | NA          |    |               | NA    |    | 06/07/2016 |  |
|                        |        |      |    |       |     | To: Dead End                           |        |        |        |    |             |    |               |       |    |            |  |
| (681) Mays St          | 0.07   | 140  | R  |       |     | From: Dead End                         |        |        |        |    | NA          |    |               | NA    |    | 06/11/2013 |  |
|                        |        |      |    |       |     | To: 05-1070 Grove Ave; Edgewood Lane   |        |        |        |    |             |    |               |       |    |            |  |
| (681) Mays St          | 0.37   | 410  | R  |       |     | From: 05-1070 Grove Ave; Edgewood Lane |        |        |        |    | NA          |    |               | NA    |    | 06/11/2013 |  |
|                        |        |      |    |       |     | To: Bus US 29 Amherst Hwy              |        |        |        |    |             |    |               |       |    |            |  |
| (681) Seminole Dr      | 1.31   | 2800 | G  | 98%   | 1%  | 1%                                     | 0%     | 0%     | 0%     | C  | 0.088       | F  | 0.514         | 3100  | G  | 2018       |  |
|                        |        |      |    |       |     | From: Bus US 29 Amherst Hwy            |        |        |        |    |             |    |               |       |    |            |  |
|                        |        |      |    |       |     | To: 05-833 Old Wright Shop Rd          |        |        |        |    |             |    |               |       |    |            |  |
| (682) Woodys Lake Rd   | 0.40   | 3700 | G  | 98%   | 1%  | 0%                                     | 0%     | 0%     | 0%     | F  | 0.114       | F  | 0.549         | 4100  | G  | 2018       |  |
|                        |        |      |    |       |     | From: 05-833 Old Wright Shop Rd        |        |        |        |    |             |    |               |       |    |            |  |
|                        |        |      |    |       |     | To: Bus US 29 Amherst Hwy              |        |        |        |    |             |    |               |       |    |            |  |
|                        |        |      |    |       |     | To: 05-1310 Trojan Rd                  |        |        |        |    |             |    |               |       |    |            |  |

Virginia Department of Transportation  
Traffic Engineering Division  
2018  
Annual Average Daily Traffic Volume Estimates By Section of Route  
Amherst Maintenance Area

| Route                 | Length | AADT | QA | 4Tire | Bus | -----Truck----- |        |        |        | QC | K<br>Factor | QK | Dir<br>Factor | AAWDT | QW | Year       |
|-----------------------|--------|------|----|-------|-----|-----------------|--------|--------|--------|----|-------------|----|---------------|-------|----|------------|
|                       |        |      |    |       |     | 2Axle           | 3+Axle | 1Trail | 2Trail |    |             |    |               |       |    |            |
| <b>Amherst County</b> |        |      |    |       |     |                 |        |        |        |    |             |    |               |       |    |            |
| 682 Woodys Lake Rd    | 0.39   | 2600 | G  | 98%   | 1%  | 0%              | 0%     | 0%     | 0%     | C  | 0.112       | F  | 0.615         | 2900  | G  | 2018       |
| 682 Woodys Lake Rd    | 0.11   | 150  | R  |       |     |                 |        |        |        |    | NA          |    | NA            |       |    | 06/07/2016 |
| 683 Thomas Rd         | 2.16   | 690  | R  |       |     |                 |        |        |        |    | NA          |    | NA            |       |    | 06/11/2013 |
| 684 Kings Rd          | 2.09   | 530  | R  |       |     |                 |        |        |        |    | NA          |    | NA            |       |    | 06/11/2013 |
| 685 River Rd          | 3.84   | 370  | G  | 99%   | 0%  | 0%              | 1%     | 0%     | 0%     | F  | 0.136       | F  | 0.725         | 380   | G  | 2018       |
| 685 River Rd          | 1.21   | 550  | G  | 99%   | 0%  | 0%              | 1%     | 0%     | 0%     | F  | 0.122       | F  | 0.652         | 590   | G  | 2018       |
| 685 River Rd          | 0.47   | 1300 | G  | 99%   | 0%  | 0%              | 1%     | 0%     | 0%     | F  | 0.130       | F  | 0.671         | 1400  | G  | 2018       |
| 685 River Rd          | 0.83   | 1300 | G  | 99%   | 0%  | 0%              | 1%     | 0%     | 0%     | C  | 0.135       | F  | 0.7           | 1400  | G  | 2018       |
| 686 Stinnet Rd        | 0.70   | 120  | R  |       |     |                 |        |        |        |    | NA          |    | NA            |       |    | 07/18/2013 |
| 686 Mount Horeb Rd    | 0.31   | 160  | R  |       |     |                 |        |        |        |    | NA          |    | NA            |       |    | 04/12/2016 |
| 686 Mount Horeb Rd    | 0.20   | 80   | R  |       |     |                 |        |        |        |    | NA          |    | NA            |       |    | 04/12/2016 |
| 686 Mount Horeb Rd    | 2.50   | 30   | R  |       |     |                 |        |        |        |    | NA          |    | NA            |       |    | 07/18/2013 |
| 687 Scotts Branch     | 0.80   | 40   | R  |       |     |                 |        |        |        |    | NA          |    | NA            |       |    | 06/04/2013 |
| 688 Chinquapin Rd     | 0.90   | 160  | R  |       |     |                 |        |        |        |    | NA          |    | NA            |       |    | 07/16/2013 |
| 689 East Monitor Rd   | 0.60   | 590  | G  | 98%   | 1%  | 1%              | 0%     | 0%     | 0%     | C  | 0.102       | F  | 0.603         | 620   | G  | 2018       |
| 689 East Monitor Rd   | 0.50   | 120  | R  |       |     |                 |        |        |        |    | NA          |    | NA            |       |    | 03/31/2016 |
| 689 East Monitor Rd   | 1.20   | 60   | R  |       |     |                 |        |        |        |    | NA          |    | NA            |       |    | 03/31/2016 |
| 689 East Monitor Rd   | 0.10   | 70   | R  |       |     |                 |        |        |        |    | NA          |    | NA            |       |    | 03/31/2016 |
| 690 Huff Creek Trail  | 1.09   | 380  | R  |       |     |                 |        |        |        |    | NA          |    | NA            |       |    | 06/18/2013 |
| 691 Tinsley Lane      | 1.10   | 90   | R  |       |     |                 |        |        |        |    | NA          |    | NA            |       |    | 04/02/2013 |
| 692 Longbranch Dr     | 0.60   | 40   | R  |       |     |                 |        |        |        |    | NA          |    | NA            |       |    | 04/25/2013 |



Virginia Department of Transportation  
Traffic Engineering Division  
2018  
Annual Average Daily Traffic Volume Estimates By Section of Route  
Amherst Maintenance Area

| Route                     | Length | AADT | QA | 4Tire | Bus | -----Truck----- |        |        |        | QC | K<br>Factor | QK | Dir<br>Factor | AAWDT | QW   | Year       |
|---------------------------|--------|------|----|-------|-----|-----------------|--------|--------|--------|----|-------------|----|---------------|-------|------|------------|
|                           |        |      |    |       |     | 2Axle           | 3+Axle | 1Trail | 2Trail |    |             |    |               |       |      |            |
| <b>Amherst County</b>     |        |      |    |       |     |                 |        |        |        |    |             |    |               |       |      |            |
| (692) Muddy Branch Rd     | 1.40   | 50   | R  |       |     |                 |        |        |        |    | NA          |    | NA            |       |      | 03/31/2016 |
|                           |        |      |    |       |     |                 |        |        |        |    |             |    |               |       |      |            |
| (693) Lancer Lane         | 0.29   | 1500 | R  |       |     |                 |        |        |        |    | NA          |    | NA            |       |      | 03/08/2016 |
|                           |        |      |    |       |     |                 |        |        |        |    |             |    |               |       |      |            |
| (694) Warrick Barn Rd     | 0.90   | 450  | G  | 90%   | 1%  | 1%              | 5%     | 4%     | 0%     | C  | 0.116       | F  | 0.537         | 460   | G    | 2018       |
| (694) Central Church Ln   | 0.10   | 360  | R  |       |     |                 |        |        |        |    | NA          |    | NA            |       |      | 04/14/2016 |
| (695) Wilderness Creek Rd | 2.30   | 100  | R  |       |     |                 |        |        |        |    | NA          |    | NA            |       |      | 04/02/2013 |
| (696) Shady Mountain Rd   | 1.00   | 60   | R  |       |     |                 |        |        |        |    | NA          |    | NA            |       |      | 06/27/2013 |
| (697) Spring Garden Rd    | 0.58   | 150  | R  |       |     |                 |        |        |        |    | NA          |    | NA            |       |      | 05/19/2016 |
| (698) Dismal Mountain Rd  | 1.10   | 2    | R  |       |     |                 |        |        |        |    | NA          |    | NA            |       |      | 06/04/2013 |
| (699) Matthews Store Rd   | 0.12   | 40   | R  |       |     |                 |        |        |        |    | NA          |    | NA            |       |      | 06/23/2016 |
| (700) Jeffersons Trail    | 0.90   | 40   | R  |       |     |                 |        |        |        |    | NA          |    | NA            |       |      | 04/23/2013 |
| (701) Dogwood Dr          | 1.01   | 290  | R  |       |     |                 |        |        |        |    | NA          |    | NA            |       |      | 06/02/2016 |
| (703) Younger Dr          | 0.07   | 510  | R  |       |     |                 |        |        |        |    | NA          |    | NA            |       |      | 05/19/2016 |
| (703) Younger Dr          | 0.16   | 310  | G  | 90%   | 6%  | 3%              | 1%     | 0%     | 0%     | C  | NA          |    | 310           | G     | 2018 |            |
| (704) Horse Shoe Bend     | 0.28   | 70   | R  |       |     |                 |        |        |        |    | NA          |    | NA            |       |      | 05/12/2016 |
| (705) Mt Sinai Rd         | 0.10   | 230  | R  |       |     |                 |        |        |        |    | NA          |    | NA            |       |      | 03/18/2010 |
| (705) Mt Sinai Rd         | 0.35   | 200  | R  |       |     |                 |        |        |        |    | NA          |    | NA            |       |      | 06/09/2016 |
| (706) Crennel Dr          | 0.28   | 290  | R  |       |     |                 |        |        |        |    | NA          |    | NA            |       |      | 06/09/2016 |
| (707) Iron Bridge Rd      | 0.88   | 90   | R  |       |     |                 |        |        |        |    | NA          |    | NA            |       |      | 06/21/2016 |
| (708) Boxwood Farm Rd     | 0.50   | 270  | G  | 95%   | 2%  | 2%              | 2%     | 0%     | 0%     | C  | 0.112       | F  | 0.69          | 280   | G    | 2018       |

Virginia Department of Transportation  
Traffic Engineering Division  
2018  
Annual Average Daily Traffic Volume Estimates By Section of Route  
Amherst Maintenance Area

| Route                      | Length | AADT | QA | 4Tire | Bus | -----Truck-----                |        |        |        | QC | K<br>Factor | QK | Dir<br>Factor | AAWDT | QW | Year       |
|----------------------------|--------|------|----|-------|-----|--------------------------------|--------|--------|--------|----|-------------|----|---------------|-------|----|------------|
|                            |        |      |    |       |     | 2Axle                          | 3+Axle | 1Trail | 2Trail |    |             |    |               |       |    |            |
| <b>Amherst County</b>      |        |      |    |       |     |                                |        |        |        |    |             |    |               |       |    |            |
| (709) Dumbarton Dr         | 0.20   | 110  | R  |       |     | From: 05-710 Kilmarnock Lane   |        |        |        |    | NA          |    |               | NA    |    | 06/27/2013 |
|                            |        |      |    |       |     | To: 05-739 Honey Bee Dr        |        |        |        |    |             |    |               |       |    |            |
| (710) Kilmarnock Lane      | 0.20   | 250  | R  |       |     | From: 05-739 Honey Bee Dr      |        |        |        |    | NA          |    |               | NA    |    | 04/20/2016 |
| (710) Kilmarnock Lane      | 0.10   | 150  | R  |       |     | From: 05-709 Dumbarton Dr      |        |        |        |    | NA          |    |               | NA    |    | 04/20/2016 |
| (710) Kilmarnock Lane      | 0.30   | 140  | R  |       |     | From: 0.10 ME 05-709           |        |        |        |    | NA          |    |               | NA    |    | 04/20/2016 |
|                            |        |      |    |       |     | To: 05-658 Grandmas Hill Rd    |        |        |        |    |             |    |               |       |    |            |
| (711) Bryant Hollow Rd     | 0.60   | 230  | R  |       |     | From: Dead End                 |        |        |        |    | NA          |    |               | NA    |    | 06/27/2013 |
|                            |        |      |    |       |     | To: 05-658 Grandmas Hill Rd    |        |        |        |    |             |    |               |       |    |            |
| (712) Pendleton Dr         | 0.33   | 370  | R  |       |     | From: US 60 Richmond Hwy       |        |        |        |    | NA          |    |               | NA    |    | 05/26/2016 |
| (712) Pendleton Dr         | 0.96   | 200  | R  |       |     | From: 05-734 Pendleton Dr      |        |        |        |    | NA          |    |               | NA    |    | 06/25/2013 |
| (712) Pendleton Dr         | 0.72   | 70   | R  |       |     | From: 05-759 Brayton Ridge Rd  |        |        |        |    | NA          |    |               | NA    |    | 06/25/2013 |
|                            |        |      |    |       |     | To: Dead End                   |        |        |        |    |             |    |               |       |    |            |
| (713) St Marys Rd          | 0.35   | 90   | R  |       |     | From: 05-627 Dug Hill Rd       |        |        |        |    | NA          |    |               | NA    |    | 05/27/2013 |
| (713) St Marys Rd          | 1.05   | 60   | R  |       |     | From: 05-741 Angus Dr          |        |        |        |    | NA          |    |               | NA    |    | 05/27/2013 |
|                            |        |      |    |       |     | To: 05-621 Indian Creek Rd     |        |        |        |    |             |    |               |       |    |            |
| (714) Tudor Hall Dr        | 0.60   | 20   | R  |       |     | From: 05-615 Sardis Rd         |        |        |        |    | NA          |    |               | NA    |    | 04/25/2013 |
|                            |        |      |    |       |     | To: US 60 Lexington Tpke       |        |        |        |    |             |    |               |       |    |            |
| (715) Burley Hollow Rd     | 1.60   | 110  | R  |       |     | From: Dead End                 |        |        |        |    | NA          |    |               | NA    |    | 06/27/2013 |
| (715) Burley Hollow Rd     | 0.47   | 120  | R  |       |     | From: 05-696 Shady Mountain Rd |        |        |        |    | NA          |    |               | NA    |    | 04/12/2016 |
|                            |        |      |    |       |     | To: US 60 Lexington Tpke       |        |        |        |    |             |    |               |       |    |            |
| (716) Moss Rock Rd         | 0.20   | 60   | R  |       |     | From: US 60 Lexington Tpke     |        |        |        |    | NA          |    |               | NA    |    | 07/18/2013 |
|                            |        |      |    |       |     | To: Dead End                   |        |        |        |    |             |    |               |       |    |            |
| (717) Brown Town Rd        | 0.28   | 60   | R  |       |     | From: Dead End                 |        |        |        |    | NA          |    |               | NA    |    | 07/16/2013 |
| (717) Brown Town Rd        | 0.80   | 80   | R  |       |     | From: 05-801 Grooms Lane       |        |        |        |    | NA          |    |               | NA    |    | 07/16/2013 |
|                            |        |      |    |       |     | To: 05-610 Puppy Creek Rd      |        |        |        |    |             |    |               |       |    |            |
| (718) Christian Springs Rd | 0.40   | 240  | R  |       |     | From: 05-689, E Monitor Rd     |        |        |        |    | NA          |    |               | NA    |    | 06/18/2013 |
| (718) Christian Springs Rd | 0.50   | 160  | R  |       |     | From: 0.40 ME 05-689           |        |        |        |    | NA          |    |               | NA    |    | 06/18/2013 |
|                            |        |      |    |       |     | To: Dead End                   |        |        |        |    |             |    |               |       |    |            |
| (719) Woodvue Dr           | 0.25   | 290  | R  |       |     | From: Dead End                 |        |        |        |    | NA          |    |               | NA    |    | 06/11/2013 |
|                            |        |      |    |       |     | To: Bus US 29                  |        |        |        |    |             |    |               |       |    |            |
| (720) Burford Farm Rd      | 0.50   | 110  | R  |       |     | From: 05-636                   |        |        |        |    | NA          |    |               | NA    |    | 07/09/2013 |
|                            |        |      |    |       |     | To: Dead End                   |        |        |        |    |             |    |               |       |    |            |
| (721) Ann St               | 0.35   | 320  | R  |       |     | From: Dead End                 |        |        |        |    | NA          |    |               | NA    |    | 03/26/2013 |
|                            |        |      |    |       |     | To: Bus US 29                  |        |        |        |    |             |    |               |       |    |            |

Virginia Department of Transportation  
Traffic Engineering Division  
2018  
Annual Average Daily Traffic Volume Estimates By Section of Route  
Amherst Maintenance Area

| Route                     | Length | AADT | QA | 4Tire | Bus | -----Truck-----                 |        |        |        | QC | K<br>Factor | QK | Dir<br>Factor | AAWDT | QW | Year       |  |
|---------------------------|--------|------|----|-------|-----|---------------------------------|--------|--------|--------|----|-------------|----|---------------|-------|----|------------|--|
|                           |        |      |    |       |     | 2Axle                           | 3+Axle | 1Trail | 2Trail |    |             |    |               |       |    |            |  |
| <b>Amherst County</b>     |        |      |    |       |     |                                 |        |        |        |    |             |    |               |       |    |            |  |
| (722) Panther Mountain Rd | 0.70   | 60   | R  |       |     | From: 05-632 Emmanuel Church Rd |        |        |        |    | NA          |    |               | NA    |    | 05/27/2013 |  |
|                           |        |      |    |       |     | To: Dead End                    |        |        |        |    |             |    |               |       |    |            |  |
| (723) Dillard Hill Rd     | 0.23   | 130  | R  |       |     | From: 05-629 Little Piney Rd    |        |        |        |    | NA          |    |               | NA    |    | 06/04/2013 |  |
| (723) Dillard Hill Rd     | 0.81   | 130  | R  |       |     | From: 0.23 MN 05-629            |        |        |        |    | NA          |    |               | NA    |    | 06/04/2013 |  |
| (723) Dillard Hill Rd     | 1.16   | 160  | R  |       |     | From: 1.04 MN 05-629            |        |        |        |    | NA          |    |               | NA    |    | 06/04/2013 |  |
| (724) Williams Store Rd   | 0.18   | 50   | R  |       |     | From: 05-630 Crawleys Creek Rd  |        |        |        |    | NA          |    |               | NA    |    | 04/02/2013 |  |
|                           |        |      |    |       |     | From: SR 130 Elon Rd            |        |        |        |    | NA          |    |               | NA    |    | 04/02/2013 |  |
| (725) Kintyre Lane        | 0.25   | 30   | R  |       |     | From: US 29, N Amherst Hwy      |        |        |        |    | NA          |    |               | NA    |    | 04/23/2013 |  |
|                           |        |      |    |       |     | To: Dead End                    |        |        |        |    |             |    |               |       |    |            |  |
| (726) Waughs Ferry Rd     | 0.35   | 160  | R  |       |     | From: Dead End                  |        |        |        |    | NA          |    |               | NA    |    | 07/01/2013 |  |
| (726) Waughs Ferry Rd     | 0.75   | 470  | R  |       |     | From: 05-1139 Briarherst Dr     |        |        |        |    | NA          |    |               | NA    |    | 07/01/2013 |  |
|                           |        |      |    |       |     | To: Bus US 29                   |        |        |        |    |             |    |               |       |    |            |  |
| (727) Cheatham Rd         | 1.26   | 170  | R  |       |     | From: SR 130 E, Elon Rd         |        |        |        |    | NA          |    |               | NA    |    | 05/03/2016 |  |
| (727) Pera Rd             | 0.89   | 170  | R  |       |     | From: 05-610 Pera Rd            |        |        |        |    | NA          |    |               | NA    |    | 05/03/2016 |  |
|                           |        |      |    |       |     | To: SR 130 W, Elon Rd           |        |        |        |    |             |    |               |       |    |            |  |
| (728) Eastview Dr         | 0.10   | 570  | R  |       |     | From: 05-604 S Coolwell Dr      |        |        |        |    | NA          |    |               | NA    |    | 05/21/2013 |  |
| (728) Eastview Dr         | 0.10   | 490  | R  |       |     | From: 05-788 Garten Pl          |        |        |        |    | NA          |    |               | NA    |    | 05/21/2013 |  |
| (728) Eastview Dr         | 0.35   | 280  | R  |       |     | From: 05-1315 Holiday Dr        |        |        |        |    | NA          |    |               | NA    |    | 05/21/2013 |  |
|                           |        |      |    |       |     | To: Cul-de-Sac                  |        |        |        |    |             |    |               |       |    |            |  |
| (729) Chestnut Lane       | 0.10   | 50   | R  |       |     | From: Dead End                  |        |        |        |    | NA          |    |               | NA    |    | 06/27/2013 |  |
| (729) Chestnut Lane       | 0.50   | 100  | R  |       |     | From: 0.10 ME Dead End          |        |        |        |    | NA          |    |               | NA    |    | 06/27/2013 |  |
| (729) Chestnut Lane       | 0.15   | 140  | R  |       |     | From: 05-742 Stirling Dr        |        |        |        |    | NA          |    |               | NA    |    | 04/20/2016 |  |
|                           |        |      |    |       |     | To: 05-610 New Glasgow Rd       |        |        |        |    |             |    |               |       |    |            |  |
| (730) Oak Grove Dr        | 1.03   | 160  | R  |       |     | From: 05-705 Mt Sinai Rd        |        |        |        |    | NA          |    |               | NA    |    | 06/09/2016 |  |
| (730) Oak Grove Dr        | 0.52   | 580  | R  |       |     | From: 05-1309 Andrews Dr        |        |        |        |    | NA          |    |               | NA    |    | 06/09/2016 |  |
|                           |        |      |    |       |     | To: Bus US 29; 05-678           |        |        |        |    |             |    |               |       |    |            |  |
| (731) Zane Snead Dr       | 0.39   | 1600 | R  |       |     | From: 05-739 Boxwood Farm Rd    |        |        |        |    | NA          |    |               | NA    |    | 06/18/2013 |  |
| (731) Zane Snead Dr       | 0.62   | 1200 | R  |       |     | From: 05-825 Industrial Park Dr |        |        |        |    | NA          |    |               | NA    |    | 06/18/2013 |  |
|                           |        |      |    |       |     | To: Dead End                    |        |        |        |    |             |    |               |       |    |            |  |
| (732) Substation Rd       | 0.05   | 30   | R  |       |     | From: Dead End                  |        |        |        |    | NA          |    |               | NA    |    | 06/25/2013 |  |
|                           |        |      |    |       |     | To: US 60 Richmond Hwy          |        |        |        |    |             |    |               |       |    |            |  |

Virginia Department of Transportation  
Traffic Engineering Division  
2018  
Annual Average Daily Traffic Volume Estimates By Section of Route  
Amherst Maintenance Area

| Route                 | Length | AADT | QA | 4Tire | Bus | -----Truck----- |        |        |        | QC | K<br>Factor | QK | Dir<br>Factor | AAWDT | QW | Year       |
|-----------------------|--------|------|----|-------|-----|-----------------|--------|--------|--------|----|-------------|----|---------------|-------|----|------------|
|                       |        |      |    |       |     | 2Axle           | 3+Axle | 1Trail | 2Trail |    |             |    |               |       |    |            |
| <b>Amherst County</b> |        |      |    |       |     |                 |        |        |        |    |             |    |               |       |    |            |
| (733) Windy Ridge Way | 1.30   | 90   | R  |       |     |                 |        |        |        |    |             |    |               | NA    |    | 06/27/2013 |
|                       |        |      |    |       |     |                 |        |        |        |    |             |    |               |       |    |            |
| (734) Pendleton Dr    | 0.68   | 170  | R  |       |     |                 |        |        |        |    |             |    |               | NA    |    | 06/25/2013 |
|                       |        |      |    |       |     |                 |        |        |        |    |             |    |               |       |    |            |
| (735) Maple Run Rd    | 0.80   | 290  | R  |       |     |                 |        |        |        |    |             |    |               | NA    |    | 04/25/2013 |
|                       |        |      |    |       |     |                 |        |        |        |    |             |    |               |       |    |            |
| (735) Maple Run Rd    | 0.70   | 110  | R  |       |     |                 |        |        |        |    |             |    |               | NA    |    | 04/25/2013 |
|                       |        |      |    |       |     |                 |        |        |        |    |             |    |               |       |    |            |
| (736) Winton Rd       | 0.80   | 80   | R  |       |     |                 |        |        |        |    |             |    |               | NA    |    | 04/20/2016 |
|                       |        |      |    |       |     |                 |        |        |        |    |             |    |               |       |    |            |
| (736) Winton Rd       | 1.00   | 270  | R  |       |     |                 |        |        |        |    |             |    |               | NA    |    | 04/20/2016 |
|                       |        |      |    |       |     |                 |        |        |        |    |             |    |               |       |    |            |
| (736) Winton Rd       | 0.60   | 430  | R  |       |     |                 |        |        |        |    |             |    |               | NA    |    | 04/20/2016 |
|                       |        |      |    |       |     |                 |        |        |        |    |             |    |               |       |    |            |
| (737) C & O Ln        | 0.40   | 70   | R  |       |     |                 |        |        |        |    |             |    |               | NA    |    | 06/02/2016 |
|                       |        |      |    |       |     |                 |        |        |        |    |             |    |               |       |    |            |
| (738) Walnut Hill Rd  | 0.50   | 60   | R  |       |     |                 |        |        |        |    |             |    |               | NA    |    | 04/23/2013 |
|                       |        |      |    |       |     |                 |        |        |        |    |             |    |               |       |    |            |
| (739) Boxwood Farm Rd | 1.22   | 1200 | G  | 97%   | 1%  | 1%              | 1%     | 1%     | 0%     | C  | 0.109       | F  | 0.602         | 1200  | G  | 2018       |
|                       |        |      |    |       |     |                 |        |        |        |    |             |    |               |       |    |            |
| (739) Boxwood Farm Rd | 2.05   | 990  | G  | 97%   | 1%  | 1%              | 1%     | 1%     | 0%     | F  | 0.1         | F  | 0.627         | 1000  | G  | 2018       |
|                       |        |      |    |       |     |                 |        |        |        |    |             |    |               |       |    |            |
| (739) Honey Bee Dr    | 1.55   | 320  | G  | 97%   | 1%  | 1%              | 1%     | 1%     | 0%     | F  | 0.115       | F  | 0.625         | 330   | G  | 2018       |
|                       |        |      |    |       |     |                 |        |        |        |    |             |    |               |       |    |            |
| (739) Honey Bee Dr    | 0.70   | 100  | R  |       |     |                 |        |        |        |    |             |    |               | NA    |    | 06/27/2013 |
|                       |        |      |    |       |     |                 |        |        |        |    |             |    |               |       |    |            |
| (739) Honey Bee Dr    | 1.60   | 470  | R  |       |     |                 |        |        |        |    |             |    |               | NA    |    | 04/20/2016 |
|                       |        |      |    |       |     |                 |        |        |        |    |             |    |               |       |    |            |
| (740) Tyree Circle    | 0.30   | 390  | R  |       |     |                 |        |        |        |    |             |    |               | NA    |    | 06/20/2013 |
|                       |        |      |    |       |     |                 |        |        |        |    |             |    |               |       |    |            |
| (741) Angus Dr        | 0.60   | 60   | R  |       |     |                 |        |        |        |    |             |    |               | NA    |    | 05/27/2013 |
|                       |        |      |    |       |     |                 |        |        |        |    |             |    |               |       |    |            |
| (742) Stirling Dr     | 0.30   | 60   | R  |       |     |                 |        |        |        |    |             |    |               | NA    |    | 06/27/2013 |
|                       |        |      |    |       |     |                 |        |        |        |    |             |    |               |       |    |            |
| (743) Lavender Lane   | 0.50   | 50   | R  |       |     |                 |        |        |        |    |             |    |               | NA    |    | 06/27/2013 |
|                       |        |      |    |       |     |                 |        |        |        |    |             |    |               |       |    |            |
| (744) Eagle Rd        | 0.30   | 180  | R  |       |     |                 |        |        |        |    |             |    |               | NA    |    | 05/23/2013 |
|                       |        |      |    |       |     |                 |        |        |        |    |             |    |               |       |    |            |
| (745) Alhambra Rd     | 1.00   | 50   | R  |       |     |                 |        |        |        |    |             |    |               | NA    |    | 06/04/2013 |
|                       |        |      |    |       |     |                 |        |        |        |    |             |    |               |       |    |            |

Virginia Department of Transportation  
Traffic Engineering Division  
2018  
Annual Average Daily Traffic Volume Estimates By Section of Route  
Amherst Maintenance Area

| Route                    | Length | AADT | QA | 4Tire | Bus | -----Truck-----                           |        |        |        | QC | K<br>Factor | QK | Dir<br>Factor | AAWDT | QW | Year       |
|--------------------------|--------|------|----|-------|-----|---|--------|--------|--------|----|-------------|----|---------------|-------|----|------------|
|                          |        |      |    |       |     | 2Axle                                     | 3+Axle | 1Trail | 2Trail |    |             |    |               |       |    |            |
| <b>Amherst County</b>    |        |      |    |       |     |   |        |        |        |    |             |    |               |       |    |            |
| (746) Paige Mountain Way | 0.25   | 20   | R  |       |     | From: 05-621 Indian Creek Rd              |        |        |        |    | NA          |    |               | NA    |    | 06/04/2013 |
| (746) Paige Mountain Way | 0.30   | 7    | R  |       |     | To: 0.25 MN 05-621                        |        |        |        |    | NA          |    |               | NA    |    | 06/04/2013 |
|                          |        |      |    |       |     | From: Dead End                            |        |        |        |    |             |    |               |       |    |            |
| (747) Rising Sun Circle  | 0.20   | 70   | R  |       |     | To: Dead End                              |        |        |        |    | NA          |    |               | NA    |    | 05/19/2016 |
| (747) Rising Sun Circle  | 0.10   | 140  | R  |       |     | From: 05-775 Potts Lane                   |        |        |        |    | NA          |    |               | NA    |    | 05/19/2016 |
|                          |        |      |    |       |     | To: 05-657 Cedar Gate Rd                  |        |        |        |    |             |    |               |       |    |            |
| (748) Abbots Dr          | 0.20   | 190  | R  |       |     | From: 05-677 Dixie Airport Rd             |        |        |        |    | NA          |    |               | NA    |    | 04/30/2013 |
| (748) Abbots Dr          | 0.15   | 130  | R  |       |     | To: 05-667 Pine Acres Dr                  |        |        |        |    | NA          |    |               | NA    |    | 04/30/2013 |
|                          |        |      |    |       |     | From: Dead End                            |        |        |        |    |             |    |               |       |    |            |
| (749) Hideaway Farm Rd   | 0.60   | 110  | R  |       |     | To: 05-686 Mount Horeb Rd                 |        |        |        |    | NA          |    |               | NA    |    | 07/18/2013 |
|                          |        |      |    |       |     | From: Dead End                            |        |        |        |    |             |    |               |       |    |            |
| (750) Hico Dr            | 0.82   | 290  | R  |       |     | To: 05-604, S Coolwell Dr                 |        |        |        |    | NA          |    |               | NA    |    | 05/09/2013 |
|                          |        |      |    |       |     | From: Dead End                            |        |        |        |    |             |    |               |       |    |            |
| (751) Hartless Rd        | 1.15   | 90   | R  |       |     | To: Dead End                              |        |        |        |    | NA          |    |               | NA    |    | 04/23/2013 |
|                          |        |      |    |       |     | From: SR 151 Patrick Henry Hwy            |        |        |        |    |             |    |               |       |    |            |
| (752) Longbranch Rd      | 0.70   | 30   | R  |       |     | To: 05-692 Muddy Branch Rd; Longbranch Dr |        |        |        |    | NA          |    |               | NA    |    | 04/25/2013 |
|                          |        |      |    |       |     | From: Dead End                            |        |        |        |    |             |    |               |       |    |            |
| (753) Parr Town Rd       | 0.80   | 110  | R  |       |     | To: 05-665 Flat Woods Rd                  |        |        |        |    | NA          |    |               | NA    |    | 04/25/2013 |
|                          |        |      |    |       |     | From: Dead End                            |        |        |        |    |             |    |               |       |    |            |
| (754) Pryor Creek Rd     | 0.80   | 30   | R  |       |     | To: Dead End                              |        |        |        |    | NA          |    |               | NA    |    | 07/16/2013 |
|                          |        |      |    |       |     | From: 05-610 Puppy Creek Rd               |        |        |        |    |             |    |               |       |    |            |
| (755) Wiggs Spring Rd    | 1.40   | 60   | R  |       |     | To: 05-634 Coffey Town Rd                 |        |        |        |    | NA          |    |               | NA    |    | 07/25/2013 |
|                          |        |      |    |       |     | From: Dead End                            |        |        |        |    |             |    |               |       |    |            |
| (756) Bryant Rd          | 0.02   | 150  | R  |       |     | To: Dead End                              |        |        |        |    | NA          |    |               | NA    |    | 06/20/2013 |
| (756) Bryant Rd          | 0.64   | 270  | R  |       |     | To: 0.02 ME Dead End                      |        |        |        |    | NA          |    |               | NA    |    | 06/20/2013 |
|                          |        |      |    |       |     | From: 05-622 New Wright Shop Rd           |        |        |        |    |             |    |               |       |    |            |
| (757) Bellevue Rd        | 0.50   | 30   | R  |       |     | To: 05-625 Gidsville Rd                   |        |        |        |    | NA          |    |               | NA    |    | 05/27/2013 |
|                          |        |      |    |       |     | From: Dead End                            |        |        |        |    |             |    |               |       |    |            |
| (758) Althea Lane        | 0.30   | 50   | R  |       |     | To: Dead End                              |        |        |        |    | NA          |    |               | NA    |    | 05/27/2013 |
|                          |        |      |    |       |     | From: 05-627 Dug Hill Rd                  |        |        |        |    |             |    |               |       |    |            |
| (759) Brayton Ridge Rd   | 0.80   | 110  | R  |       |     | To: 05-712 Pierces Mill Rd                |        |        |        |    | NA          |    |               | NA    |    | 06/25/2013 |
|                          |        |      |    |       |     | From: Dead End                            |        |        |        |    |             |    |               |       |    |            |
| (760) Alcock Rd          | 0.15   | 230  | R  |       |     | To: SR 151 Patrick Henry Hwy              |        |        |        |    | NA          |    |               | NA    |    | 04/14/2016 |
| (760) Alcock Rd          | 0.85   | 100  | R  |       |     | To: 0.15 ME SR 151                        |        |        |        |    | NA          |    |               | NA    |    | 04/14/2016 |
|                          |        |      |    |       |     | From: Dead End                            |        |        |        |    |             |    |               |       |    |            |

Virginia Department of Transportation  
Traffic Engineering Division  
2018  
Annual Average Daily Traffic Volume Estimates By Section of Route  
Amherst Maintenance Area

| Route                    | Length | AADT | QA | 4Tire | Bus | -----Truck-----                |        |        |        | QC | K<br>Factor | QK | Dir<br>Factor | AAWDT | QW | Year       |
|--------------------------|--------|------|----|-------|-----|--------------------------------|--------|--------|--------|----|-------------|----|---------------|-------|----|------------|
|                          |        |      |    |       |     | 2Axle                          | 3+Axle | 1Trail | 2Trail |    |             |    |               |       |    |            |
| <b>Amherst County</b>    |        |      |    |       |     |                                |        |        |        |    |             |    |               |       |    |            |
| (761) Sprouse Dr         | 0.53   | 820  | R  |       |     | From: Dead End                 |        |        |        |    | NA          |    |               | NA    |    | 05/09/2013 |
| (761) Falconerville Rd   | 0.25   | 550  | R  |       |     | From: Bus US 29                |        |        |        |    | NA          |    |               | NA    |    | 05/09/2013 |
|                          |        |      |    |       |     | To: 05-663 Brightwells Mill Rd |        |        |        |    |             |    |               |       |    |            |
| (762) Stallings Rd       | 0.10   | 100  | R  |       |     | From: Dead End                 |        |        |        |    | NA          |    |               | NA    |    | 04/02/2013 |
|                          |        |      |    |       |     | To: 05-650, E Perch Rd         |        |        |        |    |             |    |               |       |    |            |
| (763) Shelter Lane       | 0.50   | 290  | R  |       |     | From: 05-604 Bobwhite Rd       |        |        |        |    | NA          |    |               | NA    |    | 05/23/2013 |
|                          |        |      |    |       |     | To: Dead End                   |        |        |        |    |             |    |               |       |    |            |
| (764) Cabell Lane        | 0.50   | 190  | R  |       |     | From: 05-604 Ebenezer Rd       |        |        |        |    | NA          |    |               | NA    |    | 05/26/2016 |
|                          |        |      |    |       |     | To: Dead End                   |        |        |        |    |             |    |               |       |    |            |
| (765) Turner Creek Rd    | 0.60   | 160  | R  |       |     | From: Dead End                 |        |        |        |    | NA          |    |               | NA    |    | 04/20/2016 |
|                          |        |      |    |       |     | To: 05-608 Toytown Rd          |        |        |        |    |             |    |               |       |    |            |
| (766) Dillard Rd         | 1.59   | 3700 | G  | 96%   | 1%  | 0%                             | 1%     | 1%     | 0%     | C  | 0.102       | F  | 0.761         | 4000  | G  | 2018       |
|                          |        |      |    |       |     | From: Bus US 29 Amherst Hwy    |        |        |        |    |             |    |               |       |    |            |
|                          |        |      |    |       |     | To: SR 130 Elon Rd             |        |        |        |    |             |    |               |       |    |            |
| (767) Logging Camp Lane  | 0.10   | 70   | R  |       |     | From: Dead End                 |        |        |        |    | NA          |    |               | NA    |    | 06/04/2013 |
|                          |        |      |    |       |     | To: 05-630 Dillard Hill Rd     |        |        |        |    |             |    |               |       |    |            |
| (768) Naked Creek Lane   | 0.60   | 40   | R  |       |     | From: Dead End                 |        |        |        |    | NA          |    |               | NA    |    | 04/23/2013 |
|                          |        |      |    |       |     | To: 05-612 Meredith Lane       |        |        |        |    |             |    |               |       |    |            |
| (769) Bucks Hollow Rd    | 0.17   | 50   | R  |       |     | From: Dead End                 |        |        |        |    | NA          |    |               | NA    |    | 07/18/2013 |
|                          |        |      |    |       |     | To: 0.17 MN Dead End           |        |        |        |    |             |    |               |       |    |            |
| (769) Bucks Hollow Rd    | 0.05   | 60   | R  |       |     | From: Dead End                 |        |        |        |    | NA          |    |               | NA    |    | 07/18/2013 |
|                          |        |      |    |       |     | To: US 60 Lexington Tpke       |        |        |        |    |             |    |               |       |    |            |
| (770) Mt Airy Rd         | 0.25   | 210  | R  |       |     | From: 05-661 Stage Rd          |        |        |        |    | NA          |    |               | NA    |    | 05/23/2013 |
|                          |        |      |    |       |     | To: 05-663 Coolwell Rd         |        |        |        |    |             |    |               |       |    |            |
| (771) Tomlin Rd          | 0.60   | 110  | R  |       |     | From: Dead End                 |        |        |        |    | NA          |    |               | NA    |    | 06/27/2013 |
|                          |        |      |    |       |     | To: 05-658 Grandmas Hill Rd    |        |        |        |    |             |    |               |       |    |            |
| (772) Pierce Mountain Rd | 0.80   | 50   | R  |       |     | From: Dead End                 |        |        |        |    | NA          |    |               | NA    |    | 05/27/2013 |
|                          |        |      |    |       |     | To: 05-617 Thrashers Creek Rd  |        |        |        |    |             |    |               |       |    |            |
| (773) Martins Lane       | 0.21   | 190  | R  |       |     | From: Dead End                 |        |        |        |    | NA          |    |               | NA    |    | 07/30/2013 |
|                          |        |      |    |       |     | To: 05-1068 Kenmore Dr         |        |        |        |    |             |    |               |       |    |            |
| (773) Martins Lane       | 0.09   | 280  | R  |       |     | From: Dead End                 |        |        |        |    | NA          |    |               | NA    |    | 07/30/2013 |
|                          |        |      |    |       |     | To: SR 163 Amherst Hwy         |        |        |        |    |             |    |               |       |    |            |
| (774) Ligon Rd           | 0.30   | 230  | R  |       |     | From: 05-677 Dixie Airport Rd  |        |        |        |    | NA          |    |               | NA    |    | 05/15/2013 |
|                          |        |      |    |       |     | To: 05-1340 Monticello Lane    |        |        |        |    |             |    |               |       |    |            |
| (774) Ligon Rd           | 0.30   | 80   | R  |       |     | From: Dead End                 |        |        |        |    | NA          |    |               | NA    |    | 05/15/2013 |
|                          |        |      |    |       |     | To: Dead End                   |        |        |        |    |             |    |               |       |    |            |
| (775) Potts Lane         | 0.80   | 40   | R  |       |     | From: Dead End                 |        |        |        |    | NA          |    |               | NA    |    | 05/19/2016 |
|                          |        |      |    |       |     | To: 05-747 Rising Sun Circle   |        |        |        |    |             |    |               |       |    |            |
| (776) Walnut Springs Rd  | 0.50   | 70   | R  |       |     | From: 05-622 Stapleton Rd      |        |        |        |    | NA          |    |               | NA    |    | 05/23/2013 |
|                          |        |      |    |       |     | To: Dead End                   |        |        |        |    |             |    |               |       |    |            |

Virginia Department of Transportation  
Traffic Engineering Division  
2018  
Annual Average Daily Traffic Volume Estimates By Section of Route  
Amherst Maintenance Area

| Route                          | Length | AADT | QA | 4Tire | Bus | -----Truck-----              |        |        |        | QC | K<br>Factor | QK | Dir<br>Factor | AAWDT | QW | Year       |
|--------------------------------|--------|------|----|-------|-----|------------------------------|--------|--------|--------|----|-------------|----|---------------|-------|----|------------|
|                                |        |      |    |       |     | 2Axle                        | 3+Axle | 1Trail | 2Trail |    |             |    |               |       |    |            |
| <b>Amherst County</b>          |        |      |    |       |     |                              |        |        |        |    |             |    |               |       |    |            |
| (777) Gordons Fair Grounds Rd  | 0.32   | 1500 | R  |       |     |                              |        |        |        |    | NA          |    |               | NA    |    | 06/25/2013 |
| From: 05-659 Union Hill Rd     |        |      |    |       |     | To: US 60 Richmond Hwy       |        |        |        |    |             |    |               |       |    |            |
| (778) Lowesville Rd            | 2.38   | 1100 | G  | 95%   | 1%  | 1%                           | 2%     | 2%     | 0%     | C  | 0.098       | F  | 0.520         | 1200  | G  | 2018       |
| From: US 60 Lexington Tpke     |        |      |    |       |     | To: 05-610 N, Sandidges Rd   |        |        |        |    |             |    |               |       |    |            |
| (778) Lowesville Rd            | 2.56   | 980  | G  | 95%   | 1%  | 1%                           | 2%     | 2%     | 0%     | F  | 0.119       | F  | 0.538         | 1000  | G  | 2018       |
| From: 05-610 N, Sandidges Rd   |        |      |    |       |     | To: 05-627 Dug Hill Rd       |        |        |        |    |             |    |               |       |    |            |
| (778) Lowesville Rd            | 1.05   | 830  | G  | 95%   | 1%  | 1%                           | 2%     | 2%     | 0%     | F  | 0.126       | F  | 0.628         | 860   | G  | 2018       |
| From: 05-627 Dug Hill Rd       |        |      |    |       |     | To: 05-621 Warrick Barn Rd   |        |        |        |    |             |    |               |       |    |            |
| (778) Lowesville Rd            | 0.89   | 860  | G  | 95%   | 1%  | 1%                           | 2%     | 2%     | 0%     | F  | 0.103       | F  | 0.552         | 890   | G  | 2018       |
| From: 05-621 Warrick Barn Rd   |        |      |    |       |     | To: 0.89 MN 05-621           |        |        |        |    |             |    |               |       |    |            |
| (778) Lowesville Rd            | 0.02   | 910  | R  |       |     |                              |        |        |        |    | 0.104       | F  | 0.685         | NA    |    | 05/25/2004 |
| From: 0.89 MN 05-621           |        |      |    |       |     | To: Nelson County Line       |        |        |        |    |             |    |               |       |    |            |
| (779) Mistover Dr              | 0.40   | 140  | R  |       |     |                              |        |        |        |    | NA          |    |               | NA    |    | 04/02/2013 |
| From: 05-653                   |        |      |    |       |     | To: 0.40 MN 05-653           |        |        |        |    |             |    |               |       |    |            |
| (779) Mistover Dr              | 4.40   | 70   | R  |       |     |                              |        |        |        |    | NA          |    |               | NA    |    | 04/02/2013 |
| From: 0.40 MN 05-653           |        |      |    |       |     | To: Dead End                 |        |        |        |    |             |    |               |       |    |            |
| (780) Indian Mission Rd        | 0.50   | 60   | R  |       |     |                              |        |        |        |    | NA          |    |               | NA    |    | 05/09/2013 |
| From: Dead End                 |        |      |    |       |     | To: 05-643 Kenmore Rd        |        |        |        |    |             |    |               |       |    |            |
| (781) Cash Town Rd             | 0.50   | 40   | R  |       |     |                              |        |        |        |    | NA          |    |               | NA    |    | 06/04/2013 |
| From: 05-643 Kenmore Rd        |        |      |    |       |     | To: 05-629 Little Piney Rd   |        |        |        |    |             |    |               |       |    |            |
| (782) Fairfax Circle           | 0.19   | 160  | R  |       |     |                              |        |        |        |    | NA          |    |               | NA    |    | 06/15/2016 |
| From: 05-629 Little Piney Rd   |        |      |    |       |     | To: 05-1321 Canterbury Pl    |        |        |        |    |             |    |               |       |    |            |
| (782) Fairfax Circle           | 0.10   | 210  | R  |       |     |                              |        |        |        |    | NA          |    |               | NA    |    | 06/15/2016 |
| From: 05-1321 Canterbury Pl    |        |      |    |       |     | To: 05-675 Winesap Rd        |        |        |        |    |             |    |               |       |    |            |
| (783) Woodland Dr              | 0.38   | 150  | R  |       |     |                              |        |        |        |    | NA          |    |               | NA    |    | 06/07/2016 |
| From: 05-675 Winesap Rd        |        |      |    |       |     | To: Dead End                 |        |        |        |    |             |    |               |       |    |            |
| (783) Woodland Dr              | 0.28   | 710  | R  |       |     |                              |        |        |        |    | NA          |    |               | NA    |    | 06/07/2016 |
| From: Dead End                 |        |      |    |       |     | To: 05-1383 Fern Wood Dr     |        |        |        |    |             |    |               |       |    |            |
| (783) Woodland Dr              | 0.15   | 1300 | R  |       |     |                              |        |        |        |    | NA          |    |               | NA    |    | 06/07/2016 |
| From: 05-1383 Fern Wood Dr     |        |      |    |       |     | To: 05-1363 Oak Ridge Dr     |        |        |        |    |             |    |               |       |    |            |
| (783) Woodland Dr              | 0.11   | 2100 | R  |       |     |                              |        |        |        |    | NA          |    |               | NA    |    | 06/07/2016 |
| From: 05-1363 Oak Ridge Dr     |        |      |    |       |     | To: 05-1359 Timber Lane      |        |        |        |    |             |    |               |       |    |            |
| (783) Woodland Dr              | 0.22   | 2600 | R  |       |     |                              |        |        |        |    | NA          |    |               | NA    |    | 06/07/2016 |
| From: 05-1359 Timber Lane      |        |      |    |       |     | To: 05-1357 Shady Oak Dr     |        |        |        |    |             |    |               |       |    |            |
| (783) Woodland Dr              | 0.19   | 2200 | R  |       |     |                              |        |        |        |    | NA          |    |               | NA    |    | 06/07/2016 |
| From: 05-1357 Shady Oak Dr     |        |      |    |       |     | To: 05-1341 Odins Bow Rd     |        |        |        |    |             |    |               |       |    |            |
| (783) Woodland Dr              | 0.19   | 2200 | R  |       |     |                              |        |        |        |    | NA          |    |               | NA    |    | 06/07/2016 |
| From: 05-1341 Odins Bow Rd     |        |      |    |       |     | To: 05-669 Amelon Rd         |        |        |        |    |             |    |               |       |    |            |
| (784) Canodys Store Rd         | 1.00   | 40   | R  |       |     |                              |        |        |        |    | NA          |    |               | NA    |    | 04/14/2016 |
| From: 05-669 Amelon Rd         |        |      |    |       |     | To: SR 151 Patrick Henry Hwy |        |        |        |    |             |    |               |       |    |            |
| (785) Blue Ledge Loop          | 0.29   | 30   | R  |       |     |                              |        |        |        |    | NA          |    |               | NA    |    | 04/14/2016 |
| From: SR 151 Patrick Henry Hwy |        |      |    |       |     | To: SR 151 Patrick Henry Hwy |        |        |        |    |             |    |               |       |    |            |
| (786) Crab Apple Lane          | 0.15   | 120  | R  |       |     |                              |        |        |        |    | NA          |    |               | NA    |    | 05/26/2016 |
| From: SR 151 Patrick Henry Hwy |        |      |    |       |     | To: 05-661 Stage Rd          |        |        |        |    |             |    |               |       |    |            |
| From: 05-661 Stage Rd          |        |      |    |       |     | To: Dead End                 |        |        |        |    |             |    |               |       |    |            |

Virginia Department of Transportation  
Traffic Engineering Division  
2018  
Annual Average Daily Traffic Volume Estimates By Section of Route  
Amherst Maintenance Area

| Route                     | Length | AADT | QA | 4Tire | Bus | -----Truck-----                           |        |        |        | QC | K<br>Factor | QK | Dir<br>Factor | AAWDT | QW | Year       |
|---------------------------|--------|------|----|-------|-----|---|--------|--------|--------|----|-------------|----|---------------|-------|----|------------|
|                           |        |      |    |       |     | 2Axle                                     | 3+Axle | 1Trail | 2Trail |    |             |    |               |       |    |            |
| <b>Amherst County</b>     |        |      |    |       |     |   |        |        |        |    |             |    |               |       |    |            |
| (787) Burgess Rd          | 1.17   | 130  | R  |       |     | From: Dead End                            |        |        |        |    | NA          |    |               | NA    |    | 05/19/2016 |
| (787) Burgess Rd          | 0.33   | 230  | R  |       |     | To: 05-1410 Lake Ridge Dr                 |        |        |        |    | NA          |    |               | NA    |    | 05/19/2016 |
| (787) Salt Creek Rd       | 0.55   | 30   | R  |       |     | From: 05-652 Monacan Park Rd              |        |        |        |    | NA          |    |               | NA    |    | 03/19/2013 |
| (787) Crab Creek Rd       | 1.05   | 20   | R  |       |     | To: Dead End; Gap                         |        |        |        |    | NA          |    |               | NA    |    | 04/02/2013 |
| (787) Crab Creek Rd       |        |      |    |       |     | From: Dead End                            |        |        |        |    | NA          |    |               | NA    |    |            |
| (787) Crab Creek Rd       |        |      |    |       |     | To: 05-650, E Perch Rd                    |        |        |        |    | NA          |    |               | NA    |    |            |
| (788) Garten Pl           | 0.16   | 40   | R  |       |     | From: 05-728 Eastview Dr                  |        |        |        |    | NA          |    |               | NA    |    | 05/21/2013 |
| (788) Garten Pl           |        |      |    |       |     | To: Dead End                              |        |        |        |    | NA          |    |               | NA    |    |            |
| (789) Oakwood Dr          | 0.10   | 220  | R  |       |     | From: Dead End                            |        |        |        |    | NA          |    |               | NA    |    | 06/09/2016 |
| (789) Oakwood Dr          |        |      |    |       |     | To: SR 130 Elon Rd                        |        |        |        |    | NA          |    |               | NA    |    |            |
| (790) Adrian St           | 0.15   | 150  | R  |       |     | From: 05-791 Lee Dr                       |        |        |        |    | NA          |    |               | NA    |    | 04/30/2013 |
| (790) Adrian St           |        |      |    |       |     | To: 05-677 Dixie Airport Rd               |        |        |        |    | NA          |    |               | NA    |    |            |
| (791) Lee Dr              | 0.10   | 120  | R  |       |     | From: Dead End                            |        |        |        |    | NA          |    |               | NA    |    | 04/30/2013 |
| (791) Lee Dr              |        |      |    |       |     | To: 05-790 Adrian St                      |        |        |        |    | NA          |    |               | NA    |    | 06/02/2016 |
| (791) Lee Dr              | 0.07   | 70   | R  |       |     | From: Dead End                            |        |        |        |    | NA          |    |               | NA    |    |            |
| (791) Lee Dr              |        |      |    |       |     | To: Dead End                              |        |        |        |    | NA          |    |               | NA    |    |            |
| (792) Clearview Rd        | 0.30   | 660  | R  |       |     | From: 05-1304 Sunset Circle               |        |        |        |    | NA          |    |               | NA    |    | 06/09/2016 |
| (792) Clearview Rd        |        |      |    |       |     | To: Bus US 29                             |        |        |        |    | NA          |    |               | NA    |    |            |
| (793) Amer Circle         | 0.07   | 1900 | R  |       |     | From: Bus US 29                           |        |        |        |    | NA          |    |               | NA    |    | 03/26/2013 |
| (793) Amer Circle         |        |      |    |       |     | To: Dead End                              |        |        |        |    | NA          |    |               | NA    |    |            |
| (794) Poplar Grove Circle | 0.20   | 40   | R  |       |     | From: 05-712 Pendleton Dr                 |        |        |        |    | NA          |    |               | NA    |    | 05/26/2016 |
| (794) Poplar Grove Circle |        |      |    |       |     | To: US 60 Richmond Hwy                    |        |        |        |    | NA          |    |               | NA    |    |            |
| (795) Winridge Rd         | 0.80   | 900  | G  | 97%   | 1%  | 1%  | 1%     | 0%     | 0%     | C  | 0.109       | F  | 0.591         | 930   | G  | 2018       |
| (795) Winridge Rd         |        |      |    |       |     | To: 05-675 Winesap Rd                     |        |        |        |    | NA          |    |               | NA    |    |            |
| (796) Mountain View Dr    | 0.10   | 640  | R  |       |     | From: 05-675; 05-1319                     |        |        |        |    | NA          |    |               | NA    |    | 04/11/2013 |
| (796) Mountain View Dr    |        |      |    |       |     | To: 05-1327, W Briar Pl                   |        |        |        |    | NA          |    |               | NA    |    | 04/11/2013 |
| (796) Mountain View Dr    | 0.45   | 390  | R  |       |     | From: 05-1332 Chesterfield Pl             |        |        |        |    | NA          |    |               | NA    |    | 04/11/2013 |
| (796) Mountain View Dr    | 0.04   | 50   | R  |       |     | To: Dead End                              |        |        |        |    | NA          |    |               | NA    |    |            |
| (796) Mountain View Dr    |        |      |    |       |     | From: Dead End                            |        |        |        |    | NA          |    |               | NA    |    |            |
| (797) Camden Dr           | 0.47   | 240  | R  |       |     | To: 05-703 Younger Dr                     |        |        |        |    | NA          |    |               | NA    |    | 03/19/2013 |
| (797) Camden Dr           |        |      |    |       |     | From: 05-1309 S, Beechwood Dr; Andrews Dr |        |        |        |    | NA          |    |               | NA    |    | 06/15/2016 |
| (798) Foreston Manor Dr   | 0.18   | 70   | R  |       |     | To: 05-1309 N, Beechwood Dr               |        |        |        |    | NA          |    |               | NA    |    | 03/26/2013 |
| (798) Foreston Manor Dr   | 0.16   | 260  | R  |       |     | From: 05-675 Winesap Rd                   |        |        |        |    | NA          |    |               | NA    |    |            |
| (798) Foreston Manor Dr   |        |      |    |       |     | To: 05-635 Buffalo Springs Tpke           |        |        |        |    | NA          |    |               | NA    |    | 05/03/2016 |
| (799) Meadow Hollow Loop  | 0.53   | 100  | R  |       |     | From: 05-642 Meadow Hollow Rd             |        |        |        |    | NA          |    |               | NA    |    |            |
| (799) Meadow Hollow Loop  |        |      |    |       |     | To: 05-642 Meadow Hollow Rd               |        |        |        |    | NA          |    |               | NA    |    |            |



Virginia Department of Transportation  
Traffic Engineering Division  
2018  
Annual Average Daily Traffic Volume Estimates By Section of Route  
Amherst Maintenance Area

| Route                     | Length | AADT | QA | 4Tire | Bus | -----Truck-----                      |        |        |        | QC | K<br>Factor | QK | Dir<br>Factor | AAWDT | QW | Year       |
|---------------------------|--------|------|----|-------|-----|--------------------------------------|--------|--------|--------|----|-------------|----|---------------|-------|----|------------|
|                           |        |      |    |       |     | 2Axle                                | 3+Axle | 1Trail | 2Trail |    |             |    |               |       |    |            |
| <b>Amherst County</b>     |        |      |    |       |     |                                      |        |        |        |    |             |    |               |       |    |            |
| (800) Carpenters Rd       | 0.12   | 30   | R  |       |     | From: 05-635 S, Buffalo Springs Tpke |        |        |        |    | NA          |    |               | NA    |    | 05/03/2016 |
|                           |        |      |    |       |     | To: 05-635 N, Buffalo Springs Tpke   |        |        |        |    |             |    |               |       |    |            |
| (801) Grooms Lane         | 0.32   | 40   | R  |       |     | From: 05-717 Brown Town Rd           |        |        |        |    | NA          |    |               | NA    |    | 07/16/2013 |
|                           |        |      |    |       |     | To: Dead End                         |        |        |        |    |             |    |               |       |    |            |
| (802) Forest Sale Rd      | 0.07   | 30   | R  |       |     | From: Dead End                       |        |        |        |    | NA          |    |               | NA    |    | 06/27/2013 |
|                           |        |      |    |       |     | To: 0.07 MN Dead End                 |        |        |        |    |             |    |               |       |    |            |
| (802) Forest Sale Rd      | 0.60   | 80   | R  |       |     | From: 0.67 MN Dead End               |        |        |        |    | NA          |    |               | NA    |    | 06/27/2013 |
|                           |        |      |    |       |     | To: 0.67 MN Dead End                 |        |        |        |    |             |    |               |       |    |            |
| (802) Forest Sale Rd      | 0.18   | 90   | R  |       |     | From: 0.85 MN Dead End               |        |        |        |    | NA          |    |               | NA    |    | 06/27/2013 |
|                           |        |      |    |       |     | To: 0.85 MN Dead End                 |        |        |        |    |             |    |               |       |    |            |
| (802) Forest Sale Rd      | 0.14   | 100  | R  |       |     | From: US 60 Lexington Tpke           |        |        |        |    | NA          |    |               | NA    |    | 06/27/2013 |
|                           |        |      |    |       |     | To: 05-610 Puppy Creek Rd            |        |        |        |    |             |    |               |       |    |            |
| (803) Harrison Creek Lane | 0.33   | 100  | R  |       |     | From: Dead End                       |        |        |        |    | NA          |    |               | NA    |    | 07/16/2013 |
|                           |        |      |    |       |     | To: Dead End                         |        |        |        |    |             |    |               |       |    |            |
| (805) Lynwood Dr          | 0.19   | 210  | R  |       |     | From: Dead End                       |        |        |        |    | NA          |    |               | NA    |    | 04/04/2013 |
|                           |        |      |    |       |     | To: 05-675 Winesap Rd                |        |        |        |    |             |    |               |       |    |            |
| (806) Montrose Rd         | 0.20   | 210  | R  |       |     | From: 05-653                         |        |        |        |    | NA          |    |               | NA    |    | 04/02/2013 |
|                           |        |      |    |       |     | To: Dead End                         |        |        |        |    |             |    |               |       |    |            |
| (807) Mount Cedron Rd     | 0.40   | 50   | R  |       |     | From: 05-657 Cedar Gate Rd           |        |        |        |    | NA          |    |               | NA    |    | 05/21/2013 |
|                           |        |      |    |       |     | To: 05-657 Cedar Gate Rd             |        |        |        |    |             |    |               |       |    |            |
| (808) Loblolly Lane       | 0.25   | 50   | R  |       |     | From: 05-610 Turkey Mountain Rd      |        |        |        |    | NA          |    |               | NA    |    | 04/25/2013 |
|                           |        |      |    |       |     | To: Dead End                         |        |        |        |    |             |    |               |       |    |            |
| (809) Casey Lane          | 0.48   | 260  | R  |       |     | From: 05-677 Dixie Airport Rd        |        |        |        |    | NA          |    |               | NA    |    | 05/15/2013 |
|                           |        |      |    |       |     | To: Dead End                         |        |        |        |    |             |    |               |       |    |            |
| (810) Lamont Dr           | 0.16   | 350  | R  |       |     | From: 05-677; 05-1311                |        |        |        |    | NA          |    |               | NA    |    | 04/30/2013 |
|                           |        |      |    |       |     | To: 05-1325 Lamont Circle            |        |        |        |    |             |    |               |       |    |            |
| (810) Lamont Dr           | 0.09   | 70   | R  |       |     | From: Dead End                       |        |        |        |    | NA          |    |               | NA    |    | 04/30/2013 |
|                           |        |      |    |       |     | To: Dead End                         |        |        |        |    |             |    |               |       |    |            |
| (811) Bolling Hill Lane   | 0.39   | 240  | R  |       |     | From: 05-671 Possum Island Rd        |        |        |        |    | NA          |    |               | NA    |    | 06/02/2016 |
|                           |        |      |    |       |     | To: Dead End                         |        |        |        |    |             |    |               |       |    |            |
| (812) Hercules Rd         | 0.42   | 50   | R  |       |     | From: US 501                         |        |        |        |    | NA          |    |               | NA    |    | 07/18/2013 |
|                           |        |      |    |       |     | To: Dead End                         |        |        |        |    |             |    |               |       |    |            |
| (813) Long View Dr        | 0.34   | 260  | R  |       |     | From: Cul-de-Sac                     |        |        |        |    | NA          |    |               | NA    |    | 05/09/2013 |
|                           |        |      |    |       |     | To: 05-604 S Coolwell Dr             |        |        |        |    |             |    |               |       |    |            |
| (814) Morcom Dr           | 0.25   | 40   | R  |       |     | From: 05-624 Earley Farm Rd          |        |        |        |    | NA          |    |               | NA    |    | 05/23/2013 |
|                           |        |      |    |       |     | To: 05-622 Stapleton Rd              |        |        |        |    |             |    |               |       |    |            |
| (815) Clingempeel Lane    | 0.35   | 20   | R  |       |     | From: 05-739 Honey Bee Dr            |        |        |        |    | NA          |    |               | NA    |    | 06/27/2013 |
|                           |        |      |    |       |     | To: Dead End                         |        |        |        |    |             |    |               |       |    |            |
| (816) Charley Hill Rd     | 0.40   | 50   | R  |       |     | From: Dead End                       |        |        |        |    | NA          |    |               | NA    |    | 04/25/2013 |
|                           |        |      |    |       |     | To: 05-665 Warrick Barn Rd           |        |        |        |    |             |    |               |       |    |            |

Virginia Department of Transportation  
Traffic Engineering Division  
2018  
Annual Average Daily Traffic Volume Estimates By Section of Route  
Amherst Maintenance Area

| Route                     | Length | AADT | QA | 4Tire | Bus | -----Truck----- |        |        |        | QC | K<br>Factor | QK | Dir<br>Factor | AAWDT | QW | Year       |
|---------------------------|--------|------|----|-------|-----|-----------------|--------|--------|--------|----|-------------|----|---------------|-------|----|------------|
|                           |        |      |    |       |     | 2Axle           | 3+Axle | 1Trail | 2Trail |    |             |    |               |       |    |            |
| <b>Amherst County</b>     |        |      |    |       |     |                 |        |        |        |    |             |    |               |       |    |            |
| (817) Jackson Dr          | 0.20   | 170  | R  |       |     |                 |        |        |        |    | NA          |    | NA            |       |    | 05/23/2013 |
|                           |        |      |    |       |     |                 |        |        |        |    |             |    |               |       |    |            |
|                           |        |      |    |       |     |                 |        |        |        |    |             |    |               |       |    |            |
| (818) Harris Rd           | 0.17   | 320  | R  |       |     |                 |        |        |        |    | NA          |    | NA            |       |    | 05/15/2013 |
|                           |        |      |    |       |     |                 |        |        |        |    |             |    |               |       |    |            |
| (818) Harris Rd           | 0.30   | 440  | R  |       |     |                 |        |        |        |    | NA          |    | NA            |       |    | 05/15/2013 |
|                           |        |      |    |       |     |                 |        |        |        |    |             |    |               |       |    |            |
| (819) Quarry Rd           | 0.70   | 20   | R  |       |     |                 |        |        |        |    | NA          |    | NA            |       |    | 04/25/2013 |
|                           |        |      |    |       |     |                 |        |        |        |    |             |    |               |       |    |            |
| (820) Roses Mill Rd       | 0.19   | 20   | R  |       |     |                 |        |        |        |    | NA          |    | NA            |       |    | 04/23/2013 |
|                           |        |      |    |       |     |                 |        |        |        |    |             |    |               |       |    |            |
| (821) Amethyst Lane       | 0.40   | 60   | R  |       |     |                 |        |        |        |    | NA          |    | NA            |       |    | 06/25/2013 |
|                           |        |      |    |       |     |                 |        |        |        |    |             |    |               |       |    |            |
| (822) Lipscomb Hollow Rd  | 0.46   | 160  | R  |       |     |                 |        |        |        |    | NA          |    | NA            |       |    | 06/27/2013 |
|                           |        |      |    |       |     |                 |        |        |        |    |             |    |               |       |    |            |
| (823) Fiber Plant Rd      | 0.53   | 540  | G  | 98%   | 0%  | 1%              | 0%     | 1%     | 0%     | C  | 0.18        | F  | 0.762         | 560   | G  | 2018       |
|                           |        |      |    |       |     |                 |        |        |        |    |             |    |               |       |    |            |
| (824) Banton Lane         | 0.38   | 120  | R  |       |     |                 |        |        |        |    | NA          |    | NA            |       |    | 06/25/2013 |
|                           |        |      |    |       |     |                 |        |        |        |    |             |    |               |       |    |            |
| (825) Industrial Park Dr  | 0.42   | 240  | R  |       |     |                 |        |        |        |    | NA          |    | NA            |       |    | 06/18/2013 |
|                           |        |      |    |       |     |                 |        |        |        |    |             |    |               |       |    |            |
| (826) Sweeny Rd           | 0.15   | 80   | R  |       |     |                 |        |        |        |    | NA          |    | NA            |       |    | 05/15/2013 |
|                           |        |      |    |       |     |                 |        |        |        |    |             |    |               |       |    |            |
| (827) Perkins Mill Rd     | 2.58   | 130  | R  |       |     |                 |        |        |        |    | NA          |    | NA            |       |    | 06/04/2013 |
|                           |        |      |    |       |     |                 |        |        |        |    |             |    |               |       |    |            |
| (828) Briarwood Dr        | 1.14   | 180  | R  |       |     |                 |        |        |        |    | NA          |    | NA            |       |    | 05/09/2013 |
|                           |        |      |    |       |     |                 |        |        |        |    |             |    |               |       |    |            |
| (829) Thrashers Lake Rd   | 0.38   | 30   | R  |       |     |                 |        |        |        |    | NA          |    | NA            |       |    | 05/27/2013 |
|                           |        |      |    |       |     |                 |        |        |        |    |             |    |               |       |    |            |
| (830) Stone House Lake Rd | 0.70   | 70   | R  |       |     |                 |        |        |        |    | NA          |    | NA            |       |    | 05/27/2013 |
|                           |        |      |    |       |     |                 |        |        |        |    |             |    |               |       |    |            |
| (833) Old Wright Shop Rd  | 0.53   | 1600 | G  | 98%   | 1%  | 1%              | 0%     | 0%     | 0%     | F  | 0.118       | F  | 0.561         | 1700  | G  | 2018       |
|                           |        |      |    |       |     |                 |        |        |        |    |             |    |               |       |    |            |
| (833) Old Wright Shop Rd  | 0.88   | 2300 | G  | 98%   | 1%  | 1%              | 0%     | 0%     | 0%     | C  | 0.096       | F  | 0.58          | 2500  | G  | 2018       |
|                           |        |      |    |       |     |                 |        |        |        |    |             |    |               |       |    |            |
| (835) Danny Dr            | 0.20   | 40   | R  |       |     |                 |        |        |        |    | NA          |    | NA            |       |    | 07/16/2013 |
|                           |        |      |    |       |     |                 |        |        |        |    |             |    |               |       |    |            |
| (838) Brockman Park Dr    | 0.48   | 670  | R  |       |     |                 |        |        |        |    | NA          |    | NA            |       |    | 07/23/2013 |
|                           |        |      |    |       |     |                 |        |        |        |    |             |    |               |       |    |            |

Virginia Department of Transportation  
 Traffic Engineering Division  
 2018  
 Annual Average Daily Traffic Volume Estimates By Section of Route  
 Amherst Maintenance Area

| Route                     | Length | AADT | QA | 4Tire | Bus | -----Truck----- |        |        |        | QC | K<br>Factor | QK | Dir<br>Factor | AAWDT | QW | Year       |    |            |
|---------------------------|--------|------|----|-------|-----|-----------------|--------|--------|--------|----|-------------|----|---------------|-------|----|------------|----|------------|
|                           |        |      |    |       |     | 2Axle           | 3+Axle | 1Trail | 2Trail |    |             |    |               |       |    |            |    |            |
| <b>Amherst County</b>     |        |      |    |       |     |                 |        |        |        |    |             |    |               |       |    |            |    |            |
| (839) East Commerce St    | 0.29   | 130  | R  |       |     |                 |        |        |        |    |             |    |               | NA    |    | 07/23/2013 |    |            |
|                           |        |      |    |       |     |                 |        |        |        |    |             |    |               |       |    |            |    |            |
| (840) Burks Rd            | 0.50   | 130  | R  |       |     |                 |        |        |        |    |             |    |               | NA    |    | 05/26/2016 |    |            |
| (840) Neighbors Rd        | 0.30   | 110  | R  |       |     |                 |        |        |        |    |             |    |               | NA    |    | 05/26/2016 |    |            |
| (842) COMMUNICATION CT    | 0.30   | 540  | R  |       |     |                 |        |        |        |    |             |    |               | NA    |    | 08/20/2013 |    |            |
| (843) FLOOD ST            | 0.18   | 70   | R  |       |     |                 |        |        |        |    |             |    |               | NA    |    | 08/20/2013 |    |            |
| (845) Ragland Rd          | 0.13   | 150  | R  |       |     |                 |        |        |        |    |             |    |               | NA    |    | 08/20/2013 |    |            |
| (845) Ragland Rd          | 0.05   | 220  | R  |       |     |                 |        |        |        |    |             |    |               | NA    |    | 07/30/2013 |    |            |
| (846) Stapelton Rd        | 0.99   | 810  | G  | 28%   | 1%  | 0%              | 23%    | 47%    | 0%     | C  | 0.089       | F  | 0.576         | 840   | G  | 2018       |    |            |
| (861) Old Stage Rd        | 0.23   | 60   | R  |       |     |                 |        |        |        |    |             |    |               | 0.156 | F  | 0.5        | NA | 05/26/2016 |
| (861) Old Stage Rd        | 0.17   | 240  | G  | 98%   | 1%  | 1%              | 1%     | 0%     | 0%     | C  | 0.098       | F  | 0.512         | 260   | G  | 2018       |    |            |
| (861) Old Stage Rd        | 1.25   | 320  | R  |       |     |                 |        |        |        |    |             |    |               | NA    |    | 07/01/2013 |    |            |
| (861) Old Stage Rd        | 0.34   | 30   | R  |       |     |                 |        |        |        |    |             |    |               | NA    |    | 08/22/2013 |    |            |
| (1001) Phelps Rd          | 0.10   | 180  | R  |       |     |                 |        |        |        |    |             |    |               | NA    |    | 07/30/2013 |    |            |
| (1001) Phelps Rd          | 0.05   | 410  | R  |       |     |                 |        |        |        |    |             |    |               | NA    |    | 07/30/2013 |    |            |
| (1001) Phelps Rd          | 0.10   | 850  | R  |       |     |                 |        |        |        |    |             |    |               | NA    |    | 07/30/2013 |    |            |
| (1002) Dellwood Dr        | 0.20   | 200  | R  |       |     |                 |        |        |        |    |             |    |               | NA    |    | 06/13/2013 |    |            |
| (1003) Amelon Center Pkwy | 0.32   | 270  | R  |       |     |                 |        |        |        |    |             |    |               | NA    |    | 06/09/2016 |    |            |
| (1004) Lynchs Ferry Rd    | 0.15   | 850  | R  |       |     |                 |        |        |        |    |             |    |               | NA    |    | 08/08/2013 |    |            |
| (1004) Lynchs Ferry Rd    | 0.43   | 260  | R  |       |     |                 |        |        |        |    |             |    |               | NA    |    | 08/08/2013 |    |            |
| (1004) Lynchs Ferry Rd    | 0.47   | 330  | R  |       |     |                 |        |        |        |    |             |    |               | NA    |    | 08/08/2013 |    |            |
| (1005) Church St          | 0.06   | 90   | R  |       |     |                 |        |        |        |    |             |    |               | NA    |    | 08/06/2013 |    |            |

Virginia Department of Transportation  
Traffic Engineering Division  
2018  
Annual Average Daily Traffic Volume Estimates By Section of Route  
Amherst Maintenance Area

| Route                 | Length | AADT | QA | 4Tire | Bus | -----Truck-----                            |        |        |        | QC | K<br>Factor | QK | Dir<br>Factor | AAWDT | QW | Year       |
|-----------------------|--------|------|----|-------|-----|--|--------|--------|--------|----|-------------|----|---------------|-------|----|------------|
|                       |        |      |    |       |     | 2Axle                                      | 3+Axle | 1Trail | 2Trail |    |             |    |               |       |    |            |
| <b>Amherst County</b> |        |      |    |       |     |  |        |        |        |    |             |    |               |       |    |            |
| 1005 Church St        | 0.06   | 80   | R  |       |     | From: 05-1017 Third St                     |        |        |        |    | NA          |    |               | NA    |    | 08/06/2013 |
| 1005 Church St        | 0.06   | 100  | R  |       |     | To: 05-1018 Fourth St                      |        |        |        |    | NA          |    |               | NA    |    | 08/06/2013 |
| 1005 Church St        | 0.06   | 70   | R  |       |     | From: 05-1019 Fifth St                     |        |        |        |    | NA          |    |               | NA    |    | 08/06/2013 |
| 1005 Church St        | 0.06   |      |    |       |     | To: 05-1020 Sixth St                       |        |        |        |    |             |    |               |       |    |            |
| 1006 Main St          | 0.12   | 60   | R  |       |     | From: Dead End                             |        |        |        |    | NA          |    |               | NA    |    | 08/08/2013 |
| 1006 Main St          | 0.08   | 110  | R  |       |     | To: 05-1014, E Rucker St; W Rucker St      |        |        |        |    | NA          |    |               | NA    |    | 08/08/2013 |
| 1006 Main St          | 0.04   | 480  | R  |       |     | From: 05-1015 Rocky Hill Rd; Horse Ford Rd |        |        |        |    | NA          |    |               | NA    |    | 08/08/2013 |
| 1006 Main St          | 0.06   | 560  | R  |       |     | To: 05-1016 Second St                      |        |        |        |    | NA          |    |               | NA    |    | 08/06/2013 |
| 1006 Main St          | 0.05   | 600  | R  |       |     | From: 05-1017 Third St                     |        |        |        |    | NA          |    |               | NA    |    | 08/06/2013 |
| 1006 Main St          | 0.07   | 780  | R  |       |     | To: 05-1018 Fourth St                      |        |        |        |    | NA          |    |               | NA    |    | 08/06/2013 |
| 1006 Main St          | 0.05   | 1000 | R  |       |     | From: 05-1019 Fifth St                     |        |        |        |    | NA          |    |               | NA    |    | 08/06/2013 |
| 1006 Main St          | 0.09   | 1100 | R  |       |     | To: 05-1020 Sixth St                       |        |        |        |    | NA          |    |               | NA    |    | 08/06/2013 |
| 1006 Main St          | 0.11   | 1200 | R  |       |     | From: 05-1021 Seventh St                   |        |        |        |    | NA          |    |               | NA    |    | 08/06/2013 |
| 1006 Main St          | 0.03   | 1300 | R  |       |     | To: 05-1022 S, Eighth St                   |        |        |        |    | NA          |    |               | NA    |    | 08/06/2013 |
| 1006 Main St          | 0.05   | 1400 | R  |       |     | From: 05-1022 N, Eighth St                 |        |        |        |    | NA          |    |               | NA    |    | 08/06/2013 |
| 1006 Main St          | 0.10   | 1500 | R  |       |     | To: 05-1023 Ninth St                       |        |        |        |    | NA          |    |               | NA    |    | 08/01/2013 |
| 1006 Main St          | 0.02   | 2300 | R  |       |     | From: 05-1004 Lynchs Ferry Rd              |        |        |        |    | NA          |    |               | NA    |    | 08/01/2013 |
| 1006 Main St          | 0.02   |      |    |       |     | To: SR 210; 05-1034                        |        |        |        |    |             |    |               |       |    |            |
| 1007 Clark St         | 0.10   | 70   | R  |       |     | From: Dead End                             |        |        |        |    | NA          |    |               | NA    |    | 08/01/2013 |
| 1007 Clark St         | 0.06   | 80   | R  |       |     | To: 05-1016 Second St                      |        |        |        |    | NA          |    |               | NA    |    | 08/01/2013 |
| 1007 Clark St         | 0.06   | 80   | R  |       |     | From: 05-1017 Third St                     |        |        |        |    | NA          |    |               | NA    |    | 08/01/2013 |
| 1007 Clark St         | 0.06   | 90   | R  |       |     | To: 05-1018 Fourth St                      |        |        |        |    | NA          |    |               | NA    |    | 08/01/2013 |
| 1007 Clark St         | 0.15   | 90   | R  |       |     | From: 05-1019 Fifth St                     |        |        |        |    | NA          |    |               | NA    |    | 08/01/2013 |
| 1007 Warwick St       | 0.14   | 80   | R  |       |     | To: 05-1021 Seventh St                     |        |        |        |    | NA          |    |               | NA    |    | 08/01/2013 |
| 1007 Warwick St       | 0.05   | 80   | R  |       |     | From: 05-1022 Eighth St                    |        |        |        |    | NA          |    |               | NA    |    | 08/01/2013 |
| 1007 Warwick St       | 0.05   |      |    |       |     | To: 05-1023 Ninth St                       |        |        |        |    |             |    |               |       |    |            |
| 1008 Dawson St        | 0.15   | 50   | R  |       |     | From: Dead End                             |        |        |        |    | NA          |    |               | NA    |    | 06/15/2016 |
| 1008 Dawson St        | 0.15   |      |    |       |     | To: 05-1023 Ninth St                       |        |        |        |    |             |    |               |       |    |            |

Virginia Department of Transportation  
 Traffic Engineering Division  
 2018  
 Annual Average Daily Traffic Volume Estimates By Section of Route  
 Amherst Maintenance Area

| Route                 | Length | AADT | QA | 4Tire | Bus | -----Truck----- |  |        |        | QC | K<br>Factor | QK | Dir<br>Factor | AAWDT | QW | Year       |  |
|-----------------------|--------|------|----|-------|-----|-----------------|--|--------|--------|----|-------------|----|---------------|-------|----|------------|--|
|                       |        |      |    |       |     | 2Axle           | 3+Axle                                   | 1Trail | 2Trail |    |             |    |               |       |    |            |  |
| <b>Amherst County</b> |        |      |    |       |     |                 |  |        |        |    |             |    |               |       |    |            |  |
| 1008 Dawson St        | 0.10   | 90   | R  |       |     |                 | From: 05-1023 Ninth St                   |        |        |    |             | NA |               | NA    |    | 06/15/2016 |  |
|                       |        |      |    |       |     |                 | To: Cul-de-Sac                           |        |        |    |             |    |               |       |    |            |  |
| 1009 Parrish Place    | 0.08   | 50   | R  |       |     |                 | From: Dead End                           |        |        |    |             | NA |               | NA    |    | 08/08/2013 |  |
|                       |        |      |    |       |     |                 | To: 05-1023 Ninth St                     |        |        |    |             |    |               |       |    |            |  |
| 1010 Turner St        | 0.12   | 30   | R  |       |     |                 | From: 05-1017 Third St                   |        |        |    |             | NA |               | NA    |    | 08/01/2013 |  |
|                       |        |      |    |       |     |                 | To: 05-1019 Fifth St                     |        |        |    |             |    |               |       |    |            |  |
| 1011 Early Dr         | 0.10   | 80   | R  |       |     |                 | From: Dead End                           |        |        |    |             | NA |               | NA    |    | 08/08/2013 |  |
|                       |        |      |    |       |     |                 | To: SR 163 Amherst Hwy                   |        |        |    |             |    |               |       |    |            |  |
| 1012 Sunset Dr        | 0.60   | 360  | R  |       |     |                 | From: SR 210 Colony Rd                   |        |        |    |             | NA |               | NA    |    | 08/01/2013 |  |
|                       |        |      |    |       |     |                 | To: Dead End                             |        |        |    |             |    |               |       |    |            |  |
| 1013 Caroline Ave     | 0.18   | 420  | R  |       |     |                 | From: Dead End                           |        |        |    |             | NA |               | NA    |    | 08/01/2013 |  |
|                       |        |      |    |       |     |                 | To: 0.18 MN Dead End                     |        |        |    |             |    |               |       |    |            |  |
| 1013 Caroline Ave     | 0.51   | 460  | R  |       |     |                 | From: SR 334 Lynchburg Trng Sch & Hos Rd |        |        |    |             | NA |               | NA    |    | 08/01/2013 |  |
|                       |        |      |    |       |     |                 | To: Dead End                             |        |        |    |             |    |               |       |    |            |  |
| 1014 W Rucker St      | 0.07   | 70   | R  |       |     |                 | From: Dead End                           |        |        |    |             | NA |               | NA    |    | 08/08/2013 |  |
|                       |        |      |    |       |     |                 | To: 05-1006 Main St                      |        |        |    |             |    |               |       |    |            |  |
| 1014 E Rucker St      | 0.02   | 40   | R  |       |     |                 | From: Dead End                           |        |        |    |             | NA |               | NA    |    | 08/08/2013 |  |
|                       |        |      |    |       |     |                 | To: Dead End                             |        |        |    |             |    |               |       |    |            |  |
| 1015 Horse Ford Rd    | 0.07   | 6    | R  |       |     |                 | From: Dead End                           |        |        |    |             | NA |               | NA    |    | 08/08/2013 |  |
|                       |        |      |    |       |     |                 | To: 05-1006 Main St                      |        |        |    |             |    |               |       |    |            |  |
| 1015 Rocky Hill Rd    | 0.17   | 530  | R  |       |     |                 | From: 05-1004 Lynchs Ferry Rd            |        |        |    |             | NA |               | NA    |    | 08/08/2013 |  |
|                       |        |      |    |       |     |                 | To: 05-1007 Clark St                     |        |        |    |             |    |               |       |    |            |  |
| 1016 Second St        | 0.07   | 90   | R  |       |     |                 | From: 05-1006 Main St                    |        |        |    |             | NA |               | NA    |    | 06/15/2016 |  |
|                       |        |      |    |       |     |                 | To: 05-1005 Church St                    |        |        |    |             |    |               |       |    |            |  |
| 1016 Second St        | 0.07   | 150  | R  |       |     |                 | From: 05-1010 Turner St                  |        |        |    |             | NA |               | NA    |    | 06/15/2016 |  |
|                       |        |      |    |       |     |                 | To: 05-1007 Clark St                     |        |        |    |             |    |               |       |    |            |  |
| 1017 Third St         | 0.04   | 30   | R  |       |     |                 | From: Dead End; Gap                      |        |        |    |             | NA |               | NA    |    | 08/06/2013 |  |
|                       |        |      |    |       |     |                 | To: 05-1005 Church St                    |        |        |    |             |    |               |       |    |            |  |
| 1017 Third St         | 0.06   | 48   | R  |       |     |                 | From: 05-1007 Clark St                   |        |        |    |             | NA |               | NA    |    | 08/06/2013 |  |
|                       |        |      |    |       |     |                 | To: Dead End; Gap                        |        |        |    |             |    |               |       |    |            |  |
| 1017 Third St         | 0.05   | 30   | R  |       |     |                 | From: 05-1005 Church St                  |        |        |    |             | NA |               | NA    |    | 08/06/2013 |  |
|                       |        |      |    |       |     |                 | To: 05-1007 Clark St                     |        |        |    |             |    |               |       |    |            |  |
| 1018 Fourth St        | 0.07   | 100  | R  |       |     |                 | From: 05-1006 Main St                    |        |        |    |             | NA |               | NA    |    | 08/06/2013 |  |
|                       |        |      |    |       |     |                 | To: 05-1005 Church St                    |        |        |    |             |    |               |       |    |            |  |
| 1018 Fourth St        | 0.07   | 100  | R  |       |     |                 | From: Dead End                           |        |        |    |             | NA |               | NA    |    | 08/06/2013 |  |
|                       |        |      |    |       |     |                 | To: 05-1005 Church St                    |        |        |    |             |    |               |       |    |            |  |
| 1019 Fifth St         | 0.04   | 90   | R  |       |     |                 | From: 05-1006 Main St                    |        |        |    |             | NA |               | NA    |    | 08/06/2013 |  |
|                       |        |      |    |       |     |                 | To: 05-1005 Church St                    |        |        |    |             |    |               |       |    |            |  |
| 1019 Fifth St         | 0.07   | 100  | R  |       |     |                 | From: 05-1006 Main St                    |        |        |    |             | NA |               | NA    |    | 08/06/2013 |  |
|                       |        |      |    |       |     |                 | To: 05-1007 Clark St                     |        |        |    |             |    |               |       |    |            |  |
| 1019 Fifth St         | 0.07   | 130  | R  |       |     |                 | From: 05-1007 Clark St                   |        |        |    |             | NA |               | NA    |    | 08/06/2013 |  |
|                       |        |      |    |       |     |                 | To: 05-1007 Clark St                     |        |        |    |             |    |               |       |    |            |  |

Virginia Department of Transportation  
Traffic Engineering Division  
2018  
Annual Average Daily Traffic Volume Estimates By Section of Route  
Amherst Maintenance Area

| Route                 | Length | AADT | QA | 4Tire | Bus | -----Truck-----                 |        |        |        | QC | K<br>Factor | QK | Dir<br>Factor | AAWDT | QW | Year       |
|-----------------------|--------|------|----|-------|-----|---------------------------------|--------|--------|--------|----|-------------|----|---------------|-------|----|------------|
|                       |        |      |    |       |     | 2Axle                           | 3+Axle | 1Trail | 2Trail |    |             |    |               |       |    |            |
| <b>Amherst County</b> |        |      |    |       |     |                                 |        |        |        |    |             |    |               |       |    |            |
| 1019 Fifth St         | 0.04   | 120  | R  |       |     | From: 05-1007 Clark St          |        |        |        |    | NA          |    |               | NA    |    | 08/01/2013 |
|                       |        |      |    |       |     | To: 05-1010 Turner St           |        |        |        |    |             |    |               |       |    |            |
| 1020 Sixth St         | 0.07   | 80   | R  |       |     | From: 05-1005 Church St         |        |        |        |    | NA          |    |               | NA    |    | 08/06/2013 |
|                       |        |      |    |       |     | To: 05-1006 Main St             |        |        |        |    |             |    |               |       |    |            |
| 1021 Seventh St       | 0.20   | 80   | R  |       |     | From: 05-1004 Lynchs Ferry Rd   |        |        |        |    | NA          |    |               | NA    |    | 06/15/2016 |
|                       |        |      |    |       |     | To: 05-1006 Main St             |        |        |        |    |             |    |               |       |    |            |
| 1021 Seventh St       | 0.05   | 180  | R  |       |     | From: 05-1007 N, Warwick St     |        |        |        |    | NA          |    |               | NA    |    | 08/06/2013 |
|                       |        |      |    |       |     | To: 05-1007 S, Clark St         |        |        |        |    |             |    |               |       |    |            |
| 1021 Seventh St       | 0.03   | 170  | R  |       |     | From: 05-1007 S, Clark St       |        |        |        |    | NA          |    |               | NA    |    | 08/01/2013 |
|                       |        |      |    |       |     | To: Dead End                    |        |        |        |    |             |    |               |       |    |            |
| 1021 Seventh St       | 0.24   | 60   | R  |       |     | From: 05-1007 Warwick St        |        |        |        |    | NA          |    |               | NA    |    | 08/01/2013 |
|                       |        |      |    |       |     | To: Dead End                    |        |        |        |    |             |    |               |       |    |            |
| 1022 Eighth St        | 0.05   | 170  | R  |       |     | From: 05-1006 N, Main St        |        |        |        |    | NA          |    |               | NA    |    | 08/06/2013 |
|                       |        |      |    |       |     | To: 05-1006 S, Main St          |        |        |        |    |             |    |               |       |    |            |
| 1022 Eighth St        | 0.10   | 60   | R  |       |     | From: 05-1006 S, Main St        |        |        |        |    | NA          |    |               | NA    |    | 08/06/2013 |
|                       |        |      |    |       |     | To: Dead End                    |        |        |        |    |             |    |               |       |    |            |
| 1023 Ninth St         | 0.08   | 140  | R  |       |     | From: 05-1009 Union St          |        |        |        |    | NA          |    |               | NA    |    | 08/01/2013 |
|                       |        |      |    |       |     | To: 05-1008 Dawson St           |        |        |        |    |             |    |               |       |    |            |
| 1023 Ninth St         | 0.05   | 230  | R  |       |     | From: 05-1007 Warwick St        |        |        |        |    | NA          |    |               | NA    |    | 08/01/2013 |
|                       |        |      |    |       |     | To: 05-1006 Main St             |        |        |        |    |             |    |               |       |    |            |
| 1023 Ninth St         | 0.05   | 340  | R  |       |     | From: 05-1006 Main St           |        |        |        |    | NA          |    |               | NA    |    | 08/01/2013 |
|                       |        |      |    |       |     | To: Dead End                    |        |        |        |    |             |    |               |       |    |            |
| 1024 Ragland Rd       | 0.35   | 290  | R  |       |     | From: 05-622, CVT Rd            |        |        |        |    | NA          |    |               | NA    |    | 08/01/2013 |
|                       |        |      |    |       |     | To: Bus US 29                   |        |        |        |    |             |    |               |       |    |            |
| 1025 Miller Lane      | 0.10   | 640  | R  |       |     | From: 05-1034 Main St           |        |        |        |    | NA          |    |               | NA    |    | 07/30/2013 |
|                       |        |      |    |       |     | To: Dead End                    |        |        |        |    |             |    |               |       |    |            |
| 1026 Center St        | 0.06   | 70   | R  |       |     | From: 05-1001 Phelps Rd         |        |        |        |    | NA          |    |               | NA    |    | 07/30/2013 |
|                       |        |      |    |       |     | To: Dead End                    |        |        |        |    |             |    |               |       |    |            |
| 1026 Center St        | 0.15   | 210  | R  |       |     | From: 05-1001 Phelps Rd         |        |        |        |    | NA          |    |               | NA    |    | 07/30/2013 |
|                       |        |      |    |       |     | To: Dead End                    |        |        |        |    |             |    |               |       |    |            |
| 1027 Recycle Rd       | 0.37   | 240  | R  |       |     | From: 05-842 Old Wright Shop Rd |        |        |        |    | NA          |    |               | NA    |    | 08/01/2013 |
|                       |        |      |    |       |     | To: Dead End                    |        |        |        |    |             |    |               |       |    |            |
| 1028 Ridge St         | 0.03   | 90   | R  |       |     | From: 0.03 ME Dead End          |        |        |        |    | NA          |    |               | NA    |    | 06/11/2013 |
|                       |        |      |    |       |     | To: 05-1041 Spring St           |        |        |        |    |             |    |               |       |    |            |
| 1028 Ridge St         | 0.24   | 170  | R  |       |     | From: 05-1041 Spring St         |        |        |        |    | NA          |    |               | NA    |    | 06/11/2013 |
|                       |        |      |    |       |     | To: 05-1035 Forbes St           |        |        |        |    |             |    |               |       |    |            |
| 1028 Ridge St         | 0.05   | 300  | R  |       |     | From: 05-1035 Forbes St         |        |        |        |    | NA          |    |               | NA    |    | 06/11/2013 |
|                       |        |      |    |       |     | To: FR-622; 05-1040             |        |        |        |    |             |    |               |       |    |            |
| 1028 Ridge St         | 0.15   | 360  | R  |       |     | From: SR 210 Colony Rd          |        |        |        |    | NA          |    |               | NA    |    | 06/11/2013 |
|                       |        |      |    |       |     | To: Dead End                    |        |        |        |    |             |    |               |       |    |            |
| 1029 Rose Lane        | 0.09   | 50   | R  |       |     | From: Dead End                  |        |        |        |    | NA          |    |               | NA    |    | 07/30/2013 |
|                       |        |      |    |       |     | To: Dead End                    |        |        |        |    |             |    |               |       |    |            |

Virginia Department of Transportation  
Traffic Engineering Division  
2018  
Annual Average Daily Traffic Volume Estimates By Section of Route  
Amherst Maintenance Area

| Route                  | Length | AADT | QA | 4Tire | Bus | -----Truck----- |        |        |        | QC | K<br>Factor | QK | Dir<br>Factor | AAWDT | QW | Year       |
|------------------------|--------|------|----|-------|-----|-----------------|--------|--------|--------|----|-------------|----|---------------|-------|----|------------|
|                        |        |      |    |       |     | 2Axle           | 3+Axle | 1Trail | 2Trail |    |             |    |               |       |    |            |
| <b>Amherst County</b>  |        |      |    |       |     |                 |        |        |        |    |             |    |               |       |    |            |
| (1030) S Hill Crest Dr | 0.65   | 370  | R  |       |     |                 |        |        |        |    | NA          |    |               | NA    |    | 06/20/2013 |
|                        |        |      |    |       |     |                 |        |        |        |    |             |    |               |       |    |            |
| (1030) S Hill Crest Dr | 0.04   | 480  | R  |       |     |                 |        |        |        |    | NA          |    |               | NA    |    | 06/20/2013 |
|                        |        |      |    |       |     |                 |        |        |        |    |             |    |               |       |    |            |
| (1030) N Hill Crest Dr | 0.16   | 500  | R  |       |     |                 |        |        |        |    | NA          |    |               | NA    |    | 06/20/2013 |
|                        |        |      |    |       |     |                 |        |        |        |    |             |    |               |       |    |            |
| (1031) Pinecrest Dr    | 0.60   | 110  | R  |       |     |                 |        |        |        |    | NA          |    |               | NA    |    | 06/20/2013 |
|                        |        |      |    |       |     |                 |        |        |        |    |             |    |               |       |    |            |
| (1031) Pinecrest Dr    | 0.20   | 340  | R  |       |     |                 |        |        |        |    | NA          |    |               | NA    |    | 06/20/2013 |
|                        |        |      |    |       |     |                 |        |        |        |    |             |    |               |       |    |            |
| (1031) Pinecrest Dr    | 0.18   | 510  | R  |       |     |                 |        |        |        |    | NA          |    |               | NA    |    | 06/20/2013 |
|                        |        |      |    |       |     |                 |        |        |        |    |             |    |               |       |    |            |
| (1032) Pamona Dr       | 0.25   | 270  | R  |       |     |                 |        |        |        |    | NA          |    |               | NA    |    | 06/20/2013 |
|                        |        |      |    |       |     |                 |        |        |        |    |             |    |               |       |    |            |
| (1033) Morris St       | 0.22   | 330  | R  |       |     |                 |        |        |        |    | NA          |    |               | NA    |    | 07/30/2013 |
|                        |        |      |    |       |     |                 |        |        |        |    |             |    |               |       |    |            |
| (1034) Main St         | 0.16   | 1200 | R  |       |     |                 |        |        |        |    | NA          |    |               | NA    |    | 07/30/2013 |
|                        |        |      |    |       |     |                 |        |        |        |    |             |    |               |       |    |            |
| (1034) Main St         | 0.10   | 1100 | R  |       |     |                 |        |        |        |    | NA          |    |               | NA    |    | 07/30/2013 |
|                        |        |      |    |       |     |                 |        |        |        |    |             |    |               |       |    |            |
| (1034) Main St         | 0.15   | 840  | R  |       |     |                 |        |        |        |    | NA          |    |               | NA    |    | 07/30/2013 |
|                        |        |      |    |       |     |                 |        |        |        |    |             |    |               |       |    |            |
| (1035) Forbes St       | 0.07   | 80   | R  |       |     |                 |        |        |        |    | NA          |    |               | NA    |    | 06/11/2013 |
|                        |        |      |    |       |     |                 |        |        |        |    |             |    |               |       |    |            |
| (1036) East St         | 0.07   | 220  | R  |       |     |                 |        |        |        |    | NA          |    |               | NA    |    | 07/30/2013 |
|                        |        |      |    |       |     |                 |        |        |        |    |             |    |               |       |    |            |
| (1037) Spinner St      | 0.14   | 150  | R  |       |     |                 |        |        |        |    | NA          |    |               | NA    |    | 07/30/2013 |
|                        |        |      |    |       |     |                 |        |        |        |    |             |    |               |       |    |            |
| (1038) Wells St        | 0.19   | 260  | R  |       |     |                 |        |        |        |    | NA          |    |               | NA    |    | 07/30/2013 |
|                        |        |      |    |       |     |                 |        |        |        |    |             |    |               |       |    |            |
| (1039) Williams Rd     | 0.20   | 120  | R  |       |     |                 |        |        |        |    | NA          |    |               | NA    |    | 06/15/2016 |
|                        |        |      |    |       |     |                 |        |        |        |    |             |    |               |       |    |            |
| (1040) Lyttleton Lane  | 0.19   | 200  | R  |       |     |                 |        |        |        |    | NA          |    |               | NA    |    | 06/11/2013 |
|                        |        |      |    |       |     |                 |        |        |        |    |             |    |               |       |    |            |
| (1040) Lyttleton Lane  | 0.24   | 460  | R  |       |     |                 |        |        |        |    | NA          |    |               | NA    |    | 06/11/2013 |
|                        |        |      |    |       |     |                 |        |        |        |    |             |    |               |       |    |            |
| (1040) Lyttleton Lane  | 0.01   | 2000 | R  |       |     |                 |        |        |        |    | NA          |    |               | NA    |    | 06/11/2013 |
|                        |        |      |    |       |     |                 |        |        |        |    |             |    |               |       |    |            |
| (1041) Spring St       | 0.05   | 100  | R  |       |     |                 |        |        |        |    | NA          |    |               | NA    |    | 06/11/2013 |
|                        |        |      |    |       |     |                 |        |        |        |    |             |    |               |       |    |            |
| (1042) Viars Rd        | 0.10   | 100  | R  |       |     |                 |        |        |        |    | NA          |    |               | NA    |    | 06/20/2013 |
|                        |        |      |    |       |     |                 |        |        |        |    |             |    |               |       |    |            |

Virginia Department of Transportation  
Traffic Engineering Division  
2018  
Annual Average Daily Traffic Volume Estimates By Section of Route  
Amherst Maintenance Area

| Route                 | Length            | AADT | QA   | 4Tire | Bus | -----Truck----- |        |        |        | QC | K Factor | QK | Dir Factor | AAWDT | QW | Year       |
|-----------------------|-------------------|------|------|-------|-----|-----------------|--------|--------|--------|----|----------|----|------------|-------|----|------------|
|                       |                   |      |      |       |     | 2Axle           | 3+Axle | 1Trail | 2Trail |    |          |    |            |       |    |            |
| <b>Amherst County</b> |                   |      |      |       |     |                 |        |        |        |    |          |    |            |       |    |            |
| 1043                  | Campbell St       | 0.13 | 100  | R     |     |                 |        |        |        |    |          | NA |            | NA    |    | 07/30/2013 |
|                       |                   |      |      |       |     |                 |        |        |        |    |          |    |            |       |    |            |
|                       |                   |      |      |       |     |                 |        |        |        |    |          |    |            |       |    |            |
| 1044                  | Reichard Dr       | 0.10 | 130  | R     |     |                 |        |        |        |    |          | NA |            | NA    |    | 06/20/2013 |
|                       |                   |      |      |       |     |                 |        |        |        |    |          |    |            |       |    |            |
|                       |                   |      |      |       |     |                 |        |        |        |    |          |    |            |       |    |            |
| 1044                  | Reichard Dr       | 0.10 | 70   | R     |     |                 |        |        |        |    |          | NA |            | NA    |    | 06/20/2013 |
|                       |                   |      |      |       |     |                 |        |        |        |    |          |    |            |       |    |            |
|                       |                   |      |      |       |     |                 |        |        |        |    |          |    |            |       |    |            |
| 1045                  | Crestview Dr      | 0.10 | 60   | R     |     |                 |        |        |        |    |          | NA |            | NA    |    | 06/20/2013 |
|                       |                   |      |      |       |     |                 |        |        |        |    |          |    |            |       |    |            |
|                       |                   |      |      |       |     |                 |        |        |        |    |          |    |            |       |    |            |
| 1046                  | Triple Oak Circle | 0.12 | 120  | R     |     |                 |        |        |        |    |          | NA |            | NA    |    | 06/13/2013 |
|                       |                   |      |      |       |     |                 |        |        |        |    |          |    |            |       |    |            |
|                       |                   |      |      |       |     |                 |        |        |        |    |          |    |            |       |    |            |
| 1046                  | Triple Oak Circle | 0.09 | 100  | R     |     |                 |        |        |        |    |          | NA |            | NA    |    | 06/13/2013 |
|                       |                   |      |      |       |     |                 |        |        |        |    |          |    |            |       |    |            |
|                       |                   |      |      |       |     |                 |        |        |        |    |          |    |            |       |    |            |
| 1046                  | Triple Oak Circle | 0.17 | 280  | R     |     |                 |        |        |        |    |          | NA |            | NA    |    | 06/13/2013 |
|                       |                   |      |      |       |     |                 |        |        |        |    |          |    |            |       |    |            |
|                       |                   |      |      |       |     |                 |        |        |        |    |          |    |            |       |    |            |
| 1047                  | Long Pine Dr      | 0.10 | 100  | R     |     |                 |        |        |        |    |          | NA |            | NA    |    | 06/13/2013 |
|                       |                   |      |      |       |     |                 |        |        |        |    |          |    |            |       |    |            |
|                       |                   |      |      |       |     |                 |        |        |        |    |          |    |            |       |    |            |
| 1048                  | Lakeland Circle   | 0.10 | 1800 | R     |     |                 |        |        |        |    |          | NA |            | NA    |    | 06/13/2013 |
|                       |                   |      |      |       |     |                 |        |        |        |    |          |    |            |       |    |            |
|                       |                   |      |      |       |     |                 |        |        |        |    |          |    |            |       |    |            |
| 1048                  | Lakeland Circle   | 0.09 | 1200 | R     |     |                 |        |        |        |    |          | NA |            | NA    |    | 06/13/2013 |
|                       |                   |      |      |       |     |                 |        |        |        |    |          |    |            |       |    |            |
|                       |                   |      |      |       |     |                 |        |        |        |    |          |    |            |       |    |            |
| 1049                  | Hilltop Dr        | 0.20 | 1200 | R     |     |                 |        |        |        |    |          | NA |            | NA    |    | 06/13/2013 |
|                       |                   |      |      |       |     |                 |        |        |        |    |          |    |            |       |    |            |
|                       |                   |      |      |       |     |                 |        |        |        |    |          |    |            |       |    |            |
| 1049                  | Hilltop Dr        | 0.24 | 1200 | R     |     |                 |        |        |        |    |          | NA |            | NA    |    | 06/13/2013 |
|                       |                   |      |      |       |     |                 |        |        |        |    |          |    |            |       |    |            |
|                       |                   |      |      |       |     |                 |        |        |        |    |          |    |            |       |    |            |
| 1049                  | Hilltop Dr        | 0.19 | 250  | R     |     |                 |        |        |        |    |          | NA |            | NA    |    | 06/13/2013 |
|                       |                   |      |      |       |     |                 |        |        |        |    |          |    |            |       |    |            |
|                       |                   |      |      |       |     |                 |        |        |        |    |          |    |            |       |    |            |
| 1050                  | Circle View Dr    | 0.09 | 120  | R     |     |                 |        |        |        |    |          | NA |            | NA    |    | 06/13/2013 |
|                       |                   |      |      |       |     |                 |        |        |        |    |          |    |            |       |    |            |
|                       |                   |      |      |       |     |                 |        |        |        |    |          |    |            |       |    |            |
| 1051                  | Greenwood Dr      | 0.20 | 610  | R     |     |                 |        |        |        |    |          | NA |            | NA    |    | 06/13/2013 |
|                       |                   |      |      |       |     |                 |        |        |        |    |          |    |            |       |    |            |
|                       |                   |      |      |       |     |                 |        |        |        |    |          |    |            |       |    |            |
| 1051                  | Greenwood Dr      | 0.38 | 330  | R     |     |                 |        |        |        |    |          | NA |            | NA    |    | 06/13/2013 |
|                       |                   |      |      |       |     |                 |        |        |        |    |          |    |            |       |    |            |
|                       |                   |      |      |       |     |                 |        |        |        |    |          |    |            |       |    |            |
| 1052                  | Locust St         | 0.05 | 80   | R     |     |                 |        |        |        |    |          | NA |            | NA    |    | 06/11/2013 |
|                       |                   |      |      |       |     |                 |        |        |        |    |          |    |            |       |    |            |
|                       |                   |      |      |       |     |                 |        |        |        |    |          |    |            |       |    |            |
| 1053                  | Oak Hill Dr       | 0.05 | 40   | R     |     |                 |        |        |        |    |          | NA |            | NA    |    | 06/11/2013 |
|                       |                   |      |      |       |     |                 |        |        |        |    |          |    |            |       |    |            |
|                       |                   |      |      |       |     |                 |        |        |        |    |          |    |            |       |    |            |
| 1053                  | Oak Hill Dr       | 0.08 | 70   | R     |     |                 |        |        |        |    |          | NA |            | NA    |    | 06/11/2013 |
|                       |                   |      |      |       |     |                 |        |        |        |    |          |    |            |       |    |            |
|                       |                   |      |      |       |     |                 |        |        |        |    |          |    |            |       |    |            |
| 1054                  | Lakeview Dr       | 0.86 | 2500 | G     | 97% | 1%              | 1%     | 1%     | 0%     | C  | 0.125    | F  | 0.576      | 2800  | G  | 2018       |
|                       |                   |      |      |       |     |                 |        |        |        |    |          |    |            |       |    |            |
|                       |                   |      |      |       |     |                 |        |        |        |    |          |    |            |       |    |            |
| 1055                  | Madison Circle    | 0.14 | 130  | R     |     |                 |        |        |        |    |          | NA |            | NA    |    | 08/08/2013 |
|                       |                   |      |      |       |     |                 |        |        |        |    |          |    |            |       |    |            |
|                       |                   |      |      |       |     |                 |        |        |        |    |          |    |            |       |    |            |



Virginia Department of Transportation  
Traffic Engineering Division  
2018  
Annual Average Daily Traffic Volume Estimates By Section of Route  
Amherst Maintenance Area

| Route                  | Length | AADT | QA | 4Tire | Bus | -----Truck----- |        |        |        | QC | K<br>Factor | QK | Dir<br>Factor | AAWDT | QW | Year       |
|------------------------|--------|------|----|-------|-----|-----------------|--------|--------|--------|----|-------------|----|---------------|-------|----|------------|
|                        |        |      |    |       |     | 2Axle           | 3+Axle | 1Trail | 2Trail |    |             |    |               |       |    |            |
| <b>Amherst County</b>  |        |      |    |       |     |                 |        |        |        |    |             |    |               |       |    |            |
| (1056) Poplar Dr       | 0.10   | 140  | R  |       |     |                 |        |        |        |    | NA          |    |               | NA    |    | 06/15/2016 |
|                        |        |      |    |       |     |                 |        |        |        |    |             |    |               |       |    |            |
|                        |        |      |    |       |     |                 |        |        |        |    |             |    |               |       |    |            |
| (1057) Merrymoor Dr    | 0.04   | 990  | R  |       |     |                 |        |        |        |    | NA          |    |               | NA    |    | 08/08/2013 |
|                        |        |      |    |       |     |                 |        |        |        |    |             |    |               |       |    |            |
| (1058) Otway Dr        | 0.10   | 900  | R  |       |     |                 |        |        |        |    | NA          |    |               | NA    |    | 08/08/2013 |
|                        |        |      |    |       |     |                 |        |        |        |    |             |    |               |       |    |            |
| (1059) Moorman Dr      | 0.12   | 100  | R  |       |     |                 |        |        |        |    | NA          |    |               | NA    |    | 08/08/2013 |
|                        |        |      |    |       |     |                 |        |        |        |    |             |    |               |       |    |            |
| (1059) Moorman Dr      | 0.14   | 280  | R  |       |     |                 |        |        |        |    | NA          |    |               | NA    |    | 08/08/2013 |
|                        |        |      |    |       |     |                 |        |        |        |    |             |    |               |       |    |            |
| (1059) Moorman Dr      | 0.09   | 630  | R  |       |     |                 |        |        |        |    | NA          |    |               | NA    |    | 08/08/2013 |
|                        |        |      |    |       |     |                 |        |        |        |    |             |    |               |       |    |            |
| (1060) Worley Dr       | 0.20   | 130  | R  |       |     |                 |        |        |        |    | NA          |    |               | NA    |    | 06/11/2013 |
|                        |        |      |    |       |     |                 |        |        |        |    |             |    |               |       |    |            |
| (1061) Randolph St     | 0.40   | 120  | R  |       |     |                 |        |        |        |    | NA          |    |               | NA    |    | 06/15/2016 |
|                        |        |      |    |       |     |                 |        |        |        |    |             |    |               |       |    |            |
| (1061) Randolph St     | 0.15   | 50   | R  |       |     |                 |        |        |        |    | NA          |    |               | NA    |    | 06/15/2016 |
|                        |        |      |    |       |     |                 |        |        |        |    |             |    |               |       |    |            |
| (1062) Laurel Dr       | 0.17   | 180  | R  |       |     |                 |        |        |        |    | NA          |    |               | NA    |    | 06/13/2013 |
|                        |        |      |    |       |     |                 |        |        |        |    |             |    |               |       |    |            |
| (1062) Laurel Dr       | 0.18   | 350  | R  |       |     |                 |        |        |        |    | NA          |    |               | NA    |    | 06/13/2013 |
|                        |        |      |    |       |     |                 |        |        |        |    |             |    |               |       |    |            |
| (1063) Wellview Dr     | 0.09   | 750  | R  |       |     |                 |        |        |        |    | NA          |    |               | NA    |    | 06/13/2013 |
|                        |        |      |    |       |     |                 |        |        |        |    |             |    |               |       |    |            |
| (1063) Wellview Dr     | 0.20   | 270  | R  |       |     |                 |        |        |        |    | NA          |    |               | NA    |    | 06/13/2013 |
|                        |        |      |    |       |     |                 |        |        |        |    |             |    |               |       |    |            |
| (1064) Garford Rd      | 0.18   | 150  | R  |       |     |                 |        |        |        |    | NA          |    |               | NA    |    | 06/13/2013 |
|                        |        |      |    |       |     |                 |        |        |        |    |             |    |               |       |    |            |
| (1065) Prescott Pl     | 0.04   | 46   | R  |       |     |                 |        |        |        |    | NA          |    |               | NA    |    | 06/13/2013 |
|                        |        |      |    |       |     |                 |        |        |        |    |             |    |               |       |    |            |
| (1066) Highland Circle | 0.19   | 110  | R  |       |     |                 |        |        |        |    | NA          |    |               | NA    |    | 06/20/2013 |
|                        |        |      |    |       |     |                 |        |        |        |    |             |    |               |       |    |            |
| (1067) Maple Dr        | 0.21   | 270  | R  |       |     |                 |        |        |        |    | NA          |    |               | NA    |    | 06/20/2013 |
|                        |        |      |    |       |     |                 |        |        |        |    |             |    |               |       |    |            |
| (1067) Maple Dr        | 0.06   | 480  | R  |       |     |                 |        |        |        |    | NA          |    |               | NA    |    | 06/20/2013 |
|                        |        |      |    |       |     |                 |        |        |        |    |             |    |               |       |    |            |
| (1068) Kenmore Dr      | 0.10   | 140  | R  |       |     |                 |        |        |        |    | NA          |    |               | NA    |    | 06/15/2016 |
|                        |        |      |    |       |     |                 |        |        |        |    |             |    |               |       |    |            |
| (1068) Merry Acres Dr  | 0.09   | 160  | R  |       |     |                 |        |        |        |    | NA          |    |               | NA    |    | 07/30/2013 |
|                        |        |      |    |       |     |                 |        |        |        |    |             |    |               |       |    |            |

Virginia Department of Transportation  
Traffic Engineering Division  
2018  
Annual Average Daily Traffic Volume Estimates By Section of Route  
Amherst Maintenance Area

| Route                  | Length | AADT | QA | 4Tire | Bus | -----Truck----- |        |        |        | QC | K<br>Factor | QK | Dir<br>Factor | AAWDT | QW | Year       |
|------------------------|--------|------|----|-------|-----|-----------------|--------|--------|--------|----|-------------|----|---------------|-------|----|------------|
|                        |        |      |    |       |     | 2Axle           | 3+Axle | 1Trail | 2Trail |    |             |    |               |       |    |            |
| <b>Amherst County</b>  |        |      |    |       |     |                 |        |        |        |    |             |    |               |       |    |            |
| 1069 Cloverdale Dr     | 0.09   | 130  | R  |       |     |                 |        |        |        |    | NA          |    |               | NA    |    | 06/13/2013 |
|                        |        |      |    |       |     |                 |        |        |        |    |             |    |               |       |    |            |
|                        |        |      |    |       |     |                 |        |        |        |    |             |    |               |       |    |            |
| 1070 Edgewood Lane     | 0.10   | 60   | R  |       |     |                 |        |        |        |    | NA          |    |               | NA    |    | 06/11/2013 |
|                        |        |      |    |       |     |                 |        |        |        |    |             |    |               |       |    |            |
| 1070 Grove Ave         | 0.30   | 180  | R  |       |     |                 |        |        |        |    | NA          |    |               | NA    |    | 06/11/2013 |
|                        |        |      |    |       |     |                 |        |        |        |    |             |    |               |       |    |            |
| 1070 Grove Ave         | 0.10   | 580  | R  |       |     |                 |        |        |        |    | NA          |    |               | NA    |    | 06/11/2013 |
|                        |        |      |    |       |     |                 |        |        |        |    |             |    |               |       |    |            |
| 1071 River Ridge Dr    | 0.18   | 140  | R  |       |     |                 |        |        |        |    | NA          |    |               | NA    |    | 08/08/2013 |
|                        |        |      |    |       |     |                 |        |        |        |    |             |    |               |       |    |            |
| 1072 Scotts Mill Rd    | 0.22   | 200  | R  |       |     |                 |        |        |        |    | NA          |    |               | NA    |    | 08/08/2013 |
|                        |        |      |    |       |     |                 |        |        |        |    |             |    |               |       |    |            |
| 1073 Penn Lane         | 0.13   | 100  | R  |       |     |                 |        |        |        |    | NA          |    |               | NA    |    | 06/15/2016 |
|                        |        |      |    |       |     |                 |        |        |        |    |             |    |               |       |    |            |
| 1074 Lilydale Lane     | 0.07   | 150  | R  |       |     |                 |        |        |        |    | NA          |    |               | NA    |    | 06/15/2016 |
|                        |        |      |    |       |     |                 |        |        |        |    |             |    |               |       |    |            |
| 1075                   | 0.02   | 9    | R  |       |     |                 |        |        |        |    | NA          |    |               | NA    |    | 08/22/2013 |
|                        |        |      |    |       |     |                 |        |        |        |    |             |    |               |       |    |            |
| 1080 Farmdale Dr       | 0.30   | 190  | R  |       |     |                 |        |        |        |    | NA          |    |               | NA    |    | 05/09/2013 |
|                        |        |      |    |       |     |                 |        |        |        |    |             |    |               |       |    |            |
| 1081 Tiffany Lane      | 0.07   | 70   | R  |       |     |                 |        |        |        |    | NA          |    |               | NA    |    | 05/09/2013 |
|                        |        |      |    |       |     |                 |        |        |        |    |             |    |               |       |    |            |
| 1090 YAHWEH DR         | 0.17   | 150  | R  |       |     |                 |        |        |        |    | NA          |    |               | NA    |    | 08/20/2013 |
|                        |        |      |    |       |     |                 |        |        |        |    |             |    |               |       |    |            |
| 1091 MAJESTIC CIR      | 0.07   | 60   | R  |       |     |                 |        |        |        |    | NA          |    |               | NA    |    | 08/20/2013 |
|                        |        |      |    |       |     |                 |        |        |        |    |             |    |               |       |    |            |
| 1100 Arthur Ct         | 0.30   | 70   | R  |       |     |                 |        |        |        |    | NA          |    |               | NA    |    | 06/18/2013 |
|                        |        |      |    |       |     |                 |        |        |        |    |             |    |               |       |    |            |
| <b>Town of Amherst</b> |        |      |    |       |     |                 |        |        |        |    |             |    |               |       |    |            |
| 1101 Second St         | 0.15   | 1300 | G  | 98%   | 1%  | 0%              | 1%     | 0%     | 0%     | C  | 0.096       | F  | 0.524         | 1400  | G  | 2018       |
|                        |        |      |    |       |     |                 |        |        |        |    |             |    |               |       |    |            |
| 1101                   | 0.10   | 1200 | R  |       |     |                 |        |        |        |    | NA          |    |               | NA    |    | 07/01/2013 |
|                        |        |      |    |       |     |                 |        |        |        |    |             |    |               |       |    |            |
| 1102 Washington St     | 0.12   | 80   | R  |       |     |                 |        |        |        |    | NA          |    |               | NA    |    | 07/01/2013 |
|                        |        |      |    |       |     |                 |        |        |        |    |             |    |               |       |    |            |
| 1102 Washington St     | 0.07   | 340  | R  |       |     |                 |        |        |        |    | NA          |    |               | NA    |    | 07/01/2013 |
|                        |        |      |    |       |     |                 |        |        |        |    |             |    |               |       |    |            |
| 1102 Washington St     | 0.08   | 2200 | R  |       |     |                 |        |        |        |    | NA          |    |               | NA    |    | 07/01/2013 |
|                        |        |      |    |       |     |                 |        |        |        |    |             |    |               |       |    |            |
| 1103 Ridge Dr          | 0.45   | 450  | R  |       |     |                 |        |        |        |    | NA          |    |               | NA    |    | 07/25/2013 |
|                        |        |      |    |       |     |                 |        |        |        |    |             |    |               |       |    |            |

Virginia Department of Transportation  
Traffic Engineering Division  
2018  
Annual Average Daily Traffic Volume Estimates By Section of Route  
Amherst Maintenance Area

| Route                  | Length | AADT | QA | 4Tire | Bus | -----Truck-----                 |        |        |        | QC | K<br>Factor | QK | Dir<br>Factor | AAWDT | QW | Year       |
|------------------------|--------|------|----|-------|-----|---------------------------------|--------|--------|--------|----|-------------|----|---------------|-------|----|------------|
|                        |        |      |    |       |     | 2Axle                           | 3+Axle | 1Trail | 2Trail |    |             |    |               |       |    |            |
| <b>Amherst County</b>  |        |      |    |       |     |                                 |        |        |        |    |             |    |               |       |    |            |
| (1103) Ridge Dr        | 0.05   | 270  | R  |       |     | From: NCL Amherst               |        |        |        |    | NA          |    |               | NA    |    | 07/25/2013 |
| (1103) Ridge Dr        | 0.02   | 30   | R  |       |     | To: 05-1120 Ridge View Terrace  |        |        |        |    | NA          |    |               | NA    |    | 07/25/2013 |
|                        |        |      |    |       |     | From: Dead End                  |        |        |        |    |             |    |               |       |    |            |
| <b>Town of Amherst</b> |        |      |    |       |     |                                 |        |        |        |    |             |    |               |       |    |            |
| (1104) W Court St      | 0.10   | 140  | R  |       |     | From: Dead End                  |        |        |        |    | NA          |    |               | NA    |    | 07/23/2013 |
| (1104) W Court St      | 0.12   | 770  | R  |       |     | To: 05-1107 Mt Olive Rd         |        |        |        |    | NA          |    |               | NA    |    | 07/23/2013 |
| (1104) E Court St      | 0.03   | 400  | R  |       |     | From: Bus US 29                 |        |        |        |    | NA          |    |               | NA    |    | 07/23/2013 |
| (1104) E Court St      | 0.02   | 290  | R  |       |     | To: 05-1105 Goodwin St          |        |        |        |    | NA          |    |               | NA    |    | 07/23/2013 |
|                        |        |      |    |       |     | From: Dead End                  |        |        |        |    |             |    |               |       |    |            |
| (1105) Goodwin St      | 0.03   | 350  | R  |       |     | To: 05-659 Second St            |        |        |        |    | NA          |    |               | NA    |    | 07/23/2013 |
| (1105) Goodwin St      | 0.05   | 210  | R  |       |     | From: 05-1104, E Court St       |        |        |        |    | NA          |    |               | NA    |    | 07/23/2013 |
|                        |        |      |    |       |     | To: Dead End                    |        |        |        |    |             |    |               |       |    |            |
| (1106) Garland Ave     | 0.22   | 150  | R  |       |     | From: Dead End                  |        |        |        |    | NA          |    |               | NA    |    | 07/01/2013 |
| (1106) Garland Ave     | 0.19   | 330  | R  |       |     | To: 05-1129 Scotts Hill Rd      |        |        |        |    | NA          |    |               | NA    |    | 07/01/2013 |
|                        |        |      |    |       |     | From: Bus US 29                 |        |        |        |    |             |    |               |       |    |            |
| (1107) Mt Olive Rd     | 0.21   | 400  | R  |       |     | To: Dead End                    |        |        |        |    | NA          |    |               | NA    |    | 07/23/2013 |
|                        |        |      |    |       |     | From: 05-1104, W Court St       |        |        |        |    |             |    |               |       |    |            |
| (1108) Grandview Dr    | 0.10   | 460  | R  |       |     | To: Bus US 29                   |        |        |        |    | NA          |    |               | NA    |    | 06/18/2013 |
|                        |        |      |    |       |     | From: NCL Amherst               |        |        |        |    |             |    |               |       |    |            |
| <b>Amherst County</b>  |        |      |    |       |     |                                 |        |        |        |    |             |    |               |       |    |            |
| (1108) Grandview Dr    | 0.37   | 280  | R  |       |     | From: NCL Amherst               |        |        |        |    | NA          |    |               | NA    |    | 06/18/2013 |
| (1108) Grandview Dr    | 0.08   | 160  | R  |       |     | To: 05-1132 Hill Crest Dr       |        |        |        |    | NA          |    |               | NA    |    | 06/18/2013 |
| (1108) Grandview Dr    | 0.14   | 90   | R  |       |     | From: 05-1130 Grandview Terrace |        |        |        |    | NA          |    |               | NA    |    | 06/18/2013 |
|                        |        |      |    |       |     | To: Dead End                    |        |        |        |    |             |    |               |       |    |            |
| <b>Town of Amherst</b> |        |      |    |       |     |                                 |        |        |        |    |             |    |               |       |    |            |
| (1109) Norfolk Ave     | 0.18   | 500  | R  |       |     | From: 05-659 Depot St           |        |        |        |    | NA          |    |               | NA    |    | 07/01/2013 |
| (1109) Norfolk Ave     | 0.08   | 450  | R  |       |     | To: 05-1123, 1st St             |        |        |        |    | NA          |    |               | NA    |    | 07/01/2013 |
|                        |        |      |    |       |     | From: 05-1101                   |        |        |        |    |             |    |               |       |    |            |
| (1110) Pine St         | 0.08   | 150  | R  |       |     | To: Bus US 29                   |        |        |        |    | NA          |    |               | NA    |    | 07/23/2013 |
|                        |        |      |    |       |     | From: Dead End                  |        |        |        |    |             |    |               |       |    |            |
| (1111) Hangar Rd       | 0.35   | 80   | R  |       |     | To: Bus US 29                   |        |        |        |    | NA          |    |               | NA    |    | 07/23/2013 |
|                        |        |      |    |       |     | From: Dead End                  |        |        |        |    |             |    |               |       |    |            |
| (1112) Whitehead Dr    | 0.14   | 200  | R  |       |     | To: US 60; 05-1102              |        |        |        |    | NA          |    |               | NA    |    | 07/23/2013 |
|                        |        |      |    |       |     | From: Dead End                  |        |        |        |    |             |    |               |       |    |            |

Virginia Department of Transportation  
Traffic Engineering Division  
2018  
Annual Average Daily Traffic Volume Estimates By Section of Route  
Amherst Maintenance Area

| Route                     | Length | AADT | QA | 4Tire | Bus | -----Truck-----                |        |        |        | QC | K<br>Factor | QK | Dir<br>Factor | AAWDT | QW | Year       |
|---------------------------|--------|------|----|-------|-----|--------------------------------|--------|--------|--------|----|-------------|----|---------------|-------|----|------------|
|                           |        |      |    |       |     | 2Axle                          | 3+Axle | 1Trail | 2Trail |    |             |    |               |       |    |            |
| <b>Town of Amherst</b>    |        |      |    |       |     |                                |        |        |        |    |             |    |               |       |    |            |
| (1113) Glenway Dr         | 0.12   | 800  | R  |       |     | From: Bus US 29                |        |        |        |    | NA          |    |               | NA    |    | 07/25/2013 |
|                           |        |      |    |       |     | To: 05-1127 Spruce St          |        |        |        |    |             |    |               |       |    |            |
| (1113) Glenway Dr         | 0.01   | 670  | R  |       |     | From: ECL Amherst              |        |        |        |    | NA          |    |               | NA    |    | 07/25/2013 |
|                           |        |      |    |       |     | To: ECL Amherst                |        |        |        |    |             |    |               |       |    |            |
| <b>Amherst County</b>     |        |      |    |       |     |                                |        |        |        |    |             |    |               |       |    |            |
| (1113) Glenway Dr         | 0.05   | 670  | R  |       |     | From: ECL Amherst              |        |        |        |    | NA          |    |               | NA    |    | 07/25/2013 |
|                           |        |      |    |       |     | To: 05-1117 Maple Lane         |        |        |        |    |             |    |               |       |    |            |
| (1113) Glenway Dr         | 0.08   | 350  | R  |       |     | From: 05-1128 Loch Lane        |        |        |        |    | NA          |    |               | NA    |    | 07/25/2013 |
|                           |        |      |    |       |     | To: 05-1128 Loch Lane          |        |        |        |    |             |    |               |       |    |            |
| <b>Town of Amherst</b>    |        |      |    |       |     |                                |        |        |        |    |             |    |               |       |    |            |
| (1114) Cedar St           | 0.14   | 170  | R  |       |     | From: Bus US 29                |        |        |        |    | NA          |    |               | NA    |    | 07/25/2013 |
|                           |        |      |    |       |     | To: Bus US 29                  |        |        |        |    |             |    |               |       |    |            |
| (1115) Taylor St          | 0.16   | 120  | R  |       |     | From: 05-1101, 2nd St          |        |        |        |    | NA          |    |               | NA    |    | 07/23/2013 |
|                           |        |      |    |       |     | To: Dead End                   |        |        |        |    |             |    |               |       |    |            |
| (1116) Blue Ridge Lane    | 0.42   | 320  | R  |       |     | From: Bus US 29                |        |        |        |    | NA          |    |               | NA    |    | 06/18/2013 |
|                           |        |      |    |       |     | To: Dead End                   |        |        |        |    |             |    |               |       |    |            |
| <b>Amherst County</b>     |        |      |    |       |     |                                |        |        |        |    |             |    |               |       |    |            |
| (1117) Maple Lane         | 0.16   | 160  | R  |       |     | From: Dead End                 |        |        |        |    | NA          |    |               | NA    |    | 07/25/2013 |
|                           |        |      |    |       |     | To: 05-1113 Glenway Dr         |        |        |        |    |             |    |               |       |    |            |
| <b>Town of Amherst</b>    |        |      |    |       |     |                                |        |        |        |    |             |    |               |       |    |            |
| (1118) Gregory Lane       | 0.10   | 150  | R  |       |     | From: 05-643 Kenmore Rd        |        |        |        |    | NA          |    |               | NA    |    | 05/09/2013 |
|                           |        |      |    |       |     | To: 05-1140 Woodland Dr        |        |        |        |    |             |    |               |       |    |            |
| (1118) Gregory Lane       | 0.15   | 30   | R  |       |     | From: Dead End                 |        |        |        |    | NA          |    |               | NA    |    | 05/09/2013 |
|                           |        |      |    |       |     | To: Dead End                   |        |        |        |    |             |    |               |       |    |            |
| (1119) Monitor Rd         | 0.28   | 40   | R  |       |     | From: Bus US 29                |        |        |        |    | NA          |    |               | NA    |    | 07/23/2013 |
|                           |        |      |    |       |     | To: US 60 Lexington Tpke       |        |        |        |    |             |    |               |       |    |            |
| <b>Amherst County</b>     |        |      |    |       |     |                                |        |        |        |    |             |    |               |       |    |            |
| (1120) Ridge View Terrace | 0.10   | 230  | R  |       |     | From: 05-1103 Ridge Dr         |        |        |        |    | NA          |    |               | NA    |    | 07/25/2013 |
|                           |        |      |    |       |     | To: 05-1121 Vista Dr           |        |        |        |    |             |    |               |       |    |            |
| (1121) Vista Dr           | 0.10   | 110  | R  |       |     | From: Dead End                 |        |        |        |    | NA          |    |               | NA    |    | 07/25/2013 |
|                           |        |      |    |       |     | To: 05-1120 Ridge View Terrace |        |        |        |    |             |    |               |       |    |            |
| (1121) Vista Dr           | 0.03   | 220  | R  |       |     | From: 05-1122 Lake Dr          |        |        |        |    | NA          |    |               | NA    |    | 07/25/2013 |
|                           |        |      |    |       |     | To: 05-1122 Lake Dr            |        |        |        |    |             |    |               |       |    |            |
| (1122) Lake Dr            | 0.04   | 30   | R  |       |     | From: Dead End                 |        |        |        |    | NA          |    |               | NA    |    | 07/25/2013 |
|                           |        |      |    |       |     | To: 05-1121 Vista Dr           |        |        |        |    |             |    |               |       |    |            |
| (1122) Lake Dr            | 0.06   | 160  | R  |       |     | From: Dead End                 |        |        |        |    | NA          |    |               | NA    |    | 07/25/2013 |
|                           |        |      |    |       |     | To: Dead End                   |        |        |        |    |             |    |               |       |    |            |
| <b>Town of Amherst</b>    |        |      |    |       |     |                                |        |        |        |    |             |    |               |       |    |            |
| (1123) 1st St             | 0.05   | 160  | R  |       |     | From: 05-1109 Norfolk Ave      |        |        |        |    | NA          |    |               | NA    |    | 07/01/2013 |
|                           |        |      |    |       |     | To: 05-1124 Church St          |        |        |        |    |             |    |               |       |    |            |
| (1123) 1st St             | 0.04   | 200  | R  |       |     | From: 05-1102 Washington St    |        |        |        |    | NA          |    |               | NA    |    | 07/01/2013 |
|                           |        |      |    |       |     | To: 05-1102 Washington St      |        |        |        |    |             |    |               |       |    |            |
| (1123) 1st St             | 0.10   | 70   | R  |       |     | From: 05-659; 05-1135          |        |        |        |    | NA          |    |               | NA    |    | 07/01/2013 |
|                           |        |      |    |       |     | To: 05-659; 05-1135            |        |        |        |    |             |    |               |       |    |            |

Virginia Department of Transportation  
Traffic Engineering Division  
2018  
Annual Average Daily Traffic Volume Estimates By Section of Route  
Amherst Maintenance Area

| Route                    | Length | AADT | QA | 4Tire | Bus | -----Truck----- |                              |        |        | QC | K<br>Factor | QK | Dir<br>Factor | AAWDT | QW | Year       |
|--------------------------|--------|------|----|-------|-----|-----------------|------------------------------|--------|--------|----|-------------|----|---------------|-------|----|------------|
|                          |        |      |    |       |     | 2Axle           | 3+Axle                       | 1Trail | 2Trail |    |             |    |               |       |    |            |
| <b>Town of Amherst</b>   |        |      |    |       |     |                 |                              |        |        |    |             |    |               |       |    |            |
| (1124) Church St         | 0.12   | 70   | R  |       |     |                 | From: Dead End               |        |        |    | NA          |    | NA            |       |    | 07/01/2013 |
|                          |        |      |    |       |     |                 | To: 05-1123, 1st St          |        |        |    |             |    |               |       |    |            |
| (1125) Lynchburg Rd      | 0.09   | 50   | R  |       |     |                 | From: 05-659 Depot St        |        |        |    | NA          |    | NA            |       |    | 07/23/2013 |
|                          |        |      |    |       |     |                 | To: Dead End                 |        |        |    |             |    |               |       |    |            |
| (1126) Locust St         | 0.12   | 60   | R  |       |     |                 | From: Bus US 29              |        |        |    | NA          |    | NA            |       |    | 07/23/2013 |
|                          |        |      |    |       |     |                 | To: Dead End                 |        |        |    |             |    |               |       |    |            |
| (1127) Spruce St         | 0.08   | 90   | R  |       |     |                 | From: Dead End               |        |        |    | NA          |    | NA            |       |    | 07/25/2013 |
|                          |        |      |    |       |     |                 | To: 05-1113 Glenway Dr       |        |        |    |             |    |               |       |    |            |
| <b>Amherst County</b>    |        |      |    |       |     |                 |                              |        |        |    |             |    |               |       |    |            |
| (1128) Loch Lane         | 0.15   | 260  | R  |       |     |                 | From: Dead End               |        |        |    | NA          |    | NA            |       |    | 07/25/2013 |
|                          |        |      |    |       |     |                 | To: 05-1113 Glenway Dr       |        |        |    |             |    |               |       |    |            |
| (1129) Scotts Hill Rd    | 0.22   | 8    | R  |       |     |                 | From: Dead End               |        |        |    | NA          |    | NA            |       |    | 07/01/2013 |
|                          |        |      |    |       |     |                 | To: SCL Amherst              |        |        |    |             |    |               |       |    |            |
| <b>Town of Amherst</b>   |        |      |    |       |     |                 |                              |        |        |    |             |    |               |       |    |            |
| (1129) Scotts Hill Rd    | 0.01   | 30   | R  |       |     |                 | From: SCL Amherst            |        |        |    | NA          |    | NA            |       |    | 07/01/2013 |
|                          |        |      |    |       |     |                 | To: 05-1131 Oakland Dr       |        |        |    |             |    |               |       |    |            |
| (1129) Scotts Hill Rd    | 0.27   | 60   | R  |       |     |                 | From: 05-1106 Garland Ave    |        |        |    | NA          |    | NA            |       |    | 07/01/2013 |
|                          |        |      |    |       |     |                 | To: 05-1106 Garland Ave      |        |        |    |             |    |               |       |    |            |
| <b>Amherst County</b>    |        |      |    |       |     |                 |                              |        |        |    |             |    |               |       |    |            |
| (1130) Grandview Terrace | 0.09   | 50   | R  |       |     |                 | From: 05-1108 Grandview Dr   |        |        |    | NA          |    | NA            |       |    | 06/18/2013 |
|                          |        |      |    |       |     |                 | To: Cul-de-Sac               |        |        |    |             |    |               |       |    |            |
| <b>Town of Amherst</b>   |        |      |    |       |     |                 |                              |        |        |    |             |    |               |       |    |            |
| (1131) Oakland Dr        | 0.12   | 2    | R  |       |     |                 | From: 05-1129 Scotts Hill Rd |        |        |    | NA          |    | NA            |       |    | 07/01/2013 |
|                          |        |      |    |       |     |                 | To: Dead End                 |        |        |    |             |    |               |       |    |            |
| <b>Amherst County</b>    |        |      |    |       |     |                 |                              |        |        |    |             |    |               |       |    |            |
| (1132) Hill Crest Dr     | 0.27   | 110  | R  |       |     |                 | From: Dead End               |        |        |    | NA          |    | NA            |       |    | 06/18/2013 |
|                          |        |      |    |       |     |                 | To: 05-1108 Grandview Dr     |        |        |    |             |    |               |       |    |            |
| <b>Town of Amherst</b>   |        |      |    |       |     |                 |                              |        |        |    |             |    |               |       |    |            |
| (1133)                   | 0.10   | 80   | R  |       |     |                 | From: Dead End               |        |        |    | NA          |    | NA            |       |    | 07/23/2013 |
|                          |        |      |    |       |     |                 | To: 05-659 Depot St          |        |        |    |             |    |               |       |    |            |
| (1134) Star St           | 0.03   | 110  | R  |       |     |                 | From: Bus US 29              |        |        |    | NA          |    | NA            |       |    | 07/23/2013 |
|                          |        |      |    |       |     |                 | To: Dead End                 |        |        |    |             |    |               |       |    |            |
| (1135) School St         | 0.08   | 140  | R  |       |     |                 | From: 05-1136 Greenmeadows   |        |        |    | NA          |    | NA            |       |    | 07/23/2013 |
|                          |        |      |    |       |     |                 | To: 05-659 Depot St          |        |        |    |             |    |               |       |    |            |
| (1136) Green Meadow Dr   | 0.04   | 100  | R  |       |     |                 | From: Dead End               |        |        |    | NA          |    | NA            |       |    | 07/23/2013 |
|                          |        |      |    |       |     |                 | To: 05-1135 School St        |        |        |    |             |    |               |       |    |            |
| (1136) Green Meadow Dr   | 0.02   | 20   | R  |       |     |                 | From: Dead End               |        |        |    | NA          |    | NA            |       |    | 07/23/2013 |
|                          |        |      |    |       |     |                 | To: Dead End                 |        |        |    |             |    |               |       |    |            |
| (1137) Forest Ave        | 0.05   | 470  | R  |       |     |                 | From: Bus US 29              |        |        |    | NA          |    | NA            |       |    | 06/18/2013 |
|                          |        |      |    |       |     |                 | To: 05-1138 Dogwood St       |        |        |    |             |    |               |       |    |            |
| (1137) Forest Ave        | 0.07   | 290  | R  |       |     |                 | From: Dead End               |        |        |    | NA          |    | NA            |       |    | 06/18/2013 |
|                          |        |      |    |       |     |                 | To: Cul-de-Sac               |        |        |    |             |    |               |       |    |            |

Virginia Department of Transportation  
Traffic Engineering Division  
2018  
Annual Average Daily Traffic Volume Estimates By Section of Route  
Amherst Maintenance Area

| Route                    | Length | AADT | QA | 4Tire | Bus | -----Truck----- |        |        |        | QC | K<br>Factor | QK | Dir<br>Factor | AAWDT | QW | Year       |
|--------------------------|--------|------|----|-------|-----|-----------------|--------|--------|--------|----|-------------|----|---------------|-------|----|------------|
|                          |        |      |    |       |     | 2Axle           | 3+Axle | 1Trail | 2Trail |    |             |    |               |       |    |            |
| <b>Town of Amherst</b>   |        |      |    |       |     |                 |        |        |        |    |             |    |               |       |    |            |
| (1138) Dogwood St        | 0.18   | 190  | R  |       |     |                 |        |        |        |    | NA          |    | NA            |       |    | 06/18/2013 |
|                          |        |      |    |       |     |                 |        |        |        |    |             |    |               |       |    |            |
|                          |        |      |    |       |     |                 |        |        |        |    |             |    |               |       |    |            |
|                          |        |      |    |       |     |                 |        |        |        |    |             |    |               |       |    |            |
|                          |        |      |    |       |     |                 |        |        |        |    |             |    |               |       |    |            |
| <b>Amherst County</b>    |        |      |    |       |     |                 |        |        |        |    |             |    |               |       |    |            |
| (1139) Briarherst Dr     | 0.33   | 150  | R  |       |     |                 |        |        |        |    | NA          |    | NA            |       |    | 07/01/2013 |
|                          |        |      |    |       |     |                 |        |        |        |    |             |    |               |       |    |            |
|                          |        |      |    |       |     |                 |        |        |        |    |             |    |               |       |    |            |
|                          |        |      |    |       |     |                 |        |        |        |    |             |    |               |       |    |            |
|                          |        |      |    |       |     |                 |        |        |        |    |             |    |               |       |    |            |
| <b>Town of Amherst</b>   |        |      |    |       |     |                 |        |        |        |    |             |    |               |       |    |            |
| (1140) Woodland Dr       | 0.08   | 40   | R  |       |     |                 |        |        |        |    | NA          |    | NA            |       |    | 05/09/2013 |
|                          |        |      |    |       |     |                 |        |        |        |    |             |    |               |       |    |            |
|                          |        |      |    |       |     |                 |        |        |        |    |             |    |               |       |    |            |
|                          |        |      |    |       |     |                 |        |        |        |    |             |    |               |       |    |            |
|                          |        |      |    |       |     |                 |        |        |        |    |             |    |               |       |    |            |
| (1140) Woodland Dr       | 0.09   | 140  | R  |       |     |                 |        |        |        |    | NA          |    | NA            |       |    | 05/09/2013 |
|                          |        |      |    |       |     |                 |        |        |        |    |             |    |               |       |    |            |
|                          |        |      |    |       |     |                 |        |        |        |    |             |    |               |       |    |            |
|                          |        |      |    |       |     |                 |        |        |        |    |             |    |               |       |    |            |
|                          |        |      |    |       |     |                 |        |        |        |    |             |    |               |       |    |            |
| (1141) Peyton Lane       | 0.05   | 50   | R  |       |     |                 |        |        |        |    | NA          |    | NA            |       |    | 05/09/2013 |
|                          |        |      |    |       |     |                 |        |        |        |    |             |    |               |       |    |            |
|                          |        |      |    |       |     |                 |        |        |        |    |             |    |               |       |    |            |
|                          |        |      |    |       |     |                 |        |        |        |    |             |    |               |       |    |            |
|                          |        |      |    |       |     |                 |        |        |        |    |             |    |               |       |    |            |
| (1142) Wellington St     | 0.09   | 110  | R  |       |     |                 |        |        |        |    | NA          |    | NA            |       |    | 07/23/2013 |
|                          |        |      |    |       |     |                 |        |        |        |    |             |    |               |       |    |            |
|                          |        |      |    |       |     |                 |        |        |        |    |             |    |               |       |    |            |
|                          |        |      |    |       |     |                 |        |        |        |    |             |    |               |       |    |            |
|                          |        |      |    |       |     |                 |        |        |        |    |             |    |               |       |    |            |
| <b>Amherst County</b>    |        |      |    |       |     |                 |        |        |        |    |             |    |               |       |    |            |
| (1145) Glasgow Dr        | 0.31   | 100  | R  |       |     |                 |        |        |        |    | NA          |    | NA            |       |    | 04/23/2013 |
|                          |        |      |    |       |     |                 |        |        |        |    |             |    |               |       |    |            |
|                          |        |      |    |       |     |                 |        |        |        |    |             |    |               |       |    |            |
|                          |        |      |    |       |     |                 |        |        |        |    |             |    |               |       |    |            |
|                          |        |      |    |       |     |                 |        |        |        |    |             |    |               |       |    |            |
| (1150) PLEASANT RIDGE DR | 0.14   | 270  | R  |       |     |                 |        |        |        |    | NA          |    | NA            |       |    | 08/20/2013 |
|                          |        |      |    |       |     |                 |        |        |        |    |             |    |               |       |    |            |
|                          |        |      |    |       |     |                 |        |        |        |    |             |    |               |       |    |            |
|                          |        |      |    |       |     |                 |        |        |        |    |             |    |               |       |    |            |
|                          |        |      |    |       |     |                 |        |        |        |    |             |    |               |       |    |            |
| (1151) NORTH RIDGE PL    | 0.21   | 140  | R  |       |     |                 |        |        |        |    | NA          |    | NA            |       |    | 08/20/2013 |
|                          |        |      |    |       |     |                 |        |        |        |    |             |    |               |       |    |            |
|                          |        |      |    |       |     |                 |        |        |        |    |             |    |               |       |    |            |
|                          |        |      |    |       |     |                 |        |        |        |    |             |    |               |       |    |            |
|                          |        |      |    |       |     |                 |        |        |        |    |             |    |               |       |    |            |
| (1152) PARK WOOD DR      | 0.14   | 90   | R  |       |     |                 |        |        |        |    | NA          |    | NA            |       |    | 08/20/2013 |
|                          |        |      |    |       |     |                 |        |        |        |    |             |    |               |       |    |            |
|                          |        |      |    |       |     |                 |        |        |        |    |             |    |               |       |    |            |
|                          |        |      |    |       |     |                 |        |        |        |    |             |    |               |       |    |            |
|                          |        |      |    |       |     |                 |        |        |        |    |             |    |               |       |    |            |
| (1153) CAMBRIDGE CT      | 0.26   | 70   | R  |       |     |                 |        |        |        |    | NA          |    | NA            |       |    | 08/20/2013 |
|                          |        |      |    |       |     |                 |        |        |        |    |             |    |               |       |    |            |
|                          |        |      |    |       |     |                 |        |        |        |    |             |    |               |       |    |            |
|                          |        |      |    |       |     |                 |        |        |        |    |             |    |               |       |    |            |
|                          |        |      |    |       |     |                 |        |        |        |    |             |    |               |       |    |            |
| (1176) Sampson Way       | 0.50   | 110  | R  |       |     |                 |        |        |        |    | NA          |    | NA            |       |    | 08/20/2013 |
|                          |        |      |    |       |     |                 |        |        |        |    |             |    |               |       |    |            |
|                          |        |      |    |       |     |                 |        |        |        |    |             |    |               |       |    |            |
|                          |        |      |    |       |     |                 |        |        |        |    |             |    |               |       |    |            |
|                          |        |      |    |       |     |                 |        |        |        |    |             |    |               |       |    |            |
| (1177) Dale Dr           | 0.17   | 120  | R  |       |     |                 |        |        |        |    | NA          |    | NA            |       |    | 08/20/2013 |
|                          |        |      |    |       |     |                 |        |        |        |    |             |    |               |       |    |            |
|                          |        |      |    |       |     |                 |        |        |        |    |             |    |               |       |    |            |
|                          |        |      |    |       |     |                 |        |        |        |    |             |    |               |       |    |            |
|                          |        |      |    |       |     |                 |        |        |        |    |             |    |               |       |    |            |
| (1190) Stoney Creek Rd   | 0.33   | 140  | R  |       |     |                 |        |        |        |    | NA          |    | NA            |       |    | 06/02/2016 |
|                          |        |      |    |       |     |                 |        |        |        |    |             |    |               |       |    |            |
|                          |        |      |    |       |     |                 |        |        |        |    |             |    |               |       |    |            |
|                          |        |      |    |       |     |                 |        |        |        |    |             |    |               |       |    |            |
|                          |        |      |    |       |     |                 |        |        |        |    |             |    |               |       |    |            |
| (1201) Southern Lane     | 0.25   | 60   | R  |       |     |                 |        |        |        |    | NA          |    | NA            |       |    | 05/21/2013 |
|                          |        |      |    |       |     |                 |        |        |        |    |             |    |               |       |    |            |
|                          |        |      |    |       |     |                 |        |        |        |    |             |    |               |       |    |            |
|                          |        |      |    |       |     |                 |        |        |        |    |             |    |               |       |    |            |
|                          |        |      |    |       |     |                 |        |        |        |    |             |    |               |       |    |            |
| (1202) Brook St          | 0.15   | 80   | R  |       |     |                 |        |        |        |    | NA          |    | NA            |       |    | 05/30/2013 |
|                          |        |      |    |       |     |                 |        |        |        |    |             |    |               |       |    |            |
|                          |        |      |    |       |     |                 |        |        |        |    |             |    |               |       |    |            |
|                          |        |      |    |       |     |                 |        |        |        |    |             |    |               |       |    |            |
|                          |        |      |    |       |     |                 |        |        |        |    |             |    |               |       |    |            |
| (1202) Brook St          | 0.16   | 40   | R  |       |     |                 |        |        |        |    | NA          |    | NA            |       |    | 05/30/2013 |
|                          |        |      |    |       |     |                 |        |        |        |    |             |    |               |       |    |            |
|                          |        |      |    |       |     |                 |        |        |        |    |             |    |               |       |    |            |
|                          |        |      |    |       |     |                 |        |        |        |    |             |    |               |       |    |            |
|                          |        |      |    |       |     |                 |        |        |        |    |             |    |               |       |    |            |
| (1202) Brook St          | 0.05   | 210  | G  | 91%   | 2%  | 4%              | 3%     | 0%     | 0%     | F  | 0.111       | F  | 0.55          | 220   | G  | 2018       |
|                          |        |      |    |       |     |                 |        |        |        |    |             |    |               |       |    |            |
|                          |        |      |    |       |     |                 |        |        |        |    |             |    |               |       |    |            |
| (1202) Brook St          | 0.06   | 130  | R  |       |     |                 |        |        |        |    | NA          |    | NA            |       |    | 05/30/2013 |
|                          |        |      |    |       |     |                 |        |        |        |    |             |    |               |       |    |            |
|                          |        |      |    |       |     |                 |        |        |        |    |             |    |               |       |    |            |

Virginia Department of Transportation  
Traffic Engineering Division  
2018  
Annual Average Daily Traffic Volume Estimates By Section of Route  
Amherst Maintenance Area

| Route                 | Length | AADT | QA | 4Tire | Bus | -----Truck-----                          |        |        |        | QC | K<br>Factor | QK | Dir<br>Factor | AAWDT | QW | Year       |
|-----------------------|--------|------|----|-------|-----|--|--------|--------|--------|----|-------------|----|---------------|-------|----|------------|
|                       |        |      |    |       |     | 2Axle                                    | 3+Axle | 1Trail | 2Trail |    |             |    |               |       |    |            |
| <b>Amherst County</b> |        |      |    |       |     |  |        |        |        |    |             |    |               |       |    |            |
| (1202) Coapman Ave    | 0.06   | 90   | R  |       |     | From: 05-1208, A St                      |        |        |        |    | NA          |    |               | NA    |    | 06/21/2016 |
| (1202) Old Country Rd | 0.13   | 110  | R  |       |     | To: 05-1207, B St                        |        |        |        |    | NA          |    |               | NA    |    | 05/30/2013 |
| (1202) Old Country Rd | 0.06   | 90   | R  |       |     | From: 05-1204 Harrison Ave               |        |        |        |    | NA          |    |               | NA    |    | 05/30/2013 |
| (1202) Coapman Rd     | 0.11   | 110  | R  |       |     | To: 05-1206 Spencer St                   |        |        |        |    | NA          |    |               | NA    |    | 05/30/2013 |
| (1202) Coapman Rd     |        |      |    |       |     | From: 05-1214 Myrtle St                  |        |        |        |    |             |    |               |       |    |            |
| (1203) Mildred Ave    | 0.05   | 50   | R  |       |     | To: Dead End                             |        |        |        |    | NA          |    |               | NA    |    | 05/30/2013 |
| (1203) Monroe St      | 0.58   | 90   | G  | 98%   | 0%  | 2%                                       | 0%     | 0%     | 0%     | C  | 0.139       | F  | 0.588         | 90    | G  | 2018       |
| (1203) Monroe St      |        |      |    |       |     | From: 05-1214 Frances Ave                |        |        |        |    |             |    |               |       |    |            |
| (1204) Harrison Ave   | 0.10   | 46   | R  |       |     | To: 05-1203 Monroe St                    |        |        |        |    | NA          |    |               | NA    |    | 05/30/2013 |
| (1204) Harrison Ave   | 0.13   | 140  | R  |       |     | From: 05-1202 Old Country Rd             |        |        |        |    | NA          |    |               | NA    |    | 05/30/2013 |
| (1204) Harrison Ave   |        |      |    |       |     | To: 05-1214 Myrtle St                    |        |        |        |    |             |    |               |       |    |            |
| (1206) Spencer St     | 0.05   | 40   | R  |       |     | From: 05-1202 Coapman Rd; Old Country Rd |        |        |        |    | NA          |    |               | NA    |    | 05/30/2013 |
| (1206) Spencer St     |        |      |    |       |     | To: 05-1203 Monroe St                    |        |        |        |    |             |    |               |       |    |            |
| (1207) B St           | 0.05   | 30   | R  |       |     | From: Dead End                           |        |        |        |    | NA          |    |               | NA    |    | 05/30/2013 |
| (1207) B St           | 0.05   | 30   | R  |       |     | To: 0.05 MW Dead End                     |        |        |        |    | NA          |    |               | NA    |    | 05/30/2013 |
| (1207) B St           | 0.06   | 30   | R  |       |     | From: 05-1202 Old Country Rd             |        |        |        |    | NA          |    |               | NA    |    | 05/30/2013 |
| (1207) B St           |        |      |    |       |     | To: 05-1203 Monroe St                    |        |        |        |    |             |    |               |       |    |            |
| (1208) A St           | 0.05   | 40   | R  |       |     | From: Dead End                           |        |        |        |    | NA          |    |               | NA    |    | 05/30/2013 |
| (1208) A St           | 0.06   | 80   | R  |       |     | To: 05-1202 Brook St                     |        |        |        |    | NA          |    |               | NA    |    | 05/30/2013 |
| (1208) A St           |        |      |    |       |     | From: 05-1203 Monroe St                  |        |        |        |    |             |    |               |       |    |            |
| (1210) Lynchburg Ave  | 0.25   | 150  | G  | 91%   | 2%  | 4%                                       | 3%     | 0%     | 0%     | C  | 0.106       | F  | 0.529         | 160   | G  | 2018       |
| (1210) Lynchburg Ave  |        |      |    |       |     | From: Bus US 29                          |        |        |        |    |             |    |               |       |    |            |
| (1210) Lynchburg Ave  |        |      |    |       |     | To: 05-1202 Brook St                     |        |        |        |    |             |    |               |       |    |            |
| (1211) Pinecone Ct    | 0.10   | 80   | R  |       |     | From: 05-1202 Brook St                   |        |        |        |    | NA          |    |               | NA    |    | 05/30/2013 |
| (1211) Pinecone Ct    |        |      |    |       |     | To: Dead End                             |        |        |        |    |             |    |               |       |    |            |
| (1212) Propane Lane   | 0.30   | 20   | R  |       |     | From: Dead End                           |        |        |        |    | NA          |    |               | NA    |    | 05/21/2013 |
| (1212) Propane Lane   |        |      |    |       |     | To: 05-657 Cedar Gate Rd                 |        |        |        |    |             |    |               |       |    |            |
| (1213) Coolidge Lane  | 0.10   | 60   | R  |       |     | From: Bus US 29; 05-657                  |        |        |        |    | NA          |    |               | NA    |    | 05/19/2016 |
| (1213) Coolidge Lane  |        |      |    |       |     | To: Dead End                             |        |        |        |    |             |    |               |       |    |            |
| (1214) Myrtle St      | 0.15   | 340  | R  |       |     | From: Bus US 29; 05-657                  |        |        |        |    | NA          |    |               | NA    |    | 05/30/2013 |
| (1214) Myrtle St      | 0.06   | 290  | R  |       |     | To: 05-1204 Harrison Ave                 |        |        |        |    | NA          |    |               | NA    |    | 05/30/2013 |
| (1214) Myrtle St      |        |      |    |       |     | From: 05-1202 Coapman Rd                 |        |        |        |    |             |    |               |       |    |            |
| (1214) Myrtle St      | 0.07   | 280  | R  |       |     | To: 05-1203 Monroe St                    |        |        |        |    | NA          |    |               | NA    |    | 05/30/2013 |

Virginia Department of Transportation  
Traffic Engineering Division  
2018  
Annual Average Daily Traffic Volume Estimates By Section of Route  
Amherst Maintenance Area

| Route                      | Length | AADT | QA | 4Tire | Bus | -----Truck-----                   |        |        |        | QC | K<br>Factor | QK | Dir<br>Factor | AAWDT | QW | Year       |  |
|----------------------------|--------|------|----|-------|-----|-----------------------------------|--------|--------|--------|----|-------------|----|---------------|-------|----|------------|--|
|                            |        |      |    |       |     | 2Axle                             | 3+Axle | 1Trail | 2Trail |    |             |    |               |       |    |            |  |
| <b>Amherst County</b>      |        |      |    |       |     |                                   |        |        |        |    |             |    |               |       |    |            |  |
| (1214) Frances Ave         | 0.15   | 220  | G  | 94%   | 3%  | 1%                                | 1%     | 0%     | 0%     | C  | 0.13        | F  | 0.621         | 240   | G  | 2018       |  |
|                            |        |      |    |       |     | From: 05-1203 Monroe St           |        |        |        |    |             |    |               |       |    |            |  |
|                            |        |      |    |       |     | To: 05-671                        |        |        |        |    |             |    |               |       |    |            |  |
| (1215) Myrtle St           | 0.15   | 120  | R  |       |     |                                   |        |        |        |    | NA          |    |               | NA    |    | 05/30/2013 |  |
|                            |        |      |    |       |     | From: Bus US 29                   |        |        |        |    |             |    |               |       |    |            |  |
|                            |        |      |    |       |     | To: Dead End                      |        |        |        |    |             |    |               |       |    |            |  |
| (1216) Daffodil Rd         | 0.15   | 30   | R  |       |     |                                   |        |        |        |    | NA          |    |               | NA    |    | 05/30/2013 |  |
|                            |        |      |    |       |     | From: 05-671                      |        |        |        |    |             |    |               |       |    |            |  |
| (1216) Daffodil Rd         | 0.15   | 30   | R  |       |     |                                   |        |        |        |    | NA          |    |               | NA    |    | 05/30/2013 |  |
|                            |        |      |    |       |     | From: 0.15 MN 05-671              |        |        |        |    |             |    |               |       |    |            |  |
|                            |        |      |    |       |     | To: Dead End                      |        |        |        |    |             |    |               |       |    |            |  |
| (1217) Woodrow Court       | 0.15   | 120  | R  |       |     |                                   |        |        |        |    | NA          |    |               | NA    |    | 04/11/2013 |  |
|                            |        |      |    |       |     | From: Cul-de-Sac                  |        |        |        |    |             |    |               |       |    |            |  |
|                            |        |      |    |       |     | To: 05-646 Woodrow Ave            |        |        |        |    |             |    |               |       |    |            |  |
| (1220) Mclvor Lane         | 0.14   | 90   | R  |       |     |                                   |        |        |        |    | NA          |    |               | NA    |    | 06/21/2016 |  |
|                            |        |      |    |       |     | From: Dead End                    |        |        |        |    |             |    |               |       |    |            |  |
|                            |        |      |    |       |     | To: 05-657 Cedar Gate Rd          |        |        |        |    |             |    |               |       |    |            |  |
| (1225) Royal Gardens Court | 0.03   | 310  | R  |       |     |                                   |        |        |        |    | NA          |    |               | NA    |    | 06/21/2016 |  |
|                            |        |      |    |       |     | From: 05-1226 Royal Gardens Court |        |        |        |    |             |    |               |       |    |            |  |
|                            |        |      |    |       |     | To: 05-675 North Vail Dr          |        |        |        |    |             |    |               |       |    |            |  |
| (1226) Royal Gardens Court | 0.22   | 260  | R  |       |     |                                   |        |        |        |    | NA          |    |               | NA    |    | 06/21/2016 |  |
|                            |        |      |    |       |     | From: 05-1225 Royal Gardens Court |        |        |        |    |             |    |               |       |    |            |  |
|                            |        |      |    |       |     | To: Cul-de-Sac                    |        |        |        |    |             |    |               |       |    |            |  |
| (1240) Berg Dr             | 0.44   | 260  | R  |       |     |                                   |        |        |        |    | NA          |    |               | NA    |    | 03/19/2013 |  |
|                            |        |      |    |       |     | From: Dead End                    |        |        |        |    |             |    |               |       |    |            |  |
| (1240) Berg Dr             | 0.09   | 450  | R  |       |     |                                   |        |        |        |    | NA          |    |               | NA    |    | 03/19/2013 |  |
|                            |        |      |    |       |     | From: 05-1241 Hans Hill Dr        |        |        |        |    |             |    |               |       |    |            |  |
|                            |        |      |    |       |     | To: SR 130 Elon Rd                |        |        |        |    |             |    |               |       |    |            |  |
| (1241) Hans Hill Dr        | 0.63   | 320  | R  |       |     |                                   |        |        |        |    | NA          |    |               | NA    |    | 05/12/2016 |  |
|                            |        |      |    |       |     | From: Cul-de-Sac                  |        |        |        |    |             |    |               |       |    |            |  |
|                            |        |      |    |       |     | To: 05-1240 Berg Dr               |        |        |        |    |             |    |               |       |    |            |  |
| (1242) Gartin Place        | 0.49   | 140  | R  |       |     |                                   |        |        |        |    | NA          |    |               | NA    |    | 05/12/2016 |  |
|                            |        |      |    |       |     | From: Cul-de-Sac                  |        |        |        |    |             |    |               |       |    |            |  |
|                            |        |      |    |       |     | To: 05-1240 Berg Dr               |        |        |        |    |             |    |               |       |    |            |  |
| (1243) Black Forest Dr     | 0.17   | 80   | R  |       |     |                                   |        |        |        |    | NA          |    |               | NA    |    | 05/12/2016 |  |
|                            |        |      |    |       |     | From: 05-1240 Berg Dr             |        |        |        |    |             |    |               |       |    |            |  |
|                            |        |      |    |       |     | To: Cul-de-Sac                    |        |        |        |    |             |    |               |       |    |            |  |
| (1245) Fox Briar Lane      | 0.66   | 230  | R  |       |     |                                   |        |        |        |    | NA          |    |               | NA    |    | 06/21/2016 |  |
|                            |        |      |    |       |     | From: Dead End                    |        |        |        |    |             |    |               |       |    |            |  |
|                            |        |      |    |       |     | To: 05-795 Winridge Rd            |        |        |        |    |             |    |               |       |    |            |  |
| (1246) Pippin Way          | 0.06   | 50   | R  |       |     |                                   |        |        |        |    | NA          |    |               | NA    |    | 06/21/2016 |  |
|                            |        |      |    |       |     | From: 05-1245 Fox Briar Lane      |        |        |        |    |             |    |               |       |    |            |  |
|                            |        |      |    |       |     | To: Dead End                      |        |        |        |    |             |    |               |       |    |            |  |
| (1247) Ralls Apple Rd      | 0.23   | 70   | R  |       |     |                                   |        |        |        |    | NA          |    |               | NA    |    | 06/21/2016 |  |
|                            |        |      |    |       |     | From: 05-1245 Fox Briar Lane      |        |        |        |    |             |    |               |       |    |            |  |
|                            |        |      |    |       |     | To: Dead End                      |        |        |        |    |             |    |               |       |    |            |  |
| (1248) Black Twig Lane     | 0.09   | 30   | R  |       |     |                                   |        |        |        |    | NA          |    |               | NA    |    | 06/21/2016 |  |
|                            |        |      |    |       |     | From: Dead End                    |        |        |        |    |             |    |               |       |    |            |  |
|                            |        |      |    |       |     | To: 05-1247 Rall Apple Lane       |        |        |        |    |             |    |               |       |    |            |  |
| (1301) Goyer Dr            | 0.34   | 60   | R  |       |     |                                   |        |        |        |    | NA          |    |               | NA    |    | 03/26/2013 |  |
|                            |        |      |    |       |     | From: 05-1302 Chapel View Dr      |        |        |        |    |             |    |               |       |    |            |  |
|                            |        |      |    |       |     | To: 05-1303 Royal Circle          |        |        |        |    |             |    |               |       |    |            |  |
| (1301) Goyer Dr            | 0.04   | 190  | R  |       |     |                                   |        |        |        |    | NA          |    |               | NA    |    | 03/26/2013 |  |
|                            |        |      |    |       |     | From: 05-1303 Royal Circle        |        |        |        |    |             |    |               |       |    |            |  |
|                            |        |      |    |       |     | To: 05-1302 Chapel View Dr        |        |        |        |    |             |    |               |       |    |            |  |
| (1301) Goyer Dr            | 0.08   | 280  | R  |       |     |                                   |        |        |        |    | NA          |    |               | NA    |    | 03/26/2013 |  |
|                            |        |      |    |       |     | From: 05-1302 Chapel View Dr      |        |        |        |    |             |    |               |       |    |            |  |
|                            |        |      |    |       |     | To: Bus US 29                     |        |        |        |    |             |    |               |       |    |            |  |



Virginia Department of Transportation  
Traffic Engineering Division  
2018  
Annual Average Daily Traffic Volume Estimates By Section of Route  
Amherst Maintenance Area

| Route                    | Length | AADT | QA | 4Tire | Bus | -----Truck-----                       |        |        |        | QC | K<br>Factor | QK | Dir<br>Factor | AAWDT | QW | Year       |
|--------------------------|--------|------|----|-------|-----|---------------------------------------|--------|--------|--------|----|-------------|----|---------------|-------|----|------------|
|                          |        |      |    |       |     | 2Axle                                 | 3+Axle | 1Trail | 2Trail |    |             |    |               |       |    |            |
| <b>Amherst County</b>    |        |      |    |       |     |                                       |        |        |        |    |             |    |               |       |    |            |
| (1301) Daniels Pl        | 0.02   | 60   | R  |       |     | From: Bus US 29                       |        |        |        |    | NA          |    |               | NA    |    | 03/26/2013 |
|                          |        |      |    |       |     | To: 05-680 Daniels Place              |        |        |        |    |             |    |               |       |    |            |
| (1302) Chapel View Dr    | 0.22   | 80   | R  |       |     | From: 05-1301 Goyer Dr                |        |        |        |    | NA          |    |               | NA    |    | 03/26/2013 |
|                          |        |      |    |       |     | To: 05-1301 Goyer Dr                  |        |        |        |    |             |    |               |       |    |            |
| (1303) Royal Circle      | 0.23   | 100  | R  |       |     | From: Dead End                        |        |        |        |    | NA          |    |               | NA    |    | 03/26/2013 |
|                          |        |      |    |       |     | To: 05-1301 Goyer Dr                  |        |        |        |    |             |    |               |       |    |            |
| (1304) Sunset Circle     | 0.10   | 100  | R  |       |     | From: Dead End                        |        |        |        |    | NA          |    |               | NA    |    | 03/26/2013 |
| (1304) Sunset Circle     | 0.11   | 220  | R  |       |     | From: 05-792 Clearview Rd             |        |        |        |    | NA          |    |               | NA    |    | 03/26/2013 |
|                          |        |      |    |       |     | To: 05-1305 Sunset Circle; Orchard St |        |        |        |    |             |    |               |       |    |            |
| (1305) Orchard St        | 0.39   | 160  | R  |       |     | From: Dead End                        |        |        |        |    | NA          |    |               | NA    |    | 03/26/2013 |
| (1305) Sunset Circle     | 0.05   | 30   | R  |       |     | From: 05-1304 Sunset Circle           |        |        |        |    | NA          |    |               | NA    |    | 03/26/2013 |
|                          |        |      |    |       |     | To: Dead End                          |        |        |        |    |             |    |               |       |    |            |
| (1306) Great Oaks Dr     | 0.03   | 30   | R  |       |     | From: Dead End                        |        |        |        |    | NA          |    |               | NA    |    | 03/26/2013 |
| (1306) Great Oaks Dr     | 0.22   | 500  | R  |       |     | From: 05-1307 Idlebrook Rd            |        |        |        |    | NA          |    |               | NA    |    | 03/26/2013 |
|                          |        |      |    |       |     | To: Bus US 29; 05-682                 |        |        |        |    |             |    |               |       |    |            |
| (1307) Idlebrook Rd      | 0.04   | 60   | R  |       |     | From: Dead End                        |        |        |        |    | NA          |    |               | NA    |    | 03/26/2013 |
|                          |        |      |    |       |     | To: 05-1306 Great Oaks Dr             |        |        |        |    |             |    |               |       |    |            |
| (1308) Hill Crest Circle | 0.17   | 400  | R  |       |     | From: 05-677 Dixie Airport Rd         |        |        |        |    | NA          |    |               | NA    |    | 04/30/2013 |
| (1308) Hill Crest Circle | 0.05   | 100  | R  |       |     | From: 05-1342 Glenwood Dr             |        |        |        |    | NA          |    |               | NA    |    | 04/02/2013 |
|                          |        |      |    |       |     | To: Dead End                          |        |        |        |    |             |    |               |       |    |            |
| (1309) Andrews Dr        | 0.06   | 160  | R  |       |     | From: 05-730 Oak Grove Dr             |        |        |        |    | NA          |    |               | NA    |    | 03/26/2013 |
| (1309) Andrews Dr        | 0.18   | 110  | R  |       |     | From: 05-1318 Shanon Dr               |        |        |        |    | NA          |    |               | NA    |    | 03/26/2013 |
| (1309) Beechwood Dr      | 0.13   | 170  | R  |       |     | From: 05-798 N, Foreston Manor Dr     |        |        |        |    | NA          |    |               | NA    |    | 03/26/2013 |
|                          |        |      |    |       |     | To: 05-798 S, Foreston Manor Dr       |        |        |        |    |             |    |               |       |    |            |
| (1310) Daniels Dr        | 0.37   | 750  | R  |       |     | From: Bus US 29, S Amherst Hwy        |        |        |        |    | NA          |    |               | NA    |    | 03/26/2013 |
| (1310) Trojan Rd         | 0.32   | 940  | R  |       |     | From: 05-9717 Trojan Rd               |        |        |        |    | NA          |    |               | NA    |    | 06/07/2016 |
|                          |        |      |    |       |     | To: 05-9717; Daniels Dr               |        |        |        |    |             |    |               |       |    |            |
| (1311) Shearingham Dr    | 0.04   | 60   | R  |       |     | From: Dead End                        |        |        |        |    | NA          |    |               | NA    |    | 05/02/2013 |
| (1311) Shearingham Dr    | 0.10   | 360  | R  |       |     | From: 05-1334 Crest Wood Dr           |        |        |        |    | NA          |    |               | NA    |    | 05/02/2013 |
| (1311) Shearingham Dr    | 0.27   | 610  | R  |       |     | From: 05-1312 Yorkshire Place         |        |        |        |    | NA          |    |               | NA    |    | 05/02/2013 |
|                          |        |      |    |       |     | To: 05-677; 05-810                    |        |        |        |    |             |    |               |       |    |            |
| (1312) Yorkshire Pl      | 0.10   | 60   | R  |       |     | From: Dead End                        |        |        |        |    | NA          |    |               | NA    |    | 05/02/2013 |
|                          |        |      |    |       |     | To: 05-1313 Charlestown Rd            |        |        |        |    |             |    |               |       |    |            |

Virginia Department of Transportation  
Traffic Engineering Division  
2018  
Annual Average Daily Traffic Volume Estimates By Section of Route  
Amherst Maintenance Area

| Route                   | Length | AADT | QA | 4Tire | Bus | -----Truck-----                |        |        |        | QC | K<br>Factor | QK | Dir<br>Factor | AAWDT | QW | Year       |
|-------------------------|--------|------|----|-------|-----|--------------------------------|--------|--------|--------|----|-------------|----|---------------|-------|----|------------|
|                         |        |      |    |       |     | 2Axle                          | 3+Axle | 1Trail | 2Trail |    |             |    |               |       |    |            |
| <b>Amherst County</b>   |        |      |    |       |     |                                |        |        |        |    |             |    |               |       |    |            |
| (1312) Yorkshire Pl     | 0.11   | 200  | R  |       |     | From: 05-1313 Charlestown Rd   |        |        |        |    | NA          |    | NA            |       |    | 05/02/2013 |
|                         |        |      |    |       |     | To: 05-1311 Shearingham Dr     |        |        |        |    |             |    |               |       |    |            |
| (1313) Charlestown Rd   | 0.03   | 40   | R  |       |     | From: 05-1312 Yorkshire Place  |        |        |        |    | NA          |    | NA            |       |    | 05/02/2013 |
|                         |        |      |    |       |     | To: Dead End                   |        |        |        |    |             |    |               |       |    |            |
| (1314) Amelon Pl        | 0.13   | 110  | R  |       |     | From: Dead End                 |        |        |        |    | NA          |    | NA            |       |    | 04/16/2013 |
|                         |        |      |    |       |     | To: 05-669 Amelon Rd           |        |        |        |    |             |    |               |       |    |            |
| (1315) Holiday Dr       | 0.08   | 140  | R  |       |     | From: 05-1317 Valley View Dr   |        |        |        |    | NA          |    | NA            |       |    | 05/21/2013 |
|                         |        |      |    |       |     | To: 05-1316 Patrick Ct         |        |        |        |    |             |    |               |       |    |            |
| (1315) Holiday Dr       | 0.08   | 220  | R  |       |     | From: 05-1316 Patrick Ct       |        |        |        |    | NA          |    | NA            |       |    | 05/21/2013 |
|                         |        |      |    |       |     | To: 05-728 Eastview Dr         |        |        |        |    |             |    |               |       |    |            |
| (1316) Patrick Ct       | 0.04   | 50   | R  |       |     | From: Dead End                 |        |        |        |    | NA          |    | NA            |       |    | 05/21/2013 |
|                         |        |      |    |       |     | To: 05-1315 Holiday Dr         |        |        |        |    |             |    |               |       |    |            |
| (1316) Patrick Ct       | 0.06   | 70   | R  |       |     | From: 05-1315 Holiday Dr       |        |        |        |    | NA          |    | NA            |       |    | 05/21/2013 |
|                         |        |      |    |       |     | To: Dead End                   |        |        |        |    |             |    |               |       |    |            |
| (1317) Valley View Dr   | 0.06   | 50   | R  |       |     | From: Dead End                 |        |        |        |    | NA          |    | NA            |       |    | 05/21/2013 |
|                         |        |      |    |       |     | To: 05-1315 Holiday Dr         |        |        |        |    |             |    |               |       |    |            |
| (1317) Valley View Dr   | 0.04   | 140  | R  |       |     | From: 05-1315 Holiday Dr       |        |        |        |    | NA          |    | NA            |       |    | 05/21/2013 |
|                         |        |      |    |       |     | To: Dead End                   |        |        |        |    |             |    |               |       |    |            |
| (1318) Shanon Dr        | 0.11   | 50   | R  |       |     | From: 05-1309 Andrews Dr       |        |        |        |    | NA          |    | NA            |       |    | 03/26/2013 |
|                         |        |      |    |       |     | To: Dead End                   |        |        |        |    |             |    |               |       |    |            |
| (1319) Nottingham Pl    | 0.20   | 300  | R  |       |     | From: 05-1320 Robin Hood Place |        |        |        |    | NA          |    | NA            |       |    | 04/04/2013 |
|                         |        |      |    |       |     | To: 05-1321 Canterbury Place   |        |        |        |    |             |    |               |       |    |            |
| (1319) Nottingham Pl    | 0.16   | 440  | R  |       |     | From: 05-1321 Canterbury Place |        |        |        |    | NA          |    | NA            |       |    | 04/04/2013 |
|                         |        |      |    |       |     | To: 05-675; 05-796             |        |        |        |    |             |    |               |       |    |            |
| (1320) Robin Hood Pl    | 0.05   | 80   | R  |       |     | From: Dead End                 |        |        |        |    | NA          |    | NA            |       |    | 04/04/2013 |
|                         |        |      |    |       |     | To: 05-1322 Barkshire Place    |        |        |        |    |             |    |               |       |    |            |
| (1320) Robin Hood Pl    | 0.05   | 200  | R  |       |     | From: 05-1322 Barkshire Place  |        |        |        |    | NA          |    | NA            |       |    | 04/04/2013 |
|                         |        |      |    |       |     | To: 05-1319 Nottingham Place   |        |        |        |    |             |    |               |       |    |            |
| (1320) Robin Hood Pl    | 0.06   | 50   | R  |       |     | From: 05-1319 Nottingham Place |        |        |        |    | NA          |    | NA            |       |    | 04/04/2013 |
|                         |        |      |    |       |     | To: Dead End                   |        |        |        |    |             |    |               |       |    |            |
| (1321) Canterbury Pl    | 0.09   | 30   | R  |       |     | From: 05-1319 Nottingham Place |        |        |        |    | NA          |    | NA            |       |    | 04/04/2013 |
|                         |        |      |    |       |     | To: 05-782 Fairfax Circle      |        |        |        |    |             |    |               |       |    |            |
| (1322) Barkshire Pl     | 0.18   | 190  | R  |       |     | From: 05-1320 Robin Hood Place |        |        |        |    | NA          |    | NA            |       |    | 04/04/2013 |
|                         |        |      |    |       |     | To: Dead End                   |        |        |        |    |             |    |               |       |    |            |
| (1323) Wedgewood Pl     | 0.18   | 160  | R  |       |     | From: Dead End                 |        |        |        |    | NA          |    | NA            |       |    | 04/04/2013 |
|                         |        |      |    |       |     | To: 05-675 Winesap Rd          |        |        |        |    |             |    |               |       |    |            |
| (1324) Mitchell Bell Rd | 0.44   | 410  | R  |       |     | From: Dead End                 |        |        |        |    | NA          |    | NA            |       |    | 03/19/2013 |
|                         |        |      |    |       |     | To: SR 130 Elon Rd             |        |        |        |    |             |    |               |       |    |            |
| (1325) Lamont Circle    | 0.15   | 220  | R  |       |     | From: 05-810 Lamont Dr         |        |        |        |    | NA          |    | NA            |       |    | 04/30/2013 |
|                         |        |      |    |       |     | To: 05-1348 Wood Haven Court   |        |        |        |    |             |    |               |       |    |            |

Virginia Department of Transportation  
Traffic Engineering Division  
2018  
Annual Average Daily Traffic Volume Estimates By Section of Route  
Amherst Maintenance Area

| Route                 | Length | AADT | QA | 4Tire | Bus | -----Truck-----                |        |        |        | QC | K<br>Factor | QK | Dir<br>Factor | AAWDT | QW | Year       |  |
|-----------------------|--------|------|----|-------|-----|--------------------------------|--------|--------|--------|----|-------------|----|---------------|-------|----|------------|--|
|                       |        |      |    |       |     | 2Axle                          | 3+Axle | 1Trail | 2Trail |    |             |    |               |       |    |            |  |
| <b>Amherst County</b> |        |      |    |       |     |                                |        |        |        |    |             |    |               |       |    |            |  |
| 1325 LAMONT CIRCLE    | 0.12   | 70   | R  |       |     | From: 05-1348 Wood Haven Court |        |        |        |    | NA          |    |               | NA    |    | 04/30/2013 |  |
|                       |        |      |    |       |     | To: Dead End                   |        |        |        |    |             |    |               |       |    |            |  |
| 1326 Enterprise Dr    | 0.20   | 610  | R  |       |     | From: Dead End                 |        |        |        |    | NA          |    |               | NA    |    | 06/11/2013 |  |
|                       |        |      |    |       |     | To: 05-766 Dillard Rd          |        |        |        |    |             |    |               |       |    |            |  |
| 1327 W Briar Pl       | 0.34   | 250  | R  |       |     | From: 05-796 Mountain View Dr  |        |        |        |    | NA          |    |               | NA    |    | 04/11/2013 |  |
|                       |        |      |    |       |     | To: Dead End                   |        |        |        |    |             |    |               |       |    |            |  |
| 1328 Lynn St          | 0.13   | 90   | R  |       |     | From: 05-791 Lee Dr            |        |        |        |    | NA          |    |               | NA    |    | 04/30/2013 |  |
|                       |        |      |    |       |     | To: 05-677 Dixie Airport Rd    |        |        |        |    |             |    |               |       |    |            |  |
| 1329 Wildwood Dr      | 0.33   | 1400 | R  |       |     | From: 05-682 Woodys Lake Rd    |        |        |        |    | NA          |    |               | NA    |    | 04/16/2013 |  |
|                       |        |      |    |       |     | To: 05-669 Amelon Rd           |        |        |        |    |             |    |               |       |    |            |  |
| 1330 Troy Lane        | 0.21   | 230  | R  |       |     | From: 05-604, S Coolwell Dr    |        |        |        |    | NA          |    |               | NA    |    | 05/21/2013 |  |
|                       |        |      |    |       |     | To: Dead End                   |        |        |        |    |             |    |               |       |    |            |  |
| 1331 Oakland Dr       | 0.16   | 190  | R  |       |     | From: Dead End                 |        |        |        |    | NA          |    |               | NA    |    | 05/15/2013 |  |
|                       |        |      |    |       |     | To: 05-1345 Stage Coach Lane   |        |        |        |    |             |    |               |       |    |            |  |
| 1331 Oakland Dr       | 0.15   | 650  | R  |       |     | From: 05-669 Amelon Rd         |        |        |        |    | NA          |    |               | NA    |    | 05/15/2013 |  |
|                       |        |      |    |       |     | To: Dead End                   |        |        |        |    |             |    |               |       |    |            |  |
| 1332 Chesterfield Pl  | 0.03   | 40   | R  |       |     | From: Dead End                 |        |        |        |    | NA          |    |               | NA    |    | 04/11/2013 |  |
|                       |        |      |    |       |     | To: 05-1333 Westhaven Dr       |        |        |        |    |             |    |               |       |    |            |  |
| 1332 Chesterfield Pl  | 0.09   | 200  | R  |       |     | From: 05-796 Mountain View Dr  |        |        |        |    | NA          |    |               | NA    |    | 04/11/2013 |  |
|                       |        |      |    |       |     | To: Dead End                   |        |        |        |    |             |    |               |       |    |            |  |
| 1333 Westhaven Dr     | 0.14   | 130  | R  |       |     | From: Dead End                 |        |        |        |    | NA          |    |               | NA    |    | 04/11/2013 |  |
|                       |        |      |    |       |     | To: 05-1332 Chesterfield Pl    |        |        |        |    |             |    |               |       |    |            |  |
| 1334 Crest Wood Dr    | 0.10   | 110  | R  |       |     | From: Dead End                 |        |        |        |    | NA          |    |               | NA    |    | 05/02/2013 |  |
|                       |        |      |    |       |     | To: 05-1335 Woodbine Rd        |        |        |        |    |             |    |               |       |    |            |  |
| 1334 Crest Wood Dr    | 0.13   | 290  | R  |       |     | From: 05-1311 Shearingham Dr   |        |        |        |    | NA          |    |               | NA    |    | 05/02/2013 |  |
|                       |        |      |    |       |     | To: Cul-de-Sac                 |        |        |        |    |             |    |               |       |    |            |  |
| 1335 Woodbine Rd      | 0.10   | 100  | R  |       |     | From: Cul-de-Sac               |        |        |        |    | NA          |    |               | NA    |    | 06/02/2016 |  |
|                       |        |      |    |       |     | To: 05-1334 Crest Wood Dr      |        |        |        |    |             |    |               |       |    |            |  |
| 1336 W Bethel Dr      | 0.06   | 440  | R  |       |     | From: 05-669 Amelon Rd         |        |        |        |    | NA          |    |               | NA    |    | 04/16/2013 |  |
|                       |        |      |    |       |     | To: 05-1337 Howard Dr          |        |        |        |    |             |    |               |       |    |            |  |
| 1336 W Bethel Dr      | 0.08   | 360  | R  |       |     | From: 05-1339 William Dr       |        |        |        |    | NA          |    |               | NA    |    | 04/16/2013 |  |
|                       |        |      |    |       |     | To: Cul-de-Sac                 |        |        |        |    |             |    |               |       |    |            |  |
| 1336 W Bethel Dr      | 0.24   | 140  | R  |       |     | From: Cul-de-Sac               |        |        |        |    | NA          |    |               | NA    |    | 04/16/2013 |  |
|                       |        |      |    |       |     | To: Cul-de-Sac                 |        |        |        |    |             |    |               |       |    |            |  |
| 1337 Howard Dr        | 0.06   | 60   | R  |       |     | From: 05-1338 Spurlock Circle  |        |        |        |    | NA          |    |               | NA    |    | 04/16/2013 |  |
|                       |        |      |    |       |     | To: 05-1336, W Bethel Dr       |        |        |        |    |             |    |               |       |    |            |  |
| 1337 Howard Dr        | 0.09   | 160  | R  |       |     | From: Cul-de-Sac               |        |        |        |    | NA          |    |               | NA    |    | 04/16/2013 |  |
|                       |        |      |    |       |     | To: 05-1337 Howard Dr          |        |        |        |    |             |    |               |       |    |            |  |

Virginia Department of Transportation  
Traffic Engineering Division  
2018  
Annual Average Daily Traffic Volume Estimates By Section of Route  
Amherst Maintenance Area

| Route                   | Length | AADT | QA | 4Tire | Bus | -----Truck----- |        |        |        | QC | K<br>Factor | QK | Dir<br>Factor | AAWDT | QW | Year       |
|-------------------------|--------|------|----|-------|-----|-----------------|--------|--------|--------|----|-------------|----|---------------|-------|----|------------|
|                         |        |      |    |       |     | 2Axle           | 3+Axle | 1Trail | 2Trail |    |             |    |               |       |    |            |
| <b>Amherst County</b>   |        |      |    |       |     |                 |        |        |        |    |             |    |               |       |    |            |
| (1339) William Dr       | 0.16   | 170  | R  |       |     |                 |        |        |        |    | NA          |    | NA            |       |    | 04/16/2013 |
|                         |        |      |    |       |     |                 |        |        |        |    |             |    |               |       |    |            |
|                         |        |      |    |       |     |                 |        |        |        |    |             |    |               |       |    |            |
| (1340) Monticello Lane  | 0.12   | 120  | R  |       |     |                 |        |        |        |    | NA          |    | NA            |       |    | 05/15/2013 |
|                         |        |      |    |       |     |                 |        |        |        |    |             |    |               |       |    |            |
| (1341) Odins Bow Rd     | 0.09   | 1500 | R  |       |     |                 |        |        |        |    | NA          |    | NA            |       |    | 04/16/2013 |
|                         |        |      |    |       |     |                 |        |        |        |    |             |    |               |       |    |            |
| (1341) Odins Bow Rd     | 0.21   | 1300 | R  |       |     |                 |        |        |        |    | NA          |    | NA            |       |    | 04/16/2013 |
|                         |        |      |    |       |     |                 |        |        |        |    |             |    |               |       |    |            |
| (1341) Odins Bow Rd     | 0.08   | 1300 | R  |       |     |                 |        |        |        |    | NA          |    | NA            |       |    | 04/16/2013 |
|                         |        |      |    |       |     |                 |        |        |        |    |             |    |               |       |    |            |
| (1341) Odins Bow Rd     | 0.12   | 1300 | R  |       |     |                 |        |        |        |    | NA          |    | NA            |       |    | 04/16/2013 |
|                         |        |      |    |       |     |                 |        |        |        |    |             |    |               |       |    |            |
| (1342) Glenwood Dr      | 0.07   | 110  | R  |       |     |                 |        |        |        |    | NA          |    | NA            |       |    | 04/30/2013 |
|                         |        |      |    |       |     |                 |        |        |        |    |             |    |               |       |    |            |
| (1342) Glenwood Dr      | 0.08   | 250  | R  |       |     |                 |        |        |        |    | NA          |    | NA            |       |    | 04/30/2013 |
|                         |        |      |    |       |     |                 |        |        |        |    |             |    |               |       |    |            |
| (1343) Lancaster Dr     | 0.17   | 120  | R  |       |     |                 |        |        |        |    | NA          |    | NA            |       |    | 04/30/2013 |
|                         |        |      |    |       |     |                 |        |        |        |    |             |    |               |       |    |            |
| (1344) Ashmont Dr       | 0.17   | 80   | R  |       |     |                 |        |        |        |    | NA          |    | NA            |       |    | 03/19/2013 |
|                         |        |      |    |       |     |                 |        |        |        |    |             |    |               |       |    |            |
| (1345) Stage Coach Lane | 0.09   | 430  | R  |       |     |                 |        |        |        |    | NA          |    | NA            |       |    | 05/15/2013 |
|                         |        |      |    |       |     |                 |        |        |        |    |             |    |               |       |    |            |
| (1345) Stage Coach Lane | 0.13   | 90   | R  |       |     |                 |        |        |        |    | NA          |    | NA            |       |    | 05/15/2013 |
|                         |        |      |    |       |     |                 |        |        |        |    |             |    |               |       |    |            |
| (1346) Arrow Head Dr    | 0.08   | 330  | R  |       |     |                 |        |        |        |    | NA          |    | NA            |       |    | 05/15/2013 |
|                         |        |      |    |       |     |                 |        |        |        |    |             |    |               |       |    |            |
| (1346) Arrow Head Dr    | 0.37   | 250  | R  |       |     |                 |        |        |        |    | NA          |    | NA            |       |    | 05/15/2013 |
|                         |        |      |    |       |     |                 |        |        |        |    |             |    |               |       |    |            |
| (1347) Morgan Rd        | 0.25   | 120  | R  |       |     |                 |        |        |        |    | NA          |    | NA            |       |    | 03/19/2013 |
|                         |        |      |    |       |     |                 |        |        |        |    |             |    |               |       |    |            |
| (1348) Wood Haven Court | 0.28   | 220  | R  |       |     |                 |        |        |        |    | NA          |    | NA            |       |    | 04/30/2013 |
|                         |        |      |    |       |     |                 |        |        |        |    |             |    |               |       |    |            |
| (1348) Wood Haven Court | 0.12   | 120  | R  |       |     |                 |        |        |        |    | NA          |    | NA            |       |    | 04/30/2013 |
|                         |        |      |    |       |     |                 |        |        |        |    |             |    |               |       |    |            |
| (1349) Forest Dr        | 0.09   | 240  | R  |       |     |                 |        |        |        |    | NA          |    | NA            |       |    | 04/30/2013 |
|                         |        |      |    |       |     |                 |        |        |        |    |             |    |               |       |    |            |
| (1349) Forest Dr        | 0.08   | 360  | R  |       |     |                 |        |        |        |    | NA          |    | NA            |       |    | 04/30/2013 |
|                         |        |      |    |       |     |                 |        |        |        |    |             |    |               |       |    |            |
| (1350) Jabo Lane        | 0.17   | 90   | R  |       |     |                 |        |        |        |    | NA          |    | NA            |       |    | 06/09/2016 |
|                         |        |      |    |       |     |                 |        |        |        |    |             |    |               |       |    |            |
| (1351) Long Horn Rd     | 0.13   | 70   | R  |       |     |                 |        |        |        |    | NA          |    | NA            |       |    | 06/09/2016 |
|                         |        |      |    |       |     |                 |        |        |        |    |             |    |               |       |    |            |

Virginia Department of Transportation  
Traffic Engineering Division  
2018  
Annual Average Daily Traffic Volume Estimates By Section of Route  
Amherst Maintenance Area

| Route                 | Length | AADT | QA | 4Tire | Bus | -----Truck----- |                            |        |        | QC | K<br>Factor | QK | Dir<br>Factor | AAWDT | QW | Year       |
|-----------------------|--------|------|----|-------|-----|-----------------|----------------------------|--------|--------|----|-------------|----|---------------|-------|----|------------|
|                       |        |      |    |       |     | 2Axle           | 3+Axle                     | 1Trail | 2Trail |    |             |    |               |       |    |            |
| <b>Amherst County</b> |        |      |    |       |     |                 |                            |        |        |    |             |    |               |       |    |            |
| (1352) Carriage Pl    | 0.08   | 50   | R  |       |     |                 | 05-1346 Arrow Head Dr      |        |        |    | NA          |    |               | NA    |    | 05/15/2013 |
|                       |        |      |    |       |     |                 | Cul-de-Sac                 |        |        |    |             |    |               |       |    |            |
| (1354) Arrow Circle   | 0.05   | 50   | R  |       |     |                 | 05-1341 Odins Bow Rd       |        |        |    | NA          |    |               | NA    |    | 04/16/2013 |
|                       |        |      |    |       |     |                 | Cul-de-Sac                 |        |        |    |             |    |               |       |    |            |
| (1355) Thors Club Dr  | 0.07   | 50   | R  |       |     |                 | Cul-de-Sac                 |        |        |    | NA          |    |               | NA    |    | 04/16/2013 |
|                       |        |      |    |       |     |                 | 05-1341 Odins Bow Rd       |        |        |    |             |    |               |       |    |            |
| (1356) Lance Lane     | 0.07   | 50   | R  |       |     |                 | Cul-de-Sac                 |        |        |    | NA          |    |               | NA    |    | 04/16/2013 |
|                       |        |      |    |       |     |                 | 05-1341 Odins Bow Rd       |        |        |    |             |    |               |       |    |            |
| (1357) Shady Oak Dr   | 0.28   | 580  | R  |       |     |                 | Dead End                   |        |        |    | NA          |    |               | NA    |    | 04/18/2013 |
| (1357) Shady Oak Dr   | 0.16   | 740  | R  |       |     |                 | 05-1374 Abby Ct            |        |        |    | NA          |    |               | NA    |    | 04/18/2013 |
| (1357) Shady Oak Dr   | 0.12   | 870  | R  |       |     |                 | 05-1358 Hickory Way        |        |        |    | NA          |    |               | NA    |    | 04/18/2013 |
|                       |        |      |    |       |     |                 | 05-783 Woodland Dr         |        |        |    |             |    |               |       |    |            |
| (1358) Hickory Way    | 0.06   | 40   | R  |       |     |                 | 05-1357 Shady Oak Dr       |        |        |    | NA          |    |               | NA    |    | 06/07/2016 |
|                       |        |      |    |       |     |                 | Cul-de-Sac                 |        |        |    |             |    |               |       |    |            |
| (1359) Timber Lane    | 0.10   | 60   | R  |       |     |                 | Cul-de-Sac                 |        |        |    | NA          |    |               | NA    |    | 04/18/2013 |
|                       |        |      |    |       |     |                 | 05-783 Woodland Dr         |        |        |    |             |    |               |       |    |            |
| (1360) Melwood Dr     | 0.10   | 470  | R  |       |     |                 | 05-669 Amelon Rd           |        |        |    | NA          |    |               | NA    |    | 05/15/2013 |
| (1360) Melwood Dr     | 0.07   | 350  | R  |       |     |                 | 05-1361 Longwood Pl        |        |        |    | NA          |    |               | NA    |    | 05/15/2013 |
| (1360) Melwood Dr     | 0.22   | 270  | R  |       |     |                 | 05-1362 Amwood Pl          |        |        |    | NA          |    |               | NA    |    | 05/15/2013 |
|                       |        |      |    |       |     |                 | Cul-de-Sac                 |        |        |    |             |    |               |       |    |            |
| (1361) Longwood Pl    | 0.12   | 180  | R  |       |     |                 | 05-1360 Melwood Dr         |        |        |    | NA          |    |               | NA    |    | 05/15/2013 |
|                       |        |      |    |       |     |                 | Cul-de-Sac                 |        |        |    |             |    |               |       |    |            |
| (1362) Amwood Pl      | 0.05   | 40   | R  |       |     |                 | Cul-de-Sac                 |        |        |    | NA          |    |               | NA    |    | 05/15/2013 |
|                       |        |      |    |       |     |                 | 05-1360 Melwood Dr         |        |        |    |             |    |               |       |    |            |
| (1363) Oak Ridge Dr   | 0.28   | 130  | R  |       |     |                 | Dead End                   |        |        |    | NA          |    |               | NA    |    | 06/07/2016 |
| (1363) Oak Ridge Dr   | 0.25   | 490  | R  |       |     |                 | 05-1364 Rebecah Lane       |        |        |    | NA          |    |               | NA    |    | 04/18/2013 |
|                       |        |      |    |       |     |                 | 05-783 Woodland Dr         |        |        |    |             |    |               |       |    |            |
| (1364) Rebecah Lane   | 0.19   | 180  | R  |       |     |                 | 05-1363 Oak Ridge Dr       |        |        |    | NA          |    |               | NA    |    | 04/18/2013 |
|                       |        |      |    |       |     |                 | Cul-de-Sac                 |        |        |    |             |    |               |       |    |            |
| (1365) S Wood Duck Dr | 0.11   | 50   | R  |       |     |                 | Dead End                   |        |        |    | NA          |    |               | NA    |    | 04/30/2013 |
| (1365) S Wood Duck Dr | 0.08   | 140  | R  |       |     |                 | 05-1367 Robindale Circle   |        |        |    | NA          |    |               | NA    |    | 04/30/2013 |
| (1365) N Wood Duck Dr | 0.08   | 120  | R  |       |     |                 | 05-1349 Forest Dr          |        |        |    | NA          |    |               | NA    |    | 05/02/2013 |
| (1365) N Wood Duck Dr | 0.12   | 50   | R  |       |     |                 | 05-1366 Whipporwill Circle |        |        |    | NA          |    |               | NA    |    | 05/02/2013 |
|                       |        |      |    |       |     |                 | Dead End                   |        |        |    |             |    |               |       |    |            |

Virginia Department of Transportation  
Traffic Engineering Division  
2018  
Annual Average Daily Traffic Volume Estimates By Section of Route  
Amherst Maintenance Area

| Route                   | Length | AADT | QA | 4Tire | Bus | -----Truck-----               |        |        |        | QC | K<br>Factor | QK | Dir<br>Factor | AAWDT | QW | Year       |
|-------------------------|--------|------|----|-------|-----|-------------------------------|--------|--------|--------|----|-------------|----|---------------|-------|----|------------|
|                         |        |      |    |       |     | 2Axle                         | 3+Axle | 1Trail | 2Trail |    |             |    |               |       |    |            |
| <b>Amherst County</b>   |        |      |    |       |     |                               |        |        |        |    |             |    |               |       |    |            |
| 1366 Whipporwill Circle | 0.05   | 70   | R  |       |     | From: 05-1365, N Wood Duck Dr |        |        |        |    | NA          |    |               | NA    |    | 05/02/2013 |
|                         |        |      |    |       |     | To: Cul-de-Sac                |        |        |        |    |             |    |               |       |    |            |
| 1367 Robindale Circle   | 0.05   | 47   | R  |       |     | From: 05-1365, S Wood Duck Dr |        |        |        |    | NA          |    |               | NA    |    | 04/30/2013 |
|                         |        |      |    |       |     | To: Cul-de-Sac                |        |        |        |    |             |    |               |       |    |            |
| 1368 Oakridge Court     | 0.21   | 50   | R  |       |     | From: 05-1363 Oak Ridge Dr    |        |        |        |    | NA          |    |               | NA    |    | 04/18/2013 |
|                         |        |      |    |       |     | To: 05-1364 Rebecah Lane      |        |        |        |    |             |    |               |       |    |            |
| 1370 Fairmont Dr        | 0.23   | 190  | R  |       |     | From: Dead End                |        |        |        |    | NA          |    |               | NA    |    | 05/15/2013 |
|                         |        |      |    |       |     | To: 05-677 Dixie Airport Rd   |        |        |        |    |             |    |               |       |    |            |
| 1371 Pocono Point       | 0.13   | 40   | R  |       |     | From: Dead End                |        |        |        |    | NA          |    |               | NA    |    | 05/15/2013 |
|                         |        |      |    |       |     | To: 05-1370 Fairmont Dr       |        |        |        |    |             |    |               |       |    |            |
| 1372 Todd Lane          | 0.21   | 170  | R  |       |     | From: 05-1357 Shady Oak Dr    |        |        |        |    | NA          |    |               | NA    |    | 06/07/2016 |
|                         |        |      |    |       |     | To: Dead End                  |        |        |        |    |             |    |               |       |    |            |
| 1373 Alex Court         | 0.14   | 90   | R  |       |     | From: 05-1372 Todd Lane       |        |        |        |    | NA          |    |               | NA    |    | 06/07/2016 |
|                         |        |      |    |       |     | To: Cul-de-Sac                |        |        |        |    |             |    |               |       |    |            |
| 1374 Abby Ct            | 0.08   | 70   | R  |       |     | From: 05-1357 Shady Oak Dr    |        |        |        |    | NA          |    |               | NA    |    | 04/18/2013 |
|                         |        |      |    |       |     | To: Cul-de-Sac                |        |        |        |    |             |    |               |       |    |            |
| 1376 East Vail Dr       | 0.08   | 130  | R  |       |     | From: 05-675 North Vail Dr    |        |        |        |    | NA          |    |               | NA    |    | 06/21/2016 |
|                         |        |      |    |       |     | To: Cul-de-Sac                |        |        |        |    |             |    |               |       |    |            |
| 1377 Erin Dr            | 0.13   | 580  | R  |       |     | From: 05-783 Woodland Dr      |        |        |        |    | NA          |    |               | NA    |    | 04/18/2013 |
|                         |        |      |    |       |     | To: 05-1378 Jane Terrace      |        |        |        |    |             |    |               |       |    |            |
| 1377 Erin Dr            | 0.08   | 250  | R  |       |     | From: 05-1378 Jane Terrace    |        |        |        |    | NA          |    |               | NA    |    | 04/18/2013 |
|                         |        |      |    |       |     | To: Dead End                  |        |        |        |    |             |    |               |       |    |            |
| 1378 Jane Terrace       | 0.28   | 200  | R  |       |     | From: Cul-de-Sac              |        |        |        |    | NA          |    |               | NA    |    | 06/07/2016 |
|                         |        |      |    |       |     | To: 05-1377 Erin Dr           |        |        |        |    |             |    |               |       |    |            |
| 1379 Hannah Way         | 0.17   | 190  | R  |       |     | From: 05-1378 Jane Terrace    |        |        |        |    | NA          |    |               | NA    |    | 04/18/2013 |
|                         |        |      |    |       |     | To: Dead End                  |        |        |        |    |             |    |               |       |    |            |
| 1380 Hugues Dr          | 0.17   | 310  | R  |       |     | From: Cul-de-Sac              |        |        |        |    | NA          |    |               | NA    |    | 03/26/2013 |
|                         |        |      |    |       |     | To: Bus US 29                 |        |        |        |    |             |    |               |       |    |            |
| 1381 Shawnee Court      | 0.13   | 120  | R  |       |     | From: Dead End                |        |        |        |    | NA          |    |               | NA    |    | 06/09/2016 |
|                         |        |      |    |       |     | To: 05-1379 Hannah Way        |        |        |        |    |             |    |               |       |    |            |
| 1383 Fern Wood Dr       | 0.17   | 100  | R  |       |     | From: Dead End                |        |        |        |    | NA          |    |               | NA    |    | 04/18/2013 |
|                         |        |      |    |       |     | To: 05-1384 Fern Wood Court   |        |        |        |    |             |    |               |       |    |            |
| 1383 Fern Wood Dr       | 0.10   | 300  | R  |       |     | From: 05-1384 Fern Wood Court |        |        |        |    | NA          |    |               | NA    |    | 04/18/2013 |
|                         |        |      |    |       |     | To: 05-783 Woodland Dr        |        |        |        |    |             |    |               |       |    |            |
| 1384 Fern Wood Court    | 0.28   | 230  | R  |       |     | From: Cul-de-Sac              |        |        |        |    | NA          |    |               | NA    |    | 04/18/2013 |
|                         |        |      |    |       |     | To: 05-1383 Fern Wood Dr      |        |        |        |    |             |    |               |       |    |            |
| 1385 Newberry Court     | 0.07   | 50   | R  |       |     | From: 05-783 Woodland Dr      |        |        |        |    | NA          |    |               | NA    |    | 06/07/2016 |
|                         |        |      |    |       |     | To: Cul-de-Sac                |        |        |        |    |             |    |               |       |    |            |

Virginia Department of Transportation  
Traffic Engineering Division  
2018  
Annual Average Daily Traffic Volume Estimates By Section of Route  
Amherst Maintenance Area

| Route                   | Length | AADT | QA | 4Tire | Bus | -----Truck-----             |        |        |        | QC | K<br>Factor | QK | Dir<br>Factor | AAWDT | QW | Year       |
|-------------------------|--------|------|----|-------|-----|-----------------------------|--------|--------|--------|----|-------------|----|---------------|-------|----|------------|
|                         |        |      |    |       |     | 2Axle                       | 3+Axle | 1Trail | 2Trail |    |             |    |               |       |    |            |
| <b>Amherst County</b>   |        |      |    |       |     |                             |        |        |        |    |             |    |               |       |    |            |
| (1386) Spinnaker Court  | 0.07   | 40   | R  |       |     | From: 05-783 Woodland Dr    |        |        |        |    | NA          |    |               | NA    |    | 06/09/2016 |
|                         |        |      |    |       |     | To: Cul-de-Sac              |        |        |        |    |             |    |               |       |    |            |
| (1389) Cedar Ridge Dr   | 0.17   | 60   | R  |       |     | From: 05-701 Dogwood Dr     |        |        |        |    | NA          |    |               | NA    |    | 05/02/2013 |
|                         |        |      |    |       |     | To: Cul-de-Sac              |        |        |        |    |             |    |               |       |    |            |
| (1390) Greens Dr        | 0.18   | 60   | R  |       |     | From: Cul-de-Sac            |        |        |        |    | NA          |    |               | NA    |    | 06/23/2016 |
|                         |        |      |    |       |     | To: 05-706 Crennel Dr       |        |        |        |    |             |    |               |       |    |            |
| (1401) Hunt Club Dr     | 0.20   | 110  | R  |       |     | From: Dead End              |        |        |        |    | NA          |    |               | NA    |    | 03/19/2013 |
|                         |        |      |    |       |     | To: 05-1403 Partridge Pl    |        |        |        |    |             |    |               |       |    |            |
| (1401) Hunt Club Dr     | 0.13   | 180  | R  |       |     | From: 05-1403 Partridge Pl  |        |        |        |    | NA          |    |               | NA    |    | 03/19/2013 |
|                         |        |      |    |       |     | To: 05-652                  |        |        |        |    |             |    |               |       |    |            |
| (1402) Deerfield Dr     | 0.02   | 90   | R  |       |     | From: Dead End              |        |        |        |    | NA          |    |               | NA    |    | 05/19/2016 |
|                         |        |      |    |       |     | To: 05-1403 Partridge Pl    |        |        |        |    |             |    |               |       |    |            |
| (1402) Deerfield Df     | 0.22   | 110  | R  |       |     | From: 05-1403 Partridge Pl  |        |        |        |    | NA          |    |               | NA    |    | 03/19/2013 |
|                         |        |      |    |       |     | To: 05-652                  |        |        |        |    |             |    |               |       |    |            |
| (1403) Partridge Pl     | 0.04   | 9    | R  |       |     | From: Cul-de-Sac            |        |        |        |    | NA          |    |               | NA    |    | 03/19/2013 |
|                         |        |      |    |       |     | To: 05-1402 Deerfield Df    |        |        |        |    |             |    |               |       |    |            |
| (1403) Partridge Pl     | 0.08   | 70   | R  |       |     | From: 05-1402 Deerfield Df  |        |        |        |    | NA          |    |               | NA    |    | 03/19/2013 |
|                         |        |      |    |       |     | To: 05-1401 Hunt Club Dr    |        |        |        |    |             |    |               |       |    |            |
| (1404) Belmont Terrace  | 0.09   | 46   | R  |       |     | From: Dead End              |        |        |        |    | NA          |    |               | NA    |    | 03/19/2013 |
|                         |        |      |    |       |     | To: 05-1401 Hunt Club Dr    |        |        |        |    |             |    |               |       |    |            |
| (1406) Nottaway Dr      | 0.14   | 500  | R  |       |     | From: SR 130 Elon Rd        |        |        |        |    | NA          |    |               | NA    |    | 05/12/2016 |
|                         |        |      |    |       |     | To: 05-1407 Saponi Dr       |        |        |        |    |             |    |               |       |    |            |
| (1406) Nottaway Dr      | 0.10   | 220  | R  |       |     | From: 05-1407 Saponi Dr     |        |        |        |    | NA          |    |               | NA    |    | 05/12/2016 |
|                         |        |      |    |       |     | To: 05-1408 Monacan Place   |        |        |        |    |             |    |               |       |    |            |
| (1406) Nottaway Dr      | 0.08   | 70   | R  |       |     | From: 05-1408 Monacan Place |        |        |        |    | NA          |    |               | NA    |    | 05/12/2016 |
|                         |        |      |    |       |     | To: Cul-de-Sac              |        |        |        |    |             |    |               |       |    |            |
| (1407) Saponi Dr        | 0.06   | 30   | R  |       |     | From: Cul-de-Sac            |        |        |        |    | NA          |    |               | NA    |    | 05/12/2016 |
|                         |        |      |    |       |     | To: 05-1406 Nottaway Dr     |        |        |        |    |             |    |               |       |    |            |
| (1408) Monacan Place    | 0.06   | 50   | R  |       |     | From: 0.06 MS 05-1406       |        |        |        |    | NA          |    |               | NA    |    | 05/12/2016 |
|                         |        |      |    |       |     | To: 05-1406 Nottaway Dr     |        |        |        |    |             |    |               |       |    |            |
| (1408) Mattiponi Dr     | 0.06   | 70   | R  |       |     | From: 05-1406 Nottaway Dr   |        |        |        |    | NA          |    |               | NA    |    | 05/12/2016 |
|                         |        |      |    |       |     | To: 0.06 MN 05-1406         |        |        |        |    |             |    |               |       |    |            |
| (1409) Serenity Lane    | 0.04   | 60   | R  |       |     | From: Cul-de-Sac            |        |        |        |    | NA          |    |               | NA    |    | 05/19/2016 |
|                         |        |      |    |       |     | To: SR 130 Elon Rd          |        |        |        |    |             |    |               |       |    |            |
| (1410) Lake Ridge Dr    | 0.28   | 80   | R  |       |     | From: 05-787 Burgess Rd     |        |        |        |    | NA          |    |               | NA    |    | 03/19/2013 |
|                         |        |      |    |       |     | To: Dead End                |        |        |        |    |             |    |               |       |    |            |
| (1411) Oakcroft Dr      | 0.55   | 110  | R  |       |     | From: Dead End              |        |        |        |    | NA          |    |               | NA    |    | 03/19/2013 |
|                         |        |      |    |       |     | To: 05-652 Monacan Park Rd  |        |        |        |    |             |    |               |       |    |            |
| (1412) Briar Cliff Lane | 0.45   | 80   | R  |       |     | From: Dead End              |        |        |        |    | NA          |    |               | NA    |    | 03/19/2013 |
|                         |        |      |    |       |     | To: 05-676 Johns Creek Rd   |        |        |        |    |             |    |               |       |    |            |

Virginia Department of Transportation  
Traffic Engineering Division  
2018  
Annual Average Daily Traffic Volume Estimates By Section of Route  
Amherst Maintenance Area

| Route                 | Length           | AADT | QA  | 4Tire | Bus | -----Truck----- |        |        |        | QC | K<br>Factor | QK | Dir<br>Factor | AAWDT | QW | Year       |
|-----------------------|------------------|------|-----|-------|-----|-----------------|--------|--------|--------|----|-------------|----|---------------|-------|----|------------|
|                       |                  |      |     |       |     | 2Axle           | 3+Axle | 1Trail | 2Trail |    |             |    |               |       |    |            |
| <b>Amherst County</b> |                  |      |     |       |     |                 |        |        |        |    |             |    |               |       |    |            |
| 1413                  | Surry Lane       | 0.32 | 70  | R     |     |                 |        |        |        |    | NA          |    |               | NA    |    | 03/19/2013 |
|                       |                  |      |     |       |     |                 |        |        |        |    |             |    |               |       |    |            |
|                       |                  |      |     |       |     |                 |        |        |        |    |             |    |               |       |    |            |
| 1414                  | Blackberry Lane  | 0.23 | 60  | R     |     |                 |        |        |        |    | NA          |    |               | NA    |    | 03/19/2013 |
|                       |                  |      |     |       |     |                 |        |        |        |    |             |    |               |       |    |            |
|                       |                  |      |     |       |     |                 |        |        |        |    |             |    |               |       |    |            |
| 1415                  | Sage Lane        | 0.38 | 190 | R     |     |                 |        |        |        |    | NA          |    |               | NA    |    | 03/19/2013 |
|                       |                  |      |     |       |     |                 |        |        |        |    |             |    |               |       |    |            |
|                       |                  |      |     |       |     |                 |        |        |        |    |             |    |               |       |    |            |
| 1420                  | Fox Croft Dr     | 0.19 | 40  | R     |     |                 |        |        |        |    | NA          |    |               | NA    |    | 07/16/2013 |
|                       |                  |      |     |       |     |                 |        |        |        |    |             |    |               |       |    |            |
|                       |                  |      |     |       |     |                 |        |        |        |    |             |    |               |       |    |            |
| 1420                  | Fox Croft Dr     | 0.43 | 130 | R     |     |                 |        |        |        |    | NA          |    |               | NA    |    | 07/16/2013 |
|                       |                  |      |     |       |     |                 |        |        |        |    |             |    |               |       |    |            |
|                       |                  |      |     |       |     |                 |        |        |        |    |             |    |               |       |    |            |
| 1420                  | Fox Croft Dr     | 0.17 | 200 | R     |     |                 |        |        |        |    | NA          |    |               | NA    |    | 07/16/2013 |
|                       |                  |      |     |       |     |                 |        |        |        |    |             |    |               |       |    |            |
|                       |                  |      |     |       |     |                 |        |        |        |    |             |    |               |       |    |            |
| 1421                  | Cubbing Lane     | 0.27 | 80  | R     |     |                 |        |        |        |    | NA          |    |               | NA    |    | 07/16/2013 |
|                       |                  |      |     |       |     |                 |        |        |        |    |             |    |               |       |    |            |
|                       |                  |      |     |       |     |                 |        |        |        |    |             |    |               |       |    |            |
| 1422                  | Bridle Path Lane | 0.16 | 30  | R     |     |                 |        |        |        |    | NA          |    |               | NA    |    | 07/16/2013 |
|                       |                  |      |     |       |     |                 |        |        |        |    |             |    |               |       |    |            |
|                       |                  |      |     |       |     |                 |        |        |        |    |             |    |               |       |    |            |
| 1423                  | Ridgeview Lane   | 0.44 | 250 | R     |     |                 |        |        |        |    | NA          |    |               | NA    |    | 03/19/2013 |
|                       |                  |      |     |       |     |                 |        |        |        |    |             |    |               |       |    |            |
|                       |                  |      |     |       |     |                 |        |        |        |    |             |    |               |       |    |            |
| 1430                  | Apple Way        | 0.11 | 110 | R     |     |                 |        |        |        |    | NA          |    |               | NA    |    | 04/11/2013 |
|                       |                  |      |     |       |     |                 |        |        |        |    |             |    |               |       |    |            |
|                       |                  |      |     |       |     |                 |        |        |        |    |             |    |               |       |    |            |
| 1430                  | Apple Way        | 0.04 | 160 | R     |     |                 |        |        |        |    | NA          |    |               | NA    |    | 04/11/2013 |
|                       |                  |      |     |       |     |                 |        |        |        |    |             |    |               |       |    |            |
|                       |                  |      |     |       |     |                 |        |        |        |    |             |    |               |       |    |            |
| 1430                  | Apple Way        | 0.12 | 290 | R     |     |                 |        |        |        |    | NA          |    |               | NA    |    | 04/11/2013 |
|                       |                  |      |     |       |     |                 |        |        |        |    |             |    |               |       |    |            |
|                       |                  |      |     |       |     |                 |        |        |        |    |             |    |               |       |    |            |
| 1430                  | Apple Way        | 0.07 | 170 | R     |     |                 |        |        |        |    | NA          |    |               | NA    |    | 04/11/2013 |
|                       |                  |      |     |       |     |                 |        |        |        |    |             |    |               |       |    |            |
|                       |                  |      |     |       |     |                 |        |        |        |    |             |    |               |       |    |            |
| 1430                  | Apple Way        | 0.09 | 260 | R     |     |                 |        |        |        |    | NA          |    |               | NA    |    | 04/11/2013 |
|                       |                  |      |     |       |     |                 |        |        |        |    |             |    |               |       |    |            |
|                       |                  |      |     |       |     |                 |        |        |        |    |             |    |               |       |    |            |
| 1431                  | York Dr          | 0.04 | 70  | R     |     |                 |        |        |        |    | NA          |    |               | NA    |    | 04/11/2013 |
|                       |                  |      |     |       |     |                 |        |        |        |    |             |    |               |       |    |            |
|                       |                  |      |     |       |     |                 |        |        |        |    |             |    |               |       |    |            |
| 1432                  | Jonathan St      | 0.12 | 150 | R     |     |                 |        |        |        |    | NA          |    |               | NA    |    | 04/11/2013 |
|                       |                  |      |     |       |     |                 |        |        |        |    |             |    |               |       |    |            |
|                       |                  |      |     |       |     |                 |        |        |        |    |             |    |               |       |    |            |
| 1433                  | Grimes Dr        | 0.05 | 70  | R     |     |                 |        |        |        |    | NA          |    |               | NA    |    | 04/11/2013 |
|                       |                  |      |     |       |     |                 |        |        |        |    |             |    |               |       |    |            |
|                       |                  |      |     |       |     |                 |        |        |        |    |             |    |               |       |    |            |
| 1433                  | Grimes Dr        | 0.08 | 250 | R     |     |                 |        |        |        |    | NA          |    |               | NA    |    | 04/11/2013 |
|                       |                  |      |     |       |     |                 |        |        |        |    |             |    |               |       |    |            |
|                       |                  |      |     |       |     |                 |        |        |        |    |             |    |               |       |    |            |
| 1434                  | Stayman Lane     | 0.05 | 80  | R     |     |                 |        |        |        |    | NA          |    |               | NA    |    | 04/11/2013 |
|                       |                  |      |     |       |     |                 |        |        |        |    |             |    |               |       |    |            |
|                       |                  |      |     |       |     |                 |        |        |        |    |             |    |               |       |    |            |
| 1435                  | Brandy Wine Dr   | 0.30 | 380 | R     |     |                 |        |        |        |    | NA          |    |               | NA    |    | 04/11/2013 |
|                       |                  |      |     |       |     |                 |        |        |        |    |             |    |               |       |    |            |
|                       |                  |      |     |       |     |                 |        |        |        |    |             |    |               |       |    |            |



Virginia Department of Transportation  
Traffic Engineering Division  
2018  
Annual Average Daily Traffic Volume Estimates By Section of Route  
Amherst Maintenance Area

| Route                         | Length | AADT | QA | 4Tire | Bus | -----Truck-----                      |        |        |        | QC | K<br>Factor | QK | Dir<br>Factor | AAWDT | QW | Year       |
|-------------------------------|--------|------|----|-------|-----|--------------------------------------|--------|--------|--------|----|-------------|----|---------------|-------|----|------------|
|                               |        |      |    |       |     | 2Axle                                | 3+Axle | 1Trail | 2Trail |    |             |    |               |       |    |            |
| <b>Amherst County</b>         |        |      |    |       |     |                                      |        |        |        |    |             |    |               |       |    |            |
| (1440) Sugar Mill Dr          | 0.44   | 530  | R  |       |     | From: 05-655 Father Judge Rd         |        |        |        |    | NA          |    | NA            |       |    | 05/21/2013 |
|                               |        |      |    |       |     | To: Cul-de-Sac                       |        |        |        |    |             |    |               |       |    |            |
| (1441) Dark Pines Lane        | 0.15   | 190  | R  |       |     | From: Cul-de-Sac                     |        |        |        |    | NA          |    | NA            |       |    | 05/21/2013 |
|                               |        |      |    |       |     | To: 05-1440 Sugar Mill Dr            |        |        |        |    |             |    |               |       |    |            |
| (1442) Silvers Lane           | 0.20   | 200  | R  |       |     | From: 05-1441 Dark Pines Lane        |        |        |        |    | NA          |    | NA            |       |    | 05/21/2013 |
|                               |        |      |    |       |     | To: 05-1443 Regal Oaks Way           |        |        |        |    |             |    |               |       |    |            |
| (1443) Regal Oaks Way         | 0.37   | 120  | R  |       |     | From: 05-1442 Silvers Lane           |        |        |        |    | NA          |    | NA            |       |    | 05/21/2013 |
|                               |        |      |    |       |     | To: 05-1440 Sugar Mill Dr            |        |        |        |    |             |    |               |       |    |            |
| (1444) Cane Raiser Ct         | 0.07   | 45   | R  |       |     | From: Cul-de-Sac                     |        |        |        |    | NA          |    | NA            |       |    | 05/21/2013 |
|                               |        |      |    |       |     | To: 05-1443 Regal Oaks Way           |        |        |        |    |             |    |               |       |    |            |
| (1445) Old Mill Ct            | 0.04   | 40   | R  |       |     | From: Cul-de-Sac                     |        |        |        |    | NA          |    | NA            |       |    | 05/21/2013 |
|                               |        |      |    |       |     | To: 05-1440 Sugar Mill Dr            |        |        |        |    |             |    |               |       |    |            |
| (1446) Beaus Ct               | 0.05   | 40   | R  |       |     | From: Cul-de-Sac                     |        |        |        |    | NA          |    | NA            |       |    | 05/21/2013 |
|                               |        |      |    |       |     | To: 05-1440 Sugar Mill Dr            |        |        |        |    |             |    |               |       |    |            |
| (9015)                        | 0.12   | 170  | R  |       |     | From: 05-778 Lowesville Rd           |        |        |        |    | NA          |    | NA            |       |    | 03/10/2016 |
|                               |        |      |    |       |     | To: Temperance Elem Sch              |        |        |        |    |             |    |               |       |    |            |
| (9016)                        | 0.02   | 80   | R  |       |     | From: Dead End                       |        |        |        |    | NA          |    | NA            |       |    | 03/02/2016 |
|                               |        |      |    |       |     | To: 05-1214 Myrtle St                |        |        |        |    |             |    |               |       |    |            |
| (9017)                        | 0.14   | 130  | R  |       |     | From: 05-610 Dancing Creek Rd        |        |        |        |    | NA          |    | NA            |       |    | 03/10/2016 |
|                               |        |      |    |       |     | To: New Pleasant View Sch            |        |        |        |    |             |    |               |       |    |            |
| <b>Town of Amherst</b>        |        |      |    |       |     |                                      |        |        |        |    |             |    |               |       |    |            |
| (9018) Davis St               | 0.21   | 840  | R  |       |     | From: Bus US 29                      |        |        |        |    | NA          |    | NA            |       |    | 03/08/2016 |
|                               |        |      |    |       |     | To: Amherst Elem Sch                 |        |        |        |    |             |    |               |       |    |            |
| <b>Amherst County</b>         |        |      |    |       |     |                                      |        |        |        |    |             |    |               |       |    |            |
| (9019)                        | 0.08   | 620  | R  |       |     | From: Elon Elem Sch                  |        |        |        |    | NA          |    | NA            |       |    | 03/02/2016 |
|                               |        |      |    |       |     | To: 05-703 Younger Dr                |        |        |        |    |             |    |               |       |    |            |
| (9022) Amer Circle            | 0.11   | 910  | R  |       |     | From: Amelon Elem Sch                |        |        |        |    | NA          |    | NA            |       |    | 03/02/2016 |
|                               |        |      |    |       |     | To: 05-793 Amer Circle               |        |        |        |    |             |    |               |       |    |            |
| (9717) Trojan Rd              | 0.23   | 390  | R  |       |     | From: Jr High Sch                    |        |        |        |    | NA          |    | NA            |       |    | 03/02/2016 |
|                               |        |      |    |       |     | To: 05-1310 Daniels Dr               |        |        |        |    |             |    |               |       |    |            |
| (9722) Gordons Fair Ground Rd | 0.30   | 330  | R  |       |     | From: 05-659 Union Hill Rd           |        |        |        |    | NA          |    | NA            |       |    | 08/20/2013 |
|                               |        |      |    |       |     | To: 05-777 Gordons Fair Grounds Rd   |        |        |        |    |             |    |               |       |    |            |
| (9722) Gordons Fair Ground Rd | 0.07   | 180  | R  |       |     | From: Amherst Middle Sch             |        |        |        |    | NA          |    | NA            |       |    | 03/08/2016 |
|                               |        |      |    |       |     | To: 05-777 Gordons Fair Grounds Rd   |        |        |        |    |             |    |               |       |    |            |
| (9722) Gordons Fair Ground Rd | 0.08   | 430  | R  |       |     | From: 05-777 Gordons Fair Grounds Rd |        |        |        |    | NA          |    | NA            |       |    | 03/08/2016 |
|                               |        |      |    |       |     | To: Amherst Jr High Sch              |        |        |        |    |             |    |               |       |    |            |
| (9723)                        | 0.15   | 1100 | R  |       |     | From: 05-693 Lancer Lane             |        |        |        |    | NA          |    | NA            |       |    | 03/08/2016 |
|                               |        |      |    |       |     | To: Amherst High Sch                 |        |        |        |    |             |    |               |       |    |            |