

2017

**Virginia Department of Transportation
Daily Traffic Volume Estimates
Including Vehicle Classification Estimates**

where available

Jurisdiction Report

33

Franklin County
Town of Rocky Mount
Town of Boones Mill

Prepared By

**Virginia Department of Transportation
Traffic Engineering Division**

In Cooperation With

**U.S. Department of Transportation
Federal Highway Administration**

Virginia Department of Transportation
Traffic Engineering Division
Traffic Monitoring Section

The Virginia Department of Transportation (VDOT) conducts a program where traffic count data are gathered from sensors in or along streets and highways and other sources. From these data, estimates of the average number of vehicles that traveled each segment of road are calculated. VDOT periodically publishes booklets listing these estimates.

One of these booklets, titled "Average Daily Traffic Volumes with Vehicle Classification Data, on Interstate, Arterial and Primary Routes" includes a list of each Interstate and Primary highway segment with the estimated Annual Average Daily Traffic (AADT) for that segment. AADT is the total annual traffic estimate divided by the number of days in the year. This booklet also includes information such as estimates of the percentage of the AADT made up by 6 different vehicle types, ranging from cars to double trailer trucks; estimated Annual Average Weekday Traffic (AAWDT), which is the number of vehicles estimated to have traveled the segment of highway during a 24 hour weekday averaged over the year; as well as Peak Hour and Peak Direction factors used by planners to formulate design criteria.

In addition to the Primary and Interstate publication, one hundred books are published periodically, one for each of 100 areas across the state defined by VDOT for record-keeping purposes. These books include traffic volume estimates for roads within the county, cities, and towns within the area. These books are titled "Daily Traffic Volumes Including Vehicle Classification Estimates, where available; Jurisdiction Report numbers 00 through 99".

Also available are a number of reports summarizing the average Vehicle Miles Traveled (VMT) in selected jurisdictions and other categories of highways. There are many different ways to present traffic volume summary information. Because the user determines the value of each presentation, the reports have been redesigned based on user requests and feedback. The people of the VDOT Traffic Engineering Division Traffic Monitoring Section who produce these books welcome requests for other helpful ways of presenting the summary information.

A compact disc (CD) is available that includes files in the Adobe® Portable Document Format (PDF) that can be displayed, searched, and printed using common desktop computer equipment. The CD includes the publications described above as well as a number of other reports, including specialized VMT summaries and smaller AADT reports for each city and town separately.

Publication Notes

Parallel Roads

For road inventory and management purposes, some roadways are counted separately by direction and have separately published traffic estimates for each direction of travel. Examples of such roadways are the interstate system and routes with separated facilities and (usually) one-way traffic facilities in urban areas. In these publications, they are referred to as parallel roads. As a convenience for the users of the publication, the listing for segments of roads with parallel segments are published with both the traffic estimates for their own direction of travel (e.g. I-95 Northbound) as well as the estimate of the total of all traffic on the same route including parallel roadways (all directions of I-95). The publication will have a “Combined Traffic Estimates for Parallel Roadways on this Route” or “Combined Traffic” identifiers for the combined direction of travel estimates.

Roadways such as I-395 with a North segment, a South segment and a separate Reversible lane segment will have the estimate for more than two parallel roadways included in the entire combined traffic estimate.

Some routes have very complicated paths through cities and towns. These parallel paths may be too complex to allow a relationship between nearby sections of the opposite direction on the same route. In this case, to indicate that the traffic estimates for such a road segment may not include all directions of traffic on that route, the line that would list the combined values will indicate “NA” for not available.

VDOT’s traffic monitoring program includes more than 100,000 segments of roads and highways ranging from several mile sections of Interstate highways to very short sections of city streets. Due to problems experienced obtaining some traffic count data, and the level of quality necessary to maintain confidence in the data, no estimate is currently available for some segments of roadway. These segments are included in the publications indicating “NA” for not available. It is the intention of the VDOT Traffic Engineering Division Traffic Monitoring group to obtain the data necessary and to report traffic volume estimates on all road segments included in these publications.

Many of the road segments in this program are local secondary roads. The amount and detail of data collected on these roads are not as great as the data collected on higher volume roads. The vehicle classification, average weekday traffic volumes, and the theoretical design hour traffic volumes are not calculated for these roads. The publications indicate “NA” for the information that is not available.

This publication is based on a traffic monitoring program initiated in 1997. Because the data collection techniques and statistical evaluation processes are different than those used in previous years, comparison with previous publications may be misleading.

Glossary of Terms:

Route: The Route Number assigned to this segment of roadway with the master inventory route number if this is an overlapping route, with official street or highway name if available.

Length: Length of the traffic segment in miles.

AADT: Annual Average Daily Traffic. The estimate of typical daily traffic on a road segment for all days of the week, Sunday through Saturday, over the period of one year.

QA: Quality of AADT:

- A Average of Complete Continuous Count Data
- B Average of Selected Continuous Count Data
- F Factored Short Term Traffic Count Data
- G Factored Short Term Traffic Count Data with Growth Element
- H Historical Estimate
- M Manual Uncounted Estimate
- N AADT of Similar Neighboring Traffic Link
- O Provided By External Source
- R Raw Traffic Count, Unfactored

4Tire: Percentage of the traffic volume made up of motorcycles, passenger cars, vans and pickup trucks.

Bus: Percentage of the traffic volume made up of busses.

2Axle Truck: Percentage of the traffic volume made up of 2 axle single unit trucks (not including pickups and vans).

3+Axle Truck: Percentage of the traffic volume made up of single unit trucks with three or more axles.

1Trail Truck: Percentage of the traffic volume made up of units with a single trailer.

2Trail Truck: Percentage of the traffic volume made up of units with more than one trailer.

QC: Quality of Classification Data:

- A Average of Complete Continuous Count Data
- B Average of Selected Continuous Count Data
- C Short Term Classified Traffic Count Data
- F Factored Short Term Traffic Count Data
- H Historical Estimate
- M Mass Collective Average
- N Classification Estimates of Similar Neighboring Traffic Link

K Factor: The estimate of the portion of the traffic volume traveling during the peak hour or design hour.

QK: Quality of the K Factor estimate:

- A Factor based on 30th Highest Hour Observed During at least 250 days of Continuous Traffic Data
- B Factor based on other Hour Observed During Less than 250 days of Continuous Traffic Data
- F Factor based on Highest Hour Collected at in a 48 Hour Weekday Period
- M Factor based on Manual Estimate of design hour
- N Design Hour Factor (K Factor) of Similar Neighboring Traffic Link
- O Provided by External Source

Dir Factor: The estimate of the portion of the traffic volume traveling in the peak direction during the peak hour..

AAWDT: Average Annual Weekday Traffic. The estimate of typical traffic over the period of one year for the days between Monday through Thursday inclusive.

QW: Quality of AAWDT:

- A Average of Complete Continuous Count Data
- B Average of Selected Continuous Count Data
- F Factored Short Term Traffic Count Data
- G Factored Short Term Traffic Count Data with Growth Element
- M Manual Uncounted Estimate
- N AAWDT of Similar Neighboring Traffic Link
- O Provided by External Source





Year: Year for which the published values are appropriate. If the Quality of AADT (QA) is "R", the year is the year that the raw traffic count was collected, and if available,

Route Shield Legend

Route Systems

- North
 Interstate Route Traffic volume data for Interstate Routes and some other routes are reported separately by direction, as well as combined.
-  US Route
-  Virginia State Route
-  Frontage Road (F precedes frontage route number)
-  Secondary Route

Special Routes

- Bus
 Bus - Business Route
Bypass - Bypass Route
Truck - Truck Route
- ALT
 ALT - Alternate Route
Wve - Wve Route connector
-  P - Parallel Route; Southbound or Westbound direction lanes of a numbered route where they are on a different road facility than the other direction.
-  The VDOT Maintenance Jurisdiction number is displayed below the Secondary Route Number if the Maintenance Jurisdiction is different than the jurisdiction in the title of the report.

Virginia Department of Transportation
Traffic Engineering Division
2017
Annual Average Daily Traffic Volume Estimates By Section of Route
Franklin Maintenance Area

| Route | Jurisdiction | Length | AADT | QA | 4Tire | Bus | -----Truck----- | | | | QC | K Factor | QK | Dir Factor | AAWDT | QW |
|----------------------|---------------------|--------|-------|----|-------|-----|-----------------|--------|--------|--------|----|-------------|-------|---------------|-------|----|
| | | | | | | | 2Axle | 3+Axle | 1Trail | 2Trail | | | | | | |
| | | | | | | | | | | | | | | | | |
| | | | | | | | | | | | | | | | | |
| 40 Franklin St | Franklin County | 2.83 | 250 | F | 94% | 0% | 3% | 1% | 2% | 0% | C | 0.1 | 0.588 | 260 | F | |
| | | | | | | | | | | | | | | | | |
| | | | | | | | | | | | | | | | | |
| 40 Franklin St | Franklin County | 0.75 | 320 | F | 96% | 0% | 1% | 1% | 1% | 0% | C | 0.088 | 0.543 | 330 | F | |
| | | | | | | | | | | | | | | | | |
| | | | | | | | | | | | | | | | | |
| 40 Franklin St | Franklin County | 4.76 | 260 | F | 97% | 0% | 1% | 1% | 1% | 0% | C | 0.103 | | 270 | F | |
| | | | | | | | | | | | | | | | | |
| | | | | | | | | | | | | | | | | |
| 40 Franklin St | Franklin County | 4.06 | 1500 | F | 97% | 0% | 1% | 1% | 2% | 0% | C | 0.093 | 0.565 | 1600 | F | |
| | | | | | | | | | | | | | | | | |
| | | | | | | | | | | | | | | | | |
| 40 Franklin St | Franklin County | 8.79 | 4000 | F | 97% | 0% | 1% | 1% | 2% | 0% | F | 0.102 | 0.562 | 4100 | F | |
| | | | | | | | | | | | | | | | | |
| | | | | | | | | | | | | | | | | |
| 40 Franklin St | Town of Rocky Mount | 0.80 | 9500 | F | 97% | 1% | 1% | 1% | 1% | 0% | C | 0.093 | 0.55 | 10000 | F | |
| | | | | | | | | | | | | | | | | |
| | | | | | | | | | | | | | | | | |
| 40 Franklin St | Town of Rocky Mount | 0.36 | 8900 | F | 97% | 1% | 1% | 1% | 1% | 0% | F | 0.091 | 0.573 | 9500 | F | |
| | | | | | | | | | | | | | | | | |
| | | | | | | | | | | | | | | | | |
| 40 Franklin St | Town of Rocky Mount | 0.18 | 11000 | F | 96% | 1% | 1% | 1% | 1% | 0% | F | 0.088 | 0.574 | 12000 | F | |
| | | | | | | | | | | | | | | | | |
| | | | | | | | | | | | | | | | | |
| 40 Bus 220 N Main St | Town of Rocky Mount | 0.03 | 9800 | N | 97% | 1% | 1% | 1% | 1% | 0% | N | 0.097 | 0.565 | 10000 | N | |
| | | | | | | | | | | | | | | | | |
| | | | | | | | | | | | | | | | | |
| 40 Pell Ave | Town of Rocky Mount | 0.75 | 8200 | G | 96% | 1% | 1% | 1% | 1% | 0% | C | 0.085 | 0.519 | 8600 | G | |
| | | | | | | | | | | | | | | | | |
| | | | | | | | | | | | | | | | | |
| 40 Pell Ave | Town of Rocky Mount | 0.30 | 18000 | F | 96% | 1% | 1% | 1% | 1% | 0% | F | 0.090 | 0.577 | 19000 | F | |
| | | | | | | | | | | | | | | | | |
| | | | | | | | | | | | | | | | | |
| 40 Franklin St | Town of Rocky Mount | 0.17 | 18000 | N | 96% | 1% | 1% | 1% | 1% | 0% | N | 0.090 | 0.577 | 19000 | N | |
| | | | | | | | | | | | | | | | | |
| | | | | | | | | | | | | | | | | |
| 40 Franklin St | Town of Rocky Mount | 0.85 | 15000 | F | 93% | 1% | 1% | 2% | 4% | 0% | F | 0.086 | 0.56 | 16000 | F | |
| | | | | | | | | | | | | | | | | |
| | | | | | | | | | | | | | | | | |
| 40 Franklin St | Town of Rocky Mount | 0.17 | 9600 | N | 93% | 1% | 1% | 2% | 4% | 0% | N | 0.092 | 0.578 | 9900 | N | |
| | | | | | | | | | | | | | | | | |
| | | | | | | | | | | | | | | | | |
| 40 Franklin St | Franklin County | 2.56 | 9600 | F | 93% | 1% | 1% | 2% | 4% | 0% | F | 0.092 | 0.578 | 9900 | F | |
| | | | | | | | | | | | | | | | | |
| | | | | | | | | | | | | | | | | |
| 40 Franklin St | Franklin County | 3.88 | 5700 | F | 93% | 1% | 1% | 2% | 4% | 0% | C | 0.089 | 0.557 | 5900 | F | |
| | | | | | | | | | | | | | | | | |
| | | | | | | | | | | | | | | | | |
| 40 Franklin St | Franklin County | 4.48 | 5000 | F | 93% | 1% | 1% | 2% | 4% | 0% | F | 0.081 | 0.582 | 5100 | F | |
| | | | | | | | | | | | | | | | | |
| | | | | | | | | | | | | | | | | |

Virginia Department of Transportation
Traffic Engineering Division
2017
Annual Average Daily Traffic Volume Estimates By Section of Route
Franklin Maintenance Area

| Route | Jurisdiction | Length | AADT | QA | 4Tire | Bus | -----Truck----- | | | | QC | K Factor | QK | Dir Factor | AAWDT | QW |
|-----------------------------|---------------------------------|--------|-------|----|-------|-----|-----------------|--------|--------|--------|----|-------------|-------|---------------|-------|----|
| | | | | | | | 2Axle | 3+Axle | 1Trail | 2Trail | | | | | | |
| 40 Franklin St | Franklin County | 4.01 | 3600 | F | 86% | 1% | 2% | 2% | 9% | 0% | F | 0.081 | 0.566 | 3700 | F | |
| 40 Franklin St | Franklin County | 0.63 | 2800 | F | 86% | 1% | 2% | 2% | 9% | 0% | C | 0.088 | 0.567 | 2900 | F | |
| 48 Blue Ridge Parkway | Franklin County (Maint: US) | 1.51 | 550 | O | | | | | | | | NA | | NA | | |
| 116 Jubal Early Hwy | Franklin County | 5.92 | 3500 | F | 99% | 0% | 1% | 0% | 0% | 0% | F | 0.118 | 0.685 | 3700 | F | |
| 116 Jubal Early Hwy | Franklin County | 3.58 | 4300 | F | 99% | 0% | 1% | 0% | 0% | 0% | C | 0.121 | 0.761 | 4400 | F | |
| 122 | Town of Rocky Mount | 0.31 | 5200 | N | 97% | 0% | 1% | 1% | 1% | 0% | N | 0.083 | 0.523 | 5500 | N | |
| 122 Booker T Washington Hwy | Franklin County | 5.68 | 5200 | G | 97% | 0% | 1% | 1% | 1% | 0% | F | 0.083 | 0.523 | 5500 | G | |
| 122 Booker T Washington Hwy | Franklin County | 1.15 | 7800 | F | 97% | 0% | 1% | 1% | 1% | 0% | F | 0.089 | 0.508 | 8000 | F | |
| 122 | Franklin County | 5.34 | 9400 | A | 97% | 0% | 1% | 1% | 1% | 0% | C | 0.103 | 0.507 | 9700 | A | |
| 122 Booker T Washington Hwy | Franklin County | 1.31 | 15000 | F | 97% | 0% | 1% | 0% | 1% | 0% | C | 0.087 | 0.573 | 15000 | F | |
| 122 Booker T Washington Hwy | Franklin County | 3.61 | 11000 | F | 97% | 0% | 1% | 1% | 1% | 0% | C | 0.084 | 0.515 | 11000 | F | |
| 220 Virgil H Goode Hwy | Franklin County | 1.90 | 16000 | F | 87% | 1% | 1% | 1% | 9% | 1% | F | 0.075 | 0.532 | 16000 | F | |
| 220 Virgil H Goode Hwy | Franklin County | 3.96 | 15000 | F | 87% | 1% | 1% | 1% | 9% | 1% | F | 0.075 | 0.547 | 16000 | F | |
| 220 Virgil H Goode Hwy | Franklin County | 6.70 | 16000 | F | 87% | 1% | 1% | 1% | 9% | 1% | F | 0.079 | 0.593 | 16000 | F | |
| 220 | Franklin County | 2.62 | 18000 | A | 87% | 1% | 1% | 1% | 9% | 1% | C | 0.096 | 0.619 | 19000 | A | |
| 220 | Town of Rocky Mount (Maint: 33) | 0.56 | 18000 | A | 87% | 1% | 1% | 1% | 9% | 1% | C | 0.096 | 0.619 | 19000 | A | |
| 220 Virgil H Goode Hwy | Town of Rocky Mount (Maint: 33) | 1.35 | 22000 | F | 87% | 1% | 1% | 1% | 9% | 1% | F | 0.077 | 0.545 | 23000 | F | |

Virginia Department of Transportation
 Traffic Engineering Division
 2017
 Annual Average Daily Traffic Volume Estimates By Section of Route
 Franklin Maintenance Area

| Route | Jurisdiction | Length | AADT | QA | 4Tire | Bus | -----Truck----- | | | | QC | K Factor | QK | Dir Factor | AAWDT | QW |
|------------|-----------------------------------|---------------------------------|-------|-------|-------|-----|-----------------|--------|--------|--------|----|-------------|-------|---------------|-------|----|
| | | | | | | | 2Axle | 3+Axle | 1Trail | 2Trail | | | | | | |
| | From: BUS US 220 N of Rocky Mount | | | | | | | | | | | | | | | |
| 220 | Town of Rocky Mount (Maint: 33) | 0.30 | 26000 | F | 87% | 1% | 1% | 1% | 9% | 1% | F | 0.079 | 0.564 | 27000 | F | |
| | To: NCL Rocky Mount | | | | | | | | | | | | | | | |
| | From: NCL Rocky Mount N Main St | | | | | | | | | | | | | | | |
| 220 | Virgil H Goode Hwy | Franklin County | 3.43 | 26000 | F | 87% | 1% | 1% | 9% | 1% | F | 0.079 | 0.564 | 27000 | F | |
| | To: 33-697 S Wirtz Rd | | | | | | | | | | | | | | | |
| | From: 33-697 S Wirtz Rd | Franklin County | 3.97 | 24000 | F | 87% | 1% | 1% | 9% | 1% | F | 0.082 | 0.619 | 25000 | F | |
| | To: SCL Boones Mill | | | | | | | | | | | | | | | |
| | From: SCL Boones Mill | Town of Boones Mill (Maint: 33) | 1.32 | 25000 | F | 87% | 1% | 1% | 9% | 1% | F | 0.083 | 0.633 | 26000 | F | |
| | To: NCL Boones Mill | | | | | | | | | | | | | | | |
| | From: NCL Boones Mill | Franklin County | 1.17 | 27000 | F | 87% | 1% | 1% | 9% | 1% | F | 0.086 | 0.662 | 28000 | F | |
| | To: 33-613 Naff Rd | | | | | | | | | | | | | | | |
| | From: 33-613 Naff Rd | Franklin County | 0.37 | 26000 | F | 87% | 1% | 1% | 9% | 1% | F | 0.084 | 0.658 | 27000 | F | |
| | To: Roanoke County Line | | | | | | | | | | | | | | | |
| | From: US 220 South of Rocky Mount | | | | | | | | | | | | | | | |
| Bus 220 | S Main St | Franklin County | 1.76 | 5900 | F | 97% | 0% | 1% | 1% | 0% | C | 0.093 | 0.54 | 6100 | F | |
| | To: SCL Rocky Mount | | | | | | | | | | | | | | | |
| | From: SCL Rocky Mount | Town of Rocky Mount | 0.10 | 5900 | N | 97% | 0% | 1% | 1% | 0% | N | 0.093 | 0.54 | 6100 | N | |
| | To: Scuffling Hill Rd | | | | | | | | | | | | | | | |
| | From: Scuffling Hill Rd | Town of Rocky Mount | 0.81 | 6300 | F | 98% | 1% | 1% | 0% | 1% | C | 0.092 | 0.62 | 6600 | F | |
| | To: Floyd Ave | | | | | | | | | | | | | | | |
| | From: Floyd Ave | Town of Rocky Mount | 0.24 | 7400 | F | 98% | 1% | 1% | 0% | 1% | F | 0.097 | 0.542 | 7900 | F | |
| | To: Tanyard Road | | | | | | | | | | | | | | | |
| | From: Tanyard Road | Town of Rocky Mount | 0.08 | 5000 | F | 98% | 1% | 1% | 0% | 1% | F | 0.100 | 0.519 | 5300 | F | |
| | To: Claiborne Ave | | | | | | | | | | | | | | | |
| | From: Claiborne Ave | Town of Rocky Mount | 0.15 | 4400 | F | 98% | 1% | 1% | 0% | 1% | F | 0.102 | 0.503 | 4700 | F | |
| | To: Pell Ave | | | | | | | | | | | | | | | |
| | From: Pell Ave | Town of Rocky Mount | 0.03 | 9800 | N | 97% | 1% | 1% | 1% | 0% | N | 0.097 | 0.565 | 10000 | N | |
| | To: Franklin St | | | | | | | | | | | | | | | |
| | From: Franklin St | Town of Rocky Mount | 0.54 | 9800 | F | 97% | 1% | 1% | 1% | 0% | C | 0.097 | 0.565 | 10000 | F | |
| | To: Circle St North | | | | | | | | | | | | | | | |
| | From: Circle St North | Town of Rocky Mount | 1.05 | 10000 | F | 97% | 1% | 1% | 1% | 0% | F | 0.096 | 0.533 | 11000 | F | |
| | To: NCL Rocky Mount | | | | | | | | | | | | | | | |
| | From: NCL Rocky Mount | Franklin County | 0.57 | 15000 | F | 97% | 1% | 1% | 1% | 0% | F | 0.102 | 0.51 | 16000 | F | |
| | To: US 220 N of Rocky Mount | | | | | | | | | | | | | | | |

Virginia Department of Transportation
Traffic Engineering Division
2017
Annual Average Daily Traffic Volume Estimates By Section of Route
Franklin Maintenance Area

| Route | Length | AADT | QA | 4Tire | Bus | -----Truck----- | | | | QC | K Factor | QK | Dir Factor | AAWDT | QW | Year |
|------------------------|--------|------|----|-------|-----|-----------------|--------|--------|--------|----|-------------|-------|---------------|-------|----|------------|
| | | | | | | 2Axle | 3+Axle | 1Trail | 2Trail | | | | | | | |
| Franklin County | | | | | | | | | | | | | | | | |
| (F611) | 0.26 | 1400 | R | | | | | | | | | NA | | NA | | 09/20/2017 |
| | | | | | | | | | | | | | | | | |
| | | | | | | | | | | | | | | | | |
| (F612) F-612 | 0.69 | 180 | R | | | | | | | | | NA | | NA | | 09/20/2017 |
| | | | | | | | | | | | | | | | | |
| (F613) Southside Dr | 0.50 | 90 | R | | | | | | | | | NA | | NA | | 06/27/2017 |
| | | | | | | | | | | | | | | | | |
| (F614) Northside Dr | 0.18 | 30 | R | | | | | | | | | NA | | NA | | 06/27/2017 |
| | | | | | | | | | | | | | | | | |
| (F615) F-615 | 0.30 | 40 | R | | | | | | | | | NA | | NA | | 09/20/2017 |
| | | | | | | | | | | | | | | | | |
| (600) Adkins Rd | 0.81 | 50 | R | | | | | | | | | NA | | NA | | 06/27/2017 |
| | | | | | | | | | | | | | | | | |
| (601) Dudley Amos Rd | 0.41 | 110 | R | | | | | | | | | NA | | NA | | 06/06/2017 |
| | | | | | | | | | | | | | | | | |
| (601) Dudley Amos Rd | 0.45 | 290 | R | | | | | | | | | NA | | NA | | 06/06/2017 |
| | | | | | | | | | | | | | | | | |
| (601) Dudley Amos Rd | 0.60 | 490 | R | | | | | | | | | NA | | NA | | 06/06/2017 |
| | | | | | | | | | | | | | | | | |
| (601) Dudley Amos Rd | 0.17 | 520 | R | | | | | | | | | NA | | NA | | 06/06/2017 |
| | | | | | | | | | | | | | | | | |
| (601) Dudley Amos Rd | 0.40 | 720 | R | | | | | | | | | NA | | NA | | 06/06/2017 |
| | | | | | | | | | | | | | | | | |
| (602) Ferrum Mtn Rd | 0.30 | 2500 | F | 98% | 1% | 0% | 0% | 0% | 0% | C | 0.097 | 0.570 | 2600 | F | | 2017 |
| | | | | | | | | | | | | | | | | |
| (602) Ferrum Mtn Rd | 4.24 | 180 | F | 96% | 3% | 1% | 0% | 0% | 0% | C | 0.112 | 0.591 | 190 | F | | 2017 |
| | | | | | | | | | | | | | | | | |
| (602) Ferrum Mtn Rd | 2.28 | 600 | F | 91% | 1% | 0% | 7% | 1% | 0% | C | 0.103 | 0.522 | 620 | F | | 2017 |
| | | | | | | | | | | | | | | | | |
| (602) Ferrum Mtn Rd | 1.85 | 620 | F | 97% | 1% | 0% | 1% | 1% | 0% | C | 0.131 | 0.6 | 640 | F | | 2017 |
| | | | | | | | | | | | | | | | | |
| (602) Callaway Rd | 8.75 | 210 | F | 93% | 2% | 1% | 5% | 0% | 0% | C | 0.131 | 0.708 | 210 | F | | 2017 |
| | | | | | | | | | | | | | | | | |
| (602) Callaway Rd | 2.00 | 420 | F | 97% | 0% | 1% | 1% | 0% | 0% | C | 0.109 | 0.755 | 420 | F | | 2017 |
| | | | | | | | | | | | | | | | | |
| (603) Philpott Rd | 1.38 | 240 | R | | | | | | | | | NA | | NA | | 07/07/2017 |
| | | | | | | | | | | | | | | | | |
| (603) Philpott Rd | 0.60 | 270 | R | | | | | | | | | NA | | NA | | 07/07/2017 |
| | | | | | | | | | | | | | | | | |
| (603) Philpott Rd | 0.43 | 270 | R | | | | | | | | | NA | | NA | | 07/07/2017 |
| | | | | | | | | | | | | | | | | |
| (604) Lilian Naff Rd | 0.20 | 50 | R | | | | | | | | | NA | | NA | | 07/07/2017 |
| | | | | | | | | | | | | | | | | |

Virginia Department of Transportation
Traffic Engineering Division
2017
Annual Average Daily Traffic Volume Estimates By Section of Route
Franklin Maintenance Area

| Route | Length | AADT | QA | 4Tire | Bus | -----Truck----- | | | | QC | K Factor | QK | Dir Factor | AAWDT | QW | Year |
|-----------------------------------|--------|------|----|-------|-----|-----------------|--------|--------|--------|----|-------------|----|---------------|-------|----|------------|
| | | | | | | 2Axle | 3+Axle | 1Trail | 2Trail | | | | | | | |
| Franklin County | | | | | | | | | | | | | | | | |
| (605) Henry Rd | 1.76 | 550 | F | 93% | 1% | 1% | 1% | 4% | 0% | C | 0.099 | | 0.689 | 570 | F | 2017 |
| From: SR 40; 33-788 Franklin St | | | | | | | | | | | | | | | | |
| To: 33-623 Fairy Stone Park Rd | | | | | | | | | | | | | | | | |
| (605) Henry Rd | 2.77 | 680 | F | 93% | 1% | 2% | 1% | 3% | 0% | C | 0.102 | | 0.54 | 700 | F | 2017 |
| From: 33-648 Stanley Branch Rd | | | | | | | | | | | | | | | | |
| To: 33-768 Lighthaven Rd | | | | | | | | | | | | | | | | |
| (605) Henry Rd | 0.43 | 810 | F | 94% | 1% | 1% | 1% | 3% | 0% | C | 0.101 | | 0.5 | 840 | F | 2017 |
| From: 33-768 Lighthaven Rd | | | | | | | | | | | | | | | | |
| To: Henry County Line; 44-605 | | | | | | | | | | | | | | | | |
| (605) Henry Rd | 0.24 | 980 | F | 95% | 2% | 1% | 1% | 1% | 0% | C | 0.094 | | 0.594 | 1000 | F | 2017 |
| From: 33-606 Towne Creek Rd | | | | | | | | | | | | | | | | |
| To: 33-606 Towns Creek Rd | | | | | | | | | | | | | | | | |
| (605) Henry Rd | 3.39 | 720 | F | 94% | 2% | 2% | 1% | 1% | 0% | C | 0.101 | | 0.671 | 750 | F | 2017 |
| From: 33-607 W, Fairfield Rd | | | | | | | | | | | | | | | | |
| To: US 220 Virgil H Goode Hwy | | | | | | | | | | | | | | | | |
| (606) Towns Creek Rd | 0.15 | 910 | F | 97% | 1% | 1% | 1% | 1% | 0% | C | 0.103 | | 0.584 | 940 | F | 2017 |
| From: Henry County Line | | | | | | | | | | | | | | | | |
| To: 33-605 Henry Rd | | | | | | | | | | | | | | | | |
| (606) Towns Creek Rd | 1.15 | 500 | F | 96% | 1% | 1% | 1% | 0% | 0% | C | 0.105 | | 0.582 | 510 | F | 2017 |
| From: 33-767 Town Creek Rd | | | | | | | | | | | | | | | | |
| To: 33-767 Prillaman Switch Rd | | | | | | | | | | | | | | | | |
| (606) Hawpatch Rd | 0.14 | 210 | R | | | | | | | | | NA | | NA | | 07/20/2017 |
| From: 33-764 Carver Lee Rd | | | | | | | | | | | | | | | | |
| (606) Hawpatch Rd | 7.26 | 130 | R | | | | | | | | | NA | | NA | | 07/20/2017 |
| From: 33-607 Fairfield Rd | | | | | | | | | | | | | | | | |
| (607) Fairfield Rd | 2.44 | 210 | R | | | | | | | | | NA | | NA | | 07/07/2017 |
| From: Henry County Line | | | | | | | | | | | | | | | | |
| To: 33-605 E, Henry Rd | | | | | | | | | | | | | | | | |
| (607) Providence Church Rd | 1.96 | 370 | R | | | | | | | | | NA | | NA | | 07/20/2017 |
| From: 33-605 W, Henry Rd | | | | | | | | | | | | | | | | |
| (607) Providence Church Rd | 2.68 | 310 | R | | | | | | | | | NA | | NA | | 07/20/2017 |
| From: 33-764 Carver Lee Rd | | | | | | | | | | | | | | | | |
| (607) Waidso Rd | 3.15 | 180 | R | | | | | | | | | NA | | NA | | 07/20/2017 |
| From: 33-762 Providence Church Rd | | | | | | | | | | | | | | | | |
| (607) Waidso Rd | 1.87 | 630 | F | 97% | 1% | 1% | 1% | 1% | 0% | C | 0.1 | | 0.627 | 650 | F | 2017 |
| From: 33-606 Hawpatch Rd | | | | | | | | | | | | | | | | |
| To: SR 40 Franklin St | | | | | | | | | | | | | | | | |
| (608) Fork Mountain Rd | 1.00 | 180 | R | | | | | | | | | NA | | NA | | 07/10/2014 |
| From: Henry County Line; 33-609 | | | | | | | | | | | | | | | | |
| (608) Fork Mountain Rd | 1.72 | 440 | R | | | | | | | | | NA | | NA | | 07/10/2014 |
| From: 33-719 Fawndale Rd | | | | | | | | | | | | | | | | |
| (608) Fork Mountain Rd | 0.62 | 420 | R | | | | | | | | | NA | | NA | | 07/20/2017 |
| From: US 220 Virgil H Goode Hwy | | | | | | | | | | | | | | | | |
| (608) Fork Mountain Rd | 1.42 | 350 | R | | | | | | | | | NA | | NA | | 07/20/2017 |
| From: 33-759 Rufus Rd | | | | | | | | | | | | | | | | |
| (608) Fork Mountain Rd | 0.35 | 330 | R | | | | | | | | | NA | | NA | | 07/20/2017 |
| From: 33-718 S, Robin Ridge Rd | | | | | | | | | | | | | | | | |
| (608) Fork Mountain Rd | 3.33 | 250 | R | | | | | | | | | NA | | NA | | 07/20/2017 |
| From: 33-718 N, Crooked Oak Rd | | | | | | | | | | | | | | | | |
| To: 33-762 Providence Church Rd | | | | | | | | | | | | | | | | |
| (609) Country Ridge Rd | 0.94 | 210 | R | | | | | | | | | NA | | NA | | 07/10/2014 |
| From: Henry County Line; 33-608 | | | | | | | | | | | | | | | | |
| To: 33-719 Fawndale Rd | | | | | | | | | | | | | | | | |

Virginia Department of Transportation
Traffic Engineering Division
2017
Annual Average Daily Traffic Volume Estimates By Section of Route
Franklin Maintenance Area

| Route | Length | AADT | QA | 4Tire | Bus | -----Truck----- | | | | QC | K Factor | QK | Dir Factor | AAWDT | QW | Year |
|------------------------|--------|-------|----|-------|-----|-----------------|--------|--------|--------|----|-------------|----|---------------|-------|----|------------|
| | | | | | | 2Axle | 3+Axle | 1Trail | 2Trail | | | | | | | |
| Franklin County | | | | | | | | | | | | | | | | |
| (609) Country Ridge Rd | 1.05 | 370 | R | | | | | | | | | NA | | NA | | 07/10/2014 |
| | | | | | | | | | | | | | | | | |
| (610) Waters Edge Dr | 0.09 | 100 | R | | | | | | | | | NA | | NA | | 08/21/2014 |
| (610) Waters Edge Dr | 0.59 | 850 | R | | | | | | | | | NA | | NA | | 06/16/2017 |
| (610) Waters Edge Dr | 0.40 | 1000 | R | | | | | | | | | NA | | NA | | 06/16/2017 |
| (610) Waaters Edge Dr | 0.60 | 1200 | R | | | | | | | | | NA | | NA | | 06/16/2017 |
| (611) Belcher Rd | 1.55 | 10 | R | | | | | | | | | NA | | NA | | 08/12/2014 |
| (611) Belcher Rd | 2.13 | 80 | R | | | | | | | | | NA | | NA | | 08/12/2014 |
| (612) Slings Gap Rd | 0.55 | 90 | R | | | | | | | | | NA | | NA | | 06/24/2014 |
| (612) Slings Gap Rd | 0.50 | 60 | R | | | | | | | | | NA | | NA | | 06/24/2014 |
| (613) Naff Rd | 2.00 | 1700 | F | 98% | 1% | 0% | 1% | 0% | 0% | C | 0.122 | | 0.67 | 1800 | F | 2017 |
| (613) Naff Rd | 1.85 | 1500 | F | 97% | 1% | 1% | 1% | 0% | 0% | C | 0.117 | | 0.674 | 1500 | F | 2017 |
| (613) Naff Rd | 1.10 | 1500 | F | 97% | 1% | 1% | 1% | 0% | 0% | C | 0.115 | | 0.708 | 1600 | F | 2017 |
| (614) Apple Rd | 0.50 | 150 | R | | | | | | | | | NA | | NA | | 07/27/2017 |
| (615) Webb Mountain Rd | 1.90 | 40 | R | | | | | | | | | NA | | NA | | 06/24/2014 |
| (615) Webb Mountain Rd | 1.10 | 80 | R | | | | | | | | | NA | | NA | | 08/01/2017 |
| (616) Scruggs Rd | 0.38 | 80 | R | | | | | | | | | NA | | NA | | 01/31/2017 |
| (616) Scruggs Rd | 0.25 | 260 | R | | | | | | | | | NA | | NA | | 06/06/2017 |
| (616) Scruggs Rd | 0.59 | 760 | F | 95% | 1% | 2% | 1% | 0% | 0% | C | 0.102 | | 0.531 | 780 | F | 2017 |
| (616) Scruggs Rd | 0.37 | 1000 | F | 97% | 1% | 1% | 1% | 0% | 0% | C | 0.095 | | 0.529 | 1100 | F | 2017 |
| (616) Scruggs Rd | 0.26 | 1700 | F | 97% | 1% | 1% | 1% | 0% | 0% | C | 0.094 | | 0.553 | 1700 | F | 2017 |
| (616) Scruggs Rd | 0.32 | 1800 | F | 97% | 1% | 1% | 1% | 0% | 0% | C | 0.094 | | 0.528 | 1800 | F | 2017 |
| (616) Scruggs Rd | 5.48 | 11000 | F | 97% | 1% | 1% | 1% | 0% | 0% | F | 0.099 | | 0.767 | 11000 | F | 2017 |

Virginia Department of Transportation
Traffic Engineering Division
2017
Annual Average Daily Traffic Volume Estimates By Section of Route
Franklin Maintenance Area

| Route | Length | AADT | QA | 4Tire | Bus | -----Truck----- | | | | QC | K Factor | QK | Dir Factor | AAWDT | QW | Year |
|---------------------------|--------|------|----|-------|-----|-----------------|--------|--------|--------|----|-------------|----|---------------|-------|----|------------|
| | | | | | | 2Axle | 3+Axle | 1Trail | 2Trail | | | | | | | |
| Franklin County | | | | | | | | | | | | | | | | |
| (616) Scuggs Rd | 0.77 | 8900 | F | 97% | 1% | 1% | 1% | 0% | 0% | C | 0.09 | | 0.512 | 9200 | F | 2017 |
| | | | | | | | | | | | | | | | | |
| (616) Morewood Rd | 2.28 | 1500 | R | | | | | | | | | NA | | NA | | 06/13/2017 |
| (617) Dundee Rd | 1.00 | 210 | R | | | | | | | | | NA | | NA | | 08/05/2014 |
| (618) Muddy Fork Rd | 0.58 | 750 | F | 96% | 1% | 1% | 1% | 1% | 0% | C | 0.121 | | 0.628 | 750 | F | 2017 |
| (618) Muddy Fork Rd | 5.13 | 490 | F | 98% | 1% | 1% | 0% | 1% | 0% | C | 0.118 | | 0.621 | 490 | F | 2017 |
| (619) Pleasant Hill Rd | 0.85 | 720 | F | 96% | 1% | 1% | 1% | 1% | 0% | C | 0.113 | | 0.554 | 740 | F | 2017 |
| (619) Pleasant Hill Rd | 2.74 | 680 | F | 96% | 1% | 1% | 1% | 1% | 0% | C | 0.104 | | 0.556 | 710 | F | 2017 |
| (619) Pleasant Hill Rd | 2.12 | 1600 | F | 98% | 0% | 1% | 1% | 0% | 0% | C | 0.109 | | 0.701 | 1600 | F | 2017 |
| (619) Sontag Rd | 4.77 | 3000 | F | 96% | 1% | 1% | 1% | 1% | 0% | C | 0.101 | | 0.558 | 3200 | F | 2017 |
| (619) Sontag Rd | 3.26 | 2000 | F | 96% | 1% | 1% | 0% | 1% | 0% | C | 0.093 | | 0.676 | 2100 | F | 2017 |
| (619) Sontag Rd | 2.22 | 1500 | F | 96% | 1% | 1% | 0% | 1% | 0% | C | 0.096 | | 0.633 | 1600 | F | 2017 |
| (619) Sontag Rd | 1.52 | 1200 | F | 97% | 1% | 1% | 0% | 1% | 0% | C | 0.107 | | 0.573 | 1300 | F | 2017 |
| (619) Fanny Cook Rd | 2.39 | 430 | F | 96% | 1% | 2% | 0% | 1% | 0% | C | 0.116 | | 0.68 | 430 | F | 2017 |
| (620) Campbell Rd | 1.42 | 90 | R | | | | | | | | | NA | | NA | | 08/12/2014 |
| (620) Campbell Rd | 0.70 | 100 | R | | | | | | | | | NA | | NA | | 08/12/2014 |
| (621) Black Rock Rd | 1.50 | 190 | R | | | | | | | | | NA | | NA | | 08/08/2014 |
| (622) Saint Johns Rd | 2.00 | 100 | R | | | | | | | | | NA | | NA | | 07/07/2017 |
| (622) Saint Johns Rd | 1.00 | 30 | R | | | | | | | | | NA | | NA | | 07/01/2014 |
| (623) Fairy Stone Park Rd | 4.06 | 300 | F | 96% | 2% | 1% | 1% | 0% | 0% | C | 0.116 | | 0.61 | 320 | F | 2017 |
| (623) Ingramville Rd | 1.40 | 750 | F | 98% | 2% | 0% | 0% | 0% | 0% | C | 0.108 | | 0.671 | 780 | F | 2017 |
| (623) Ingramville Rd | 2.58 | 880 | F | 98% | 1% | 0% | 0% | 0% | 0% | C | 0.091 | | 0.663 | 910 | F | 2017 |
| (623) Timberline Rd | 0.05 | 1900 | F | 98% | 1% | 0% | 0% | 0% | 0% | F | 0.093 | | 0.656 | 2000 | F | 2017 |

Virginia Department of Transportation
Traffic Engineering Division
2017
Annual Average Daily Traffic Volume Estimates By Section of Route
Franklin Maintenance Area

| Route | Length | AADT | QA | 4Tire | Bus | -----Truck----- | | | | QC | K Factor | QK | Dir Factor | AAWDT | QW | Year |
|----------------------------|--------|------|----|-------|-----|-------------------------------|--------|--------|--------|----|-------------|----|---------------|-------|----|------------|
| | | | | | | 2Axle | 3+Axle | 1Trail | 2Trail | | | | | | | |
| Franklin County | | | | | | | | | | | | | | | | |
| (623) Timberline Rd | 0.20 | 780 | F | 96% | 2% | 1% | 1% | 1% | 0% | C | 0.101 | | 0.536 | 780 | F | 2017 |
| | | | | | | From: 33-805 Nollens Hill | | | | | | | | | | |
| | | | | | | To: 33-915 Timberline Rd | | | | | | | | | | |
| (623) Union Rd | 0.30 | 80 | F | 98% | 1% | 1% | 0% | 0% | 0% | C | 0.135 | | 0.833 | 80 | F | 2017 |
| | | | | | | From: 33-864 Old Ferrum Rd | | | | | | | | | | |
| | | | | | | To: Dead End | | | | | | | | | | |
| (624) Twin Ridge Marina Rd | 1.10 | 110 | R | | | | | | | | NA | | | NA | | 07/07/2017 |
| | | | | | | From: 33-798 Knob Church Rd | | | | | | | | | | |
| (625) Danbury Rd | 2.36 | 110 | R | | | | | | | | NA | | | NA | | 07/08/2014 |
| | | | | | | From: 33-652 Circle Creek | | | | | | | | | | |
| | | | | | | To: 33-646 Doe Run Rd | | | | | | | | | | |
| (626) Ramsey Memorial Rd | 0.40 | 200 | R | | | | | | | | NA | | | NA | | 06/27/2017 |
| | | | | | | From: 33-659 Ramsey Mem Rd | | | | | | | | | | |
| (626) Ramsey Memorial Rd | 1.92 | 200 | R | | | | | | | | NA | | | NA | | 06/27/2017 |
| | | | | | | From: 0.40 MN 33-659 | | | | | | | | | | |
| (626) Ramsey Memorial Rd | 0.22 | 200 | R | | | | | | | | NA | | | NA | | 06/27/2017 |
| | | | | | | From: 2.32 MN 33-659 | | | | | | | | | | |
| | | | | | | To: SR 40; 33-660 | | | | | | | | | | |
| (627) Old Chapel Rd | 0.65 | 50 | R | | | | | | | | NA | | | NA | | 08/12/2014 |
| | | | | | | From: 33-969 Danville Tpke | | | | | | | | | | |
| | | | | | | To: 33-890 Snow Creek Rd | | | | | | | | | | |
| (628) Country Mile Rd | 1.28 | 90 | R | | | | | | | | NA | | | NA | | 08/12/2014 |
| | | | | | | From: 33-646 Doe Run Rd | | | | | | | | | | |
| | | | | | | To: 33-969 Danville Tpke | | | | | | | | | | |
| (629) Finnley Rd | 1.23 | 100 | R | | | | | | | | NA | | | NA | | 08/12/2014 |
| | | | | | | From: 33-890 W, Snow Creek Rd | | | | | | | | | | |
| (629) Hatchett Rd | 0.08 | 240 | R | | | | | | | | NA | | | NA | | 08/12/2014 |
| | | | | | | From: 33-646 Doe Run Rd | | | | | | | | | | |
| (629) Hatchett Rd | 2.58 | 70 | R | | | | | | | | NA | | | NA | | 08/12/2014 |
| | | | | | | From: 33-651 Walker Rd | | | | | | | | | | |
| (629) Hatchett Rd | 2.07 | 220 | R | | | | | | | | NA | | | NA | | 08/12/2014 |
| | | | | | | From: 33-969 Danville Tpke | | | | | | | | | | |
| (629) Hatchett Rd | 0.03 | 570 | R | | | | | | | | NA | | | NA | | 08/12/2014 |
| | | | | | | From: 33-809 Museville Rd | | | | | | | | | | |
| | | | | | | To: 33-890 E, Snow Creek Rd | | | | | | | | | | |
| (630) Airport Rd | 3.67 | 120 | R | | | | | | | | NA | | | NA | | 08/12/2014 |
| | | | | | | From: 33-619 Fanny Cook Rd | | | | | | | | | | |
| | | | | | | To: 33-890 Snow Creek Rd | | | | | | | | | | |
| (631) Bowles Valley Rd | 1.87 | 180 | R | | | | | | | | NA | | | NA | | 08/12/2014 |
| | | | | | | From: 33-632 Mount Carmel Rd | | | | | | | | | | |
| | | | | | | To: Dead End | | | | | | | | | | |
| (632) Mount Carmel Rd | 6.60 | 180 | R | | | | | | | | NA | | | NA | | 08/12/2014 |
| | | | | | | From: 33-618 Muddy Fork Rd | | | | | | | | | | |
| | | | | | | To: 33-619 S, Sontag Rd | | | | | | | | | | |
| (632) Mount Carmel Rd | 3.50 | 260 | R | | | | | | | | NA | | | NA | | 08/12/2014 |
| | | | | | | From: 33-619 N, Sontag Rd | | | | | | | | | | |
| | | | | | | To: 33-631 Bowles Valley Rd | | | | | | | | | | |
| (632) Mount Carmel Rd | 1.94 | 230 | R | | | | | | | | NA | | | NA | | 08/12/2014 |
| | | | | | | From: 33-631 Bowles Valley Rd | | | | | | | | | | |
| | | | | | | To: 33-890 Snow Creek Rd | | | | | | | | | | |
| (633) Winterhill Rd | 0.43 | 120 | R | | | | | | | | NA | | | NA | | 06/29/2017 |
| | | | | | | From: 33-635 Edwardsville Rd | | | | | | | | | | |
| | | | | | | To: Dead End; Gap | | | | | | | | | | |
| (633) Lynville Mtn Rd | 0.40 | 20 | R | | | | | | | | NA | | | NA | | 08/19/2014 |
| | | | | | | From: 33-681 Coopers Cove Rd | | | | | | | | | | |

Virginia Department of Transportation
Traffic Engineering Division
2017
Annual Average Daily Traffic Volume Estimates By Section of Route
Franklin Maintenance Area

| Route | Length | AADT | QA | 4Tire | Bus | -----Truck----- | | | | QC | K Factor | QK | Dir Factor | AAWDT | QW | Year |
|------------------------|-------------------|------|------|-------|-----|---|--------|--------|--------|----|-------------|----|---------------|-------|----|------------|
| | | | | | | 2Axle | 3+Axle | 1Trail | 2Trail | | | | | | | |
| Franklin County | | | | | | | | | | | | | | | | |
| 634 | Harmony School Rd | 2.02 | 1200 | F | 96% | 1% | 1% | 1% | 0% | C | 0.108 | | 0.5 | 1300 | F | 2017 |
| | | | | | | From: SR 122 Booker T Washington Hwy | | | | | | | | | | |
| | | | | | | To: 33-678 West Edwardsville Rd | | | | | | | | | | |
| 634 | Eton Rd | 3.30 | 200 | F | 96% | 2% | 1% | 1% | 0% | C | 0.119 | | 0.63 | 210 | F | 2017 |
| | | | | | | From: 33-804 Deepwoods Rd | | | | | | | | | | |
| | | | | | | To: 33-679 Truman Hill Rd | | | | | | | | | | |
| 634 | Eton Rd | 1.11 | 370 | F | 96% | 2% | 1% | 1% | 0% | C | 0.121 | | 0.714 | 380 | F | 2017 |
| | | | | | | From: 33-679 Truman Hill Rd | | | | | | | | | | |
| | | | | | | To: 33-676 Hardy Rd | | | | | | | | | | |
| 634 | Hardy Rd | 1.33 | 3600 | F | 97% | 1% | 1% | 1% | 0% | C | 0.094 | | 0.699 | 3800 | F | 2017 |
| | | | | | | From: 33-635 S Edwardsville Rd | | | | | | | | | | |
| | | | | | | To: 33-635 South Edwardsville Rd | | | | | | | | | | |
| 634 | Hardy Rd | 0.77 | 4500 | F | 97% | 1% | 1% | 1% | 0% | F | 0.095 | | 0.682 | 4600 | F | 2017 |
| | | | | | | From: Bedford County Line | | | | | | | | | | |
| | | | | | | To: US 220 Virgil H Goode Hwy | | | | | | | | | | |
| 635 | Bonbrook Mill Rd | 1.64 | 1700 | F | 97% | 1% | 1% | 1% | 0% | C | 0.104 | | 0.697 | 1700 | F | 2017 |
| | | | | | | From: 33-697 Wirtz Rd | | | | | | | | | | |
| | | | | | | To: 33-687 Alean Rd | | | | | | | | | | |
| 635 | Bonbrook Mill Rd | 3.85 | 1100 | F | 97% | 1% | 1% | 1% | 0% | C | 0.100 | | 0.639 | 1100 | F | 2017 |
| | | | | | | From: 33-687 Alean Rd | | | | | | | | | | |
| | | | | | | To: 33-657 Red Valley Rd | | | | | | | | | | |
| 635 | Bonbrook Mill Rd | 1.05 | 770 | F | 96% | 1% | 1% | 1% | 0% | C | 0.114 | | 0.531 | 800 | F | 2017 |
| | | | | | | From: 33-657 Red Valley Rd | | | | | | | | | | |
| | | | | | | To: SR 116; Gap; Jubal Early Hwy | | | | | | | | | | |
| 635 | Novella Rd | 0.26 | 50 | R | | | | | | | | NA | | NA | | 07/30/2014 |
| | | | | | | From: 33-678 W, Edwardsville Rd | | | | | | | | | | |
| | | | | | | To: 33-678 E, Truman Hill Rd | | | | | | | | | | |
| 635 | Mount Airy Rd | 0.75 | 100 | R | | | | | | | | NA | | NA | | 10/17/2014 |
| | | | | | | From: 0.75 ME 33-678 E, Truman Hill Rd | | | | | | | | | | |
| | | | | | | To: 33-680 Edwardsville Rd | | | | | | | | | | |
| 635 | Pheasant Run Rd | 0.75 | 100 | R | | | | | | | | NA | | NA | | 10/17/2014 |
| | | | | | | From: 33-680 Edwardsville Rd | | | | | | | | | | |
| | | | | | | To: 33-633 Winterhill Dr | | | | | | | | | | |
| 635 | Edwardsville Rd | 1.43 | 510 | F | 98% | 1% | 1% | 0% | 1% | C | 0.103 | | 0.597 | 510 | F | 2017 |
| | | | | | | From: 33-633 Winterhill Dr | | | | | | | | | | |
| | | | | | | To: 33-681 Coopers Cove Rd | | | | | | | | | | |
| 635 | Edwardsville Rd | 2.10 | 620 | F | 97% | 1% | 1% | 0% | 0% | C | 0.098 | | 0.569 | 620 | F | 2017 |
| | | | | | | From: 33-681 Coopers Cove Rd | | | | | | | | | | |
| | | | | | | To: 33-634 Hardy Rd | | | | | | | | | | |
| 635 | Moorman Rd | 0.90 | 150 | R | | | | | | | | NA | | NA | | 06/29/2017 |
| | | | | | | From: 33-634 N, Hardy Rd | | | | | | | | | | |
| | | | | | | To: 33-843 Moorman Rd | | | | | | | | | | |
| 635 | Booth Rd | 0.42 | 80 | R | | | | | | | | NA | | NA | | 06/29/2017 |
| | | | | | | From: Dead End | | | | | | | | | | |
| | | | | | | To: 33-670 Burnt Chimney Rd | | | | | | | | | | |
| 636 | Lost Mtn Rd | 2.65 | 710 | R | | | | | | | | NA | | NA | | 08/19/2014 |
| | | | | | | From: SR 122 E, Booker T Washington Hwy | | | | | | | | | | |
| | | | | | | To: SR 122 W, Booker T Washington Hwy | | | | | | | | | | |
| 636 | Hardy Rd | 2.18 | 3600 | F | 98% | 0% | 1% | 0% | 1% | C | 0.089 | | 0.539 | 3700 | F | 2017 |
| | | | | | | From: 33-678 S, Edwardsville Rd | | | | | | | | | | |
| | | | | | | To: 33-676 N, Hardy Rd | | | | | | | | | | |
| 636 | Hardy Rd | 0.69 | 2800 | F | 96% | 1% | 1% | 1% | 0% | C | 0.097 | | 0.549 | 2900 | F | 2017 |
| | | | | | | From: 33-676 N, Hardy Rd | | | | | | | | | | |
| | | | | | | To: 33-653 Ellis Rd | | | | | | | | | | |
| 636 | Wysong Mill Rd | 1.43 | 780 | R | | | | | | | | NA | | NA | | 06/29/2017 |
| | | | | | | From: 33-653 Ellis Rd | | | | | | | | | | |
| | | | | | | To: Dead End | | | | | | | | | | |
| 636 | Wysong Mill Rd | 0.60 | 40 | R | | | | | | | | NA | | NA | | 07/17/2014 |
| | | | | | | From: Dead End | | | | | | | | | | |

Virginia Department of Transportation
Traffic Engineering Division
2017
Annual Average Daily Traffic Volume Estimates By Section of Route
Franklin Maintenance Area

| Route | Length | AADT | QA | 4Tire | Bus | -----Truck----- | | | | QC | K Factor | QK | Dir Factor | AAWDT | QW | Year |
|-------------------------|--------|------|----|-------|-----|--|--------|--------|--------|----|-------------|-------|---------------|-------|------|------------|
| | | | | | | 2Axle | 3+Axle | 1Trail | 2Trail | | | | | | | |
| Franklin County | | | | | | | | | | | | | | | | |
| (637) Griffith Hill Rd | 1.00 | 40 | R | | | 33-793; 33-825 | | | | | NA | | | NA | | 07/01/2014 |
| (637) Griffith Hill Rd | 1.30 | 40 | R | | | 33-846 Trigger Jim Rd | | | | | NA | | | NA | | 07/18/2017 |
| (637) Brandy Oak Rd | 0.85 | 40 | R | | | 33-789 N, Dry Hill Rd 33-789 S, Dry Hill Rd | | | | | NA | | | NA | | 09/03/2014 |
| (638) Walnut Knob Rd | 1.25 | 60 | R | | | 33-788 Dry Hill Rd | | | | | NA | | | NA | | 07/30/2014 |
| (639) Ridge Mtn Rd | 0.48 | 310 | R | | | Dead End | | | | | NA | | | NA | | 07/30/2014 |
| (639) Ridge Mtn Rd | 0.07 | 260 | R | | | Floyd County Line | | | | | NA | | | NA | | 07/30/2014 |
| (639) Ridge Mtn Rd | 0.08 | 190 | R | | | 33-684 Boones Mill Rd | | | | | NA | | | NA | | 07/30/2014 |
| (639) Ridge Mtn Rd | 0.10 | 130 | R | | | 33-1510 Oakdale Dr | | | | | NA | | | NA | | 07/30/2014 |
| (639) Ridge Mtn Rd | 0.08 | 70 | R | | | 33-1511 Springlawn Dr | | | | | NA | | | NA | | 07/30/2014 |
| (639) Ridge Mtn Rd | 0.18 | 50 | R | | | 33-1512 Winter Dr | | | | | NA | | | NA | | 07/30/2014 |
| (639) Ridge Mtn Rd | 0.08 | 70 | R | | | 33-1514 Summercicle | | | | | NA | | | NA | | 07/30/2014 |
| (639) Ridge Mtn Rd | 0.18 | 50 | R | | | 33-1513 Autumn Circle | | | | | NA | | | NA | | 07/30/2014 |
| (640) Five Mile Mtn Rd | 3.58 | 300 | F | 94% | 2% | 1% | 0% | 2% | 0% | C | 0.096 | 0.5 | 300 | F | 2017 | |
| (640) Turners Creek Rd | 0.78 | 200 | R | | | Floyd County Line | | | | | NA | | | NA | | 07/18/2017 |
| (640) Rock Ridge Rd | 3.21 | 180 | R | | | 33-748 N, Five Mile Mountain Rd | | | | | NA | | | NA | | 07/18/2017 |
| (640) Six Mile Post Rd | 3.89 | 730 | F | 97% | 1% | 1% | 1% | 0% | 0% | C | 0.095 | 0.731 | 750 | F | 2017 | |
| (640) Six Mile Post Rd | 3.61 | 2000 | F | 98% | 0% | 1% | 1% | 1% | 0% | C | 0.1 | 0.597 | 2100 | F | 2017 | |
| (640) Scuffling Hill Rd | 0.68 | 1700 | F | 96% | 1% | 1% | 0% | 2% | 0% | C | 0.117 | 0.57 | 1800 | F | 2017 | |
| (641) Callaway Rd | 2.27 | 1400 | F | 97% | 1% | 1% | 1% | 1% | 0% | C | 0.103 | 0.625 | 1500 | F | 2017 | |
| (641) Callaway Rd | 3.88 | 1500 | F | 96% | 1% | 1% | 1% | 1% | 0% | C | 0.112 | 0.518 | 1600 | F | 2017 | |
| (641) Callaway Rd | 2.84 | 1600 | F | 95% | 1% | 1% | 1% | 1% | 0% | C | 0.102 | 0.593 | 1600 | F | 2017 | |
| (642) Foothills Rd | 1.10 | 140 | R | | | 33-602 Callaway Rd | | | | | NA | | | NA | | 07/25/2017 |
| (642) Foothills Rd | 3.55 | 210 | R | | | 33-740 Algoma Rd | | | | | NA | | | NA | | 07/25/2017 |
| (643) Hopkins Rd | 1.26 | 1100 | F | 97% | 1% | 1% | 0% | 1% | 0% | C | 0.102 | 0.567 | 1200 | F | 2017 | |
| | | | | | | 33-734 E, Carolina Springs Rd | | | | | | | | | | |
| | | | | | | 33-919, Grassy Hill Rd | | | | | | | | | | |
| | | | | | | 33-748 Five Mile Mtn Rd | | | | | | | | | | |
| | | | | | | 33-602 Callaway Rd | | | | | | | | | | |
| | | | | | | 33-640 Six Mile Post Rd | | | | | | | | | | |
| | | | | | | 33-734 Hopkins Rd | | | | | | | | | | |

Virginia Department of Transportation
Traffic Engineering Division
2017
Annual Average Daily Traffic Volume Estimates By Section of Route
Franklin Maintenance Area

| Route | Length | AADT | QA | 4Tire | Bus | -----Truck----- | | | | QC | K Factor | QK | Dir Factor | AAWDT | QW | Year |
|-------------------------|--------|------|----|-------|-----|-----------------|--------|--------|--------|----|-------------|-------|---------------|-------|------------|------|
| | | | | | | 2Axle | 3+Axle | 1Trail | 2Trail | | | | | | | |
| Franklin County | | | | | | | | | | | | | | | | |
| (643) Coles Creek Rd | 0.58 | 600 | F | 97% | 1% | 1% | 0% | 0% | 0% | C | 0.113 | 0.663 | 620 | F | 2017 | |
| (643) Coles Creek Rd | 2.84 | 290 | R | | | | | | | | NA | | NA | | 09/12/2017 | |
| (643) Hickman Rd | 2.19 | 140 | R | | | | | | | | NA | | NA | | 09/12/2017 | |
| (643) Bethlehem Rd | 1.76 | 1200 | F | 97% | 1% | 1% | 1% | 1% | 0% | C | 0.100 | 0.611 | 1200 | F | 2017 | |
| (643) Dillons Mill Rd | 0.72 | 590 | R | | | | | | | | NA | | NA | | 07/25/2017 | |
| (643) Dillons Mill Rd | 1.39 | 490 | R | | | | | | | | NA | | NA | | 07/25/2017 | |
| (643) Dillons Mill Rd | 0.40 | 400 | R | | | | | | | | NA | | NA | | 07/25/2017 | |
| (643) Dillons Mill Rd | 2.88 | 270 | R | | | | | | | | NA | | NA | | 07/25/2017 | |
| (643) Adney Gap | 0.54 | 70 | R | | | | | | | | NA | | NA | | 07/25/2017 | |
| (643) Adney Gap | 1.40 | 80 | R | | | | | | | | NA | | NA | | 06/24/2014 | |
| (644) Flint Hill Rd | 0.09 | 70 | R | | | | | | | | NA | | NA | | 08/01/2017 | |
| (645) Old Mountain Rd | 1.34 | 1500 | R | | | | | | | | NA | | NA | | 06/16/2017 | |
| (646) Doe Run Rd | 4.05 | 390 | R | | | | | | | | NA | | NA | | 08/12/2014 | |
| (646) Truevine Rd | 1.87 | 1100 | F | 95% | 1% | 2% | 1% | 1% | 0% | C | 0.107 | 0.642 | 1200 | F | 2017 | |
| (646) Truevine Rd | 3.77 | 1200 | F | 96% | 1% | 1% | 1% | 1% | 0% | C | 0.099 | 0.64 | 1300 | F | 2017 | |
| (646) Doe Run Rd | 2.15 | 370 | F | 98% | 1% | 1% | 0% | 1% | 0% | C | 0.107 | 0.659 | 380 | F | 2017 | |
| (647) Kay Fork | 1.60 | 40 | R | | | | | | | | NA | | NA | | 08/29/2014 | |
| (647) Kay Fork | 1.00 | 30 | R | | | | | | | | NA | | NA | | 08/29/2014 | |
| (648) Stanley Branch Rd | 2.17 | 120 | R | | | | | | | | NA | | NA | | 07/11/2017 | |
| (649) School Board | 0.21 | 4100 | F | 98% | 1% | 1% | 0% | 0% | 0% | C | 0.1 | 0.625 | 4100 | F | 2017 | |
| (649) School Board | 0.63 | 1900 | F | 97% | 1% | 1% | 0% | 0% | 0% | C | 0.119 | 0.687 | 1900 | F | 2017 | |
| (650) Shockey Ridge Rd | 0.60 | 100 | R | | | | | | | | NA | | NA | | 07/25/2017 | |

Virginia Department of Transportation
Traffic Engineering Division
2017
Annual Average Daily Traffic Volume Estimates By Section of Route
Franklin Maintenance Area

| Route | Length | AADT | QA | 4Tire | Bus | -----Truck----- | | | | QC | K Factor | QK | Dir Factor | AAWDT | QW | Year |
|-------------------------|--------|------|----|-------|-----|--------------------------|--------|--------|--------|----|-------------|-------|---------------|-------|------|------------|
| | | | | | | 2Axle | 3+Axle | 1Trail | 2Trail | | | | | | | |
| Franklin County | | | | | | | | | | | | | | | | |
| (651) Walker Rd | 0.36 | 30 | R | | | | | | | | | NA | | NA | | 08/12/2014 |
| | | | | | | Pittsylvania County Line | | | | | | | | | | |
| (651) Walker Rd | 2.76 | 60 | R | | | | | | | | | NA | | NA | | 08/12/2014 |
| | | | | | | 33-620 Campbell Rd | | | | | | | | | | |
| (651) Walker Rd | 0.04 | 240 | R | | | | | | | | | NA | | NA | | 08/12/2014 |
| | | | | | | 33-629 Hatchett Rd | | | | | | | | | | |
| | | | | | | 33-646 Doe Run Rd | | | | | | | | | | |
| (652) Circle Creek | 2.76 | 230 | R | | | | | | | | | NA | | NA | | 08/12/2014 |
| | | | | | | 33-890 Snow Creek Rd | | | | | | | | | | |
| (652) Circle Creek | 3.72 | 170 | R | | | | | | | | | NA | | NA | | 08/12/2014 |
| | | | | | | 33-625 Danbury Rd | | | | | | | | | | |
| (652) Circle Creek | 0.42 | 180 | R | | | | | | | | | NA | | NA | | 08/12/2014 |
| | | | | | | 33-620 Campbell Rd | | | | | | | | | | |
| | | | | | | Pittsylvania County Line | | | | | | | | | | |
| (653) Ellis Rd | 0.99 | 250 | R | | | | | | | | | NA | | NA | | 06/29/2017 |
| | | | | | | 33-636 Wysong Mill Rd | | | | | | | | | | |
| (653) Ellis Rd | 0.60 | 60 | R | | | | | | | | | NA | | NA | | 06/29/2017 |
| | | | | | | 33-675 Juniper Rd | | | | | | | | | | |
| | | | | | | Dead End | | | | | | | | | | |
| (654) Windlass Rd | 1.05 | 1600 | R | | | | | | | | | NA | | NA | | 06/13/2017 |
| | | | | | | 33-616 Morewood Rd | | | | | | | | | | |
| (654) Windlass Rd | 0.41 | 540 | R | | | | | | | | | NA | | NA | | 06/13/2017 |
| | | | | | | 33-1345 Anchor Dr | | | | | | | | | | |
| (654) Windlass Rd | 0.31 | 340 | R | | | | | | | | | NA | | NA | | 06/13/2017 |
| | | | | | | 33-1339 Leeward Dr | | | | | | | | | | |
| (654) Windlass Rd | 0.11 | 80 | R | | | | | | | | | NA | | NA | | 06/13/2017 |
| | | | | | | 33-1360 Lanyard Lane | | | | | | | | | | |
| | | | | | | Dead End | | | | | | | | | | |
| (655) Webster Rd | 3.57 | 1400 | F | 97% | 1% | 1% | 1% | 1% | 0% | C | 0.093 | 0.629 | 1500 | F | 2017 | |
| | | | | | | SR 40 Franklin St | | | | | | | | | | |
| (655) Webster Rd | 1.71 | 480 | R | | | | | | | | | NA | | NA | | 06/22/2017 |
| | | | | | | 33-834 Brooks Mill Rd | | | | | | | | | | |
| | | | | | | Dead End | | | | | | | | | | |
| (656) Deer Trail Rd | 1.00 | 80 | R | | | | | | | | | NA | | NA | | 07/10/2014 |
| | | | | | | Henry County Line | | | | | | | | | | |
| (657) Crowell Gap Rd | 0.18 | 110 | R | | | | | | | | | NA | | NA | | 07/03/2014 |
| | | | | | | SR 116; 33-975 | | | | | | | | | | |
| (657) Crowell Gap Rd | 0.69 | 150 | R | | | | | | | | | NA | | NA | | 07/03/2014 |
| | | | | | | 33-974 Millwood Rd | | | | | | | | | | |
| (657) Red Valley Rd | 0.05 | 100 | R | | | | | | | | | NA | | NA | | 07/03/2014 |
| | | | | | | 33-635 Donbrook Mill Rd | | | | | | | | | | |
| (657) Red Valley Rd | 1.76 | 100 | R | | | | | | | | | NA | | NA | | 07/03/2014 |
| | | | | | | 0.05 MW 33-635 | | | | | | | | | | |
| (657) Crowell Gap Rd | 0.81 | 70 | R | | | | | | | | | NA | | NA | | 07/03/2014 |
| | | | | | | 33-684 EAST | | | | | | | | | | |
| | | | | | | 33-684 WEST | | | | | | | | | | |
| (657) Crowell Gap Rd | 1.26 | 50 | R | | | | | | | | | 0.362 | 0.56 | NA | | 08/01/2017 |
| | | | | | | 0.81 MN 33-684 W | | | | | | | | | | |
| | | | | | | Roanoke County Line | | | | | | | | | | |
| (658) Listening Hill Rd | 0.67 | 50 | R | | | | | | | | | NA | | NA | | 08/05/2014 |
| | | | | | | Dead End | | | | | | | | | | |
| | | | | | | 0.67 MN Dead End | | | | | | | | | | |

Virginia Department of Transportation
Traffic Engineering Division
2017
Annual Average Daily Traffic Volume Estimates By Section of Route
Franklin Maintenance Area

| Route | Length | AADT | QA | 4Tire | Bus | -----Truck----- | | | | QC | K Factor | QK | Dir Factor | AAWDT | QW | Year |
|---------------------------|--------|------|----|-------|-----|-------------------------|--------|--------|--------|----|-------------|-------|---------------|-------|------|------------|
| | | | | | | 2Axle | 3+Axle | 1Trail | 2Trail | | | | | | | |
| Franklin County | | | | | | | | | | | | | | | | |
| (658) Listening Hill Rd | 0.50 | 90 | R | | | 0.67 MN Dead End | | | | | NA | | | NA | | 06/27/2017 |
| (658) Listening Hill Rd | 1.53 | 190 | R | | | 33-912 Blacksmith Rd | | | | | NA | | | NA | | 08/05/2014 |
| | | | | | | 33-946 Novelty Rd | | | | | | | | | | |
| (659) Ramsey Memorial Rd | 2.05 | 90 | R | | | 33-890 Snow Creek Rd | | | | | NA | | | NA | | 06/27/2017 |
| (659) Bar Ridge Rd | 1.42 | 50 | R | | | 33-912 Blacksmith Rd | | | | | NA | | | NA | | 06/27/2017 |
| | | | | | | 33-946 S, Novelty Rd | | | | | | | | | | |
| (659) Hunts Rd | 0.38 | 50 | R | | | 33-946 N, Novelty Rd | | | | | NA | | | NA | | 08/29/2014 |
| (659) Hunts Rd | 0.55 | 60 | R | | | SR 40 Franklin St | | | | | NA | | | NA | | 08/29/2014 |
| | | | | | | 33-647 Kay Fork | | | | | | | | | | |
| (660) Morgans Fork Rd | 0.23 | 230 | R | | | SR 40 E; 33-626 S | | | | | NA | | | NA | | 08/05/2014 |
| (660) Morgans Fork Rd | 0.10 | 770 | R | | | SR 40 W, Franklin St | | | | | NA | | | NA | | 06/16/2017 |
| (660) Morgans Fork Rd | 1.20 | 490 | R | | | 33-946 Novelty Rd | | | | | NA | | | NA | | 06/16/2017 |
| (660) Mount Zion Rd | 0.29 | 30 | R | | | 33-920 Morgans Fork Rd | | | | | NA | | | NA | | 06/16/2017 |
| (660) Mount Zion Rd | 0.60 | 10 | R | | | 33-647 Kay Fork | | | | | NA | | | NA | | 08/29/2014 |
| | | | | | | Dead End | | | | | | | | | | |
| (661) Berger Loop | 0.17 | 1300 | R | | | SR 40 Franklin St | | | | | NA | | | NA | | 06/20/2017 |
| | | | | | | 33-945 Kemp Ford Rd | | | | | | | | | | |
| (662) Jacks Creek Rd | 1.00 | 170 | R | | | 33-673 Jacks Mtn Rd | | | | | NA | | | NA | | 08/29/2014 |
| | | | | | | 1.00 MN 33-673 | | | | | | | | | | |
| (662) Jacks Creek Rd | 1.70 | 240 | R | | | 1.00 MN 33-6736 | | | | | NA | | | NA | | 06/27/2017 |
| | | | | | | 33-794 Edwardsway Rd | | | | | | | | | | |
| (662) Edwardsway Rd | 0.23 | 60 | R | | | SR 40 W, Franklin St | | | | | NA | | | NA | | 06/27/2017 |
| | | | | | | SR 40 E, Franklin St | | | | | | | | | | |
| (662) Old Salem School Rd | 1.80 | 270 | R | | | 33-840 Dove Rd | | | | | NA | | | NA | | 06/22/2017 |
| (662) Old Salem School Rd | 0.55 | 200 | R | | | Dead End | | | | | NA | | | NA | | 06/22/2017 |
| | | | | | | 33-945 Kemp Ford Rd | | | | | | | | | | |
| (663) Dilliards Hill Rd | 2.57 | 930 | F | 97% | 1% | 1% | 1% | 1% | 0% | C | 0.102 | 0.531 | 960 | F | 2017 | |
| (663) Dillards Hill | 0.37 | 590 | R | | | 33-1101 Belle Isle Rd | | | | | NA | | | NA | | 06/20/2017 |
| | | | | | | 33-957 Dillards Hill Rd | | | | | | | | | | |
| (663) Lakestone Rd | 0.70 | 160 | R | | | 33-1109 W, Nature Lane | | | | | NA | | | NA | | 06/20/2017 |
| (663) Lakestone Rd | 0.16 | 70 | R | | | Dead End | | | | | NA | | | NA | | 06/20/2017 |
| | | | | | | Dead End | | | | | | | | | | |
| (664) Hicks Hollow Rd | 0.75 | 60 | R | | | Dead End | | | | | NA | | | NA | | 06/24/2014 |
| | | | | | | 33-726 Wades Gap Rd | | | | | | | | | | |

Virginia Department of Transportation
Traffic Engineering Division
2017
Annual Average Daily Traffic Volume Estimates By Section of Route
Franklin Maintenance Area

| Route | Length | AADT | QA | 4Tire | Bus | -----Truck----- | | | | QC | K Factor | QK | Dir Factor | AAWDT | QW | Year |
|------------------------|--------|------|----|-------|-----|-----------------|--------|--------|--------|----|-------------|----|---------------|-------|----|------------|
| | | | | | | 2Axle | 3+Axle | 1Trail | 2Trail | | | | | | | |
| Franklin County | | | | | | | | | | | | | | | | |
| (665) Mallard Point Rd | 1.84 | 550 | R | | | | | | | | NA | | | NA | | 03/02/2017 |
| | | | | | | | | | | | | | | | | |
| (666) Merriman Way Rd | 0.70 | 1300 | R | | | | | | | | NA | | | NA | | 06/13/2017 |
| (666) Merriman Way Rd | 0.08 | 860 | R | | | | | | | | NA | | | NA | | 06/13/2017 |
| (666) Merriman Way Rd | 0.41 | 800 | R | | | | | | | | NA | | | NA | | 06/13/2017 |
| (666) Merriman Way Rd | 1.30 | 390 | R | | | | | | | | NA | | | NA | | 06/13/2017 |
| (667) Bremble Dr | 1.40 | 400 | R | | | | | | | | NA | | | NA | | 01/26/2017 |
| (667) Bremble Dr | 0.06 | 190 | R | | | | | | | | NA | | | NA | | 01/26/2017 |
| (667) Bremble Dr | 0.05 | 120 | R | | | | | | | | NA | | | NA | | 01/26/2017 |
| (667) Bremble Dr | 0.09 | 20 | R | | | | | | | | NA | | | NA | | 01/26/2017 |
| (668) Lovely Valley Rd | 0.77 | 430 | R | | | | | | | | NA | | | NA | | 06/22/2017 |
| (668) Lovely Valley Rd | 1.52 | 2100 | F | 97% | 1% | 1% | 1% | 0% | 0% | C | 0.094 | | 0.5 | 2100 | F | 2017 |
| (668) Gilford Rd | 1.24 | 820 | R | | | | | | | | NA | | | NA | | 06/13/2017 |
| (669) Hermitage Rd | 0.80 | 210 | R | | | | | | | | NA | | | NA | | 06/22/2017 |
| (670) Burnt Chimney Rd | 1.19 | 4000 | F | 97% | 1% | 1% | 1% | 0% | 0% | C | 0.105 | | 0.672 | 4100 | F | 2017 |
| (670) Burnt Chimney Rd | 3.23 | 3000 | F | 97% | 1% | 1% | 1% | 0% | 0% | F | 0.098 | | 0.654 | 3100 | F | 2017 |
| (670) Burnt Chimney Rd | 3.29 | 2400 | F | 97% | 1% | 1% | 1% | 0% | 0% | F | 0.094 | | 0.701 | 2400 | F | 2017 |
| (670) Burnt Chimney Rd | 1.77 | 800 | R | | | | | | | | NA | | | NA | | 03/02/2017 |
| (670) Burnt Chimney Rd | 0.14 | 80 | R | | | | | | | | NA | | | NA | | 03/02/2017 |
| (671) Goldenview Rd | 0.48 | 240 | R | | | | | | | | NA | | | NA | | 08/01/2017 |
| (671) Golden View Rd | 3.94 | 1600 | F | 97% | 1% | 1% | 1% | 0% | 0% | C | 0.108 | | 0.676 | 1600 | F | 2017 |
| (672) Fox Fire Rd | 0.40 | 10 | R | | | | | | | | NA | | | NA | | 08/19/2014 |
| (672) Foxfire Rd | 1.00 | 140 | R | | | | | | | | NA | | | NA | | 06/29/2017 |

Virginia Department of Transportation
 Traffic Engineering Division
 2017
 Annual Average Daily Traffic Volume Estimates By Section of Route
 Franklin Maintenance Area

| Route | Length | AADT | QA | 4Tire | Bus | -----Truck----- | | | | QC | K Factor | QK | Dir Factor | AAWDT | QW | Year |
|------------------------|--------|------|----|-------|-----|-----------------|--------|--------|--------|----|-------------|-------|---------------|-------|----|------------|
| | | | | | | 2Axle | 3+Axle | 1Trail | 2Trail | | | | | | | |
| Franklin County | | | | | | | | | | | | | | | | |
| (672) Inglewood Rd | 1.15 | 60 | R | | | | | | | | | NA | | NA | | 06/29/2017 |
| | | | | | | | | | | | | | | | | |
| (673) Pigg River Rd | 3.15 | 20 | R | | | | | | | | | NA | | NA | | 08/05/2014 |
| (673) Jacks Mtn Rd | 0.50 | 90 | R | | | | | | | | | NA | | NA | | 06/27/2017 |
| (673) Jacks Mtn Rd | 2.54 | 160 | R | | | | | | | | | NA | | NA | | 08/05/2014 |
| (673) Simmons Creek | 1.80 | 110 | R | | | | | | | | | NA | | NA | | 06/22/2017 |
| (674) Doe Run Rd | 0.52 | 3400 | F | 98% | 1% | 1% | 0% | 0% | 0% | C | 0.099 | 0.593 | 3600 | F | | 2017 |
| (674) Doe Run Rd | 0.28 | 2600 | F | 98% | 1% | 1% | 0% | 0% | 0% | F | 0.097 | 0.617 | 2800 | F | | 2017 |
| (674) Doe Run Rd | 0.98 | 2000 | F | 98% | 1% | 1% | 1% | 0% | 0% | C | 0.100 | 0.592 | 2100 | F | | 2017 |
| (674) Doe Run Rd | 1.69 | 900 | F | 96% | 1% | 1% | 1% | 0% | 0% | C | 0.092 | 0.609 | 930 | F | | 2017 |
| (674) Doe Run Rd | 2.37 | 540 | F | 98% | 0% | 1% | 0% | 0% | 0% | C | 0.103 | 0.807 | 560 | F | | 2017 |
| (674) Burwell Rd | 0.40 | 130 | R | | | | | | | | | NA | | NA | | 06/27/2017 |
| (674) Vic Tree Rd | 0.20 | 50 | R | | | | | | | | | NA | | NA | | 08/05/2014 |
| (674) Timber Ridge Rd | 2.53 | 750 | R | | | | | | | | | NA | | NA | | 06/22/2017 |
| (674) Long Horne Rd | 1.18 | 380 | R | | | | | | | | | NA | | NA | | 06/22/2017 |
| (675) Juniper Rd | 0.25 | 150 | R | | | | | | | | | NA | | NA | | 06/22/2017 |
| (675) Juniper Rd | 0.41 | 100 | R | | | | | | | | | NA | | NA | | 06/29/2017 |
| (676) Northridge Rd | 0.15 | 490 | R | | | | | | | | | NA | | NA | | 06/29/2017 |
| (676) Hardy Rd | 3.52 | 3100 | F | 96% | 1% | 1% | 2% | 1% | 0% | C | 0.095 | 0.642 | 3200 | F | | 2017 |
| (677) Middle Gap Rd | 1.90 | 750 | R | | | | | | | | | NA | | NA | | 06/29/2017 |
| (677) Idlewood Rd | 1.03 | 540 | R | | | | | | | | | NA | | NA | | 06/29/2017 |
| (677) Idlewood Rd | 0.44 | 150 | R | | | | | | | | | NA | | NA | | 06/29/2017 |
| (678) Truman Hill Rd | 3.23 | 1100 | F | 96% | 1% | 1% | 1% | 0% | 0% | C | 0.115 | 0.739 | 1100 | F | | 2017 |

Virginia Department of Transportation
Traffic Engineering Division
2017
Annual Average Daily Traffic Volume Estimates By Section of Route
Franklin Maintenance Area

| Route | Length | AADT | QA | 4Tire | Bus | -----Truck----- | | | | QC | K Factor | QK | Dir Factor | AAWDT | QW | Year |
|--------------------------------|--------|------|----|-------|-----|-----------------|--------|--------|--------|----|-------------|----|---------------|-------|----|------------|
| | | | | | | 2Axle | 3+Axle | 1Trail | 2Trail | | | | | | | |
| Franklin County | | | | | | | | | | | | | | | | |
| (678) Poteet Rd | 1.28 | 420 | R | | | | | | | | NA | | | NA | | 08/19/2014 |
| | | | | | | | | | | | | | | | | |
| (678) Farmington Dr | 1.25 | 490 | R | | | | | | | | NA | | | NA | | 06/29/2017 |
| | | | | | | | | | | | | | | | | |
| (678) Edwardsville Rd | 0.85 | 1100 | F | 97% | 1% | 1% | 1% | 0% | 0% | C | 0.103 | | 0.574 | 1100 | F | 2017 |
| | | | | | | | | | | | | | | | | |
| (678) Edmunds Mill Rd | 1.71 | 180 | R | | | | | | | | NA | | | NA | | 06/29/2017 |
| | | | | | | | | | | | | | | | | |
| (678) Northridge Rd; Keffer Rd | 0.14 | 120 | R | | | | | | | | NA | | | NA | | 06/29/2017 |
| | | | | | | | | | | | | | | | | |
| (678) Northridge Rd | 1.17 | 460 | R | | | | | | | | NA | | | NA | | 06/29/2017 |
| | | | | | | | | | | | | | | | | |
| (678) Northridge Rd | 1.11 | 300 | R | | | | | | | | NA | | | NA | | 06/29/2017 |
| | | | | | | | | | | | | | | | | |
| (678) Northridge Rd | 0.20 | 220 | R | | | | | | | | NA | | | NA | | 06/29/2017 |
| | | | | | | | | | | | | | | | | |
| (678) Northridge Rd | 0.25 | 130 | R | | | | | | | | NA | | | NA | | 06/29/2017 |
| | | | | | | | | | | | | | | | | |
| (679) Charlie Rd | 0.60 | 90 | R | | | | | | | | NA | | | NA | | 07/30/2014 |
| | | | | | | | | | | | | | | | | |
| (679) Truman Hill Rd | 1.13 | 990 | F | 97% | 1% | 1% | 1% | 0% | 0% | C | 0.110 | | 0.62 | 1000 | F | 2017 |
| | | | | | | | | | | | | | | | | |
| (679) Truman Hill Rd | 0.43 | 410 | R | | | | | | | | NA | | | NA | | 06/29/2017 |
| | | | | | | | | | | | | | | | | |
| (679) Truman Hill Rd | 2.53 | 490 | R | | | | | | | | NA | | | NA | | 06/29/2017 |
| | | | | | | | | | | | | | | | | |
| (680) Edwardsville Rd | 1.21 | 990 | F | 98% | 1% | 1% | 0% | 0% | 0% | C | 0.101 | | 0.555 | 1000 | F | 2017 |
| | | | | | | | | | | | | | | | | |
| (680) Edwardsville Rd | 1.10 | 530 | F | 97% | 1% | 1% | 0% | 1% | 0% | C | 0.112 | | 0.632 | 530 | F | 2017 |
| | | | | | | | | | | | | | | | | |
| (681) Coopers Cove Rd | 5.08 | 700 | F | 97% | 1% | 1% | 0% | 1% | 0% | C | 0.119 | | 0.862 | 720 | F | 2017 |
| | | | | | | | | | | | | | | | | |
| (682) Mtn Valley Rd | 2.20 | 70 | R | | | | | | | | NA | | | NA | | 08/19/2014 |
| | | | | | | | | | | | | | | | | |
| (683) Old Brook Rd | 0.10 | 60 | R | | | | | | | | NA | | | NA | | 08/01/2014 |
| | | | | | | | | | | | | | | | | |
| Town of Boones Mill | | | | | | | | | | | | | | | | |
| (684) Boones Mill Rd | 0.62 | 1900 | F | 98% | 0% | 1% | 1% | 0% | 0% | C | 0.104 | | 0.714 | 2000 | F | 2017 |
| | | | | | | | | | | | | | | | | |
| Franklin County | | | | | | | | | | | | | | | | |
| (684) Boones Mill Rd | 1.65 | 1700 | F | 97% | 1% | 1% | 1% | 0% | 0% | C | 0.096 | | 0.731 | 1800 | F | 2017 |
| | | | | | | | | | | | | | | | | |
| (684) Boones Mill Rd | 4.51 | 770 | F | 95% | 1% | 2% | 1% | 1% | 0% | C | 0.111 | | 0.523 | 800 | F | 2017 |
| | | | | | | | | | | | | | | | | |

Virginia Department of Transportation
 Traffic Engineering Division
 2017
 Annual Average Daily Traffic Volume Estimates By Section of Route
 Franklin Maintenance Area

| Route | Length | AADT | QA | 4Tire | Bus | -----Truck----- | | | | QC | K Factor | QK | Dir Factor | AAWDT | QW | Year |
|------------------------|--------|------|----|-------|-----|-----------------|--------|--------|--------|----|-------------|----|---------------|-------|----|------------|
| | | | | | | 2Axle | 3+Axle | 1Trail | 2Trail | | | | | | | |
| Franklin County | | | | | | | | | | | | | | | | |
| (685) Spanish Oak Rd | 0.27 | 47 | R | | | | | | | | NA | | NA | | | 09/03/2014 |
| | | | | | | | | | | | | | | | | |
| (686) White Oak Rd | 2.55 | 130 | R | | | | | | | | NA | | NA | | | 09/05/2014 |
| (687) Alean Rd | 0.80 | 100 | R | | | | | | | | NA | | NA | | | 08/19/2014 |
| (687) Alean Rd | 1.65 | 70 | R | | | | | | | | NA | | NA | | | 08/19/2014 |
| (687) Alean Rd | 2.61 | 510 | R | | | | | | | | NA | | NA | | | 09/05/2014 |
| (687) Alean Rd | 1.02 | 470 | R | | | | | | | | NA | | NA | | | 09/05/2014 |
| (688) Peters Pike Rd | 1.43 | 130 | R | | | | | | | | NA | | NA | | | 07/30/2014 |
| (688) Landmark Rd | 0.35 | 170 | R | | | | | | | | NA | | NA | | | 08/19/2014 |
| (688) Landmark Rd | 2.20 | 710 | R | | | | | | | | NA | | NA | | | 08/19/2014 |
| (689) Sample Rd | 0.04 | 470 | R | | | | | | | | NA | | NA | | | 07/30/2014 |
| (689) Sample Rd | 0.77 | 500 | R | | | | | | | | NA | | NA | | | 07/30/2014 |
| (689) Sample Rd | 1.15 | 550 | R | | | | | | | | NA | | NA | | | 07/30/2014 |
| (690) Pembroke Rd | 0.78 | 110 | R | | | | | | | | NA | | NA | | | 07/10/2014 |
| (691) Burgess Rd | 0.60 | 280 | R | | | | | | | | NA | | NA | | | 07/27/2017 |
| (691) Taylors Rd | 0.60 | 1100 | R | | | | | | | | NA | | NA | | | 08/19/2014 |
| (691) Taylors Rd | 1.50 | 400 | R | | | | | | | | NA | | NA | | | 08/19/2014 |
| (691) Taylors Rd | 1.93 | 300 | R | | | | | | | | NA | | NA | | | 08/19/2014 |
| (691) Bonbrook Rd | 1.50 | 170 | R | | | | | | | | NA | | NA | | | 08/01/2017 |
| (692) Rock Lilly Rd | 0.26 | 870 | R | | | | | | | | NA | | NA | | | 09/05/2014 |
| (692) Rock Lilly Rd | 0.10 | 440 | R | | | | | | | | NA | | NA | | | 09/05/2014 |
| (692) Gilmer Branch Rd | 1.88 | 360 | R | | | | | | | | NA | | NA | | | 09/05/2014 |
| (692) Gilmer Branch Rd | 1.84 | 240 | R | | | | | | | | NA | | NA | | | 06/29/2017 |

Virginia Department of Transportation
Traffic Engineering Division
2017
Annual Average Daily Traffic Volume Estimates By Section of Route
Franklin Maintenance Area

| Route | Length | AADT | QA | 4Tire | Bus | -----Truck----- | | | | QC | K Factor | QK | Dir Factor | AAWDT | QW | Year |
|---------------------------|--------|------|----|-------|-----|--|--------|--------|--------|----|-------------|-------|---------------|-------|------|------------|
| | | | | | | 2Axle | 3+Axle | 1Trail | 2Trail | | | | | | | |
| Franklin County | | | | | | | | | | | | | | | | |
| (692) Gilmer Branch Rd | 0.38 | 260 | R | | | 1.84 MN 33-691 N | | | | | NA | | | NA | | 09/05/2014 |
| (692) Harmony Rd | 0.68 | 270 | R | | | 33-684 Boones Mill Rd | | | | | NA | | | NA | | 09/05/2014 |
| (692) Harmony Rd | 0.42 | 210 | R | | | 33-881 Narrows Rd | | | | | NA | | | NA | | 09/05/2014 |
| | | | | | | Dead End | | | | | | | | | | |
| (693) Green Level Rd | 0.70 | 40 | R | | | 33-739 S, Bethlehem Rd | | | | | NA | | | NA | | 07/27/2017 |
| (693) Green Level Rd | 2.60 | 220 | R | | | 33-739 N, Bethlehem Rd 33-739 MID | | | | | NA | | | NA | | 07/27/2017 |
| (693) Green Level Rd | 1.29 | 220 | R | | | 33-728 Leaning Oak Rd | | | | | NA | | | NA | | 07/27/2017 |
| (693) Green Level Rd | 0.67 | 650 | R | | | 33-1225 Little Mtn Dr | | | | | NA | | | NA | | 07/27/2017 |
| | | | | | | US 220 Virgil H Goode Hwy | | | | | | | | | | |
| (694) House Rock Rd | 0.30 | 60 | R | | | Dead End | | | | | NA | | | NA | | 07/27/2017 |
| (694) House Rock Rd | 0.60 | 60 | R | | | 0.30 ME Dead End | | | | | NA | | | NA | | 07/27/2017 |
| | | | | | | 33-693 Green Level Rd | | | | | | | | | | |
| (695) Isolane Rd | 0.95 | 380 | R | | | Dead End | | | | | NA | | | NA | | 09/03/2014 |
| | | | | | | 33-640 Five Mile Mtn Rd | | | | | | | | | | |
| (696) Pleasant Breeze Rd | 0.40 | 40 | R | | | Dead End | | | | | NA | | | NA | | 02/09/2017 |
| | | | | | | 33-697 Brick Church Rd | | | | | | | | | | |
| (697) Brick Church Rd | 1.21 | 700 | R | | | 33-731 Dugwell Rd | | | | | NA | | | NA | | 07/27/2017 |
| (697) Brick Church Rd | 1.05 | 970 | R | | | 33-919 Grassy Hill Rd | | | | | NA | | | NA | | 07/27/2017 |
| (697) Brick Church Rd | 0.46 | 1300 | R | | | 33-710 Parkview Dr | | | | | NA | | | NA | | 07/27/2017 |
| | | | | | | US 220 W, Virgil H Goode Hwy US 220 E, Virgil H Goode Hwy | | | | | | | | | | |
| (697) Wirtz Rd | 0.61 | 3800 | F | 94% | 1% | 1% | 1% | 2% | 0% | C | 0.102 | 0.722 | 4000 | F | 2017 | |
| | | | | | | 33-692 Rock Lilly Rd | | | | | | | | | | |
| (697) Wirtz Rd | 0.89 | 3600 | F | 94% | 1% | 2% | 2% | 2% | 0% | F | 0.108 | 0.694 | 3800 | F | 2017 | |
| | | | | | | 33-635 Bonbrook Mill Rd | | | | | | | | | | |
| (697) Wirtz Rd | 3.69 | 3200 | F | 94% | 1% | 2% | 2% | 2% | 0% | C | 0.099 | 0.581 | 3300 | F | 2017 | |
| | | | | | | SR 122 Booker T Washington Hwy | | | | | | | | | | |
| (698) Kin Vale Rd | 0.38 | 220 | R | | | 33-699 Angle Plantation Rd | | | | | NA | | | NA | | 06/26/2014 |
| (698) Kin Vale Rd | 1.28 | 130 | R | | | 33-687 Alean Rd | | | | | NA | | | NA | | 06/26/2014 |
| | | | | | | 1.28 ME 33-687 | | | | | | | | | | |
| (698) Kin Vale Rd | 0.32 | 130 | R | | | 1.28ME 33-687 | | | | | NA | | | NA | | 06/26/2014 |
| | | | | | | Dead End | | | | | | | | | | |
| | | | | | | Dead End | | | | | | | | | | |
| (699) Flint Hill Rd | 0.26 | 120 | R | | | Dead End | | | | | NA | | | NA | | 08/08/2014 |
| | | | | | | 33-644 Flint Hill Rd | | | | | | | | | | |
| (699) Angle Plantation Rd | 0.05 | 90 | R | | | SR 122 Booker T Washington Hwy | | | | | NA | | | NA | | 09/05/2014 |

Virginia Department of Transportation
Traffic Engineering Division
2017
Annual Average Daily Traffic Volume Estimates By Section of Route
Franklin Maintenance Area

| Route | Length | AADT | QA | 4Tire | Bus | -----Truck----- | | | | QC | K Factor | QK | Dir Factor | AAWDT | QW | Year |
|---------------------------|--------|------|-------------------------------------|-------|-----|-----------------|--------|--------|--------|----|-------------|-------|---------------|-------|------|------------|
| | | | | | | 2Axle | 3+Axle | 1Trail | 2Trail | | | | | | | |
| Franklin County | | | | | | | | | | | | | | | | |
| (699) Angle Plantation Rd | 1.79 | 300 | R | | | | | | | | NA | | NA | | | 09/05/2014 |
| | | | From SR 122 Booker T Washington Hwy | | | | | | | | | | | | | |
| (699) Angle Plantation Rd | 0.40 | 470 | R | | | | | | | | NA | | NA | | | 09/05/2014 |
| | | | To 33-698 Kin Vale Rd | | | | | | | | | | | | | |
| | | | From 33-697 Brick Church Rd | | | | | | | | | | | | | |
| (700) Kent Rd | 0.80 | 340 | R | | | | | | | | NA | | NA | | | 09/05/2014 |
| | | | To 33-692 Rock Lilly Rd | | | | | | | | | | | | | |
| | | | From 33-635 Bonbrook Mill Rd | | | | | | | | | | | | | |
| (701) Foggy Ridge Rd | 1.45 | 230 | R | | | | | | | | NA | | NA | | | 09/12/2017 |
| | | | To Dead End | | | | | | | | | | | | | |
| | | | From 33-775 Iron Ridge Rd | | | | | | | | | | | | | |
| (702) Farm View Rd | 0.24 | 510 | R | | | | | | | | NA | | NA | | | 08/15/2014 |
| | | | To 33-671 Golden View Rd | | | | | | | | | | | | | |
| (702) Farm View Rd | 1.10 | 340 | R | | | | | | | | NA | | NA | | | 08/15/2014 |
| | | | To 33-704 Greenway Rd | | | | | | | | | | | | | |
| (702) Farm View Rd | 1.01 | 180 | R | | | | | | | | NA | | NA | | | 08/15/2014 |
| | | | To 33-815 Pine Grove Rd | | | | | | | | | | | | | |
| (702) Farm View Rd | 0.40 | 30 | R | | | | | | | | NA | | NA | | | 07/15/2014 |
| | | | To 1.01 MN 33-815 | | | | | | | | | | | | | |
| (702) Farm View Rd | 0.49 | 160 | R | | | | | | | | NA | | NA | | | 07/15/2014 |
| | | | To 1.41 MN 33-815 | | | | | | | | | | | | | |
| | | | From 33-871 Longwood Rd | | | | | | | | | | | | | |
| (703) Ayers Rd | 1.55 | 360 | R | | | | | | | | NA | | NA | | | 06/22/2017 |
| | | | To SR 40 Franklin St | | | | | | | | | | | | | |
| | | | From 33-655 Webster Rd | | | | | | | | | | | | | |
| (704) Greenway Rd | 1.02 | 240 | R | | | | | | | | NA | | NA | | | 08/15/2014 |
| | | | To 33-705 Chestnut Hill | | | | | | | | | | | | | |
| | | | From 33-702 Farm View Rd | | | | | | | | | | | | | |
| (705) Chestnut Hill | 2.55 | 1300 | F | 95% | 1% | 2% | 1% | 1% | 0% | C | 0.105 | 0.511 | 1300 | F | 2017 | |
| | | | To 33-674 Doe Run Rd | | | | | | | | | | | | | |
| (705) Chestnut Hill | 1.00 | 1300 | F | 96% | 1% | 1% | 1% | 1% | 0% | C | 0.107 | 0.518 | 1300 | F | 2017 | |
| | | | To SR 40 Franklin St | | | | | | | | | | | | | |
| (705) Redwood Rd | 1.50 | 370 | R | | | | | | | | NA | | NA | | | 08/15/2014 |
| | | | To 33-704 Greenway Rd | | | | | | | | | | | | | |
| (705) Redwood Rd | 0.35 | 80 | R | | | | | | | | NA | | NA | | | 08/15/2014 |
| | | | To Dead End | | | | | | | | | | | | | |
| (706) Woodman Rd | 0.80 | 120 | R | | | | | | | | NA | | NA | | | 08/15/2014 |
| | | | To Dead End | | | | | | | | | | | | | |
| | | | From Ramp From US 220 | | | | | | | | | | | | | |
| (707) Muse Sealed Rd | 2.25 | 510 | R | | | | | | | | NA | | NA | | | 08/15/2014 |
| | | | To 33-832 Ledbetter Rd | | | | | | | | | | | | | |
| (707) Muse Field Rd | 0.70 | 80 | R | | | | | | | | NA | | NA | | | 08/15/2014 |
| | | | To Dead End; Gap | | | | | | | | | | | | | |
| | | | From 33-674 Gap | | | | | | | | | | | | | |
| (707) Ashpone Tavern Rd | 1.75 | 260 | R | | | | | | | | NA | | NA | | | 08/15/2014 |
| | | | To 33-803 Edgewood Rd | | | | | | | | | | | | | |
| (707) Ashpone Tavern Rd | 1.22 | 500 | R | | | | | | | | NA | | NA | | | 08/15/2014 |
| | | | To 33-619 Fanny Cook Rd | | | | | | | | | | | | | |
| | | | From Dead End | | | | | | | | | | | | | |
| (708) Adamperry Rd | 0.90 | 150 | R | | | | | | | | NA | | NA | | | 09/12/2017 |
| | | | To 33-919 Grassy Hill Rd | | | | | | | | | | | | | |
| (708) Gogginsville Rd | 0.22 | 490 | R | | | | | | | | NA | | NA | | | 09/12/2017 |
| | | | To 33-641 Callaway Rd | | | | | | | | | | | | | |

Virginia Department of Transportation
Traffic Engineering Division
2017
Annual Average Daily Traffic Volume Estimates By Section of Route
Franklin Maintenance Area

| Route | Length | AADT | QA | 4Tire | Bus | -----Truck----- | | | | QC | K Factor | QK | Dir Factor | AAWDT | QW | Year |
|------------------------|--------|------|----|-------|-----|-----------------|--------|--------|--------|----|-------------|-------|---------------|-------|------------|------|
| | | | | | | 2Axle | 3+Axle | 1Trail | 2Trail | | | | | | | |
| Franklin County | | | | | | | | | | | | | | | | |
| 709 Hopkins Rd | 3.08 | 730 | F | 97% | 1% | 1% | 0% | 1% | 0% | C | 0.107 | 0.663 | 730 | F | 2017 | |
| 709 Blue Bend Rd | 2.20 | 40 | R | | | | | | | NA | | | NA | | 09/03/2014 | |
| 709 Jamestown Rd | 0.40 | 420 | R | | | | | | | NA | | | NA | | 09/12/2017 | |
| 710 Parkview Dr | 0.65 | 270 | R | | | | | | | NA | | | NA | | 07/27/2017 | |
| 711 Tranquility Rd | 0.78 | 160 | R | | | | | | | NA | | | NA | | 06/06/2017 | |
| 712 Natures Own Rd | 0.20 | 47 | R | | | | | | | NA | | | NA | | 07/01/2014 | |
| 713 Power Dam Rd | 2.13 | 740 | R | | | | | | | NA | | | NA | | 08/01/2017 | |
| 714 Washboard Rd | 1.17 | 60 | R | | | | | | | NA | | | NA | | 08/01/2017 | |
| 715 Chestnut Mtn | 0.96 | 80 | R | | | | | | | NA | | | NA | | 06/27/2017 | |
| 715 Chestnut Mtn | 0.75 | 40 | R | | | | | | | NA | | | NA | | 07/15/2014 | |
| 715 Chestnut Mtn | 3.14 | 10 | R | | | | | | | NA | | | NA | | 07/15/2014 | |
| 716 Copperfield Rd | 0.31 | 20 | R | | | | | | | NA | | | NA | | 07/30/2014 | |
| 716 Copperfield Rd | 0.26 | 20 | R | | | | | | | NA | | | NA | | 07/30/2014 | |
| 717 Sutton Hollow | 1.30 | 200 | R | | | | | | | NA | | | NA | | 07/08/2014 | |
| 718 Robin Ridge Rd | 0.53 | 280 | R | | | | | | | NA | | | NA | | 07/20/2017 | |
| 718 Crooked Oak Rd | 2.17 | 250 | R | | | | | | | NA | | | NA | | 07/20/2017 | |
| 718 Crooked Oak Rd | 0.73 | 460 | R | | | | | | | NA | | | NA | | 07/20/2017 | |
| 718 McNeil Mill Rd | 6.36 | 130 | R | | | | | | | NA | | | NA | | 07/08/2014 | |
| 718 Colonial Tpke | 1.74 | 1200 | F | 87% | 1% | 5% | 6% | 2% | 0% | C | 0.106 | 0.583 | 1300 | F | 2017 | |
| 718 Colonial Tpke | 3.44 | 820 | F | 86% | 1% | 5% | 6% | 1% | 0% | C | 0.116 | 0.652 | 850 | F | 2017 | |
| 718 Colonial Tpke | 2.33 | 2500 | F | 94% | 1% | 1% | 3% | 1% | 0% | C | 0.091 | 0.620 | 2500 | F | 2017 | |

Virginia Department of Transportation
Traffic Engineering Division
2017
Annual Average Daily Traffic Volume Estimates By Section of Route
Franklin Maintenance Area

| Route | Length | AADT | QA | 4Tire | Bus | -----Truck----- | | | | QC | K Factor | QK | Dir Factor | AAWDT | QW | Year |
|------------------------|--------|------|----|-------|-----|-----------------|--------|--------|--------|----|-------------|----|---------------|-------|----|------------|
| | | | | | | 2Axle | 3+Axle | 1Trail | 2Trail | | | | | | | |
| Franklin County | | | | | | | | | | | | | | | | |
| (719) Fawndale Rd | 0.52 | 60 | R | | | | | | | | NA | | | NA | | 07/10/2014 |
| | | | | | | | | | | | | | | | | |
| (720) English Rd | 2.19 | 160 | R | | | | | | | | NA | | | NA | | 07/15/2014 |
| | | | | | | | | | | | | | | | | |
| (721) Patti Rd | 1.30 | 40 | R | | | | | | | | NA | | | NA | | 07/15/2014 |
| | | | | | | | | | | | | | | | | |
| (721) Patti Rd | 1.00 | 100 | R | | | | | | | | NA | | | NA | | 07/15/2014 |
| | | | | | | | | | | | | | | | | |
| (721) Patti Rd | 1.20 | 120 | R | | | | | | | | NA | | | NA | | 07/15/2014 |
| | | | | | | | | | | | | | | | | |
| (722) Beulah Rd | 2.68 | 120 | F | 96% | 2% | 1% | 0% | 0% | 0% | C | 0.153 | | 0.55 | 120 | F | 2017 |
| | | | | | | | | | | | | | | | | |
| (723) Lucy Wade Rd | 1.82 | 170 | R | | | | | | | | NA | | | NA | | 07/15/2014 |
| | | | | | | | | | | | | | | | | |
| (724) Goose Dam Rd | 2.46 | 140 | R | | | | | | | | NA | | | NA | | 07/20/2017 |
| | | | | | | | | | | | | | | | | |
| (724) Goose Dam Rd | 0.82 | 690 | R | | | | | | | | NA | | | NA | | 07/10/2014 |
| | | | | | | | | | | | | | | | | |
| (724) Goose Dam Rd | 1.35 | 430 | R | | | | | | | | NA | | | NA | | 07/10/2014 |
| | | | | | | | | | | | | | | | | |
| (724) Goose Dam Rd | 1.63 | 520 | R | | | | | | | | NA | | | NA | | 07/10/2014 |
| | | | | | | | | | | | | | | | | |
| (725) Henry Church Rd | 0.16 | 10 | R | | | | | | | | NA | | | NA | | 07/07/2017 |
| | | | | | | | | | | | | | | | | |
| (726) Wades Gap Rd | 1.35 | 100 | R | | | | | | | | NA | | | NA | | 07/25/2017 |
| | | | | | | | | | | | | | | | | |
| (726) Wades Gap Rd | 3.50 | 130 | R | | | | | | | | NA | | | NA | | 07/25/2017 |
| | | | | | | | | | | | | | | | | |
| (726) Wades Gap Rd | 1.10 | 220 | R | | | | | | | | NA | | | NA | | 07/25/2017 |
| | | | | | | | | | | | | | | | | |
| (727) Riverbrook Rd | 1.93 | 50 | R | | | | | | | | NA | | | NA | | 07/03/2014 |
| | | | | | | | | | | | | | | | | |
| (727) Riverbrook Rd | 0.61 | 70 | R | | | | | | | | NA | | | NA | | 07/07/2017 |
| | | | | | | | | | | | | | | | | |
| (728) Leaning Oak Rd | 2.05 | 140 | R | | | | | | | | NA | | | NA | | 06/24/2014 |
| | | | | | | | | | | | | | | | | |
| (729) Larry Dale Rd | 0.25 | 20 | R | | | | | | | | NA | | | NA | | 06/26/2014 |
| | | | | | | | | | | | | | | | | |
| (730) Dans Rd | 1.63 | 110 | R | | | | | | | | NA | | | NA | | 07/27/2017 |
| | | | | | | | | | | | | | | | | |
| (731) Dugwell Rd | 0.50 | 48 | R | | | | | | | | NA | | | NA | | 06/26/2014 |
| | | | | | | | | | | | | | | | | |

Virginia Department of Transportation
Traffic Engineering Division
2017
Annual Average Daily Traffic Volume Estimates By Section of Route
Franklin Maintenance Area

| Route | Length | AADT | QA | 4Tire | Bus | -----Truck----- | | | | QC | K Factor | QK | Dir Factor | AAWDT | QW | Year |
|------------------------|--------|------|----|-------|-----|--------------------------------------|--------|--------|--------|-------|-------------|-------|---------------|-------|----|------------|
| | | | | | | 2Axle | 3+Axle | 1Trail | 2Trail | | | | | | | |
| Franklin County | | | | | | | | | | | | | | | | |
| (731) Dugwell Rd | 1.20 | 760 | R | | | | | | | | NA | | NA | | | 07/27/2017 |
| | | | | | | 33-641 Callaway Rd | | | | | | | | | | |
| (731) Dugwell Rd | 0.45 | 310 | R | | | | | | | | NA | | NA | | | 07/27/2017 |
| | | | | | | 33-697 Brick Church Rd | | | | | | | | | | |
| | | | | | | 33-735 Retreat Rd | | | | | | | | | | |
| (732) Blankenship Rd | 0.60 | 50 | R | | | | | | | | NA | | NA | | | 09/23/2011 |
| | | | | | | Dead End | | | | | | | | | | |
| (732) Blankenship Rd | 0.20 | 100 | R | | | | | | | | NA | | NA | | | 09/12/2017 |
| | | | | | | 0.60 MW of Dead End | | | | | | | | | | |
| | | | | | | 33-641 Callaway Rd | | | | | | | | | | |
| (733) Nursery Rd | 1.05 | 90 | R | | | | | | | | NA | | NA | | | 07/27/2017 |
| | | | | | | 33-731 Dugwell Rd | | | | | | | | | | |
| | | | | | | 33-735 Retreat Rd | | | | | | | | | | |
| (734) Hopkins Rd | 4.06 | 980 | F | 96% | 1% | 1% | 1% | 0% | C | 0.103 | | 0.591 | 980 | F | | 2017 |
| | | | | | | 33-643 Coles Creek Rd; Hopkins Rd | | | | | | | | | | |
| | | | | | | 33-641 E, Callaway Rd | | | | | | | | | | |
| | | | | | | 33-641 W, Callaway Rd | | | | | | | | | | |
| (734) Antoich Rd | 1.55 | 110 | R | | | | | | | | NA | | NA | | | 07/27/2017 |
| | | | | | | 33-735 Retreat Rd | | | | | | | | | | |
| (735) Retreat Rd | 0.90 | 100 | R | | | | | | | | NA | | NA | | | 07/27/2017 |
| | | | | | | 33-643 Bethlehem Rd | | | | | | | | | | |
| (735) Retreat Rd | 1.07 | 80 | R | | | | | | | | NA | | NA | | | 07/27/2017 |
| | | | | | | 33-851 Bowman Rd | | | | | | | | | | |
| (735) Retreat Rd | 1.60 | 190 | R | | | | | | | | NA | | NA | | | 07/27/2017 |
| | | | | | | 33-734 Antoich Rd | | | | | | | | | | |
| (735) Retreat Rd | 1.25 | 430 | R | | | | | | | | NA | | NA | | | 07/27/2017 |
| | | | | | | 33-731 Dugwell Rd | | | | | | | | | | |
| | | | | | | 33-919 Grassy Hill Rd | | | | | | | | | | |
| (736) Madcap Rd | 2.70 | 110 | R | | | | | | | | NA | | NA | | | 09/12/2017 |
| | | | | | | 33-756 Old Forge Rd | | | | | | | | | | |
| | | | | | | 33-737 Deyerle Knob Rd | | | | | | | | | | |
| (737) Deyerle Knob Rd | 2.93 | 590 | R | | | | | | | | NA | | NA | | | 09/12/2017 |
| | | | | | | 33-641 Callaway Rd | | | | | | | | | | |
| (737) Deyerle Knob Rd | 0.45 | 270 | R | | | | | | | | NA | | NA | | | 09/12/2017 |
| | | | | | | 33-736 Madcap Rd | | | | | | | | | | |
| | | | | | | 33-643 E, Hickman Rd; Coles Creek Rd | | | | | | | | | | |
| | | | | | | 33-643 W, Hickman Rd | | | | | | | | | | |
| (737) Hickman Rd | 1.10 | 250 | R | | | | | | | | NA | | NA | | | 09/12/2017 |
| | | | | | | 33-734 Hopkins Rd | | | | | | | | | | |
| (738) Custers Ridge Rd | 2.90 | 190 | R | | | | | | | | NA | | NA | | | 07/25/2017 |
| | | | | | | 33-742 Bethany Rd | | | | | | | | | | |
| | | | | | | 33-641 Callaway Rd | | | | | | | | | | |
| (739) Gap Gate Rd | 0.60 | 410 | F | 91% | 3% | 3% | 3% | 1% | 0% | C | 0.119 | | 0.587 | 410 | F | 2017 |
| | | | | | | 33-602 Callaway Rd | | | | | | | | | | |
| (739) Gap Gate Rd | 0.87 | 250 | F | 95% | 1% | 1% | 1% | 1% | 0% | C | 0.116 | | 0.586 | 250 | F | 2017 |
| | | | | | | 33-740 Algoma Rd | | | | | | | | | | |
| (739) Bethany Rd | 2.94 | 480 | F | 98% | 0% | 1% | 0% | 1% | 0% | C | 0.102 | | 0.5 | 500 | F | 2017 |
| | | | | | | 33-742 W, Dugspur Rd | | | | | | | | | | |
| (739) Bethlehem Rd | 1.20 | 1500 | F | 98% | 1% | 1% | 1% | 0% | 0% | F | 0.108 | | 0.681 | 1500 | F | 2017 |
| | | | | | | 33-643 S, Bethlehem Rd | | | | | | | | | | |
| (739) Bethlehem Rd | 4.64 | 2100 | F | 98% | 0% | 1% | 1% | 1% | 0% | C | 0.107 | | 0.845 | 2100 | F | 2017 |
| | | | | | | 33-986 Mockingbird Rd | | | | | | | | | | |
| | | | | | | WCL Boones Mill | | | | | | | | | | |

Virginia Department of Transportation
Traffic Engineering Division
2017
Annual Average Daily Traffic Volume Estimates By Section of Route
Franklin Maintenance Area

| Route | Length | AADT | QA | 4Tire | Bus | -----Truck----- | | | | QC | K Factor | QK | Dir Factor | AAWDT | QW | Year |
|----------------------------|--------|------|----|-------|-----|--|--------|--------|--------|----|-------------|----|---------------|-------|----|------------|
| | | | | | | 2Axle | 3+Axle | 1Trail | 2Trail | | | | | | | |
| Town of Boones Mill | | | | | | | | | | | | | | | | |
| (739) Bethlehem Rd | 0.02 | 2100 | N | 98% | 0% | 1% | 1% | 1% | 0% | N | 0.107 | | 0.845 | 2100 | N | 2017 |
| | | | | | | From: WCL Boones Mill | | | | | | | | | | |
| (739) Bethlehem Rd | 0.16 | 3000 | F | 98% | 1% | 1% | 1% | 0% | 0% | C | 0.104 | | | 3100 | F | 2017 |
| | | | | | | From: 33-1609 Oakwood Dr | | | | | | | | | | |
| | | | | | | To: US 220 Virgil H Goode Hwy | | | | | | | | | | |
| Franklin County | | | | | | | | | | | | | | | | |
| (740) Algoma Rd | 1.75 | 170 | R | | | | | | | | | NA | | NA | | 07/25/2017 |
| | | | | | | From: 33-739 Gap Gate Rd | | | | | | | | | | |
| (740) Algoma Rd | 2.15 | 340 | R | | | | | | | | | NA | | NA | | 07/25/2017 |
| | | | | | | From: 33-742 Bethany Rd | | | | | | | | | | |
| | | | | | | To: 33-641 Callaway Rd | | | | | | | | | | |
| (741) Flanders Rd | 0.65 | 50 | R | | | | | | | | | NA | | NA | | 06/24/2014 |
| | | | | | | From: 33-643 Dillons Mill Rd | | | | | | | | | | |
| | | | | | | To: Dead End | | | | | | | | | | |
| (742) Bethany Rd | 3.83 | 690 | R | | | | | | | | | NA | | NA | | 07/25/2017 |
| | | | | | | From: 33-641 Callaway Rd | | | | | | | | | | |
| | | | | | | To: 33-739 E, Bethlehem Rd | | | | | | | | | | |
| (742) Dugspur Rd | 3.33 | 230 | R | | | | | | | | | NA | | NA | | 07/25/2017 |
| | | | | | | From: 33-739 W, Gap Gate Rd | | | | | | | | | | |
| | | | | | | To: 33-643 S, Dillons Mill Rd | | | | | | | | | | |
| (742) Cahas Mtn Rd | 3.20 | 110 | R | | | | | | | | | NA | | NA | | 07/25/2017 |
| | | | | | | From: 33-643 N, Dillons Mill Rd | | | | | | | | | | |
| | | | | | | To: 33-739 Bethlehem Rd | | | | | | | | | | |
| (743) London Ridge Rd | 0.45 | 160 | R | | | | | | | | | NA | | NA | | 07/25/2017 |
| | | | | | | From: 33-739 Bethlehem Rd | | | | | | | | | | |
| | | | | | | To: 33-742 Dugspur Rd | | | | | | | | | | |
| (744) Webster Corner Rd | 2.20 | 40 | R | | | | | | | | | NA | | NA | | 06/24/2014 |
| | | | | | | From: 33-643 Dillons Mill Rd | | | | | | | | | | |
| | | | | | | To: 2.20 MN 33-643 | | | | | | | | | | |
| (744) Webster Corner Rd | 0.90 | 50 | R | | | | | | | | | NA | | NA | | 06/24/2014 |
| | | | | | | From: 33-726 Wades Gap Rd | | | | | | | | | | |
| | | | | | | To: 33-643 Adney Gap; Dillons Mill Rd | | | | | | | | | | |
| (745) Dillons Mill Rd | 0.96 | 120 | R | | | | | | | | | NA | | NA | | 07/25/2017 |
| | | | | | | From: 33-643 Adney Gap; Dillons Mill Rd | | | | | | | | | | |
| | | | | | | To: Dead End | | | | | | | | | | |
| (746) Saw Ridge Rd | 0.50 | 80 | R | | | | | | | | | NA | | NA | | 07/25/2017 |
| | | | | | | From: 33-642 Foothills Rd | | | | | | | | | | |
| | | | | | | To: Dead End | | | | | | | | | | |
| (747) Hempfield Rd | 0.70 | 20 | R | | | | | | | | | NA | | NA | | 06/26/2014 |
| | | | | | | From: 33-748 Five Mile Mtn Rd | | | | | | | | | | |
| | | | | | | To: 33-642 Foothills Rd | | | | | | | | | | |
| (748) Five Mile Mtn Rd | 1.35 | 550 | F | 97% | 1% | 0% | 1% | 1% | 0% | C | 0.095 | | 0.684 | 550 | F | 2017 |
| | | | | | | From: 33-602 Ferrum Mtn Rd | | | | | | | | | | |
| (748) Five Mile Mtn Rd | 1.25 | 310 | F | 96% | 1% | 0% | 0% | 2% | 0% | C | 0.103 | | 0.514 | 310 | F | 2017 |
| | | | | | | From: 33-747 Hempfield Rd | | | | | | | | | | |
| | | | | | | To: 33-640 N, Turners Creek Rd; Five Mile Mtn Rd | | | | | | | | | | |
| (748) Turners Creek Rd | 4.15 | 200 | R | | | | | | | | | NA | | NA | | 07/18/2017 |
| | | | | | | From: 33-640 S, Rock Ridge Rd | | | | | | | | | | |
| | | | | | | To: 33-752 Sawmill Rd | | | | | | | | | | |
| (748) Turners Creek Rd | 1.66 | 340 | R | | | | | | | | | NA | | NA | | 07/18/2017 |
| | | | | | | From: 33-712 Natures Own Rd | | | | | | | | | | |
| (748) Turners Creek Rd | 0.20 | 630 | R | | | | | | | | | NA | | NA | | 07/18/2017 |
| | | | | | | From: SR 40 W, Franklin St | | | | | | | | | | |
| (748) Ferrum School Rd | 0.80 | 30 | R | | | | | | | | | NA | | NA | | 06/26/2014 |
| | | | | | | From: SR 40 E, Franklin St | | | | | | | | | | |
| | | | | | | To: Dead End | | | | | | | | | | |
| (749) Lawrence Rd | 0.50 | 160 | R | | | | | | | | | NA | | NA | | 08/12/2014 |
| | | | | | | From: Dead End | | | | | | | | | | |
| | | | | | | To: 33-652 Circle Creek | | | | | | | | | | |

Virginia Department of Transportation
Traffic Engineering Division
2017
Annual Average Daily Traffic Volume Estimates By Section of Route
Franklin Maintenance Area

| Route | Length | AADT | QA | 4Tire | Bus | -----Truck----- | | | | QC | K Factor | QK | Dir Factor | AAWDT | QW | Year |
|------------------------|--------|------|----|-------|-----|-----------------|--------|--------|--------|----|-------------|-------|---------------|-------|----|------------|
| | | | | | | 2Axle | 3+Axle | 1Trail | 2Trail | | | | | | | |
| Franklin County | | | | | | | | | | | | | | | | |
| (750) Starlight Rd | 2.81 | 60 | R | | | | | | | | | NA | | NA | | 07/18/2017 |
| | | | | | | | | | | | | | | | | |
| (751) Whetstone Rd | 1.05 | 70 | R | | | | | | | | | NA | | NA | | 07/18/2017 |
| (751) Running Brook Rd | 1.20 | 80 | R | | | | | | | | | NA | | NA | | 07/18/2017 |
| (751) Swenfield Rd | 0.30 | 100 | R | | | | | | | | | NA | | NA | | 06/26/2014 |
| (752) Sawmill Rd | 2.50 | 350 | R | | | | | | | | | NA | | NA | | 07/18/2017 |
| (752) Sawmill Rd | 1.25 | 410 | R | | | | | | | | | NA | | NA | | 07/18/2017 |
| (753) Pine Spur Rd | 1.00 | 170 | R | | | | | | | | | NA | | NA | | 07/25/2017 |
| (754) Falcon Ridge Rd | 1.14 | 430 | R | | | | | | | | | NA | | NA | | 08/03/2017 |
| (754) Rakes Rd | 1.77 | 610 | R | | | | | | | | | NA | | NA | | 08/03/2017 |
| (755) Clark | 0.55 | 30 | R | | | | | | | | | NA | | NA | | 08/03/2017 |
| (756) Old Forge Rd | 4.90 | 490 | F | 98% | 1% | 0% | 0% | 0% | 0% | C | 0.103 | 0.589 | 510 | F | | 2017 |
| (756) Old Forge Rd | 2.63 | 460 | R | | | | | | | | | NA | | NA | | 09/13/2017 |
| (756) Old Forge Rd | 0.56 | 540 | R | | | | | | | | | NA | | NA | | 09/13/2017 |
| (756) Ruritan Rd | 1.25 | 350 | R | | | | | | | | | NA | | NA | | 08/03/2017 |
| (756) Ruritan Rd | 1.98 | 150 | R | | | | | | | | | NA | | NA | | 08/03/2017 |
| (756) Ruritan Rd | 0.38 | 680 | R | | | | | | | | | NA | | NA | | 08/03/2017 |
| (756) Fishburne Mtn Rd | 3.26 | 310 | R | | | | | | | | | NA | | NA | | 08/03/2017 |
| (757) Skillet Rd | 1.68 | 180 | R | | | | | | | | | NA | | NA | | 07/30/2017 |
| (757) Thornton Mtn Rd | 0.25 | 20 | R | | | | | | | | | NA | | NA | | 07/10/2014 |
| (758) Crooked Run | 0.90 | 10 | R | | | | | | | | | NA | | NA | | 09/03/2014 |
| (759) Rufus Rd | 1.38 | 80 | R | | | | | | | | | NA | | NA | | 07/20/2017 |

Virginia Department of Transportation
Traffic Engineering Division
2017
Annual Average Daily Traffic Volume Estimates By Section of Route
Franklin Maintenance Area

| Route | Length | AADT | QA | 4Tire | Bus | -----Truck----- | | | | QC | K Factor | QK | Dir Factor | AAWDT | QW | Year |
|----------------------------|--------|------|----|-------|-----|-----------------|--------|--------|--------|----|-------------|----|---------------|-------|----|------------|
| | | | | | | 2Axle | 3+Axle | 1Trail | 2Trail | | | | | | | |
| Franklin County | | | | | | | | | | | | | | | | |
| (760) Telegraph Rd | 0.70 | 240 | R | | | | | | | | | NA | | NA | | 07/20/2017 |
| | | | | | | | | | | | | | | | | |
| (761) Robin Rd | 1.03 | 670 | R | | | | | | | | | NA | | NA | | 07/20/2017 |
| (761) Robin Rd | 0.70 | 290 | R | | | | | | | | | NA | | NA | | 07/20/2017 |
| (761) Canton Church Rd | 1.45 | 90 | R | | | | | | | | | NA | | NA | | 07/20/2017 |
| (761) Canton Church Rd | 1.00 | 60 | R | | | | | | | | | NA | | NA | | 07/20/2017 |
| (762) Providence Church Rd | 0.86 | 440 | R | | | | | | | | | NA | | NA | | 07/20/2017 |
| (762) Providence Church Rd | 1.61 | 560 | R | | | | | | | | | NA | | NA | | 07/20/2017 |
| (763) Vineyard Rd | 0.20 | 20 | R | | | | | | | | | NA | | NA | | 08/29/2014 |
| (764) Carver Lee Rd | 0.92 | 90 | R | | | | | | | | | NA | | NA | | 07/20/2017 |
| (764) Carver Lee Rd | 1.92 | 20 | R | | | | | | | | | NA | | NA | | 07/10/2014 |
| (765) Alumine Rd | 0.20 | 60 | R | | | | | | | | | NA | | NA | | 07/07/2017 |
| (766) Swelling Rd | 3.44 | 60 | R | | | | | | | | | NA | | NA | | 07/20/2017 |
| (766) Beech Mtn Rd | 0.70 | 30 | R | | | | | | | | | NA | | NA | | 07/10/2014 |
| (766) Beech Mtn Rd | 2.35 | 130 | R | | | | | | | | | NA | | NA | | 07/10/2014 |
| (767) Prillaman Switch Rd | 3.11 | 390 | F | 98% | 0% | 1% | 0% | 0% | 0% | C | 0.102 | | 0.533 | 400 | F | 2017 |
| (767) Prillaman Switch Rd | 3.07 | 530 | F | 98% | 0% | 1% | 0% | 1% | 0% | C | 0.093 | | 0.661 | 550 | F | 2017 |
| (768) Lighthaven Rd | 0.70 | 140 | R | | | | | | | | | NA | | NA | | 07/11/2017 |
| (768) Lighthaven Rd | 0.07 | 40 | R | | | | | | | | | NA | | NA | | 07/11/2017 |
| (768) Lighthaven Rd | 1.53 | 20 | R | | | | | | | | | NA | | NA | | 02/09/2017 |
| (768) Lighthaven Rd | 0.22 | 30 | R | | | | | | | | | NA | | NA | | 07/10/2014 |
| (769) Larkin Branch Rd | 0.32 | 40 | R | | | | | | | | | NA | | NA | | 07/03/2014 |

Virginia Department of Transportation
Traffic Engineering Division
2017
Annual Average Daily Traffic Volume Estimates By Section of Route
Franklin Maintenance Area

| Route | Length | AADT | QA | 4Tire | Bus | -----Truck----- | | | | QC | K Factor | QK | Dir Factor | AAWDT | QW | Year |
|----------------------------|--------|------|----|-------|-----|-----------------|--------|--------|--------|----|-------------|-------|---------------|-------|----|------------|
| | | | | | | 2Axle | 3+Axle | 1Trail | 2Trail | | | | | | | |
| Franklin County | | | | | | | | | | | | | | | | |
| (770) Old Henry Rd | 2.50 | 70 | R | | | | | | | | | NA | | NA | | 07/11/2017 |
| | | | | | | | | | | | | | | | | |
| (771) Will Hill Rd | 1.60 | 30 | R | | | | | | | | | NA | | NA | | 07/03/2014 |
| | | | | | | | | | | | | | | | | |
| (772) Holley Ridge Rd | 1.45 | 150 | R | | | | | | | | | NA | | NA | | 07/07/2017 |
| | | | | | | | | | | | | | | | | |
| (772) Brown Hill Rd | 2.53 | 60 | R | | | | | | | | | NA | | NA | | 07/03/2014 |
| | | | | | | | | | | | | | | | | |
| (772) Marshall Hill Rd | 1.52 | 90 | R | | | | | | | | | NA | | NA | | 07/11/2017 |
| | | | | | | | | | | | | | | | | |
| (773) Salthouse Branch Rd | 0.58 | 150 | R | | | | | | | | | NA | | NA | | 07/07/2017 |
| | | | | | | | | | | | | | | | | |
| (774) Moyerwood Rd | 0.60 | 170 | R | | | | | | | | | NA | | NA | | 09/14/2017 |
| | | | | | | | | | | | | | | | | |
| (775) Iron Ridge Rd | 3.59 | 590 | F | 97% | 0% | 1% | 0% | 1% | 0% | C | 0.11 | 0.522 | 620 | F | | 2017 |
| | | | | | | | | | | | | | | | | |
| (775) Iron Ridge Rd | 0.43 | 790 | F | 94% | 1% | 1% | 1% | 3% | 0% | C | 0.119 | 0.535 | 820 | F | | 2017 |
| | | | | | | | | | | | | | | | | |
| (776) Roland Branch Rd | 0.49 | 30 | R | | | | | | | | | NA | | NA | | 07/03/2014 |
| | | | | | | | | | | | | | | | | |
| (778) Nicholas Creek Rd | 1.65 | 180 | R | | | | | | | | | NA | | NA | | 07/07/2017 |
| | | | | | | | | | | | | | | | | |
| (778) Republican Church Rd | 2.99 | 120 | R | | | | | | | | | NA | | NA | | 07/11/2017 |
| | | | | | | | | | | | | | | | | |
| (779) Liberty Rd | 0.40 | 80 | R | | | | | | | | | NA | | NA | | 06/27/2017 |
| | | | | | | | | | | | | | | | | |
| (780) Jamison Mill Rd | 0.12 | 70 | R | | | | | | | | | NA | | NA | | 07/07/2017 |
| | | | | | | | | | | | | | | | | |
| (780) Jamison Mill Rd | 1.96 | 60 | R | | | | | | | | | NA | | NA | | 07/07/2017 |
| | | | | | | | | | | | | | | | | |
| (781) Pernello Rd | 3.00 | 90 | R | | | | | | | | | NA | | NA | | 07/11/2017 |
| | | | | | | | | | | | | | | | | |
| (781) Ramblin Rose Rd | 0.27 | 280 | R | | | | | | | | | NA | | NA | | 07/11/2017 |
| | | | | | | | | | | | | | | | | |
| (781) Ramblin Rose Rd | 0.73 | 190 | R | | | | | | | | | NA | | NA | | 07/11/2017 |
| | | | | | | | | | | | | | | | | |
| (782) Ashworth Rd | 0.36 | 110 | R | | | | | | | | | NA | | NA | | 08/05/2014 |
| | | | | | | | | | | | | | | | | |
| (783) Endicott Hill Rd | 1.20 | 90 | R | | | | | | | | | NA | | NA | | 07/01/2014 |
| | | | | | | | | | | | | | | | | |

Virginia Department of Transportation
Traffic Engineering Division
2017
Annual Average Daily Traffic Volume Estimates By Section of Route
Franklin Maintenance Area

| Route | Length | AADT | QA | 4Tire | Bus | -----Truck----- | | | | QC | K Factor | QK | Dir Factor | AAWDT | QW | Year |
|--------------------------|--------|------|----|-------|-----|-----------------|--------|--------|--------|----|-------------|----|---------------|-------|----|------------|
| | | | | | | 2Axle | 3+Axle | 1Trail | 2Trail | | | | | | | |
| Franklin County | | | | | | | | | | | | | | | | |
| (784) Pernello Rd | 1.04 | 60 | R | | | | | | | | NA | | | NA | | 07/11/2017 |
| | | | | | | | | | | | | | | | | |
| | | | | | | | | | | | | | | | | |
| (785) Johnnys Ridge Rd | 4.04 | 60 | R | | | | | | | | NA | | | NA | | 07/07/2017 |
| | | | | | | | | | | | | | | | | |
| | | | | | | | | | | | | | | | | |
| (786) Beards Creek Rd | 1.31 | 70 | R | | | | | | | | NA | | | NA | | 07/01/2014 |
| | | | | | | | | | | | | | | | | |
| | | | | | | | | | | | | | | | | |
| (787) Welcome Valley Rd | 0.40 | 30 | R | | | | | | | | NA | | | NA | | 07/01/2014 |
| | | | | | | | | | | | | | | | | |
| | | | | | | | | | | | | | | | | |
| (788) Thompson Ridge Rd | 2.88 | 370 | R | | | | | | | | NA | | | NA | | 07/07/2017 |
| | | | | | | | | | | | | | | | | |
| | | | | | | | | | | | | | | | | |
| (788) Dry Hill Rd | 2.50 | 250 | R | | | | | | | | NA | | | NA | | 07/18/2017 |
| | | | | | | | | | | | | | | | | |
| | | | | | | | | | | | | | | | | |
| (788) Dry Hill Rd | 1.65 | 100 | R | | | | | | | | NA | | | NA | | 07/18/2017 |
| | | | | | | | | | | | | | | | | |
| | | | | | | | | | | | | | | | | |
| (788) Buffalo Ridge Rd | 2.60 | 46 | R | | | | | | | | NA | | | NA | | 07/18/2017 |
| | | | | | | | | | | | | | | | | |
| | | | | | | | | | | | | | | | | |
| (789) Longbranch Hill Rd | 1.78 | 20 | R | | | | | | | | NA | | | NA | | 07/01/2014 |
| | | | | | | | | | | | | | | | | |
| | | | | | | | | | | | | | | | | |
| (789) Longbranch Hill Rd | 0.60 | 70 | R | | | | | | | | NA | | | NA | | 07/07/2017 |
| | | | | | | | | | | | | | | | | |
| | | | | | | | | | | | | | | | | |
| (789) Dry Hill Rd | 3.48 | 70 | R | | | | | | | | NA | | | NA | | 07/18/2017 |
| | | | | | | | | | | | | | | | | |
| | | | | | | | | | | | | | | | | |
| (790) Potters Creek Rd | 0.75 | 70 | R | | | | | | | | NA | | | NA | | 08/05/2014 |
| | | | | | | | | | | | | | | | | |
| | | | | | | | | | | | | | | | | |
| (790) Potters Creek Rd | 0.25 | 10 | R | | | | | | | | NA | | | NA | | 08/05/2014 |
| | | | | | | | | | | | | | | | | |
| | | | | | | | | | | | | | | | | |
| (791) Ashbrook Rd | 0.42 | 170 | R | | | | | | | | NA | | | NA | | 07/15/2014 |
| | | | | | | | | | | | | | | | | |
| | | | | | | | | | | | | | | | | |
| (792) Laurel Bluff Rd | 1.90 | 20 | R | | | | | | | | NA | | | NA | | 07/01/2014 |
| | | | | | | | | | | | | | | | | |
| | | | | | | | | | | | | | | | | |
| (793) Runnett Bag Rd | 2.00 | 40 | R | | | | | | | | NA | | | NA | | 07/01/2014 |
| | | | | | | | | | | | | | | | | |
| | | | | | | | | | | | | | | | | |
| (793) Runnett Bag Rd | 0.80 | 70 | R | | | | | | | | NA | | | NA | | 07/18/2017 |
| | | | | | | | | | | | | | | | | |
| | | | | | | | | | | | | | | | | |
| (793) Runnett Bag Rd | 1.31 | 130 | R | | | | | | | | NA | | | NA | | 07/18/2017 |
| | | | | | | | | | | | | | | | | |
| | | | | | | | | | | | | | | | | |
| (793) Runnett Bag Rd | 0.35 | 210 | R | | | | | | | | NA | | | NA | | 07/18/2017 |
| | | | | | | | | | | | | | | | | |
| | | | | | | | | | | | | | | | | |
| (793) Runnett Bag Rd | 0.45 | 240 | R | | | | | | | | NA | | | NA | | 07/18/2017 |
| | | | | | | | | | | | | | | | | |
| | | | | | | | | | | | | | | | | |
| (794) Edwardsway Rd | 0.19 | 490 | R | | | | | | | | NA | | | NA | | 08/29/2014 |
| | | | | | | | | | | | | | | | | |
| | | | | | | | | | | | | | | | | |

Virginia Department of Transportation
 Traffic Engineering Division
 2017
 Annual Average Daily Traffic Volume Estimates By Section of Route
 Franklin Maintenance Area

| Route | Length | AADT | QA | 4Tire | Bus | -----Truck----- | | | | QC | K Factor | QK | Dir Factor | AAWDT | QW | Year |
|----------------------------|--------|------|----|-------|-----|-----------------|--------|--------|--------|----|-------------|----|---------------|-------|----|------------|
| | | | | | | 2Axle | 3+Axle | 1Trail | 2Trail | | | | | | | |
| Franklin County | | | | | | | | | | | | | | | | |
| (795) Stave Mill Rd | 0.31 | 120 | R | | | | | | | | NA | | | NA | | 09/05/2014 |
| | | | | | | | | | | | | | | | | |
| | | | | | | | | | | | | | | | | |
| (795) Stave Mill Rd | 0.11 | 120 | R | | | | | | | | NA | | | NA | | 09/05/2014 |
| | | | | | | | | | | | | | | | | |
| | | | | | | | | | | | | | | | | |
| (798) Knob Church Rd | 0.64 | 160 | R | | | | | | | | NA | | | NA | | 07/07/2017 |
| | | | | | | | | | | | | | | | | |
| | | | | | | | | | | | | | | | | |
| (798) Knob Church Rd | 1.04 | 190 | R | | | | | | | | NA | | | NA | | 07/07/2017 |
| | | | | | | | | | | | | | | | | |
| | | | | | | | | | | | | | | | | |
| (798) Knob Church Rd | 1.48 | 370 | R | | | | | | | | NA | | | NA | | 07/07/2017 |
| | | | | | | | | | | | | | | | | |
| | | | | | | | | | | | | | | | | |
| (799) Meadow Branch Rd | 0.27 | 70 | R | | | | | | | | NA | | | NA | | 07/25/2017 |
| | | | | | | | | | | | | | | | | |
| | | | | | | | | | | | | | | | | |
| (800) Waid Park Rd | 0.80 | 390 | R | | | | | | | | NA | | | NA | | 09/14/2017 |
| | | | | | | | | | | | | | | | | |
| | | | | | | | | | | | | | | | | |
| (800) Waid Park Rd | 0.10 | 610 | R | | | | | | | | NA | | | NA | | 09/14/2017 |
| | | | | | | | | | | | | | | | | |
| | | | | | | | | | | | | | | | | |
| (801) Chantilly Rd | 1.00 | 90 | R | | | | | | | | NA | | | NA | | 07/30/2017 |
| | | | | | | | | | | | | | | | | |
| | | | | | | | | | | | | | | | | |
| (802) Old Carolina Rd | 0.65 | 90 | R | | | | | | | | NA | | | NA | | 09/12/2017 |
| | | | | | | | | | | | | | | | | |
| | | | | | | | | | | | | | | | | |
| (803) Edgewood Rd | 1.62 | 160 | R | | | | | | | | NA | | | NA | | 07/15/2014 |
| | | | | | | | | | | | | | | | | |
| | | | | | | | | | | | | | | | | |
| (804) Deepwoods Rd | 2.48 | 170 | R | | | | | | | | NA | | | NA | | 06/29/2017 |
| | | | | | | | | | | | | | | | | |
| | | | | | | | | | | | | | | | | |
| (805) Nollens Hill | 0.35 | 70 | R | | | | | | | | NA | | | NA | | 07/11/2017 |
| | | | | | | | | | | | | | | | | |
| | | | | | | | | | | | | | | | | |
| (805) FieldCrest Rd | 0.18 | 2100 | F | 99% | 0% | 0% | 0% | 1% | 0% | C | 0.093 | | 0.606 | 2200 | F | 2017 |
| | | | | | | | | | | | | | | | | |
| | | | | | | | | | | | | | | | | |
| (806) Factory Hill Rd | 2.14 | 320 | R | | | | | | | | NA | | | NA | | 09/12/2017 |
| | | | | | | | | | | | | | | | | |
| | | | | | | | | | | | | | | | | |
| (807) Mary Bett Hollow | 1.31 | 50 | R | | | | | | | | NA | | | NA | | 07/18/2017 |
| | | | | | | | | | | | | | | | | |
| | | | | | | | | | | | | | | | | |
| (808) Rockland Rd | 1.60 | 170 | R | | | | | | | | NA | | | NA | | 07/25/2017 |
| | | | | | | | | | | | | | | | | |
| | | | | | | | | | | | | | | | | |
| (809) Museville Rd | 0.95 | 310 | R | | | | | | | | NA | | | NA | | 08/05/2014 |
| | | | | | | | | | | | | | | | | |
| | | | | | | | | | | | | | | | | |
| (810) Strawfield Circle | 2.17 | 48 | R | | | | | | | | NA | | | NA | | 07/10/2014 |
| | | | | | | | | | | | | | | | | |
| | | | | | | | | | | | | | | | | |
| (811) Frying Pan Hollow Rd | 0.30 | 20 | R | | | | | | | | NA | | | NA | | 07/10/2014 |
| | | | | | | | | | | | | | | | | |
| | | | | | | | | | | | | | | | | |

Virginia Department of Transportation
 Traffic Engineering Division
 2017
 Annual Average Daily Traffic Volume Estimates By Section of Route
 Franklin Maintenance Area

| Route | Length | AADT | QA | 4Tire | Bus | -----Truck----- | | | | QC | K Factor | QK | Dir Factor | AAWDT | QW | Year |
|------------------------|--------|------|----|-------|-----|-----------------|--------|--------|--------|----|-------------|----|---------------|-------|----|------------|
| | | | | | | 2Axle | 3+Axle | 1Trail | 2Trail | | | | | | | |
| Franklin County | | | | | | | | | | | | | | | | |
| (812) Jamestown Rd | 0.94 | 680 | R | | | | | | | | | NA | | NA | | 09/19/2017 |
| | | | | | | | | | | | | | | | | |
| (813) Taylor Tyree | 0.13 | 190 | R | | | | | | | | | NA | | NA | | 07/15/2014 |
| (813) Taylor Tyree | 1.37 | 90 | R | | | | | | | | | NA | | NA | | 07/15/2014 |
| (814) Goldmine Rd | 1.52 | 280 | R | | | | | | | | | NA | | NA | | 08/29/2014 |
| (815) Pine Grove Rd | 1.52 | 210 | R | | | | | | | | | NA | | NA | | 08/15/2014 |
| (816) Cassell Dr | 0.41 | 460 | R | | | | | | | | | NA | | NA | | 08/03/2017 |
| (816) Cassell Dr | 0.29 | 270 | R | | | | | | | | | NA | | NA | | 08/03/2017 |
| (817) Chestnut Grove | 0.85 | 46 | R | | | | | | | | | NA | | NA | | 07/25/2017 |
| (818) Hurds Branch Rd | 1.60 | 70 | R | | | | | | | | | NA | | NA | | 07/18/2017 |
| (819) Bucksrape Rd | 1.30 | 170 | R | | | | | | | | | NA | | NA | | 06/22/2017 |
| (820) Diamond Ave | 0.63 | 590 | F | 97% | 1% | 1% | 0% | 0% | 0% | C | 0.101 | | 0.516 | 610 | F | 2017 |
| (820) Diamond Ave | 0.50 | 150 | R | | | | | | | | | NA | | NA | | 09/12/2017 |
| (821) Calico Rock Rd | 1.66 | 240 | R | | | | | | | | | NA | | NA | | 09/12/2017 |
| (822) Holland Rd | 0.45 | 90 | R | | | | | | | | | NA | | NA | | 07/25/2017 |
| (823) Marcus Rd | 0.93 | 110 | R | | | | | | | | | NA | | NA | | 07/15/2014 |
| (824) Murray Knob Rd | 0.50 | 160 | R | | | | | | | | | NA | | NA | | 06/24/2014 |
| (825) Hillock Rd | 0.50 | 40 | R | | | | | | | | | NA | | NA | | 07/18/2017 |
| (826) Golden View Rd | 1.00 | 130 | R | | | | | | | | | NA | | NA | | 06/22/2017 |
| (827) Rabbit Ridge | 0.30 | 90 | R | | | | | | | | | NA | | NA | | 08/03/2017 |

Virginia Department of Transportation
Traffic Engineering Division
2017
Annual Average Daily Traffic Volume Estimates By Section of Route
Franklin Maintenance Area

| Route | Length | AADT | QA | 4Tire | Bus | -----Truck----- | | | | QC | K Factor | QK | Dir Factor | AAWDT | QW | Year |
|-------------------------|--------|------|----|-------|-----|-----------------|--------|--------|--------|----|-------------|----|---------------|-------|----|------------|
| | | | | | | 2Axle | 3+Axle | 1Trail | 2Trail | | | | | | | |
| Franklin County | | | | | | | | | | | | | | | | |
| (827) Windy Ridge Rd | 1.24 | 170 | R | | | | | | | | NA | | NA | | | 09/05/2014 |
| | | | | | | | | | | | | | | | | |
| | | | | | | | | | | | | | | | | |
| (828) Monty Rd | 0.50 | 90 | R | | | | | | | | NA | | NA | | | 07/27/2017 |
| | | | | | | | | | | | | | | | | |
| | | | | | | | | | | | | | | | | |
| (829) Cowans Furnace Rd | 1.03 | 80 | R | | | | | | | | NA | | NA | | | 07/15/2014 |
| | | | | | | | | | | | | | | | | |
| | | | | | | | | | | | | | | | | |
| (830) Mills Rd | 0.55 | 90 | R | | | | | | | | NA | | NA | | | 07/25/2017 |
| | | | | | | | | | | | | | | | | |
| | | | | | | | | | | | | | | | | |
| (830) Mills Rd | 0.03 | 260 | R | | | | | | | | NA | | NA | | | 07/25/2017 |
| | | | | | | | | | | | | | | | | |
| | | | | | | | | | | | | | | | | |
| (831) Piney Point Rd | 0.32 | 280 | R | | | | | | | | NA | | NA | | | 06/20/2017 |
| | | | | | | | | | | | | | | | | |
| | | | | | | | | | | | | | | | | |
| (831) Piney Point Rd | 1.15 | 150 | R | | | | | | | | NA | | NA | | | 06/20/2017 |
| | | | | | | | | | | | | | | | | |
| | | | | | | | | | | | | | | | | |
| (831) Piney Point Rd | 0.15 | 30 | R | | | | | | | | NA | | NA | | | 06/20/2017 |
| | | | | | | | | | | | | | | | | |
| | | | | | | | | | | | | | | | | |
| (831) Piney Point Rd | 0.45 | 40 | R | | | | | | | | NA | | NA | | | 07/22/2014 |
| | | | | | | | | | | | | | | | | |
| | | | | | | | | | | | | | | | | |
| (832) Ledbetter Rd | 0.85 | 270 | R | | | | | | | | NA | | NA | | | 08/15/2014 |
| | | | | | | | | | | | | | | | | |
| | | | | | | | | | | | | | | | | |
| (833) Lovely Valley Rd | 0.70 | 1200 | F | 95% | 1% | 2% | 1% | 1% | 0% | C | 0.098 | | 0.589 | 1200 | F | 2017 |
| | | | | | | | | | | | | | | | | |
| | | | | | | | | | | | | | | | | |
| (833) Lovely Valley Rd | 0.28 | 1100 | F | 97% | 1% | 1% | 1% | 0% | 0% | C | 0.12 | | 0.518 | 1100 | F | 2017 |
| | | | | | | | | | | | | | | | | |
| | | | | | | | | | | | | | | | | |
| (834) Brooks Mill Rd | 0.98 | 860 | F | 90% | 2% | 3% | 2% | 3% | 0% | C | 0.097 | | 0.531 | 890 | F | 2017 |
| | | | | | | | | | | | | | | | | |
| | | | | | | | | | | | | | | | | |
| (834) Brooks Mill Rd | 2.88 | 2100 | F | 95% | 1% | 1% | 1% | 2% | 0% | C | 0.096 | | 0.542 | 2200 | F | 2017 |
| | | | | | | | | | | | | | | | | |
| | | | | | | | | | | | | | | | | |
| (834) Brooks Mill Rd | 1.18 | 2600 | F | 95% | 1% | 1% | 1% | 2% | 0% | C | 0.100 | | 0.546 | 2700 | F | 2017 |
| | | | | | | | | | | | | | | | | |
| | | | | | | | | | | | | | | | | |
| (834) Brooks Mill Rd | 2.36 | 3700 | F | 95% | 1% | 1% | 1% | 1% | 0% | C | 0.107 | | 0.545 | 3900 | F | 2017 |
| | | | | | | | | | | | | | | | | |
| | | | | | | | | | | | | | | | | |
| (834) Brooks Mill Rd | 0.39 | 4500 | F | 95% | 1% | 1% | 1% | 1% | 0% | F | 0.119 | | 0.501 | 4600 | F | 2017 |
| | | | | | | | | | | | | | | | | |
| | | | | | | | | | | | | | | | | |
| (834) Brooks Mill Rd | 2.90 | 2300 | F | 95% | 1% | 1% | 1% | 1% | 0% | F | 0.098 | | 0.608 | 2400 | F | 2017 |
| | | | | | | | | | | | | | | | | |
| | | | | | | | | | | | | | | | | |
| (835) Glendale Rd | 0.90 | 70 | R | | | | | | | | NA | | NA | | | 06/24/2014 |
| | | | | | | | | | | | | | | | | |
| | | | | | | | | | | | | | | | | |
| (836) Turkey Branch Rd | 1.00 | 60 | R | | | | | | | | NA | | NA | | | 07/01/2014 |
| | | | | | | | | | | | | | | | | |
| | | | | | | | | | | | | | | | | |
| (837) Marshall Hill Rd | 0.92 | 60 | R | | | | | | | | NA | | NA | | | 07/11/2017 |
| | | | | | | | | | | | | | | | | |
| | | | | | | | | | | | | | | | | |

Virginia Department of Transportation
Traffic Engineering Division
2017
Annual Average Daily Traffic Volume Estimates By Section of Route
Franklin Maintenance Area

| Route | Length | AADT | QA | 4Tire | Bus | -----Truck----- | | | | QC | K Factor | QK | Dir Factor | AAWDT | QW | Year |
|------------------------|--------|------|----|-------|-----|-----------------|--------|--------|--------|----|-------------|----|---------------|-------|----|------------|
| | | | | | | 2Axle | 3+Axle | 1Trail | 2Trail | | | | | | | |
| Franklin County | | | | | | | | | | | | | | | | |
| (837) Marshall Hill Rd | 0.18 | 170 | R | | | | | | | | NA | | | NA | | 07/11/2017 |
| | | | | | | | | | | | | | | | | |
| (837) Marshall Hill Rd | 0.85 | 5 | R | | | | | | | | NA | | | NA | | 07/11/2017 |
| | | | | | | | | | | | | | | | | |
| (838) Ridgecrest Rd | 0.80 | 130 | R | | | | | | | | NA | | | NA | | 08/19/2014 |
| | | | | | | | | | | | | | | | | |
| (839) Powells Store Rd | 1.33 | 190 | R | | | | | | | | NA | | | NA | | 06/22/2017 |
| | | | | | | | | | | | | | | | | |
| (839) Old Carriage Rd | 1.52 | 210 | R | | | | | | | | NA | | | NA | | 06/22/2017 |
| | | | | | | | | | | | | | | | | |
| (839) Green House Rd | 0.70 | 320 | R | | | | | | | | NA | | | NA | | 08/26/2014 |
| | | | | | | | | | | | | | | | | |
| (840) Dove Rd | 1.01 | 190 | R | | | | | | | | NA | | | NA | | 06/22/2017 |
| | | | | | | | | | | | | | | | | |
| (841) Hidden Valley Rd | 0.30 | 20 | R | | | | | | | | NA | | | NA | | 07/01/2014 |
| | | | | | | | | | | | | | | | | |
| (842) Ike Rd | 0.25 | 50 | R | | | | | | | | NA | | | NA | | 07/01/2014 |
| | | | | | | | | | | | | | | | | |
| (843) Booth Rd | 0.19 | 90 | R | | | | | | | | NA | | | NA | | 06/29/2017 |
| | | | | | | | | | | | | | | | | |
| (844) Emmas Rd | 0.45 | 150 | R | | | | | | | | NA | | | NA | | 07/08/2014 |
| | | | | | | | | | | | | | | | | |
| (845) Briar Ridge Rd | 2.63 | 150 | R | | | | | | | | NA | | | NA | | 07/20/2017 |
| | | | | | | | | | | | | | | | | |
| (846) Trigger Jim Rd | 0.30 | 30 | R | | | | | | | | NA | | | NA | | 07/01/2014 |
| | | | | | | | | | | | | | | | | |
| (847) Blackwell Rd | 0.25 | 60 | R | | | | | | | | NA | | | NA | | 07/10/2014 |
| | | | | | | | | | | | | | | | | |
| (849) Blue Ridge Ct | 0.47 | 140 | R | | | | | | | | NA | | | NA | | 08/03/2017 |
| | | | | | | | | | | | | | | | | |
| (850) Rhododendron Rd | 0.21 | 90 | R | | | | | | | | NA | | | NA | | 06/24/2014 |
| | | | | | | | | | | | | | | | | |
| (850) Rhododendron Rd | 0.66 | 90 | R | | | | | | | | NA | | | NA | | 06/24/2014 |
| | | | | | | | | | | | | | | | | |
| (851) Bowman Rd | 0.30 | 40 | R | | | | | | | | NA | | | NA | | 06/26/2014 |
| | | | | | | | | | | | | | | | | |
| (852) Guthrie Rd | 0.50 | 70 | R | | | | | | | | NA | | | NA | | 06/24/2014 |
| | | | | | | | | | | | | | | | | |

Virginia Department of Transportation
Traffic Engineering Division
2017
Annual Average Daily Traffic Volume Estimates By Section of Route
Franklin Maintenance Area

| Route | Length | AADT | QA | 4Tire | Bus | -----Truck----- | | | | QC | K Factor | QK | Dir Factor | AAWDT | QW | Year |
|-------------------------|--------|------|----|-------|-----|-----------------|--------|--------|--------|----|-------------|-------|---------------|-------|------|------------|
| | | | | | | 2Axle | 3+Axle | 1Trail | 2Trail | | | | | | | |
| Franklin County | | | | | | | | | | | | | | | | |
| (853) Cooks Knob | 1.50 | 230 | R | | | | | | | | NA | | | NA | | 09/12/2017 |
| | | | | | | | | | | | | | | | | |
| (854) Toms Knob Rd | 0.98 | 260 | R | | | | | | | | NA | | | NA | | 07/08/2014 |
| | | | | | | | | | | | | | | | | |
| (855) Ikenberry Rd | 0.60 | 70 | R | | | | | | | | NA | | | NA | | 02/09/2017 |
| | | | | | | | | | | | | | | | | |
| (856) Rainbow Rd | 0.23 | 40 | R | | | | | | | | NA | | | NA | | 06/26/2014 |
| | | | | | | | | | | | | | | | | |
| (857) Tharp Creek Rd | 1.00 | 48 | R | | | | | | | | NA | | | NA | | 07/01/2014 |
| | | | | | | | | | | | | | | | | |
| (858) Laprad Mill Rd | 1.07 | 80 | R | | | | | | | | NA | | | NA | | 08/12/2014 |
| | | | | | | | | | | | | | | | | |
| (859) Wrays Chapel Rd | 0.87 | 110 | R | | | | | | | | NA | | | NA | | 08/15/2014 |
| | | | | | | | | | | | | | | | | |
| (860) Shooting Creek Rd | 2.85 | 180 | F | 96% | 1% | 1% | 1% | 2% | 0% | C | 0.154 | 0.577 | 190 | F | 2017 | |
| | | | | | | | | | | | | | | | | |
| (861) Major Holland Rd | 0.89 | 250 | R | | | | | | | | NA | | | NA | | 06/22/2017 |
| | | | | | | | | | | | | | | | | |
| (862) John Arthur Rd | 2.56 | 230 | R | | | | | | | | NA | | | NA | | 06/24/2014 |
| | | | | | | | | | | | | | | | | |
| (862) John Arthur Rd | 0.65 | 250 | R | | | | | | | | NA | | | NA | | 07/25/2017 |
| | | | | | | | | | | | | | | | | |
| (863) Rakes Rd | 1.67 | 530 | R | | | | | | | | NA | | | NA | | 08/03/2017 |
| | | | | | | | | | | | | | | | | |
| (863) Davis Mill Rd | 1.29 | 570 | R | | | | | | | | NA | | | NA | | 08/03/2017 |
| | | | | | | | | | | | | | | | | |
| (864) Old Ferrum Rd | 3.48 | 290 | F | 98% | 1% | 1% | 0% | 0% | 0% | C | 0.109 | 0.5 | 290 | F | 2017 | |
| | | | | | | | | | | | | | | | | |
| (864) Old Ferrum Rd | 0.20 | 520 | F | 97% | 1% | 2% | 0% | 0% | 0% | C | 0.110 | 0.607 | 520 | F | 2017 | |
| | | | | | | | | | | | | | | | | |
| (864) Old Ferrum Rd | 0.65 | 360 | R | | | | | | | | NA | | | NA | | 09/12/2017 |
| | | | | | | | | | | | | | | | | |
| (865) Timberline Rd | 1.40 | 20 | R | | | | | | | | NA | | | NA | | 07/03/2014 |
| | | | | | | | | | | | | | | | | |
| (865) Timberline Rd | 1.20 | 10 | R | | | | | | | | NA | | | NA | | 07/03/2014 |
| | | | | | | | | | | | | | | | | |
| (865) Timberline Rd | 0.13 | 160 | R | | | | | | | | NA | | | NA | | 07/11/2017 |
| | | | | | | | | | | | | | | | | |
| (865) Timberline Rd | 1.29 | 60 | R | | | | | | | | NA | | | NA | | 07/03/2014 |
| | | | | | | | | | | | | | | | | |
| (865) Timberline Rd | 0.31 | 130 | R | | | | | | | | NA | | | NA | | 07/11/2017 |
| | | | | | | | | | | | | | | | | |

Virginia Department of Transportation
Traffic Engineering Division
2017
Annual Average Daily Traffic Volume Estimates By Section of Route
Franklin Maintenance Area

| Route | Length | AADT | QA | 4Tire | Bus | -----Truck----- | | | | QC | K Factor | QK | Dir Factor | AAWDT | QW | Year |
|------------------------|--------|------|----|-------|-----|-----------------|-----------------------------------|--------|--------|----|-------------|----|---------------|-------|----|------------|
| | | | | | | 2Axle | 3+Axle | 1Trail | 2Trail | | | | | | | |
| Franklin County | | | | | | | | | | | | | | | | |
| (866) Crafts Church Rd | 0.37 | 230 | R | | | | From 33-655 Webster Rd | | | | NA | | | NA | | 06/22/2017 |
| (866) Crafts Church Rd | 0.98 | 70 | R | | | | From 33-913 Smith Rd | | | | NA | | | NA | | 06/22/2017 |
| | | | | | | | To Dead End | | | | | | | | | |
| (867) Highland Farm Rd | 1.01 | 150 | R | | | | From Dead End | | | | NA | | | NA | | 09/12/2017 |
| | | | | | | | To 33-640 Five Mile Mtn Rd | | | | | | | | | |
| (868) Kingston Rd | 1.10 | 510 | R | | | | From Dead End | | | | NA | | | NA | | 06/29/2017 |
| | | | | | | | To 33-670 Burnt Chimney Rd | | | | | | | | | |
| (869) Turtle Hill Rd | 0.31 | 670 | R | | | | From 33-834 Brooks Mill Rd | | | | NA | | | NA | | 08/29/2014 |
| | | | | | | | To SR 40 Franklin St | | | | | | | | | |
| (870) Kenwood Rd | 0.93 | 40 | R | | | | From SR 40 Franklin St | | | | NA | | | NA | | 06/20/2017 |
| | | | | | | | To Dead End | | | | | | | | | |
| (871) Longwood Rd | 0.30 | 90 | R | | | | From Dead End | | | | NA | | | NA | | 08/08/2014 |
| (871) Longwood Rd | 0.22 | 280 | R | | | | From 33-702 Farm View Rd | | | | NA | | | NA | | 08/08/2014 |
| | | | | | | | To SR 122 Booker T Washington Hwy | | | | | | | | | |
| (876) Byrds Mill Rd | 3.08 | 190 | R | | | | From SR 40 W, Franklin St | | | | NA | | | NA | | 08/29/2014 |
| | | | | | | | To SR 40 E, Franklin St | | | | | | | | | |
| (877) Dudley Rd | 0.32 | 80 | R | | | | From 33-831 Piney Point Rd | | | | NA | | | NA | | 06/20/2017 |
| | | | | | | | To Dead End | | | | | | | | | |
| (879) Orchard Acres Rd | 0.45 | 100 | R | | | | From Dead End | | | | NA | | | NA | | 07/10/2014 |
| | | | | | | | To US 220 Virgil H Goode Hwy | | | | | | | | | |
| (880) Mayfield Lane | 0.50 | 30 | R | | | | From 33-761 Canton Church Rd | | | | NA | | | NA | | 07/10/2014 |
| | | | | | | | To 33-608 Fork Mtn Rd | | | | | | | | | |
| (881) Narrows Rd | 0.34 | 70 | R | | | | From 33-692 Gilmer Branch Rd | | | | NA | | | NA | | 06/24/2014 |
| | | | | | | | To Dead End | | | | | | | | | |
| (882) Shady Grove Rd | 0.93 | 220 | R | | | | From 33-890 Snow Creek Rd | | | | NA | | | NA | | 08/12/2014 |
| | | | | | | | To Dead End | | | | | | | | | |
| (884) Gray Ridge Rd | 0.20 | 40 | R | | | | From Dead End | | | | NA | | | NA | | 07/10/2014 |
| | | | | | | | To 33-605 Henry Rd | | | | | | | | | |
| (885) Oriole Rd | 0.24 | 20 | R | | | | From 33-619 Fanny Cook Rd | | | | NA | | | NA | | 07/08/2014 |
| | | | | | | | To Dead End | | | | | | | | | |
| (886) Gregory Rd | 0.37 | 80 | R | | | | From 33-611 Belcher Rd | | | | NA | | | NA | | 08/12/2014 |
| | | | | | | | To Dead End | | | | | | | | | |
| (887) Woodcott Rd | 0.19 | 150 | R | | | | From 33-767 Prillaman Switch Rd | | | | NA | | | NA | | 07/11/2017 |
| (887) Woodcott Rd | 0.11 | 40 | R | | | | From 33-1400 Old Craft Shop | | | | NA | | | NA | | 07/11/2017 |
| | | | | | | | To Dead End | | | | | | | | | |

Virginia Department of Transportation
Traffic Engineering Division
2017
Annual Average Daily Traffic Volume Estimates By Section of Route
Franklin Maintenance Area

| Route | Length | AADT | QA | 4Tire | Bus | -----Truck----- | | | | QC | K Factor | QK | Dir Factor | AAWDT | QW | Year |
|------------------------|--------|------|----|-------|-----|-----------------|--------|--------|--------|----|-------------|-------|---------------|-------|----|------------|
| | | | | | | 2Axle | 3+Axle | 1Trail | 2Trail | | | | | | | |
| Floyd County | | | | | | | | | | | | | | | | |
| (888) Silverleaf Rd | 0.36 | 20 | R | | | | | | | | NA | | NA | | | 09/03/2014 |
| | | | | | | | | | | | | | | | | |
| (888) Silverleaf Rd | 0.45 | 50 | R | | | | | | | | NA | | NA | | | 09/03/2014 |
| | | | | | | | | | | | | | | | | |
| (888) Cypress Rd | 0.10 | 120 | R | | | | | | | | NA | | NA | | | 09/03/2014 |
| | | | | | | | | | | | | | | | | |
| Franklin County | | | | | | | | | | | | | | | | |
| (889) Glade Creek Rd | 0.82 | 170 | R | | | | | | | | NA | | NA | | | 08/05/2014 |
| | | | | | | | | | | | | | | | | |
| (890) Snow Creek Rd | 5.24 | 1400 | F | 96% | 1% | 1% | 1% | 1% | 0% | C | 0.099 | 0.605 | 1400 | F | | 2017 |
| | | | | | | | | | | | | | | | | |
| (890) Snow Creek Rd | 4.06 | 790 | F | 96% | 1% | 1% | 1% | 1% | 0% | F | 0.098 | 0.556 | 810 | F | | 2017 |
| | | | | | | | | | | | | | | | | |
| (890) Snow Creek Rd | 3.15 | 710 | F | 93% | 2% | 1% | 2% | 2% | 0% | C | 0.104 | 0.603 | 740 | F | | 2017 |
| | | | | | | | | | | | | | | | | |
| (890) Snow Creek Rd | 2.40 | 1200 | F | 94% | 2% | 1% | 1% | 2% | 0% | C | 0.103 | 0.531 | 1200 | F | | 2017 |
| | | | | | | | | | | | | | | | | |
| (890) Snow Creek Rd | 5.68 | 800 | F | 95% | 1% | 1% | 1% | 2% | 0% | C | 0.089 | 0.544 | 820 | F | | 2017 |
| | | | | | | | | | | | | | | | | |
| (891) Poplar Creek Rd | 0.40 | 210 | R | | | | | | | | NA | | NA | | | 08/26/2014 |
| | | | | | | | | | | | | | | | | |
| (892) Mario Farm Rd | 0.10 | 10 | R | | | | | | | | NA | | NA | | | 07/01/2014 |
| | | | | | | | | | | | | | | | | |
| (893) Clement Dr | 0.22 | 70 | R | | | | | | | | NA | | NA | | | 02/21/2017 |
| | | | | | | | | | | | | | | | | |
| (894) Johnson Hill Rd | 2.40 | 30 | R | | | | | | | | NA | | NA | | | 07/03/2014 |
| | | | | | | | | | | | | | | | | |
| (895) Raven Rd | 0.40 | 40 | R | | | | | | | | NA | | NA | | | 07/01/2014 |
| | | | | | | | | | | | | | | | | |
| (896) Sycamore St | 0.54 | 110 | R | | | | | | | | NA | | NA | | | 09/12/2017 |
| | | | | | | | | | | | | | | | | |
| (897) Haven Ridge | 0.40 | 50 | R | | | | | | | | NA | | NA | | | 07/20/2017 |
| | | | | | | | | | | | | | | | | |
| (898) Barbour Rd | 0.58 | 50 | R | | | | | | | | NA | | NA | | | 07/08/2014 |
| | | | | | | | | | | | | | | | | |
| (899) Potters Creek Rd | 1.85 | 45 | R | | | | | | | | NA | | NA | | | 08/12/2014 |
| | | | | | | | | | | | | | | | | |
| (900) Three Oaks Rd | 3.55 | 270 | R | | | | | | | | NA | | NA | | | 06/29/2017 |
| | | | | | | | | | | | | | | | | |
| (901) Newcomb Rd | 0.50 | 10 | R | | | | | | | | NA | | NA | | | 07/01/2014 |
| | | | | | | | | | | | | | | | | |

Virginia Department of Transportation
Traffic Engineering Division
2017
Annual Average Daily Traffic Volume Estimates By Section of Route
Franklin Maintenance Area

| Route | Length | AADT | QA | 4Tire | Bus | -----Truck----- | | | | QC | K Factor | QK | Dir Factor | AAWDT | QW | Year |
|--------------------------|--------|------|----|-------|-----|-----------------|--------|--------|--------|----|-------------|-------|---------------|-------|------|------------|
| | | | | | | 2Axle | 3+Axle | 1Trail | 2Trail | | | | | | | |
| Franklin County | | | | | | | | | | | | | | | | |
| (902) Double Branch Rd | 0.90 | 430 | R | | | | | | | | NA | | | NA | | 08/15/2014 |
| | | | | | | | | | | | | | | | | |
| | | | | | | | | | | | | | | | | |
| (903) Horseshoe Point Rd | 0.45 | 60 | R | | | | | | | | NA | | | NA | | 07/03/2014 |
| | | | | | | | | | | | | | | | | |
| (903) Horseshoe Point Rd | 2.87 | 170 | R | | | | | | | | NA | | | NA | | 07/07/2017 |
| | | | | | | | | | | | | | | | | |
| (904) Cannaday Rd | 0.40 | 10 | R | | | | | | | | NA | | | NA | | 07/10/2014 |
| | | | | | | | | | | | | | | | | |
| (905) Oak Ridge Rd | 0.15 | 40 | R | | | | | | | | NA | | | NA | | 08/21/2014 |
| | | | | | | | | | | | | | | | | |
| (905) Standiford Rd | 0.02 | 30 | R | | | | | | | | NA | | | NA | | 06/20/2017 |
| | | | | | | | | | | | | | | | | |
| (905) Standiford Rd | 0.20 | 50 | R | | | | | | | | NA | | | NA | | 06/20/2017 |
| | | | | | | | | | | | | | | | | |
| (905) Standiford Rd | 0.32 | 220 | R | | | | | | | | NA | | | NA | | 06/20/2017 |
| | | | | | | | | | | | | | | | | |
| (906) Highland Hills Rd | 0.09 | 190 | R | | | | | | | | NA | | | NA | | 09/20/2017 |
| | | | | | | | | | | | | | | | | |
| (906) Highland Hills Rd | 0.58 | 460 | F | 97% | 2% | 1% | 0% | 0% | 0% | C | 0.101 | 0.529 | 480 | F | 2017 | |
| | | | | | | | | | | | | | | | | |
| (908) Sloan Rd | 0.75 | 60 | R | | | | | | | | NA | | | NA | | 09/03/2014 |
| | | | | | | | | | | | | | | | | |
| (909) Blue Bend Rd | 0.30 | 110 | R | | | | | | | | NA | | | NA | | 09/14/2017 |
| | | | | | | | | | | | | | | | | |
| (910) Thrush Rd | 0.20 | 110 | R | | | | | | | | NA | | | NA | | 09/05/2014 |
| | | | | | | | | | | | | | | | | |
| (911) Spence Rd | 0.30 | 30 | R | | | | | | | | NA | | | NA | | 08/21/2014 |
| | | | | | | | | | | | | | | | | |
| (912) Blacksmith Rd | 0.68 | 20 | R | | | | | | | | NA | | | NA | | 08/05/2014 |
| | | | | | | | | | | | | | | | | |
| (913) Smith Rd | 0.29 | 120 | R | | | | | | | | NA | | | NA | | 08/26/2014 |
| | | | | | | | | | | | | | | | | |
| (914) Ocala Rd | 0.53 | 1400 | R | | | | | | | | NA | | | NA | | 06/22/2017 |
| | | | | | | | | | | | | | | | | |
| (915) Timberline Rd | 0.10 | 780 | F | 98% | 1% | 1% | 0% | 0% | 0% | C | 0.105 | 0.573 | 780 | F | 2017 | |
| | | | | | | | | | | | | | | | | |
| (916) Campbellwood Rd | 0.70 | 100 | R | | | | | | | | NA | | | NA | | 07/27/2017 |
| | | | | | | | | | | | | | | | | |
| (917) Montgomery Rd | 0.23 | 60 | R | | | | | | | | NA | | | NA | | 07/30/2014 |
| | | | | | | | | | | | | | | | | |

Virginia Department of Transportation
 Traffic Engineering Division
 2017
 Annual Average Daily Traffic Volume Estimates By Section of Route
 Franklin Maintenance Area

| Route | Length | AADT | QA | 4Tire | Bus | -----Truck----- | | | | QC | K Factor | QK | Dir Factor | AAWDT | QW | Year |
|------------------------|---------------------|------|------|-------|-----|-----------------|--------|--------|--------|----|-------------|-------|---------------|-------|----|------------|
| | | | | | | 2Axle | 3+Axle | 1Trail | 2Trail | | | | | | | |
| Franklin County | | | | | | | | | | | | | | | | |
| 918 | Ingram Rd | 0.26 | 40 | R | | | | | | | NA | | NA | | | 07/03/2014 |
| | | | | | | | | | | | | | | | | |
| | | | | | | | | | | | | | | | | |
| 919 | Grassy Hill Rd | 1.61 | 3400 | F | 95% | 1% | 1% | 0% | 2% | 0% | F | 0.112 | 0.507 | 3500 | F | 2017 |
| | | | | | | | | | | | | | | | | |
| 919 | Grassy Hill Rd | 1.91 | 3000 | F | 95% | 1% | 1% | 0% | 2% | 0% | C | 0.121 | 0.551 | 3100 | F | 2017 |
| | | | | | | | | | | | | | | | | |
| 919 | Grassy Hill Rd | 2.02 | 1100 | F | 95% | 2% | 1% | 1% | 2% | 0% | C | 0.121 | 0.522 | 1200 | F | 2017 |
| | | | | | | | | | | | | | | | | |
| 919 | Grassy Hill Rd | 3.15 | 1900 | F | 96% | 1% | 1% | 1% | 1% | 0% | C | 0.116 | 0.721 | 1900 | F | 2017 |
| | | | | | | | | | | | | | | | | |
| 920 | Morgans Fork Rd | 1.15 | 290 | R | | | | | | | NA | | NA | | | 06/16/2017 |
| | | | | | | | | | | | | | | | | |
| 921 | Altice Mill Rd | 2.00 | 570 | R | | | | | | | NA | | NA | | | 09/03/2014 |
| | | | | | | | | | | | | | | | | |
| 922 | Smith Paradise Lane | 0.41 | 30 | R | | | | | | | NA | | NA | | | 06/16/2017 |
| | | | | | | | | | | | | | | | | |
| 923 | Clark Hollow | 0.55 | 46 | R | | | | | | | NA | | NA | | | 06/24/2014 |
| | | | | | | | | | | | | | | | | |
| 924 | Vista Rd | 0.05 | 250 | R | | | | | | | NA | | NA | | | 08/12/2014 |
| | | | | | | | | | | | | | | | | |
| 924 | Vista Rd | 0.05 | 150 | R | | | | | | | NA | | NA | | | 08/12/2014 |
| | | | | | | | | | | | | | | | | |
| 924 | Vista Rd | 0.12 | 150 | R | | | | | | | NA | | NA | | | 08/12/2014 |
| | | | | | | | | | | | | | | | | |
| 925 | Barn Rd | 0.15 | 50 | R | | | | | | | NA | | NA | | | 08/12/2014 |
| | | | | | | | | | | | | | | | | |
| 926 | Tobacco Rd | 1.31 | 90 | R | | | | | | | NA | | NA | | | 06/22/2017 |
| | | | | | | | | | | | | | | | | |
| 927 | Iron Bridge Rd | 0.03 | 400 | F | | | | | | | 0.170 | | 0.562 | 400 | F | 2017 |
| | | | | | | | | | | | | | | | | |
| 928 | Woodwinds Rd | 0.50 | 60 | R | | | | | | | NA | | NA | | | 07/25/2017 |
| | | | | | | | | | | | | | | | | |
| 929 | Briar Mtn Rd | 0.60 | 150 | R | | | | | | | NA | | NA | | | 08/03/2014 |
| | | | | | | | | | | | | | | | | |
| 929 | Briar Mtn Rd | 0.40 | 240 | R | | | | | | | NA | | NA | | | 08/03/2017 |
| | | | | | | | | | | | | | | | | |
| 930 | Wescott Rd | 0.29 | 480 | R | | | | | | | NA | | NA | | | 02/08/2017 |
| | | | | | | | | | | | | | | | | |
| 931 | Fralins Rd | 1.08 | 140 | R | | | | | | | NA | | NA | | | 07/15/2014 |
| | | | | | | | | | | | | | | | | |

Virginia Department of Transportation
Traffic Engineering Division
2017
Annual Average Daily Traffic Volume Estimates By Section of Route
Franklin Maintenance Area

| Route | Length | AADT | QA | 4Tire | Bus | -----Truck----- | | | | QC | K Factor | QK | Dir Factor | AAWDT | QW | Year |
|--------------------------|--------|------|----|-------|-----|-----------------|--------|--------|--------|----|-------------|----|---------------|-------|----|------------|
| | | | | | | 2Axle | 3+Axle | 1Trail | 2Trail | | | | | | | |
| Franklin County | | | | | | | | | | | | | | | | |
| (932) Graveyard Knob Rd | 0.80 | 60 | R | | | | | | | | NA | | | NA | | 07/26/2017 |
| | | | | | | | | | | | | | | | | |
| (933) Colonel Lee | 0.60 | 80 | R | | | | | | | | NA | | | NA | | 07/08/2014 |
| | | | | | | | | | | | | | | | | |
| (934) Horseshoe Point Rd | 0.48 | 70 | R | | | | | | | | NA | | | NA | | 07/07/2017 |
| | | | | | | | | | | | | | | | | |
| (935) Fairlane Rd | 0.50 | 30 | R | | | | | | | | NA | | | NA | | 07/08/2014 |
| | | | | | | | | | | | | | | | | |
| (936) Greenhouse Rd | 0.79 | 250 | R | | | | | | | | NA | | | NA | | 08/26/2014 |
| | | | | | | | | | | | | | | | | |
| (937) Penn Hall Rd | 1.26 | 50 | R | | | | | | | | NA | | | NA | | 06/20/2017 |
| | | | | | | | | | | | | | | | | |
| (938) Standiford Rd | 2.27 | 570 | R | | | | | | | | NA | | | NA | | 06/20/2017 |
| | | | | | | | | | | | | | | | | |
| (938) Rockcliff Rd | 0.21 | 300 | R | | | | | | | | NA | | | NA | | 06/20/2017 |
| | | | | | | | | | | | | | | | | |
| (938) Rockcliff Rd | 0.24 | 160 | R | | | | | | | | NA | | | NA | | 06/20/2017 |
| | | | | | | | | | | | | | | | | |
| (938) Rockcliff Rd | 0.46 | 50 | R | | | | | | | | NA | | | NA | | 06/20/2017 |
| | | | | | | | | | | | | | | | | |
| (939) Menefee Rd | 0.40 | 90 | R | | | | | | | | NA | | | NA | | 07/10/2014 |
| | | | | | | | | | | | | | | | | |
| (940) Ashmeade Rd | 1.25 | 610 | R | | | | | | | | NA | | | NA | | 06/06/2017 |
| | | | | | | | | | | | | | | | | |
| (941) Rolling Rd | 1.00 | 90 | R | | | | | | | | NA | | | NA | | 06/08/2017 |
| | | | | | | | | | | | | | | | | |
| (942) Bluewater Dr | 0.25 | 48 | R | | | | | | | | NA | | | NA | | 06/08/2017 |
| | | | | | | | | | | | | | | | | |
| (942) Bluewater Dr | 0.22 | 70 | R | | | | | | | | NA | | | NA | | 06/08/2017 |
| | | | | | | | | | | | | | | | | |
| (942) Bluewater Dr | 0.03 | 100 | R | | | | | | | | NA | | | NA | | 06/08/2017 |
| | | | | | | | | | | | | | | | | |
| (942) Bluewater Dr | 0.20 | 130 | R | | | | | | | | NA | | | NA | | 06/08/2017 |
| | | | | | | | | | | | | | | | | |
| (942) Bluewater Dr | 0.20 | 180 | R | | | | | | | | NA | | | NA | | 06/08/2017 |
| | | | | | | | | | | | | | | | | |
| (942) Bluewater Dr | 0.70 | 540 | R | | | | | | | | NA | | | NA | | 06/08/2017 |
| | | | | | | | | | | | | | | | | |
| (942) Bluewater Dr | 0.80 | 1400 | R | | | | | | | | NA | | | NA | | 06/08/2017 |
| | | | | | | | | | | | | | | | | |
| (942) Bluewater Dr | 1.92 | 1600 | R | | | | | | | | NA | | | NA | | 06/08/2017 |
| | | | | | | | | | | | | | | | | |

Virginia Department of Transportation
Traffic Engineering Division
2017
Annual Average Daily Traffic Volume Estimates By Section of Route
Franklin Maintenance Area

| Route | Length | AADT | QA | 4Tire | Bus | -----Truck----- | | | | QC | K Factor | QK | Dir Factor | AAWDT | QW | Year |
|------------------------|--------|------|----|-------|-----|-----------------|--------|--------|--------|----|-------------|-------|---------------|-------|------|------------|
| | | | | | | 2Axle | 3+Axle | 1Trail | 2Trail | | | | | | | |
| Franklin County | | | | | | | | | | | | | | | | |
| 943 SR 943 | 0.05 | 10 | R | | | | | | | | | | | NA | NA | 09/03/2014 |
| | | | | | | | | | | | | | | | | |
| 944 Crafts Ford Rd | 0.15 | 40 | R | | | | | | | | | | | NA | NA | 02/21/2017 |
| 944 Crafts Ford Rd | 1.11 | 340 | R | | | | | | | | | | | NA | NA | 06/22/2017 |
| 944 Crafts Ford Rd | 0.54 | 500 | R | | | | | | | | | | | NA | NA | 06/22/2017 |
| 944 Crafts Ford Rd | 0.47 | 40 | R | | | | | | | | | | | NA | NA | 06/22/2017 |
| 944 Crafts Ford Rd | 0.08 | 450 | R | | | | | | | | | | | NA | NA | 06/22/2017 |
| 945 Kemp Ford Rd | 1.56 | 1400 | F | 97% | 1% | 1% | 1% | 1% | 0% | C | 0.088 | 0.504 | 1500 | F | 2017 | |
| 945 Kemp Ford Rd | 1.90 | 520 | R | | | | | | | | | | | NA | NA | 06/20/2017 |
| 945 Kemp Ford Rd | 0.10 | 150 | R | | | | | | | | | | | NA | NA | 06/20/2017 |
| 945 Kemp Ford Rd | 0.10 | 80 | R | | | | | | | | | | | NA | NA | 06/20/2017 |
| 945 Kemp Ford Rd | 0.10 | 50 | R | | | | | | | | | | | NA | NA | 06/20/2017 |
| 946 Novelty Rd | 1.93 | 340 | R | | | | | | | | | | | NA | NA | 08/29/2014 |
| 946 Novelty Rd | 1.79 | 210 | R | | | | | | | | | | | NA | NA | 08/29/2014 |
| 946 Tabernacle Rd | 0.30 | 50 | R | | | | | | | | | | | NA | NA | 06/16/2017 |
| 947 Camp Rd | 0.23 | 80 | R | | | | | | | | | | | NA | NA | 06/13/2017 |
| 948 Periwinkle Rd | 0.80 | 420 | R | | | | | | | | | | | NA | NA | 06/13/2017 |
| 949 Lakewood Forest Rd | 2.33 | 1400 | R | | | | | | | | | | | NA | NA | 06/13/2017 |
| 949 Lakewood Forest Rd | 0.84 | 470 | R | | | | | | | | | | | NA | NA | 06/13/2017 |
| 949 Lakewood Forest Rd | 0.16 | 190 | R | | | | | | | | | | | NA | NA | 06/13/2017 |
| 949 Lakewood Forest Rd | 0.13 | 100 | R | | | | | | | | | | | NA | NA | 06/13/2017 |
| 950 Dovetail Rd | 0.75 | 10 | R | | | | | | | | | | | NA | NA | 07/17/2014 |
| 951 Redbud Lane | 0.51 | 560 | R | | | | | | | | | | | NA | NA | 01/24/2017 |

Virginia Department of Transportation
Traffic Engineering Division
2017
Annual Average Daily Traffic Volume Estimates By Section of Route
Franklin Maintenance Area

| Route | Length | AADT | QA | 4Tire | Bus | -----Truck----- | | | | QC | K Factor | QK | Dir Factor | AAWDT | QW | Year |
|----------------------------|--------|------|----|-------|-----|-----------------|--------|--------|--------|----|-------------|-------|---------------|-------|------|------------|
| | | | | | | 2Axle | 3+Axle | 1Trail | 2Trail | | | | | | | |
| Franklin County | | | | | | | | | | | | | | | | |
| (951) Redbud Lane | 0.29 | 410 | R | | | | | | | | NA | | | NA | | 01/24/2017 |
| | | | | | | | | | | | | | | | | |
| (951) Redbud Lane | 0.45 | 60 | R | | | | | | | | NA | | | NA | | 01/24/2017 |
| | | | | | | | | | | | | | | | | |
| (952) Indian Cave Rd | 0.86 | 110 | R | | | | | | | | NA | | | NA | | 08/28/2014 |
| | | | | | | | | | | | | | | | | |
| (954) Ball Park Rd | 1.80 | 460 | R | | | | | | | | NA | | | NA | | 07/15/2014 |
| | | | | | | | | | | | | | | | | |
| (956) Redbud Hill Rd | 0.70 | 130 | R | | | | | | | | NA | | | NA | | 08/01/2017 |
| | | | | | | | | | | | | | | | | |
| (957) Dillard's Hill Rd | 0.83 | 320 | R | | | | | | | | NA | | | NA | | 06/20/2017 |
| | | | | | | | | | | | | | | | | |
| (958) Tall Tree Rd | 0.24 | 40 | R | | | | | | | | NA | | | NA | | 06/22/2017 |
| | | | | | | | | | | | | | | | | |
| (959) Rutrough Rd | 0.20 | 70 | R | | | | | | | | NA | | | NA | | 06/22/2017 |
| | | | | | | | | | | | | | | | | |
| (960) Keatts Rd | 0.50 | 20 | R | | | | | | | | NA | | | NA | | 08/12/2014 |
| | | | | | | | | | | | | | | | | |
| (961) Hedgewood Rd | 0.28 | 50 | R | | | | | | | | NA | | | NA | | 06/26/2014 |
| | | | | | | | | | | | | | | | | |
| (962) Masons Knob Rd | 0.65 | 60 | R | | | | | | | | NA | | | NA | | 07/25/2017 |
| | | | | | | | | | | | | | | | | |
| (963) Shively Rd | 0.19 | 20 | R | | | | | | | | NA | | | NA | | 07/11/2017 |
| | | | | | | | | | | | | | | | | |
| (964) Barton Spur Rd | 0.85 | 50 | R | | | | | | | | NA | | | NA | | 07/01/2014 |
| | | | | | | | | | | | | | | | | |
| (965) Brookwood Rd | 0.67 | 160 | R | | | | | | | | NA | | | NA | | 06/22/2017 |
| | | | | | | | | | | | | | | | | |
| (965) Brookwood Rd | 0.75 | 310 | R | | | | | | | | NA | | | NA | | 06/22/2017 |
| | | | | | | | | | | | | | | | | |
| (966) Jefferson Dock Rd | 0.25 | 320 | R | | | | | | | | NA | | | NA | | 06/16/2017 |
| | | | | | | | | | | | | | | | | |
| (966) Jefferson Dock Rd | 1.17 | 210 | R | | | | | | | | NA | | | NA | | 06/16/2017 |
| | | | | | | | | | | | | | | | | |
| (967) Hillcrest Heights Dr | 0.50 | 130 | R | | | | | | | | NA | | | NA | | 06/16/2017 |
| | | | | | | | | | | | | | | | | |
| (969) Danville Tpke | 3.16 | 500 | F | 95% | 1% | 1% | 1% | 2% | 0% | C | 0.109 | 0.508 | 520 | F | 2017 | |
| | | | | | | | | | | | | | | | | |

Virginia Department of Transportation
Traffic Engineering Division
2017
Annual Average Daily Traffic Volume Estimates By Section of Route
Franklin Maintenance Area

| Route | Length | AADT | QA | 4Tire | Bus | -----Truck----- | | | | QC | K Factor | QK | Dir Factor | AAWDT | QW | Year |
|------------------------|--------|------|----|-------|-----|---------------------------------|--------|--------|--------|----|-------------|----|---------------|-------|----|------------|
| | | | | | | 2Axle | 3+Axle | 1Trail | 2Trail | | | | | | | |
| Franklin County | | | | | | | | | | | | | | | | |
| (970) Wright Rd | 0.40 | 80 | R | | | From: 33-613 Naff Rd | | | | | NA | | NA | | | 06/24/2014 |
| | | | | | | To: Dead End | | | | | | | | | | |
| (971) Crescent Lane | 0.13 | 60 | R | | | From: Dead End | | | | | NA | | NA | | | 06/22/2017 |
| | | | | | | To: 33-965 Brookwood Rd | | | | | | | | | | |
| (972) Landmark Rd | 0.41 | 790 | R | | | From: SR 116 Jubal Early Hwy | | | | | NA | | NA | | | 08/19/2014 |
| | | | | | | To: 33-688 Landmark Rd | | | | | | | | | | |
| (973) Country Rd | 0.22 | 50 | R | | | From: SR 116 S. Jubal Early Hwy | | | | | NA | | NA | | | 07/30/2014 |
| | | | | | | To: SR 116 N. Jubal Early Hwy | | | | | | | | | | |
| (974) Millwood Rd | 0.13 | 170 | R | | | From: 33-657 Crowell Gap Rd | | | | | NA | | NA | | | 07/30/2014 |
| | | | | | | To: SR 116 Jubal Early Hwy | | | | | | | | | | |
| (975) Bonbrook Mill Rd | 0.43 | 20 | R | | | From: SR 116 N. Jubal Early Hwy | | | | | NA | | NA | | | 07/30/2014 |
| | | | | | | To: SR 116 S; 33-657 | | | | | | | | | | |
| (976) Cherokee Hills | 0.33 | 140 | R | | | From: 33-609 Country Ridge Rd | | | | | NA | | NA | | | 07/10/2014 |
| | | | | | | To: Dead End | | | | | | | | | | |
| (977) Country Oak Rd | 0.55 | 120 | R | | | From: 33-966 Jefferson Dock Rd | | | | | NA | | NA | | | 08/29/2014 |
| | | | | | | To: Dead End | | | | | | | | | | |
| (978) Oldfield Rd | 0.80 | 380 | R | | | From: 33-666 Merriman Way Rd | | | | | NA | | NA | | | 06/13/2017 |
| | | | | | | To: 33-1230 Oak Grove Dr | | | | | | | | | | |
| (978) Oldfield Rd | 0.25 | 120 | R | | | From: 33-1231 Twin Coves Dr | | | | | NA | | NA | | | 06/13/2017 |
| | | | | | | To: Dead End | | | | | | | | | | |
| (979) Meeks Rd | 0.48 | 80 | R | | | From: Dead End | | | | | NA | | NA | | | 08/05/2014 |
| | | | | | | To: 33-890 Snow Creek Rd | | | | | | | | | | |
| (980) Pepper Rd | 0.47 | 100 | R | | | From: 33-800 Waid Park Rd | | | | | NA | | NA | | | 09/14/2017 |
| | | | | | | To: 33-640 Five Mile Mtn Rd | | | | | | | | | | |
| (981) Edward Rd | 0.45 | 170 | R | | | From: Dead End | | | | | NA | | NA | | | 08/29/2014 |
| | | | | | | To: 33-660 Morgans Fork Rd | | | | | | | | | | |
| (982) Anthony Ford Rd | 0.10 | 70 | R | | | From: Pittsylvania County Line | | | | | NA | | NA | | | 06/16/2017 |
| | | | | | | To: 33-1140 Tompkins Rd | | | | | | | | | | |
| (982) Anthony Ford Rd | 0.11 | 50 | R | | | From: 33-1140 Tompkins Rd | | | | | NA | | NA | | | 06/16/2017 |
| | | | | | | To: Dead End | | | | | | | | | | |
| (983) Shady Lane | 0.22 | 120 | R | | | From: Cul-de-Sac | | | | | NA | | NA | | | 08/01/2017 |
| | | | | | | To: US 220 Virgil H Goode Hwy | | | | | | | | | | |
| (984) Oak Forest Rd | 0.25 | 140 | R | | | From: Dead End | | | | | NA | | NA | | | 07/07/2017 |
| | | | | | | To: Henry County Line | | | | | | | | | | |
| (985) Witcher Rd | 0.55 | 50 | R | | | From: 33-652 Circle Creek | | | | | NA | | NA | | | 02/09/2017 |
| | | | | | | To: Dead End | | | | | | | | | | |
| (986) Mockingbird Rd | 0.20 | 80 | R | | | From: 33-739 Bethlehem Rd | | | | | NA | | NA | | | 07/27/2017 |
| | | | | | | To: Dead End | | | | | | | | | | |

Virginia Department of Transportation
Traffic Engineering Division
2017
Annual Average Daily Traffic Volume Estimates By Section of Route
Franklin Maintenance Area

| Route | Length | AADT | QA | 4Tire | Bus | -----Truck----- | | | | QC | K Factor | QK | Dir Factor | AAWDT | QW | Year |
|-----------------------------|--------|------|----|-------|-----|-----------------|--------|--------|--------|----|-------------|----|---------------|-------|----|------------|
| | | | | | | 2Axle | 3+Axle | 1Trail | 2Trail | | | | | | | |
| Franklin County | | | | | | | | | | | | | | | | |
| (987) McDonald Rd | 0.15 | 90 | R | | | | | | | | NA | | | NA | | 06/22/2017 |
| | | | | | | | | | | | | | | | | |
| | | | | | | | | | | | | | | | | |
| (988) Loop Rd | 0.41 | 50 | R | | | | | | | | NA | | | NA | | 07/08/2014 |
| | | | | | | | | | | | | | | | | |
| | | | | | | | | | | | | | | | | |
| (989) Dennis Loop | 0.42 | 10 | R | | | | | | | | NA | | | NA | | 07/08/2014 |
| | | | | | | | | | | | | | | | | |
| | | | | | | | | | | | | | | | | |
| (990) Sallys Ridge Rd | 0.10 | 100 | R | | | | | | | | NA | | | NA | | 07/07/2017 |
| | | | | | | | | | | | | | | | | |
| | | | | | | | | | | | | | | | | |
| (990) Sallys Ridge Rd | 0.45 | 130 | R | | | | | | | | NA | | | NA | | 07/07/2017 |
| | | | | | | | | | | | | | | | | |
| | | | | | | | | | | | | | | | | |
| (991) Rustic Ridge Rd | 0.40 | 60 | R | | | | | | | | NA | | | NA | | 07/07/2017 |
| | | | | | | | | | | | | | | | | |
| | | | | | | | | | | | | | | | | |
| (992) Thompson Ridge Rd | 0.67 | 70 | R | | | | | | | | NA | | | NA | | 07/07/2017 |
| | | | | | | | | | | | | | | | | |
| | | | | | | | | | | | | | | | | |
| Floyd County | | | | | | | | | | | | | | | | |
| (993) Remington Rd | 0.02 | 30 | R | | | | | | | | NA | | | NA | | 09/03/2014 |
| | | | | | | | | | | | | | | | | |
| | | | | | | | | | | | | | | | | |
| Franklin County | | | | | | | | | | | | | | | | |
| (993) Remington Rd | 0.02 | 30 | R | | | | | | | | NA | | | NA | | 09/03/2014 |
| | | | | | | | | | | | | | | | | |
| | | | | | | | | | | | | | | | | |
| (993) Remington Rd | 0.10 | 30 | R | | | | | | | | NA | | | NA | | 09/03/2014 |
| | | | | | | | | | | | | | | | | |
| | | | | | | | | | | | | | | | | |
| (994) New Plant Rd | 0.09 | 250 | R | | | | | | | | NA | | | NA | | 09/20/2017 |
| | | | | | | | | | | | | | | | | |
| | | | | | | | | | | | | | | | | |
| (995) Miracle Rd | 0.90 | 70 | R | | | | | | | | NA | | | NA | | 07/27/2017 |
| | | | | | | | | | | | | | | | | |
| | | | | | | | | | | | | | | | | |
| (996) Cooper Rd | 0.40 | 40 | R | | | | | | | | NA | | | NA | | 07/08/2014 |
| | | | | | | | | | | | | | | | | |
| | | | | | | | | | | | | | | | | |
| (997) Sandlewood Rd | 0.80 | 100 | R | | | | | | | | NA | | | NA | | 06/29/2017 |
| | | | | | | | | | | | | | | | | |
| | | | | | | | | | | | | | | | | |
| (998) Mirey Branch Rd | 0.12 | 30 | R | | | | | | | | NA | | | NA | | 07/25/2017 |
| | | | | | | | | | | | | | | | | |
| | | | | | | | | | | | | | | | | |
| (999) Old Plantation Rd | 0.32 | 120 | R | | | | | | | | NA | | | NA | | 09/12/2017 |
| | | | | | | | | | | | | | | | | |
| | | | | | | | | | | | | | | | | |
| (1000) Saddlewood Dr | 0.51 | 120 | R | | | | | | | | NA | | | NA | | 06/29/2017 |
| | | | | | | | | | | | | | | | | |
| | | | | | | | | | | | | | | | | |
| (1001) Beverly Hills Circle | 0.31 | 140 | R | | | | | | | | NA | | | NA | | 09/14/2017 |
| | | | | | | | | | | | | | | | | |
| | | | | | | | | | | | | | | | | |
| (1001) Beverly Hills Circle | 0.02 | 200 | R | | | | | | | | NA | | | NA | | 09/14/2017 |
| | | | | | | | | | | | | | | | | |
| | | | | | | | | | | | | | | | | |

Virginia Department of Transportation
Traffic Engineering Division
2017
Annual Average Daily Traffic Volume Estimates By Section of Route
Franklin Maintenance Area

| Route | Length | AADT | QA | 4Tire | Bus | -----Truck----- | | | | QC | K Factor | QK | Dir Factor | AAWDT | QW | Year |
|------------------------|--------|------|---------------------------------------|-------|-----|-----------------|--------|--------|--------|----|-------------|----|---------------|-------|----|------------|
| | | | | | | 2Axle | 3+Axle | 1Trail | 2Trail | | | | | | | |
| Franklin County | | | | | | | | | | | | | | | | |
| 1002 Hollywood Rd | 0.07 | 30 | R | | | | | | | | NA | | NA | | | 08/07/2017 |
| | | | From: Dead End | | | | | | | | | | | | | |
| 1002 Hollywood Rd | 0.07 | 80 | R | | | | | | | | NA | | NA | | | 09/14/2017 |
| | | | To: 33-1001 S, Beverly Hills Circle | | | | | | | | | | | | | |
| 1002 Hollywood Rd | 0.08 | 10 | R | | | | | | | | NA | | NA | | | 08/07/2017 |
| | | | From: 33-1001 N, Beverly Hills Circle | | | | | | | | | | | | | |
| | | | To: Dead End | | | | | | | | | | | | | |
| 1003 Barfoot West Rd | 0.39 | 60 | R | | | | | | | | NA | | NA | | | 09/14/2017 |
| | | | From: SR 40 S, Franklin St | | | | | | | | | | | | | |
| | | | To: SR 40 N, Franklin St | | | | | | | | | | | | | |
| 1004 Regency Blvd | 0.30 | 230 | R | | | | | | | | NA | | NA | | | 08/03/2017 |
| | | | From: 33-816 Cassell Dr | | | | | | | | | | | | | |
| 1004 Regency Blvd | 0.18 | 50 | R | | | | | | | | NA | | NA | | | 08/03/2017 |
| | | | From: 33-1005 Courtland Rd | | | | | | | | | | | | | |
| | | | To: Cul-de-Sac | | | | | | | | | | | | | |
| 1005 Courtland Rd | 0.07 | 40 | R | | | | | | | | NA | | NA | | | 08/03/2017 |
| | | | From: Cul-de-Sac | | | | | | | | | | | | | |
| | | | To: 33-1004 Regency Blvd | | | | | | | | | | | | | |
| 1006 Friendly St | 0.13 | 80 | R | | | | | | | | NA | | NA | | | 08/07/2017 |
| | | | From: Dead End | | | | | | | | | | | | | |
| | | | To: 33-820 Diamond Ave | | | | | | | | | | | | | |
| 1007 Treetop Rd | 0.65 | 100 | R | | | | | | | | NA | | NA | | | 08/03/2017 |
| | | | From: 33-1019 Tripple Creek Rd | | | | | | | | | | | | | |
| | | | To: Dead End | | | | | | | | | | | | | |
| 1008 Bernard Rd | 0.05 | 3500 | R | | | | | | | | NA | | NA | | | 09/20/2017 |
| | | | From: Ramp to US 220 | | | | | | | | | | | | | |
| 1008 Bernard Rd | 0.09 | 4600 | F | 97% | 2% | 1% | 0% | 0% | 0% | C | 0.112 | | 0.656 | 4600 | F | 2017 |
| | | | To: FR-612 F-612 | | | | | | | | | | | | | |
| 1008 Bernard Rd | 0.13 | 4500 | F | 97% | 3% | 1% | 0% | 0% | 0% | C | 0.110 | | 0.657 | 4500 | F | 2017 |
| | | | From: 33-1016 Mtn View Dr | | | | | | | | | | | | | |
| 1008 Bernard Rd | 0.10 | 4400 | F | 97% | 3% | 1% | 0% | 0% | 0% | C | 0.110 | | 0.655 | 4400 | F | 2017 |
| | | | From: 33-1009 Hilltop Dr | | | | | | | | | | | | | |
| 1008 Bernard Rd | 0.09 | 4400 | F | 97% | 3% | 1% | 0% | 0% | 0% | C | 0.109 | | 0.656 | 4400 | F | 2017 |
| | | | From: 33-1013 Meadowlark Rd | | | | | | | | | | | | | |
| 1008 Bernard Rd | 0.09 | 4400 | F | 97% | 3% | 1% | 0% | 0% | 0% | C | 0.111 | | 0.662 | 4400 | F | 2017 |
| | | | From: 33-1010 Vantage Rd | | | | | | | | | | | | | |
| 1008 Bernard Rd | 0.30 | 4800 | F | 97% | 2% | 0% | 0% | 0% | 0% | C | 0.107 | | 0.647 | 4800 | F | 2017 |
| | | | From: 33-1014 Lakeview Dr | | | | | | | | | | | | | |
| | | | To: 33-649 School Board | | | | | | | | | | | | | |
| 1009 Hilltop Dr | 0.14 | 310 | R | | | | | | | | NA | | NA | | | 08/15/2014 |
| | | | From: 33-1008 Bernard Rd | | | | | | | | | | | | | |
| 1009 Hilltop Dr | 0.13 | 240 | R | | | | | | | | NA | | NA | | | 08/15/2014 |
| | | | From: 33-1014 Lakeview Dr | | | | | | | | | | | | | |
| 1009 Hilltop Dr | 0.30 | 280 | R | | | | | | | | NA | | NA | | | 08/15/2014 |
| | | | From: 33-1010 Vantage Rd | | | | | | | | | | | | | |
| | | | To: 33-1008 Bernard Rd | | | | | | | | | | | | | |
| 1010 Vantage Rd | 0.15 | 130 | R | | | | | | | | NA | | NA | | | 08/15/2014 |
| | | | From: 33-1008 Bernard Rd | | | | | | | | | | | | | |
| | | | To: 33-1009 Hilltop Dr | | | | | | | | | | | | | |
| 1011 Westward Rd | 0.48 | 170 | R | | | | | | | | NA | | NA | | | 09/03/2014 |
| | | | From: Dead End | | | | | | | | | | | | | |
| | | | To: Bus US 220 | | | | | | | | | | | | | |

Virginia Department of Transportation
Traffic Engineering Division
2017
Annual Average Daily Traffic Volume Estimates By Section of Route
Franklin Maintenance Area

| Route | Length | AADT | QA | 4Tire | Bus | -----Truck----- | | | | QC | K Factor | QK | Dir Factor | AAWDT | QW | Year |
|------------------------|--------|------|----|-------|-----|-----------------|--------|--------|--------|----|-------------|----|---------------|-------|----|------------|
| | | | | | | 2Axle | 3+Axle | 1Trail | 2Trail | | | | | | | |
| Franklin County | | | | | | | | | | | | | | | | |
| 1012 Power Line Rd | 0.11 | 30 | R | | | | | | | | NA | | | NA | | 09/03/2014 |
| | | | | | | | | | | | | | | | | |
| | | | | | | | | | | | | | | | | |
| 1013 Meadowlark Rd | 0.09 | 60 | R | | | | | | | | NA | | | NA | | 08/15/2014 |
| | | | | | | | | | | | | | | | | |
| | | | | | | | | | | | | | | | | |
| 1014 Lakeview Dr | 0.11 | 80 | R | | | | | | | | NA | | | NA | | 08/15/2014 |
| | | | | | | | | | | | | | | | | |
| | | | | | | | | | | | | | | | | |
| 1014 Lakeview Dr | 0.20 | 560 | R | | | | | | | | NA | | | NA | | 08/15/2014 |
| | | | | | | | | | | | | | | | | |
| | | | | | | | | | | | | | | | | |
| 1014 Lakeview Dr | 0.08 | 70 | R | | | | | | | | NA | | | NA | | 08/15/2014 |
| | | | | | | | | | | | | | | | | |
| | | | | | | | | | | | | | | | | |
| 1015 Lakeview Dr | 0.16 | 100 | R | | | | | | | | NA | | | NA | | 08/15/2014 |
| | | | | | | | | | | | | | | | | |
| | | | | | | | | | | | | | | | | |
| 1016 Mtn View Dr | 0.25 | 230 | R | | | | | | | | NA | | | NA | | 08/15/2014 |
| | | | | | | | | | | | | | | | | |
| | | | | | | | | | | | | | | | | |
| 1017 Cornell Rd | 0.15 | 310 | R | | | | | | | | NA | | | NA | | 08/15/2014 |
| | | | | | | | | | | | | | | | | |
| | | | | | | | | | | | | | | | | |
| 1017 Cornell Rd | 0.13 | 230 | R | | | | | | | | NA | | | NA | | 08/15/2014 |
| | | | | | | | | | | | | | | | | |
| | | | | | | | | | | | | | | | | |
| 1018 Sandridge Rd | 0.30 | 510 | R | | | | | | | | NA | | | NA | | 06/27/2017 |
| | | | | | | | | | | | | | | | | |
| | | | | | | | | | | | | | | | | |
| 1019 Tripple Creek Rd | 0.24 | 230 | R | | | | | | | | NA | | | NA | | 06/27/2017 |
| | | | | | | | | | | | | | | | | |
| | | | | | | | | | | | | | | | | |
| 1019 Tripple Creek Rd | 1.27 | 610 | R | | | | | | | | NA | | | NA | | 06/27/2017 |
| | | | | | | | | | | | | | | | | |
| | | | | | | | | | | | | | | | | |
| 1019 Tripple Creek Rd | 0.09 | 150 | R | | | | | | | | NA | | | NA | | 06/27/2017 |
| | | | | | | | | | | | | | | | | |
| | | | | | | | | | | | | | | | | |
| 1020 Eastover Rd | 0.50 | 220 | R | | | | | | | | NA | | | NA | | 06/27/2017 |
| | | | | | | | | | | | | | | | | |
| | | | | | | | | | | | | | | | | |
| 1021 Honeywood Rd | 0.20 | 150 | R | | | | | | | | NA | | | NA | | 06/27/2017 |
| | | | | | | | | | | | | | | | | |
| | | | | | | | | | | | | | | | | |
| 1022 Shamrock Rd | 0.20 | 230 | R | | | | | | | | NA | | | NA | | 06/27/2017 |
| | | | | | | | | | | | | | | | | |
| | | | | | | | | | | | | | | | | |
| 1023 Fern Cliff Rd | 0.18 | 70 | R | | | | | | | | NA | | | NA | | 06/27/2017 |
| | | | | | | | | | | | | | | | | |
| | | | | | | | | | | | | | | | | |
| 1023 Hollyfield Rd | 0.32 | 180 | R | | | | | | | | NA | | | NA | | 06/27/2017 |
| | | | | | | | | | | | | | | | | |
| | | | | | | | | | | | | | | | | |
| 1024 Sunrise Rd | 0.32 | 240 | R | | | | | | | | NA | | | NA | | 06/27/2017 |
| | | | | | | | | | | | | | | | | |
| | | | | | | | | | | | | | | | | |
| 1025 Acorn Rd | 0.07 | 110 | R | | | | | | | | NA | | | NA | | 08/03/2017 |
| | | | | | | | | | | | | | | | | |
| | | | | | | | | | | | | | | | | |

Virginia Department of Transportation
Traffic Engineering Division
2017
Annual Average Daily Traffic Volume Estimates By Section of Route
Franklin Maintenance Area

| Route | Length | AADT | QA | 4Tire | Bus | -----Truck----- | | | | QC | K Factor | QK | Dir Factor | AAWDT | QW | Year |
|------------------------|--------|------|----|-------|-----|--------------------------------------|--------|--------|--------|-------|-------------|-------|---------------|-------|----|------------|
| | | | | | | 2Axle | 3+Axle | 1Trail | 2Trail | | | | | | | |
| Franklin County | | | | | | | | | | | | | | | | |
| 1025 Acorn Rd | 0.06 | 70 | R | | | From: 33-1026 Westover Rd | | | | | NA | | | NA | | 08/03/2017 |
| | | | | | | To: Dead End | | | | | | | | | | |
| 1026 Westover Rd | 0.13 | 40 | R | | | From: 33-1027 Westover Rd | | | | | NA | | | NA | | 08/03/2017 |
| | | | | | | To: 33-1025 Acorn Rd | | | | | | | | | | |
| 1027 Westover Rd | 0.06 | 50 | R | | | From: SR 40 Franklin St | | | | | NA | | | NA | | 08/03/2017 |
| | | | | | | To: 33-1026 Westover Rd | | | | | | | | | | |
| 1028 Hunt Valley Rd | 0.75 | 70 | R | | | From: Dead End | | | | | NA | | | NA | | 08/03/2017 |
| | | | | | | To: 33-756 Ruritan Rd | | | | | | | | | | |
| 1029 Storey Creek Lane | 0.44 | 150 | R | | | From: 33-754 Falcon Ridge | | | | | NA | | | NA | | 08/03/2017 |
| | | | | | | To: Dead End | | | | | | | | | | |
| 1030 Pleasant Rd | 0.17 | 240 | R | | | From: 33-640 Five Mile Mtn Rd | | | | | NA | | | NA | | 09/14/2017 |
| | | | | | | To: 33-1031 Sunset Dr | | | | | | | | | | |
| 1031 Sunset Dr | 0.11 | 190 | R | | | From: 33-1030 Pleasant Rd | | | | | NA | | | NA | | 09/14/2017 |
| | | | | | | To: 33-1032 Highfield Circle | | | | | | | | | | |
| 1032 Highfield Circle | 0.27 | 60 | R | | | From: 33-1033 Highfield Rd | | | | | NA | | | NA | | 09/14/2017 |
| | | | | | | To: 33-1031 Sunset Dr | | | | | | | | | | |
| 1033 Highfield Rd | 0.33 | 240 | R | | | From: 33-640 Five Mile Mtn Rd | | | | | NA | | | NA | | 09/14/2017 |
| | | | | | | To: 33-1032 Highfield Circle | | | | | | | | | | |
| 1034 Scenic River Dr | 0.94 | 300 | R | | | From: Dead End | | | | | NA | | | NA | | 06/27/2017 |
| | | | | | | To: 33-713 Power Dam Rd | | | | | | | | | | |
| 1035 Beechdale Rd | 0.50 | 110 | R | | | From: SR 122 Booker T Washington Hwy | | | | | NA | | | NA | | 08/01/2017 |
| | | | | | | To: Dead End | | | | | | | | | | |
| 1036 Willow Creek Rd | 0.56 | 260 | R | | | From: US 220 Virgil H Goode Hwy | | | | 0.113 | | 0.667 | | NA | | 07/10/2014 |
| | | | | | | To: 33-619 Fanny Cook Rd | | | | | | | | | | |
| 1037 Circle View | 0.30 | 270 | R | | | From: 33-1038 Circle View | | | | | NA | | | NA | | 09/20/2017 |
| | | | | | | To: 33-906 Highland Hills Rd | | | | | | | | | | |
| 1038 Circle View | 0.32 | 150 | R | | | From: 33-1037 Circle View | | | | | NA | | | NA | | 09/20/2017 |
| | | | | | | To: 33-906 Highland Hills Rd | | | | | | | | | | |
| 1039 Energy Blvd | 0.33 | 660 | R | | | From: Cul-de-Sac | | | | | NA | | | NA | | 09/20/2017 |
| | | | | | | To: 33-635 Bonbrook Mill Rd | | | | | | | | | | |
| 1040 Greenview Dr | 0.13 | 490 | R | | | From: 33-640 Five Mile Mtn Rd | | | | | NA | | | NA | | 09/14/2017 |
| | | | | | | To: 33-1041 Belmont Dr | | | | | | | | | | |
| 1040 Greenview Dr | 0.10 | 460 | R | | | From: 33-1043 Forest Hill Lane | | | | | NA | | | NA | | 09/14/2017 |
| | | | | | | To: 33-1040 Greenview Dr | | | | | | | | | | |
| 1041 Belmont Dr | 0.16 | 80 | R | | | From: 33-1042 Dillard Lane | | | | | NA | | | NA | | 09/14/2017 |
| | | | | | | To: 33-1041 Belmont Dr | | | | | | | | | | |
| 1042 Dillard Lane | 0.09 | 30 | R | | | From: 33-1043 Forest Hill Lane | | | | | NA | | | NA | | 09/14/2017 |
| | | | | | | To: 33-1043 Forest Hill Lane | | | | | | | | | | |

Virginia Department of Transportation
Traffic Engineering Division
2017
Annual Average Daily Traffic Volume Estimates By Section of Route
Franklin Maintenance Area

| Route | Length | AADT | QA | 4Tire | Bus | -----Truck----- | | | | QC | K Factor | QK | Dir Factor | AAWDT | QW | Year |
|------------------------|----------------------|------|-----|-------|-----|-----------------|--------|--------|--------|----|-------------|----|---------------|-------|----|------------|
| | | | | | | 2Axle | 3+Axle | 1Trail | 2Trail | | | | | | | |
| Franklin County | | | | | | | | | | | | | | | | |
| 1042 | Dillard Lane | 0.11 | 50 | R | | | | | | | | NA | | NA | | 09/14/2017 |
| | | | | | | | | | | | | | | | | |
| | | | | | | | | | | | | | | | | |
| 1043 | Forest Hill Lane | 0.14 | 50 | R | | | | | | | | NA | | NA | | 09/14/2017 |
| | | | | | | | | | | | | | | | | |
| | | | | | | | | | | | | | | | | |
| 1044 | Creekwood Dr | 0.07 | 70 | R | | | | | | | | NA | | NA | | 09/14/2017 |
| | | | | | | | | | | | | | | | | |
| | | | | | | | | | | | | | | | | |
| 1045 | Crest View Rd | 0.15 | 50 | R | | | | | | | | NA | | NA | | 08/03/2017 |
| | | | | | | | | | | | | | | | | |
| | | | | | | | | | | | | | | | | |
| 1045 | Crest View Rd | 0.08 | 160 | R | | | | | | | | NA | | NA | | 08/03/2017 |
| | | | | | | | | | | | | | | | | |
| | | | | | | | | | | | | | | | | |
| 1046 | Carolina Rd | 0.12 | 90 | R | | | | | | | | NA | | NA | | 08/03/2017 |
| | | | | | | | | | | | | | | | | |
| | | | | | | | | | | | | | | | | |
| 1047 | Pinedale Dr | 0.06 | 30 | R | | | | | | | | NA | | NA | | 08/03/2017 |
| | | | | | | | | | | | | | | | | |
| | | | | | | | | | | | | | | | | |
| 1047 | Pinedale Dr | 0.16 | 20 | R | | | | | | | | NA | | NA | | 08/03/2017 |
| | | | | | | | | | | | | | | | | |
| | | | | | | | | | | | | | | | | |
| 1048 | Ferguson Loop | 0.09 | 2 | R | | | | | | | | NA | | NA | | 07/10/2014 |
| | | | | | | | | | | | | | | | | |
| | | | | | | | | | | | | | | | | |
| 1049 | Mountain Top Rd | 0.04 | 620 | R | | | | | | | | NA | | NA | | 09/14/2017 |
| | | | | | | | | | | | | | | | | |
| | | | | | | | | | | | | | | | | |
| 1050 | River Bay Dr | 0.05 | 190 | R | | | | | | | | NA | | NA | | 01/24/2017 |
| | | | | | | | | | | | | | | | | |
| | | | | | | | | | | | | | | | | |
| 1050 | River Bay Dr | 0.16 | 80 | R | | | | | | | | NA | | NA | | 01/24/2017 |
| | | | | | | | | | | | | | | | | |
| | | | | | | | | | | | | | | | | |
| 1051 | Oak Point Dr | 0.35 | 110 | R | | | | | | | | NA | | NA | | 01/24/2017 |
| | | | | | | | | | | | | | | | | |
| | | | | | | | | | | | | | | | | |
| 1052 | Whispering Breeze Dr | 0.14 | 120 | R | | | | | | | | NA | | NA | | 06/27/2017 |
| | | | | | | | | | | | | | | | | |
| | | | | | | | | | | | | | | | | |
| 1053 | Birchwood Lane | 0.45 | 80 | R | | | | | | | | NA | | NA | | 08/03/2017 |
| | | | | | | | | | | | | | | | | |
| | | | | | | | | | | | | | | | | |
| 1054 | Claybrook Rd | 0.37 | 150 | R | | | | | | | | NA | | NA | | 06/26/2014 |
| | | | | | | | | | | | | | | | | |
| | | | | | | | | | | | | | | | | |
| 1055 | Wooddale Dr | 0.48 | 420 | R | | | | | | | | NA | | NA | | 08/01/2017 |
| | | | | | | | | | | | | | | | | |
| | | | | | | | | | | | | | | | | |
| 1056 | Dalewood Lane | 0.31 | 220 | R | | | | | | | | NA | | NA | | 08/03/2017 |
| | | | | | | | | | | | | | | | | |
| | | | | | | | | | | | | | | | | |
| 1057 | Miriam Hill Dr | 1.04 | 200 | R | | | | | | | | NA | | NA | | 06/26/2014 |
| | | | | | | | | | | | | | | | | |
| | | | | | | | | | | | | | | | | |

Virginia Department of Transportation
Traffic Engineering Division
2017
Annual Average Daily Traffic Volume Estimates By Section of Route
Franklin Maintenance Area

| Route | Length | AADT | QA | 4Tire | Bus | -----Truck----- | | | | QC | K Factor | QK | Dir Factor | AAWDT | QW | Year |
|--------------------------|--------|------|----|-------|-----|---------------------------------|--------|--------|--------|----|-------------|----|---------------|-------|----|------------|
| | | | | | | 2Axle | 3+Axle | 1Trail | 2Trail | | | | | | | |
| Franklin County | | | | | | | | | | | | | | | | |
| (1059) Meadow Brook Dr | 0.17 | 110 | R | | | From 33-775 Iron Ridge Rd | | | | | NA | | | NA | | 06/26/2014 |
| | | | | | | To Cul-de-Sac | | | | | | | | | | |
| (1060) Waterwood Dr | 0.25 | 80 | R | | | From 33-942 Bluewater Dr | | | | | NA | | | NA | | 01/31/2017 |
| | | | | | | To Cul-de-Sac | | | | | | | | | | |
| (1061) Lookout Pointe Dr | 0.14 | 70 | R | | | From 33-942 Bluewater Dr | | | | | NA | | | NA | | 01/31/2017 |
| | | | | | | To Cul-de-Sac | | | | | | | | | | |
| (1062) Waterpoint Dr | 0.18 | 80 | R | | | From 33-942 Bluewater Dr | | | | | NA | | | NA | | 01/31/2017 |
| | | | | | | To 33-1064 Waterpoint Court | | | | | | | | | | |
| (1063) Woodlake Dr | 0.12 | 70 | R | | | From 33-942 Bluewater Dr | | | | | NA | | | NA | | 01/31/2017 |
| | | | | | | To Cul-de-Sac | | | | | | | | | | |
| (1064) Waterpoint Ct | 0.03 | 50 | R | | | From Cul-de-Sac | | | | | NA | | | NA | | 01/31/2017 |
| | | | | | | To 33-1062 Waterpoint Dr | | | | | | | | | | |
| (1064) Waterpoint Ct | 0.05 | 50 | R | | | From 33-1062 Waterpoint Dr | | | | | NA | | | NA | | 01/31/2017 |
| | | | | | | To Cul-de-Sac | | | | | | | | | | |
| (1065) Woodlake Court | 0.08 | 30 | R | | | From Dead End | | | | | NA | | | NA | | 08/01/2014 |
| | | | | | | To 33-1063 Woodlake Dr | | | | | | | | | | |
| (1066) Westwood Dr | 0.55 | 40 | R | | | From Cul-de-Sac | | | | | NA | | | NA | | 09/05/2014 |
| | | | | | | To 33-684 Boones Mill Rd | | | | | | | | | | |
| (1069) Woods Edge Dr | 0.50 | 130 | R | | | From 33-699 Angle Plantation Rd | | | | | NA | | | NA | | 02/09/2017 |
| | | | | | | To Cul-de-Sac | | | | | | | | | | |
| (1070) Walnut Run Dr | 1.62 | 370 | R | | | From 33-636 Wysong Mill Rd | | | | | NA | | | NA | | 06/29/2017 |
| | | | | | | To Cul-de-Sac | | | | | | | | | | |
| (1071) Necie Lane | 0.13 | 70 | R | | | From 33-1070 Walnut Run Dr | | | | | NA | | | NA | | 06/29/2017 |
| | | | | | | To Cul-de-Sac | | | | | | | | | | |
| (1072) Charlotte Lane | 0.16 | 60 | R | | | From Cul-de-Sac | | | | | NA | | | NA | | 06/29/2017 |
| | | | | | | To 33-1070 Walnut Run Dr | | | | | | | | | | |
| (1073) Walnut Trace Dr | 0.17 | 140 | R | | | From 33-1070 Walnut Run Dr | | | | | NA | | | NA | | 06/29/2017 |
| | | | | | | To 33-1074 Lemon Lane | | | | | | | | | | |
| (1073) Walnut Trace Dr | 0.05 | 40 | R | | | From 33-1074 Lemon Lane | | | | | NA | | | NA | | 06/29/2017 |
| | | | | | | To Cul-de-Sac | | | | | | | | | | |
| (1074) Lemon Lane | 0.07 | 60 | R | | | From 33-1073 Walnut Trace Dr | | | | | NA | | | NA | | 06/29/2017 |
| | | | | | | To 33-1076 Sauls Circle | | | | | | | | | | |
| (1074) Lemon Lane | 0.11 | 45 | R | | | From 33-1076 Sauls Circle | | | | | NA | | | NA | | 06/29/2017 |
| | | | | | | To Cul-de-Sac | | | | | | | | | | |
| (1075) Georgetown Rd | 0.41 | 80 | R | | | From US 220 Virgil H Goode Hwy | | | | | NA | | | NA | | 02/09/2017 |
| | | | | | | To Dead End | | | | | | | | | | |
| (1076) Sauls Circle | 0.08 | 30 | R | | | From Cul-de-Sac | | | | | NA | | | NA | | 06/29/2017 |
| | | | | | | To 33-1074 Lemon Lane | | | | | | | | | | |

Virginia Department of Transportation
Traffic Engineering Division
2017
Annual Average Daily Traffic Volume Estimates By Section of Route
Franklin Maintenance Area

| Route | Length | AADT | QA | 4Tire | Bus | -----Truck----- | | | | QC | K Factor | QK | Dir Factor | AAWDT | QW | Year |
|---------------------------|--------|------|----|-------|-----|-----------------|--------|--------|--------|----|-------------|----|---------------|-------|----|------------|
| | | | | | | 2Axle | 3+Axle | 1Trail | 2Trail | | | | | | | |
| Franklin County | | | | | | | | | | | | | | | | |
| (1077) Roanoke Landing Dr | 0.09 | 40 | R | | | | | | | | NA | | | NA | | 06/29/2017 |
| | | | | | | | | | | | | | | | | |
| | | | | | | | | | | | | | | | | |
| (1078) Hawthorn Trail | 0.16 | 30 | R | | | | | | | | NA | | | NA | | 07/17/2014 |
| | | | | | | | | | | | | | | | | |
| (1079) Lanahan Lane | 0.50 | 120 | R | | | | | | | | NA | | | NA | | 07/11/2017 |
| | | | | | | | | | | | | | | | | |
| (1080) Twin Creeks Rd | 0.80 | 130 | R | | | | | | | | NA | | | NA | | 07/11/2017 |
| | | | | | | | | | | | | | | | | |
| (1081) Cardinal Ridge | 0.73 | 170 | R | | | | | | | | NA | | | NA | | 09/12/2017 |
| | | | | | | | | | | | | | | | | |
| (1082) Heather Ridge | 0.35 | 160 | R | | | | | | | | NA | | | NA | | 08/07/2017 |
| | | | | | | | | | | | | | | | | |
| (1082) Heather Ridge | 0.29 | 70 | R | | | | | | | | NA | | | NA | | 08/07/2017 |
| | | | | | | | | | | | | | | | | |
| (1083) Countrywood Dr | 0.37 | 70 | R | | | | | | | | NA | | | NA | | 08/07/2017 |
| | | | | | | | | | | | | | | | | |
| (1084) Vineyard Circle | 0.24 | 340 | R | | | | | | | | NA | | | NA | | 09/12/2017 |
| | | | | | | | | | | | | | | | | |
| (1085) Commerce Rd | 0.66 | 580 | R | | | | | | | | NA | | | NA | | 08/03/2017 |
| | | | | | | | | | | | | | | | | |
| (1086) Corporate Dr | 0.30 | 400 | R | | | | | | | | NA | | | NA | | 09/03/2014 |
| | | | | | | | | | | | | | | | | |
| (1087) Wedgewood Dr | 0.26 | 50 | R | | | | | | | | NA | | | NA | | 08/07/2017 |
| | | | | | | | | | | | | | | | | |
| (1088) Oak Meadows Dr | 0.30 | 120 | R | | | | | | | | NA | | | NA | | 06/26/2014 |
| | | | | | | | | | | | | | | | | |
| (1089) Kelly Leigh Dr | 0.19 | 60 | R | | | | | | | | NA | | | NA | | 07/15/2014 |
| | | | | | | | | | | | | | | | | |
| (1090) Evergreen Rd | 0.13 | 260 | R | | | | | | | | NA | | | NA | | 06/29/2017 |
| | | | | | | | | | | | | | | | | |
| (1091) Stony Brook Rd | 0.55 | 250 | R | | | | | | | | NA | | | NA | | 06/29/2017 |
| | | | | | | | | | | | | | | | | |
| (1092) Bethel Lane | 0.63 | 90 | R | | | | | | | | NA | | | NA | | 06/22/2017 |
| | | | | | | | | | | | | | | | | |
| (1093) Summerbreeze Dr | 0.55 | 100 | R | | | | | | | | NA | | | NA | | 08/01/2017 |
| | | | | | | | | | | | | | | | | |
| (1094) Concord Circle | 0.29 | 220 | R | | | | | | | | NA | | | NA | | 09/12/2017 |
| | | | | | | | | | | | | | | | | |

Virginia Department of Transportation
Traffic Engineering Division
2017
Annual Average Daily Traffic Volume Estimates By Section of Route
Franklin Maintenance Area

| Route | Length | AADT | QA | 4Tire | Bus | -----Truck----- | | | | QC | K Factor | QK | Dir Factor | AAWDT | QW | Year |
|-----------------------------|--------|------|----|-------|-----|-----------------|--------|--------|--------|----|-------------|----|---------------|-------|----|------------|
| | | | | | | 2Axle | 3+Axle | 1Trail | 2Trail | | | | | | | |
| Franklin County | | | | | | | | | | | | | | | | |
| (1095) Foxgrape Circle | 0.20 | 140 | R | | | | | | | | NA | | NA | | | 09/12/2017 |
| | | | | | | | | | | | | | | | | |
| | | | | | | | | | | | | | | | | |
| (1096) Vintage Circle | 0.21 | 120 | R | | | | | | | | NA | | NA | | | 09/12/2017 |
| | | | | | | | | | | | | | | | | |
| (1097) Leland Lane | 0.37 | 120 | R | | | | | | | | NA | | NA | | | 09/03/2014 |
| | | | | | | | | | | | | | | | | |
| (1098) Harley Court | 0.05 | 60 | R | | | | | | | | NA | | NA | | | 09/03/2014 |
| | | | | | | | | | | | | | | | | |
| (1099) Riverside Dr | 0.13 | 90 | R | | | | | | | | NA | | NA | | | 09/03/2014 |
| | | | | | | | | | | | | | | | | |
| (1101) Belle Isle Rd | 0.18 | 60 | R | | | | | | | | NA | | NA | | | 06/20/2017 |
| | | | | | | | | | | | | | | | | |
| (1101) Belle Isle Rd | 0.22 | 110 | R | | | | | | | | NA | | NA | | | 06/20/2017 |
| | | | | | | | | | | | | | | | | |
| (1101) Belle Isle Rd | 0.15 | 160 | R | | | | | | | | NA | | NA | | | 06/20/2017 |
| | | | | | | | | | | | | | | | | |
| (1101) Belle Isle Rd | 0.43 | 280 | R | | | | | | | | NA | | NA | | | 06/20/2017 |
| | | | | | | | | | | | | | | | | |
| (1101) Belle Isle Rd | 0.43 | 60 | R | | | | | | | | NA | | NA | | | 06/20/2017 |
| | | | | | | | | | | | | | | | | |
| (1102) Alpine Dr | 0.20 | 30 | R | | | | | | | | NA | | NA | | | 06/20/2017 |
| | | | | | | | | | | | | | | | | |
| (1102) Alpine Dr | 0.15 | 45 | R | | | | | | | | NA | | NA | | | 06/20/2017 |
| | | | | | | | | | | | | | | | | |
| (1103) Pine Croft Lane | 0.13 | 40 | R | | | | | | | | NA | | NA | | | 06/20/2017 |
| | | | | | | | | | | | | | | | | |
| (1104) Montevista Rd | 0.68 | 70 | R | | | | | | | | NA | | NA | | | 06/20/2017 |
| | | | | | | | | | | | | | | | | |
| (1105) Highland Lake Rd | 0.13 | 40 | R | | | | | | | | NA | | NA | | | 06/20/2017 |
| | | | | | | | | | | | | | | | | |
| (1105) Highland Lake Rd | 0.77 | 150 | R | | | | | | | | NA | | NA | | | 06/20/2017 |
| | | | | | | | | | | | | | | | | |
| (1105) Highland Lake Rd | 0.23 | 60 | R | | | | | | | | NA | | NA | | | 06/20/2017 |
| | | | | | | | | | | | | | | | | |
| (1106) Viking Court | 0.09 | 40 | R | | | | | | | | NA | | NA | | | 06/20/2017 |
| | | | | | | | | | | | | | | | | |
| (1107) Blackwater Shores Rd | 0.11 | 30 | R | | | | | | | | NA | | NA | | | 06/20/2017 |
| | | | | | | | | | | | | | | | | |
| (1108) Pelican Dr | 0.40 | 60 | R | | | | | | | | NA | | NA | | | 06/20/2017 |
| | | | | | | | | | | | | | | | | |

Virginia Department of Transportation
Traffic Engineering Division
2017
Annual Average Daily Traffic Volume Estimates By Section of Route
Franklin Maintenance Area

| Route | Length | AADT | QA | 4Tire | Bus | -----Truck----- | | | | QC | K Factor | QK | Dir Factor | AAWDT | QW | Year |
|---------------------------|--------|------|----|-------|-----|--------------------------------|--------|--------|--------|----|-------------|----|---------------|-------|----|------------|
| | | | | | | 2Axle | 3+Axle | 1Trail | 2Trail | | | | | | | |
| Franklin County | | | | | | | | | | | | | | | | |
| (1109) Nature Lane | 0.44 | 70 | R | | | From 33-663 W, Lakestone Rd | | | | | NA | | | NA | | 06/20/2017 |
| | | | | | | To 33-663 E, Lakestone Rd | | | | | | | | | | |
| (1110) Carlos Rd | 0.23 | 20 | R | | | From 33-905 Oak Ridge Rd | | | | | NA | | | NA | | 06/20/2017 |
| | | | | | | To 33-1112 Winding Way | | | | | | | | | | |
| (1111) Standiford Rd | 0.04 | 50 | R | | | From Dead End | | | | | NA | | | NA | | 06/20/2017 |
| | | | | | | To 33-905 Oak Ridge Rd | | | | | | | | | | |
| (1112) Winding Way | 0.17 | 80 | R | | | From Dead End | | | | | NA | | | NA | | 06/20/2017 |
| | | | | | | To 33-1113 Brooks Point Lane | | | | | | | | | | |
| (1112) Winding Way | 0.10 | 130 | R | | | From 33-1110 Carlos Rd | | | | | NA | | | NA | | 06/20/2017 |
| | | | | | | To 33-1110 Carlos Rd | | | | | | | | | | |
| (1112) Winding Way | 0.04 | 150 | R | | | From 33-905 Oak Ridge Rd | | | | | NA | | | NA | | 06/20/2017 |
| | | | | | | To 33-905 Oak Ridge Rd | | | | | | | | | | |
| (1113) Brooks Point Lane | 0.36 | 80 | R | | | From 33-1112 Winding Way | | | | | NA | | | NA | | 06/20/2017 |
| | | | | | | To Dead End | | | | | | | | | | |
| (1114) Lee Dr | 0.12 | 50 | R | | | From 33-831 Piney Point Rd | | | | | NA | | | NA | | 06/20/2017 |
| | | | | | | To Dead End | | | | | | | | | | |
| (1115) Sommerset Cove Rd | 0.70 | 100 | R | | | From 33-831 Piney Point Rd | | | | | NA | | | NA | | 06/20/2017 |
| | | | | | | To 33-1116 Kamp Branch Rd | | | | | | | | | | |
| (1115) Dodee Lane | 0.54 | 60 | R | | | From 33-1116 Kamp Branch Rd | | | | | NA | | | NA | | 06/20/2017 |
| | | | | | | To Cul-de-Sac | | | | | | | | | | |
| (1116) Kamp Branch Rd | 0.06 | 40 | R | | | From Dead End | | | | | NA | | | NA | | 06/20/2017 |
| | | | | | | To 33-1115 Dodee Lane | | | | | | | | | | |
| (1117) Sommerset Cove | 0.51 | 45 | R | | | From 33-1115 Dodee Lane | | | | | NA | | | NA | | 06/20/2017 |
| | | | | | | To Cul-de-Sac | | | | | | | | | | |
| (1118) Spinnaker Dr | 0.06 | 30 | R | | | From 33-1108 Pelican Dr | | | | | NA | | | NA | | 06/20/2017 |
| | | | | | | To Cul-de-Sac | | | | | | | | | | |
| (1120) Bull Run Dr | 0.35 | 70 | R | | | From 33-1121 Bull Run Terrace | | | | | NA | | | NA | | 06/16/2017 |
| | | | | | | To 33-610 Waters Edge Dr | | | | | | | | | | |
| (1121) Bull Run Terrace | 0.75 | 70 | R | | | From Cul-de-Sac | | | | | NA | | | NA | | 06/16/2017 |
| | | | | | | To 33-1120 Bull Run Dr | | | | | | | | | | |
| (1121) Bull Run Terrace | 0.11 | 60 | R | | | From 33-1120 Bull Run Dr | | | | | NA | | | NA | | 06/16/2017 |
| | | | | | | To Dead End | | | | | | | | | | |
| (1122) Regatta Rd | 0.23 | 100 | R | | | From 33-1121 Bull Run Terrace | | | | | NA | | | NA | | 06/16/2017 |
| | | | | | | To 33-610 Waters Edge Dr | | | | | | | | | | |
| (1123) Egret Dr | 0.35 | 100 | R | | | From Dead End | | | | | NA | | | NA | | 06/22/2017 |
| | | | | | | To 33-662 Old Salem Sch Rd | | | | | | | | | | |
| (1125) Virginia Key Lane | 0.21 | 90 | R | | | From Cul-de-Sac | | | | | NA | | | NA | | 06/20/2017 |
| | | | | | | To 33-831 Piney Point Rd | | | | | | | | | | |
| (1126) Virginia Key Trail | 0.22 | 60 | R | | | From 33-1125 Virginia Key Lane | | | | | NA | | | NA | | 06/20/2017 |
| | | | | | | To Cul-de-Sac | | | | | | | | | | |

Virginia Department of Transportation
Traffic Engineering Division
2017
Annual Average Daily Traffic Volume Estimates By Section of Route
Franklin Maintenance Area

| Route | Length | AADT | QA | 4Tire | Bus | -----Truck----- | | | | QC | K Factor | QK | Dir Factor | AAWDT | QW | Year |
|----------------------------|--------|------|----|-------|-----|-----------------------------------|--------|--------|--------|----|-------------|----|---------------|-------|----|------------|
| | | | | | | 2Axle | 3+Axle | 1Trail | 2Trail | | | | | | | |
| Franklin County | | | | | | | | | | | | | | | | |
| (1129) Ponderosa Dr | 0.40 | 290 | R | | | From 33-834 Brooks Mill Rd | | | | | NA | | NA | | | 06/20/2017 |
| | | | | | | To Dead End | | | | | | | | | | |
| (1130) Lakepark Dr | 0.84 | 90 | R | | | From 33-662 Old Salem Sch Rd | | | | | NA | | NA | | | 06/20/2017 |
| | | | | | | To Cul-de-Sac | | | | | | | | | | |
| (1131) Limerick Lane | 0.34 | 40 | R | | | From Dead End | | | | | NA | | NA | | | 08/29/2014 |
| | | | | | | To 33-662 Old Salem School Rd | | | | | | | | | | |
| (1132) Elizabeth Dr | 0.06 | 80 | R | | | From 33-1133 | | | | | NA | | NA | | | 08/15/2014 |
| | | | | | | To SR 122 Booker T Washington Hwy | | | | | | | | | | |
| (1133) Kyle Ridge Rd | 0.64 | 80 | R | | | From 33-1132 | | | | | NA | | NA | | | 08/15/2014 |
| | | | | | | To Cul-de-Sac | | | | | | | | | | |
| (1135) Morgan Clay Dr | 0.28 | 80 | R | | | From Cul-de-Sac | | | | | NA | | NA | | | 08/01/2017 |
| | | | | | | To 33-655 Webster Rd | | | | | | | | | | |
| (1137) Keiths Place Dr | 0.13 | 70 | R | | | From 33-641 Callaway Rd | | | | | NA | | NA | | | 07/27/2017 |
| | | | | | | To Cul-de-Sac | | | | | | | | | | |
| (1138) Kyles Court | 0.03 | 20 | R | | | From Cul-de-Sac | | | | | NA | | NA | | | 07/27/2017 |
| | | | | | | To 33-1137 Keiths Place Dr | | | | | | | | | | |
| (1139) Three Point Isle | 0.11 | 50 | R | | | From Pittsylvania County Line | | | | | NA | | NA | | | 06/16/2017 |
| | | | | | | To Dead End | | | | | | | | | | |
| (1140) Tompkins Rd | 0.14 | 50 | R | | | From Cul-de-Sac | | | | | NA | | NA | | | 06/16/2017 |
| | | | | | | To 33-982 Anthony Ford Rd | | | | | | | | | | |
| (1141) Spring Chase Dr | 0.30 | 40 | R | | | From Cul-de-Sac | | | | | NA | | NA | | | 09/03/2014 |
| | | | | | | To 33-671 Golden View Rd | | | | | | | | | | |
| (1142) Estates Dr | 0.27 | 100 | R | | | From Dead End | | | | | NA | | NA | | | 09/03/2014 |
| | | | | | | To 33-671 Golden View Rd | | | | | | | | | | |
| (1144) Freedom Lane | 0.65 | 270 | R | | | From Cul-de-Sac | | | | | NA | | NA | | | 08/19/2014 |
| | | | | | | To SR 122 Booker T Washington Hwy | | | | | | | | | | |
| (1145) Constitutional Blvd | 0.49 | 30 | R | | | From Cul-de-Sac | | | | | NA | | NA | | | 02/09/2017 |
| | | | | | | To 33-1144 Freedom Lane | | | | | | | | | | |
| (1146) Independence Lane | 0.16 | 50 | R | | | From Cul-de-Sac | | | | | NA | | NA | | | 02/09/2017 |
| | | | | | | To 33-1144 Freedom Lane | | | | | | | | | | |
| (1147) Revolution Rd | 0.10 | 20 | R | | | From Cul-de-Sac | | | | | NA | | NA | | | 02/09/2017 |
| | | | | | | To 33-1144 Freedom Lane | | | | | | | | | | |
| (1150) Compass Cove Circle | 0.12 | 120 | R | | | From 33-616 Scruggs Rd | | | | | NA | | NA | | | 07/22/2014 |
| | | | | | | To 33-1151 Compass Cove Circle | | | | | | | | | | |
| (1151) Compass Cove Circle | 0.98 | 120 | R | | | From Dead End | | | | | NA | | NA | | | 07/22/2014 |
| | | | | | | To Dead End | | | | | | | | | | |
| (1152) Compass Cove Pointe | 0.05 | 30 | R | | | From 33-1151 Compass Cove Circle | | | | | NA | | NA | | | 07/17/2014 |
| | | | | | | To Cul-de-Sac | | | | | | | | | | |

Virginia Department of Transportation
Traffic Engineering Division
2017
Annual Average Daily Traffic Volume Estimates By Section of Route
Franklin Maintenance Area

| Route | Length | AADT | QA | 4Tire | Bus | -----Truck----- | | | | QC | K Factor | QK | Dir Factor | AAWDT | QW | Year |
|------------------------|--------------------|------|-----|-------|-----|-----------------|--------|--------|--------|----|-------------|----|---------------|-------|----|------------|
| | | | | | | 2Axle | 3+Axle | 1Trail | 2Trail | | | | | | | |
| Franklin County | | | | | | | | | | | | | | | | |
| 1153 | Navigation Point | 0.04 | 40 | R | | | | | | | | NA | | NA | | 07/17/2014 |
| | | | | | | | | | | | | | | | | |
| | | | | | | | | | | | | | | | | |
| 1165 | Viewmont Trail | 0.18 | 30 | R | | | | | | | | NA | | NA | | 07/17/2014 |
| | | | | | | | | | | | | | | | | |
| | | | | | | | | | | | | | | | | |
| 1166 | Hickory Place | 0.11 | 30 | R | | | | | | | | NA | | NA | | 07/17/2014 |
| | | | | | | | | | | | | | | | | |
| | | | | | | | | | | | | | | | | |
| 1167 | Walnut Run | 0.04 | 40 | R | | | | | | | | NA | | NA | | 07/17/2014 |
| | | | | | | | | | | | | | | | | |
| | | | | | | | | | | | | | | | | |
| 1168 | Walnut Landing | 0.24 | 90 | R | | | | | | | | NA | | NA | | 07/17/2014 |
| | | | | | | | | | | | | | | | | |
| | | | | | | | | | | | | | | | | |
| 1175 | Edgewater Dr | 0.17 | 80 | R | | | | | | | | NA | | NA | | 08/01/2014 |
| | | | | | | | | | | | | | | | | |
| | | | | | | | | | | | | | | | | |
| 1176 | Lake Edge Dr | 0.67 | 100 | R | | | | | | | | NA | | NA | | 08/01/2014 |
| | | | | | | | | | | | | | | | | |
| | | | | | | | | | | | | | | | | |
| 1185 | Summerwind Dr | 0.29 | 270 | R | | | | | | | | NA | | NA | | 08/21/2014 |
| | | | | | | | | | | | | | | | | |
| | | | | | | | | | | | | | | | | |
| 1186 | Haley Scott Dr | 0.42 | 170 | R | | | | | | | | NA | | NA | | 08/21/2014 |
| | | | | | | | | | | | | | | | | |
| | | | | | | | | | | | | | | | | |
| 1187 | Brook Dr | 0.05 | 130 | R | | | | | | | | NA | | NA | | 08/21/2014 |
| | | | | | | | | | | | | | | | | |
| | | | | | | | | | | | | | | | | |
| 1188 | Patrick Pl | 0.06 | 40 | R | | | | | | | | NA | | NA | | 08/21/2014 |
| | | | | | | | | | | | | | | | | |
| | | | | | | | | | | | | | | | | |
| 1195 | Creighton Dr | 0.44 | 90 | R | | | | | | | | NA | | NA | | 09/03/2014 |
| | | | | | | | | | | | | | | | | |
| | | | | | | | | | | | | | | | | |
| 1197 | Chestnut Meadow Rd | 0.16 | 210 | R | | | | | | | | NA | | NA | | 02/09/2017 |
| | | | | | | | | | | | | | | | | |
| | | | | | | | | | | | | | | | | |
| 1198 | Chestnut Acorn Rd | 0.12 | 90 | R | | | | | | | | NA | | NA | | 02/09/2017 |
| | | | | | | | | | | | | | | | | |
| | | | | | | | | | | | | | | | | |
| 1201 | Northridge Rd | 0.11 | 120 | R | | | | | | | | NA | | NA | | 07/17/2014 |
| | | | | | | | | | | | | | | | | |
| | | | | | | | | | | | | | | | | |
| 1201 | Northridge Rd | 0.15 | 70 | R | | | | | | | | NA | | NA | | 07/17/2014 |
| | | | | | | | | | | | | | | | | |
| | | | | | | | | | | | | | | | | |
| 1202 | Island Rd | 0.20 | 80 | R | | | | | | | | NA | | NA | | 06/29/2017 |
| | | | | | | | | | | | | | | | | |
| | | | | | | | | | | | | | | | | |
| 1203 | Overlook Rd | 0.08 | 50 | R | | | | | | | | NA | | NA | | 06/29/2017 |
| | | | | | | | | | | | | | | | | |
| | | | | | | | | | | | | | | | | |
| 1203 | Overlook Rd | 0.06 | 60 | R | | | | | | | | NA | | NA | | 06/29/2017 |
| | | | | | | | | | | | | | | | | |
| | | | | | | | | | | | | | | | | |

Virginia Department of Transportation
 Traffic Engineering Division
 2017
 Annual Average Daily Traffic Volume Estimates By Section of Route
 Franklin Maintenance Area

| Route | Length | AADT | QA | 4Tire | Bus | -----Truck----- | | | | QC | K Factor | QK | Dir Factor | AAWDT | QW | Year |
|------------------------|--------|------|----|-------|-----|-----------------|--------|--------|--------|----|-------------|----|---------------|-------|----|------------|
| | | | | | | 2Axle | 3+Axle | 1Trail | 2Trail | | | | | | | |
| Franklin County | | | | | | | | | | | | | | | | |
| 1204 Pawnee Trail | 0.32 | 40 | R | | | | | | | | NA | | NA | | | 06/29/2017 |
| | | | | | | | | | | | | | | | | |
| | | | | | | | | | | | | | | | | |
| 1205 Deerpath Dr | 0.45 | 70 | R | | | | | | | | NA | | NA | | | 01/26/2017 |
| | | | | | | | | | | | | | | | | |
| | | | | | | | | | | | | | | | | |
| 1206 Indian Run Trail | 0.09 | 50 | R | | | | | | | | NA | | NA | | | 06/29/2017 |
| | | | | | | | | | | | | | | | | |
| | | | | | | | | | | | | | | | | |
| 1206 Indian Run Trail | 0.06 | 30 | F | 90% | 1% | 4% | 1% | 3% | 0% | C | 0.308 | | 0.583 | 30 | F | 2017 |
| | | | | | | | | | | | | | | | | |
| | | | | | | | | | | | | | | | | |
| 1206 Indian Run Trail | 0.22 | 80 | R | | | | | | | | NA | | NA | | | 06/29/2017 |
| | | | | | | | | | | | | | | | | |
| | | | | | | | | | | | | | | | | |
| 1207 Flint Court | 0.06 | 40 | R | | | | | | | | NA | | NA | | | 06/29/2017 |
| | | | | | | | | | | | | | | | | |
| | | | | | | | | | | | | | | | | |
| 1208 Seminole Court | 0.05 | 40 | R | | | | | | | | NA | | NA | | | 06/29/2017 |
| | | | | | | | | | | | | | | | | |
| | | | | | | | | | | | | | | | | |
| 1209 Westwind Rd | 0.15 | 580 | R | | | | | | | | NA | | NA | | | 06/16/2017 |
| | | | | | | | | | | | | | | | | |
| | | | | | | | | | | | | | | | | |
| 1210 Link St | 0.10 | 310 | R | | | | | | | | NA | | NA | | | 08/11/2017 |
| | | | | | | | | | | | | | | | | |
| | | | | | | | | | | | | | | | | |
| 1211 Rolling Hill Dr | 0.23 | 80 | R | | | | | | | | NA | | NA | | | 08/01/2017 |
| | | | | | | | | | | | | | | | | |
| | | | | | | | | | | | | | | | | |
| 1211 Rolling Hill Dr | 0.42 | 50 | R | | | | | | | | NA | | NA | | | 08/01/2017 |
| | | | | | | | | | | | | | | | | |
| | | | | | | | | | | | | | | | | |
| 1211 Rolling Hill Dr | 0.25 | 160 | R | | | | | | | | NA | | NA | | | 08/01/2017 |
| | | | | | | | | | | | | | | | | |
| | | | | | | | | | | | | | | | | |
| 1212 Franco Dr | 0.25 | 40 | R | | | | | | | | NA | | NA | | | 08/01/2017 |
| | | | | | | | | | | | | | | | | |
| | | | | | | | | | | | | | | | | |
| 1213 Woodcrest Dr | 0.09 | 110 | R | | | | | | | | NA | | NA | | | 02/09/2017 |
| | | | | | | | | | | | | | | | | |
| | | | | | | | | | | | | | | | | |
| 1214 Crestwood Dr | 0.05 | 30 | R | | | | | | | | NA | | NA | | | 02/09/2017 |
| | | | | | | | | | | | | | | | | |
| | | | | | | | | | | | | | | | | |
| 1214 Crestwood Dr | 0.08 | 80 | R | | | | | | | | NA | | NA | | | 02/09/2017 |
| | | | | | | | | | | | | | | | | |
| | | | | | | | | | | | | | | | | |
| 1215 Sourwood Dr | 0.08 | 270 | R | | | | | | | | NA | | NA | | | 01/26/2017 |
| | | | | | | | | | | | | | | | | |
| | | | | | | | | | | | | | | | | |
| 1215 Sourwood Dr | 0.36 | 200 | R | | | | | | | | NA | | NA | | | 07/17/2014 |
| | | | | | | | | | | | | | | | | |
| | | | | | | | | | | | | | | | | |
| 1216 Hardwood Ct | 0.14 | 90 | R | | | | | | | | NA | | NA | | | 01/26/2017 |
| | | | | | | | | | | | | | | | | |
| | | | | | | | | | | | | | | | | |
| 1216 Hardwood Ct | 0.11 | 50 | R | | | | | | | | NA | | NA | | | 01/26/2017 |
| | | | | | | | | | | | | | | | | |
| | | | | | | | | | | | | | | | | |

Virginia Department of Transportation
 Traffic Engineering Division
 2017
 Annual Average Daily Traffic Volume Estimates By Section of Route
 Franklin Maintenance Area

| Route | Length | AADT | QA | 4Tire | Bus | -----Truck----- | | | | QC | K Factor | QK | Dir Factor | AAWDT | QW | Year |
|-------------------------------|--------|------|----|-------|-----|--|--------|--------|--------|----|-------------|----|---------------|-------|----|------------|
| | | | | | | 2Axle | 3+Axle | 1Trail | 2Trail | | | | | | | |
| Franklin County | | | | | | | | | | | | | | | | |
| (1217) Briarwood Ct | 0.15 | 60 | R | | | From 33-1216 Hardwood Court | | | | | NA | | | NA | | 01/26/2017 |
| | | | | | | To Cul-de-Sac | | | | | | | | | | |
| (1218) Easywood Ct | 0.10 | 30 | R | | | From Cul-de-Sac | | | | | NA | | | NA | | 01/26/2017 |
| | | | | | | To 33-677 Idlewood Rd | | | | | | | | | | |
| (1219) Shoreside Dr | 0.13 | 80 | R | | | From Cul-de-Sac | | | | | NA | | | NA | | 01/26/2017 |
| | | | | | | To 33-1215 Sourwood Dr | | | | | | | | | | |
| (1220) View Lane | 0.06 | 220 | R | | | From 33-1221 Clearview Dr | | | | | NA | | | NA | | 08/01/2017 |
| | | | | | | To US 220 Virgil H Goode Hwy | | | | | | | | | | |
| (1221) Clearview Dr | 0.13 | 140 | R | | | From 33-693 Green Level Rd | | | | | NA | | | NA | | 08/01/2017 |
| | | | | | | To 33-1220 View Lane | | | | | | | | | | |
| (1221) Clearview Dr | 0.14 | 160 | R | | | From 33-1222 Clearview Circle | | | | | NA | | | NA | | 08/01/2017 |
| | | | | | | To Dead End | | | | | | | | | | |
| (1222) Clearview Circle | 0.04 | 30 | R | | | From Dead End | | | | | NA | | | NA | | 02/09/2017 |
| | | | | | | To 33-1221 Clearview Dr | | | | | | | | | | |
| (1222) Clearview Circle | 0.07 | 100 | R | | | From 33-1221 Clearview Dr | | | | | NA | | | NA | | 02/09/2017 |
| | | | | | | To Dead End | | | | | | | | | | |
| (1223) Ormac Lane | 0.26 | 46 | R | | | From Cul-de-Sac | | | | | NA | | | NA | | 06/26/2014 |
| | | | | | | To US 220 Virgil H Goode Hwy | | | | | | | | | | |
| (1224) Old Farm Rd | 0.34 | 190 | R | | | From 33-1229 Hay Field Dr | | | | | NA | | | NA | | 06/26/2014 |
| | | | | | | To 33-919 Grassy Hill Rd | | | | | | | | | | |
| (1225) Little Mountain Dr | 0.07 | 40 | R | | | From Dead End | | | | | NA | | | NA | | 07/27/2017 |
| | | | | | | To 33-1226 E, Little Mountain Circle | | | | | | | | | | |
| (1225) Little Mountain Dr | 0.10 | 220 | R | | | From 33-1226 E, Little Mountain Circle | | | | | NA | | | NA | | 07/27/2017 |
| | | | | | | To 33-1226 W, Little Mountain Circle | | | | | | | | | | |
| (1225) Little Mountain Dr | 0.28 | 420 | R | | | From 33-1226 W, Little Mountain Circle | | | | | NA | | | NA | | 07/27/2017 |
| | | | | | | To 33-693 Green Level Rd | | | | | | | | | | |
| (1226) Little Mountain Circle | 0.88 | 80 | R | | | From 33-1225 W, Little Mountain Dr | | | | | NA | | | NA | | 07/27/2017 |
| | | | | | | To 33-1225 E, Little Mountain Dr | | | | | | | | | | |
| (1227) Harvest Ridge Court | 0.06 | 30 | R | | | From Cul-de-Sac | | | | | NA | | | NA | | 06/26/2014 |
| | | | | | | To 33-1224 Old Farm Rd | | | | | | | | | | |
| (1228) Little Creek Way | 0.12 | 70 | R | | | From 33-1224 Old Farm Rd | | | | | NA | | | NA | | 06/26/2014 |
| | | | | | | To Cul-de-Sac | | | | | | | | | | |
| (1229) Hay Field Dr | 0.20 | 130 | R | | | From Cul-de-Sac | | | | | NA | | | NA | | 06/26/2014 |
| | | | | | | To Cul-de-Sac | | | | | | | | | | |
| (1230) Oak Grove Dr | 0.28 | 90 | R | | | From 33-978 Oak Grove Dr | | | | | NA | | | NA | | 01/24/2017 |
| | | | | | | To Dead End | | | | | | | | | | |
| (1231) Twin Coves Dr | 0.09 | 50 | R | | | From Dead End | | | | | NA | | | NA | | 01/24/2017 |
| | | | | | | To 33-978 Oak Grove Dr | | | | | | | | | | |
| (1231) Twin Coves Dr | 0.10 | 70 | R | | | From 33-978 Oak Grove Dr | | | | | NA | | | NA | | 01/24/2017 |
| | | | | | | To Dead End | | | | | | | | | | |

Virginia Department of Transportation
 Traffic Engineering Division
 2017
 Annual Average Daily Traffic Volume Estimates By Section of Route
 Franklin Maintenance Area

| Route | Length | AADT | QA | 4Tire | Bus | -----Truck----- | | | | QC | K Factor | QK | Dir Factor | AAWDT | QW | Year |
|------------------------|--------|------|----|-------|-----|-----------------|--------|--------|--------|----|-------------|----|---------------|-------|----|------------|
| | | | | | | 2Axle | 3+Axle | 1Trail | 2Trail | | | | | | | |
| Franklin County | | | | | | | | | | | | | | | | |
| 1232 Woodbrook Dr | 0.51 | 50 | R | | | | | | | | NA | | | NA | | 08/01/2014 |
| | | | | | | | | | | | | | | | | |
| | | | | | | | | | | | | | | | | |
| 1233 Pacific Ave | 0.18 | 110 | R | | | | | | | | NA | | | NA | | 08/01/2014 |
| | | | | | | | | | | | | | | | | |
| | | | | | | | | | | | | | | | | |
| 1234 Long Island Dr | 1.16 | 350 | R | | | | | | | | NA | | | NA | | 01/24/2017 |
| | | | | | | | | | | | | | | | | |
| | | | | | | | | | | | | | | | | |
| 1235 Lakemount Dr | 0.99 | 620 | R | | | | | | | | NA | | | NA | | 01/24/2017 |
| | | | | | | | | | | | | | | | | |
| | | | | | | | | | | | | | | | | |
| 1235 Lakemount Dr | 0.06 | 40 | R | | | | | | | | NA | | | NA | | 01/24/2017 |
| | | | | | | | | | | | | | | | | |
| | | | | | | | | | | | | | | | | |
| 1236 Lakemount Circle | 0.08 | 90 | R | | | | | | | | NA | | | NA | | 01/24/2017 |
| | | | | | | | | | | | | | | | | |
| | | | | | | | | | | | | | | | | |
| 1237 Travers Lane | 0.30 | 100 | R | | | | | | | | NA | | | NA | | 01/24/2017 |
| | | | | | | | | | | | | | | | | |
| | | | | | | | | | | | | | | | | |
| 1238 Travers Circle | 0.06 | 70 | R | | | | | | | | NA | | | NA | | 01/24/2017 |
| | | | | | | | | | | | | | | | | |
| | | | | | | | | | | | | | | | | |
| 1238 Travers Circle | 0.05 | 50 | R | | | | | | | | NA | | | NA | | 01/24/2017 |
| | | | | | | | | | | | | | | | | |
| | | | | | | | | | | | | | | | | |
| 1239 Marvin Gardens Dr | 0.15 | 20 | R | | | | | | | | NA | | | NA | | 08/01/2014 |
| | | | | | | | | | | | | | | | | |
| | | | | | | | | | | | | | | | | |
| 1239 Marvin Gardens Dr | 0.11 | 110 | R | | | | | | | | NA | | | NA | | 08/01/2014 |
| | | | | | | | | | | | | | | | | |
| | | | | | | | | | | | | | | | | |
| 1240 Village Lane | 0.08 | 50 | R | | | | | | | | NA | | | NA | | 01/24/2017 |
| | | | | | | | | | | | | | | | | |
| | | | | | | | | | | | | | | | | |
| 1240 Village Lane | 0.19 | 100 | R | | | | | | | | NA | | | NA | | 01/24/2017 |
| | | | | | | | | | | | | | | | | |
| | | | | | | | | | | | | | | | | |
| 1241 Aspen Way | 0.08 | 40 | R | | | | | | | | NA | | | NA | | 01/24/2017 |
| | | | | | | | | | | | | | | | | |
| | | | | | | | | | | | | | | | | |
| 1242 Parkway Ave | 1.41 | 530 | R | | | | | | | | NA | | | NA | | 08/01/2014 |
| | | | | | | | | | | | | | | | | |
| | | | | | | | | | | | | | | | | |
| 1243 Vermont Ave | 0.42 | 210 | R | | | | | | | | NA | | | NA | | 08/01/2014 |
| | | | | | | | | | | | | | | | | |
| | | | | | | | | | | | | | | | | |
| 1244 Atlantic Ave | 0.16 | 160 | R | | | | | | | | NA | | | NA | | 08/01/2014 |
| | | | | | | | | | | | | | | | | |
| | | | | | | | | | | | | | | | | |
| 1245 Hales Point Dr | 0.32 | 90 | R | | | | | | | | NA | | | NA | | 01/24/2017 |
| | | | | | | | | | | | | | | | | |
| | | | | | | | | | | | | | | | | |
| 1246 St James Place | 0.04 | 70 | R | | | | | | | | NA | | | NA | | 08/01/2014 |
| | | | | | | | | | | | | | | | | |
| | | | | | | | | | | | | | | | | |
| 1247 St Charles Place | 0.09 | 40 | R | | | | | | | | NA | | | NA | | 08/01/2014 |
| | | | | | | | | | | | | | | | | |
| | | | | | | | | | | | | | | | | |

Virginia Department of Transportation
Traffic Engineering Division
2017
Annual Average Daily Traffic Volume Estimates By Section of Route
Franklin Maintenance Area

| Route | Length | AADT | QA | 4Tire | Bus | -----Truck----- | | | | QC | K Factor | QK | Dir Factor | AAWDT | QW | Year |
|---------------------------|--------|------|----|-------|-----|-----------------|--------|--------|--------|----|-------------|----|---------------|-------|----|------------|
| | | | | | | 2Axle | 3+Axle | 1Trail | 2Trail | | | | | | | |
| Franklin County | | | | | | | | | | | | | | | | |
| (1248) Ventnor Ave | 0.14 | 90 | R | | | | | | | | NA | | NA | | | 08/01/2014 |
| | | | | | | | | | | | | | | | | |
| (1249) Virginia Ave | 0.03 | 40 | R | | | | | | | | NA | | NA | | | 08/01/2014 |
| (1250) Indian Pointe Dr | 0.17 | 80 | R | | | | | | | | NA | | NA | | | 01/24/2017 |
| (1250) Indian Pointe Dr | 0.19 | 240 | R | | | | | | | | NA | | NA | | | 01/24/2017 |
| (1251) Arrow Lane | 0.08 | 100 | R | | | | | | | | NA | | NA | | | 01/24/2017 |
| (1252) Chestnut Point Dr | 0.32 | 60 | R | | | | | | | | NA | | NA | | | 08/01/2014 |
| (1253) Maiden Lane | 0.16 | 60 | R | | | | | | | | NA | | NA | | | 08/01/2014 |
| (1254) Summerfield Rd | 0.26 | 40 | R | | | | | | | | NA | | NA | | | 06/16/2017 |
| (1255) Crosstower Dr | 0.26 | 20 | R | | | | | | | | NA | | NA | | | 06/16/2017 |
| (1256) Fairway Dr | 0.21 | 20 | R | | | | | | | | NA | | NA | | | 11/02/2011 |
| (1257) Mountain Shore | 0.22 | 50 | R | | | | | | | | NA | | NA | | | 06/16/2017 |
| (1258) Sandy Edge Circle | 0.07 | 40 | R | | | | | | | | NA | | NA | | | 06/16/2017 |
| (1259) Bayview Circle | 0.06 | 40 | R | | | | | | | | NA | | NA | | | 06/16/2017 |
| (1260) Flagstick Court | 0.05 | 20 | R | | | | | | | | NA | | NA | | | 08/21/2014 |
| (1261) Hunterwood Circle | 0.06 | 10 | R | | | | | | | | NA | | NA | | | 08/21/2014 |
| (1262) Lake Front Circle | 0.08 | 10 | R | | | | | | | | NA | | NA | | | 08/21/2014 |
| (1263) Niblicks Circle | 0.04 | 10 | R | | | | | | | | NA | | NA | | | 08/21/2014 |
| (1264) South Shore Circle | 0.08 | 20 | R | | | | | | | | NA | | NA | | | 08/21/2014 |
| (1266) Southwood Dr | 0.48 | 80 | R | | | | | | | | NA | | NA | | | 08/21/2014 |

Virginia Department of Transportation
Traffic Engineering Division
2017
Annual Average Daily Traffic Volume Estimates By Section of Route
Franklin Maintenance Area

| Route | Length | AADT | QA | 4Tire | Bus | -----Truck----- | | | | QC | K Factor | QK | Dir Factor | AAWDT | QW | Year |
|------------------------------|--------|------|----|-------|-----|-----------------|--------|--------|--------|----|-------------|----|---------------|-------|----|------------|
| | | | | | | 2Axle | 3+Axle | 1Trail | 2Trail | | | | | | | |
| Franklin County | | | | | | | | | | | | | | | | |
| (1269) Leo Scott Dr | 0.16 | 20 | R | | | | | | | | NA | | NA | | | 07/11/2017 |
| | | | | | | | | | | | | | | | | |
| | | | | | | | | | | | | | | | | |
| (1270) Arthur Circle | 0.04 | 410 | R | | | | | | | | NA | | NA | | | 07/11/2017 |
| | | | | | | | | | | | | | | | | |
| (1270) Arthur Circle | 0.14 | 60 | R | | | | | | | | NA | | NA | | | 07/11/2017 |
| | | | | | | | | | | | | | | | | |
| (1270) Arthur Circle | 0.11 | 40 | R | | | | | | | | NA | | NA | | | 07/11/2017 |
| | | | | | | | | | | | | | | | | |
| (1270) Arthur Circle | 0.16 | 70 | R | | | | | | | | NA | | NA | | | 07/11/2017 |
| | | | | | | | | | | | | | | | | |
| (1271) Owens Dr | 0.24 | 90 | R | | | | | | | | NA | | NA | | | 07/11/2017 |
| | | | | | | | | | | | | | | | | |
| (1272) Hurt Dr | 0.13 | 40 | R | | | | | | | | NA | | NA | | | 07/11/2017 |
| | | | | | | | | | | | | | | | | |
| (1273) Browns Point Dr | 0.11 | 190 | R | | | | | | | | NA | | NA | | | 06/08/2017 |
| | | | | | | | | | | | | | | | | |
| (1274) Parford Lane | 0.44 | 90 | R | | | | | | | | NA | | NA | | | 06/08/2017 |
| | | | | | | | | | | | | | | | | |
| (1275) Reserve Rd | 0.04 | 10 | R | | | | | | | | NA | | NA | | | 06/08/2017 |
| | | | | | | | | | | | | | | | | |
| (1275) Reserve Rd | 0.05 | 20 | R | | | | | | | | NA | | NA | | | 06/08/2017 |
| | | | | | | | | | | | | | | | | |
| (1278) Surber Dr | 0.23 | 80 | R | | | | | | | | NA | | NA | | | 07/22/2014 |
| | | | | | | | | | | | | | | | | |
| (1279) Meadow Dr | 0.13 | 40 | R | | | | | | | | NA | | NA | | | 08/01/2014 |
| | | | | | | | | | | | | | | | | |
| (1280) Back Nine Dr | 0.81 | 300 | R | | | | | | | | NA | | NA | | | 01/26/2017 |
| | | | | | | | | | | | | | | | | |
| (1281) Peaksview Rd | 0.47 | 160 | R | | | | | | | | NA | | NA | | | 01/26/2017 |
| | | | | | | | | | | | | | | | | |
| (1282) Farmers Circle | 0.08 | 100 | R | | | | | | | | NA | | NA | | | 01/26/2017 |
| | | | | | | | | | | | | | | | | |
| (1283) Galley Dr | 0.23 | 80 | R | | | | | | | | NA | | NA | | | 01/26/2017 |
| | | | | | | | | | | | | | | | | |
| (1284) South Pointe Shore Dr | 0.26 | 80 | R | | | | | | | | NA | | NA | | | 08/01/2014 |
| | | | | | | | | | | | | | | | | |
| (1288) Grimes Creek Ln | 0.49 | 80 | R | | | | | | | | NA | | NA | | | 07/17/2014 |
| | | | | | | | | | | | | | | | | |
| (1289) Mountain Cove Dr | 0.23 | 120 | R | | | | | | | | NA | | NA | | | 07/17/2014 |
| | | | | | | | | | | | | | | | | |

Virginia Department of Transportation
Traffic Engineering Division
2017
Annual Average Daily Traffic Volume Estimates By Section of Route
Franklin Maintenance Area

| Route | Length | AADT | QA | 4Tire | Bus | -----Truck----- | | | | QC | K Factor | QK | Dir Factor | AAWDT | QW | Year |
|--------------------------|--------|------|----|-------|-----|-----------------|--------|--------|--------|----|-------------|----|---------------|-------|----|------------|
| | | | | | | 2Axle | 3+Axle | 1Trail | 2Trail | | | | | | | |
| Franklin County | | | | | | | | | | | | | | | | |
| (1290) Saunders Farm Rd | 0.34 | 750 | F | 96% | 1% | 2% | 0% | 0% | 0% | C | 0.111 | | 0.523 | 750 | F | 2017 |
| | | | | | | | | | | | | | | | | |
| (1291) Winding Waters Dr | 0.38 | 660 | F | 97% | 1% | 2% | 1% | 0% | 0% | C | 0.112 | | 0.5 | 660 | F | 2017 |
| (1291) Winding Waters Dr | 0.26 | 110 | F | 98% | 0% | 1% | 0% | 1% | 0% | C | 0.164 | | 0.55 | 110 | F | 2017 |
| (1292) Channelview Dr | 0.49 | 310 | R | | | | | | | | NA | | | NA | | 06/08/2017 |
| (1293) Middlecreek Court | 0.19 | 80 | R | | | | | | | | NA | | | NA | | 01/30/2017 |
| (1294) Clearcreek | 0.15 | 100 | R | | | | | | | | NA | | | NA | | 06/08/2017 |
| (1295) Eastpoint Way | 0.06 | 80 | R | | | | | | | | NA | | | NA | | 01/30/2017 |
| (1296) Montego Bay Dr | 0.13 | 790 | R | | | | | | | | NA | | | NA | | 06/08/2017 |
| (1297) Calypso Rd | 0.57 | 410 | R | | | | | | | | NA | | | NA | | 06/08/2017 |
| (1298) Casa Mia Circle | 0.06 | 80 | R | | | | | | | | NA | | | NA | | 01/30/2017 |
| (1299) Mango Circle | 0.02 | 20 | R | | | | | | | | NA | | | NA | | 08/01/2014 |
| (1301) Campground Rd | 0.25 | 60 | R | | | | | | | | NA | | | NA | | 03/02/2017 |
| (1302) Fox Chase Rd | 0.80 | 300 | R | | | | | | | | NA | | | NA | | 03/02/2017 |
| (1303) Twin Chimneys Rd | 0.26 | 100 | R | | | | | | | | NA | | | NA | | 03/02/2017 |
| (1303) | 0.20 | 140 | R | | | | | | | | NA | | | NA | | 03/02/2017 |
| (1304) Cove Dr | 0.30 | 70 | R | | | | | | | | NA | | | NA | | 03/02/2017 |
| (1305) Six Kings Rd | 0.12 | 30 | R | | | | | | | | NA | | | NA | | 03/02/2017 |
| (1306) Aquavue Dr | 0.07 | 10 | R | | | | | | | | NA | | | NA | | 03/02/2017 |
| (1307) Cardinal Dr | 0.11 | 50 | R | | | | | | | | NA | | | NA | | 03/02/2017 |

Virginia Department of Transportation
Traffic Engineering Division
2017
Annual Average Daily Traffic Volume Estimates By Section of Route
Franklin Maintenance Area

| Route | Length | AADT | QA | 4Tire | Bus | -----Truck----- | | | | QC | K Factor | QK | Dir Factor | AAWDT | QW | Year |
|----------------------------|--------|------|----|-------|-----|-----------------|-----------------------------|--------|--------|----|-------------|----|---------------|-------|----|------------|
| | | | | | | 2Axle | 3+Axle | 1Trail | 2Trail | | | | | | | |
| Franklin County | | | | | | | | | | | | | | | | |
| (1308) River Creek Rd | 0.13 | 140 | R | | | | 33-670 Burnt Chimney Rd | | | | | NA | | NA | | 03/02/2017 |
| (1308) River Creek Rd | 0.03 | 100 | R | | | | 33-1309 Drue Rd | | | | | NA | | NA | | 03/02/2017 |
| (1308) River Creek Rd | 0.24 | 80 | R | | | | 33-1307 Cardinal Dr | | | | | NA | | NA | | 03/02/2017 |
| (1308) River Creek Rd | 0.15 | 50 | R | | | | 33-1311 River Creek Circle | | | | | NA | | NA | | 03/02/2017 |
| | | | | | | | Dead End | | | | | | | | | |
| (1309) Drue Rd | 0.04 | 40 | R | | | | Dead End | | | | | NA | | NA | | 03/02/2017 |
| (1309) Drue Rd | 0.20 | 80 | R | | | | 33-1310 Drue Circle | | | | | NA | | NA | | 03/02/2017 |
| | | | | | | | 33-1308 River Creek Rd | | | | | | | | | |
| (1310) Drue Circle | 0.02 | 20 | R | | | | Dead End | | | | | NA | | NA | | 03/02/2017 |
| | | | | | | | 33-1309 Drue Rd | | | | | | | | | |
| (1311) River Creek Circle | 0.12 | 70 | R | | | | 33-1308 River Creek Rd | | | | | NA | | NA | | 03/02/2017 |
| | | | | | | | Dead End | | | | | | | | | |
| (1312) Twin Oaks Rd | 0.30 | 60 | R | | | | Dead End | | | | | NA | | NA | | 03/02/2017 |
| | | | | | | | 33-670 Burnt Chimney Rd | | | | | | | | | |
| (1313) Key Lakewood Dr | 0.09 | 90 | R | | | | 33-601 Dudley Amos Rd | | | | | NA | | NA | | 07/22/2014 |
| | | | | | | | Cul-de-Sac | | | | | | | | | |
| (1314) Key Lakewood Dr | 0.24 | 60 | R | | | | 33-1316 Key Lakewood Circle | | | | | NA | | NA | | 06/06/2017 |
| (1314) Key Lakewood Dr | 0.16 | 100 | R | | | | 33-1315 Chivas Circle | | | | | NA | | NA | | 06/06/2017 |
| | | | | | | | 33-601 Dudley Amos Rd | | | | | | | | | |
| (1315) Chivas Circle | 0.06 | 40 | R | | | | 33-1314 Key Lakewood Dr | | | | | NA | | NA | | 06/06/2017 |
| | | | | | | | Dead End | | | | | | | | | |
| (1316) Key Lakewood Circle | 0.04 | 60 | R | | | | 0.04 MW 33-1314 | | | | | NA | | NA | | 06/06/2017 |
| (1316) Key Lakewood Circle | 0.04 | 50 | R | | | | 33-1314 Key Lakewood Dr | | | | | NA | | NA | | 06/06/2017 |
| | | | | | | | Dead End | | | | | | | | | |
| (1317) Oakpark Dr | 0.10 | 130 | R | | | | 33-601 Dudley Amos Rd | | | | | NA | | NA | | 06/06/2017 |
| (1317) Oakpark Dr | 0.17 | 80 | R | | | | 33-1318 Dogwood Acre Rd | | | | | NA | | NA | | 06/06/2017 |
| (1317) Oakpark Dr | 0.05 | 40 | R | | | | 33-1319 Forest Rd | | | | | NA | | NA | | 06/06/2017 |
| | | | | | | | Cul-de-Sac | | | | | | | | | |
| (1318) Dogwood Acre Rd | 0.10 | 30 | R | | | | 33-1317 Oakpark Dr | | | | | NA | | NA | | 06/06/2017 |
| | | | | | | | Cul-de-Sac | | | | | | | | | |
| (1319) Forest Rd | 0.25 | 90 | R | | | | 33-1317 Oakpark Dr | | | | | NA | | NA | | 06/06/2017 |
| | | | | | | | Cul-de-Sac | | | | | | | | | |
| (1320) Deer Creek Dr | 0.06 | 40 | R | | | | Cul-de-Sac | | | | | NA | | NA | | 01/31/2017 |
| | | | | | | | 33-1321 Club House Dr | | | | | | | | | |

Virginia Department of Transportation
Traffic Engineering Division
2017
Annual Average Daily Traffic Volume Estimates By Section of Route
Franklin Maintenance Area

| Route | Length | AADT | QA | 4Tire | Bus | -----Truck----- | | | | QC | K Factor | QK | Dir Factor | AAWDT | QW | Year |
|--------------------------|--------|------|----|-------|-----|----------------------------|--------|--------|--------|----|-------------|----|---------------|-------|----|------------|
| | | | | | | 2Axle | 3+Axle | 1Trail | 2Trail | | | | | | | |
| Franklin County | | | | | | | | | | | | | | | | |
| 1320 Deer Creek Dr | 0.27 | 90 | R | | | From 33-1321 Club House Dr | | | | | NA | | | NA | | 06/08/2017 |
| 1320 Deer Creek Dr | 0.10 | 100 | R | | | To 33-1322 Jackson Circle | | | | | NA | | | NA | | 06/08/2017 |
| | | | | | | From 33-616 Morewood Rd | | | | | | | | | | |
| 1321 Club House Dr | 0.33 | 50 | R | | | To 33-1320 Deer Creek Dr | | | | | NA | | | NA | | 06/08/2017 |
| 1321 Club House Dr | 0.07 | 120 | R | | | From 33-1324 Tracy Dr | | | | | NA | | | NA | | 06/08/2017 |
| | | | | | | To 33-1323 Crawford Dr | | | | | | | | | | |
| 1322 Jackson Circle | 0.08 | 30 | R | | | From Cul-de-Sac | | | | | NA | | | NA | | 01/31/2017 |
| | | | | | | To 33-1320 Deer Creek Dr | | | | | | | | | | |
| 1323 Crawford Dr | 0.06 | 190 | R | | | From 33-1321 Club House Dr | | | | | NA | | | NA | | 06/08/2017 |
| | | | | | | To 33-616 Morewood Rd | | | | | | | | | | |
| 1324 Tracy Dr | 0.40 | 90 | R | | | From Cul-de-Sac | | | | | NA | | | NA | | 06/08/2017 |
| | | | | | | To 33-1321 Club House Dr | | | | | | | | | | |
| 1325 Windmere Point | 0.76 | 280 | R | | | From 33-616 Morewood Rd | | | | | NA | | | NA | | 06/06/2017 |
| | | | | | | To Cul-de-Sac | | | | | | | | | | |
| 1326 Douglas Dr | 0.21 | 60 | R | | | From 33-616 Morewood Rd | | | | | NA | | | NA | | 06/06/2017 |
| | | | | | | To Cul-de-Sac | | | | | | | | | | |
| 1327 Fox Trail Dr | 0.06 | 40 | R | | | From Cul-de-Sac | | | | | NA | | | NA | | 03/02/2017 |
| | | | | | | To 33-1302 Fox Chase Rd | | | | | | | | | | |
| 1328 Antler Ridge Rd | 0.15 | 220 | R | | | From 33-1329 Buck Run | | | | | NA | | | NA | | 06/06/2017 |
| | | | | | | To 33-616 Morewood Rd | | | | | | | | | | |
| 1329 Buck Run | 0.45 | 120 | R | | | From Cul-de-Sac | | | | | NA | | | NA | | 06/06/2017 |
| | | | | | | To 33-1328 Antler Ridge Rd | | | | | | | | | | |
| 1330 Sunny Cove Dr | 0.30 | 140 | R | | | From Cul-de-Sac | | | | | NA | | | NA | | 06/08/2017 |
| | | | | | | To 33-942 Bluewater Dr | | | | | | | | | | |
| 1331 Green Hill Court | 0.14 | 50 | R | | | From 33-942 Bluewater Dr | | | | | NA | | | NA | | 06/08/2017 |
| | | | | | | To Cul-de-Sac | | | | | | | | | | |
| 1332 Bluewater Court | 0.05 | 80 | R | | | From 33-942 Bluewater Dr | | | | | NA | | | NA | | 06/08/2017 |
| | | | | | | To Cul-de-Sac | | | | | | | | | | |
| 1333 Deep Creek Court | 0.05 | 80 | R | | | From Cul-de-Sac | | | | | NA | | | NA | | 06/08/2017 |
| | | | | | | To 33-942 Bluewater Dr | | | | | | | | | | |
| 1334 Strawberry Banks Dr | 0.87 | 310 | R | | | From 33-616 Morewood Rd | | | | | NA | | | NA | | 06/06/2017 |
| | | | | | | To Cul-de-Sac | | | | | | | | | | |
| 1335 Beechwood Circle | 0.14 | 90 | R | | | From 33-667 Bremble Dr | | | | | NA | | | NA | | 01/26/2017 |
| | | | | | | To Cul-de-Sac | | | | | | | | | | |
| 1336 Peninsula Dr | 0.04 | 110 | R | | | From 33-667 Bremble Dr | | | | | NA | | | NA | | 01/26/2017 |
| | | | | | | To 33-1337 Pincrest Circle | | | | | | | | | | |

Virginia Department of Transportation
 Traffic Engineering Division
 2017
 Annual Average Daily Traffic Volume Estimates By Section of Route
 Franklin Maintenance Area

| Route | Length | AADT | QA | 4Tire | Bus | -----Truck----- | | | | QC | K Factor | QK | Dir Factor | AAWDT | QW | Year |
|--------------------------|--------|------|----|-------|-----|--------------------------------|--------|--------|--------|----|-------------|----|---------------|-------|----|------------|
| | | | | | | 2Axle | 3+Axle | 1Trail | 2Trail | | | | | | | |
| Franklin County | | | | | | | | | | | | | | | | |
| (1336) Peninsula Dr | 0.17 | 120 | R | | | From 33-1337 Pinecrest Circle | | | | | NA | | NA | | | 01/26/2017 |
| | | | | | | To Cul-de-Sac | | | | | | | | | | |
| (1337) Pinecrest Circle | 0.09 | 80 | R | | | From 33-1336 Peninsula Dr | | | | | NA | | NA | | | 01/26/2017 |
| | | | | | | To Cul-de-Sac | | | | | | | | | | |
| (1338) Dogwood Lane | 0.16 | 120 | R | | | From 33-667 Bremble Dr | | | | | NA | | NA | | | 01/26/2017 |
| | | | | | | To Cul-de-Sac | | | | | | | | | | |
| (1339) Leeward Dr | 0.24 | 100 | R | | | From Cul-de-Sac | | | | | NA | | NA | | | 01/26/2017 |
| | | | | | | To 33-654 Windlass Rd | | | | | | | | | | |
| (1340) Sleepy Hollow Dr | 0.27 | 190 | R | | | From 33-833 Lovely Valley Rd | | | | | NA | | NA | | | 02/21/2017 |
| (1340) Sleepy Hollow Dr | 0.46 | 70 | R | | | From 33-1342 Dean Ridge Circle | | | | | NA | | NA | | | 02/21/2017 |
| (1340) Sleepy Hollow Dr | 0.07 | 30 | R | | | From 33-1341 Dean Ridge Dr | | | | | NA | | NA | | | 02/21/2017 |
| | | | | | | To Dead End | | | | | | | | | | |
| (1341) Dean Ridge Dr | 0.27 | 60 | R | | | From 33-1340 Sleepy Hollow Dr | | | | | NA | | NA | | | 02/21/2017 |
| | | | | | | To 33-1342 Dean Ridge Circle | | | | | | | | | | |
| (1342) Dean Ridge Circle | 0.16 | 110 | R | | | From 33-1340 Sleepy Hollow Dr | | | | | NA | | NA | | | 02/21/2017 |
| (1342) Dean Ridge Circle | 0.05 | 40 | R | | | From 33-1341 Dean Ridge Dr | | | | | NA | | NA | | | 02/21/2017 |
| | | | | | | To Cul-de-Sac | | | | | | | | | | |
| (1343) Boardwalk Dr | 0.23 | 380 | R | | | From 33-616 Morewood Rd | | | | | NA | | NA | | | 06/06/2017 |
| (1343) Boardwalk Dr | 0.87 | 230 | R | | | From 33-1368 Homestead Dr | | | | | NA | | NA | | | 06/06/2017 |
| | | | | | | To Cul-de-Sac | | | | | | | | | | |
| (1344) Hillview Dr | 0.11 | 60 | R | | | From Cul-de-Sac | | | | | NA | | NA | | | 06/06/2017 |
| | | | | | | To 33-601 Dudley Amos Rd | | | | | | | | | | |
| (1345) Anchor Dr | 0.40 | 740 | R | | | From 33-654 Windlass Rd | | | | | NA | | NA | | | 01/26/2017 |
| (1345) Anchor Dr | 0.15 | 560 | R | | | From 33-1348 Larboard Dr | | | | | NA | | NA | | | 01/26/2017 |
| (1345) Anchor Dr | 0.43 | 110 | R | | | From 33-1347 E, Gangplank Dr | | | | | NA | | NA | | | 01/26/2017 |
| (1345) Anchor Dr | 0.26 | 80 | R | | | From 33-1346 Windward Dr | | | | | NA | | NA | | | 01/26/2017 |
| | | | | | | To 33-1347 W, Gangplank Dr | | | | | | | | | | |
| (1346) Windward Dr | 0.11 | 70 | R | | | From 33-1345 Anchor Dr | | | | | NA | | NA | | | 01/26/2017 |
| | | | | | | To Cul-de-Sac | | | | | | | | | | |
| (1347) Gangplank Dr | 0.06 | 30 | R | | | From Cul-de-Sac | | | | | NA | | NA | | | 01/26/2017 |
| (1347) Gangplank Dr | 0.12 | 140 | R | | | From 33-1345 W, Anchor Dr | | | | | NA | | NA | | | 01/26/2017 |
| (1347) Gangplank Dr | 0.39 | 390 | R | | | From 33-1345 E, Anchor Dr | | | | | NA | | NA | | | 01/26/2017 |
| | | | | | | To 33-1366 Clipper Circle | | | | | | | | | | |

Virginia Department of Transportation
Traffic Engineering Division
2017
Annual Average Daily Traffic Volume Estimates By Section of Route
Franklin Maintenance Area

| Route | Length | AADT | QA | 4Tire | Bus | -----Truck----- | | | | QC | K Factor | QK | Dir Factor | AAWDT | QW | Year |
|--------------------------------|--------|------|----|-------|-----|--------------------------------|--------|--------|--------|----|-------------|----|---------------|-------|----|------------|
| | | | | | | 2Axle | 3+Axle | 1Trail | 2Trail | | | | | | | |
| Franklin County | | | | | | | | | | | | | | | | |
| (1347) Gangplank Dr | 0.20 | 260 | R | | | From 33-1366 Clipper Circle | | | | | NA | | | NA | | 01/26/2017 |
| (1347) Gangplank Dr | 0.08 | 160 | R | | | To 33-1367 Freeboard Dr | | | | | NA | | | NA | | 01/26/2017 |
| | | | | | | To Dead End | | | | | | | | | | |
| (1348) Larboard Dr | 0.21 | 90 | R | | | From Cul-de-Sac | | | | | NA | | | NA | | 01/26/2017 |
| (1348) Larboard Dr | 0.13 | 220 | R | | | To 33-1349 Starboard Lane | | | | | NA | | | NA | | 01/26/2017 |
| (1348) Larboard Dr | 0.20 | 80 | R | | | To 33-1345 Anchor Dr | | | | | NA | | | NA | | 01/26/2017 |
| | | | | | | To Dead End | | | | | | | | | | |
| (1349) Starboard Lane | 0.14 | 90 | R | | | From 33-1348 Larboard Dr | | | | | NA | | | NA | | 01/26/2017 |
| | | | | | | To Cul-de-Sac | | | | | | | | | | |
| (1350) Richards Way | 0.71 | 150 | R | | | From Cul-de-Sac | | | | | NA | | | NA | | 06/20/2017 |
| | | | | | | To 33-1353; 33-1350 | | | | | | | | | | |
| (1351) Niver Dr | 0.16 | 70 | R | | | From 33-945 Kemp Ford Rd | | | | | NA | | | NA | | 06/20/2017 |
| (1351) Niver Dr | 0.24 | 30 | R | | | To 33-1352 Sterling Circle | | | | | NA | | | NA | | 06/20/2017 |
| | | | | | | To Cul-de-Sac | | | | | | | | | | |
| (1352) Sterling Circle | 0.45 | 60 | R | | | From 33-1351 Niver Dr | | | | | NA | | | NA | | 06/20/2017 |
| | | | | | | To 33-945 Kemp Ford Rd | | | | | | | | | | |
| (1353) Boxwoodgreen Dr | 0.15 | 90 | R | | | From Cul-de-Sac | | | | | NA | | | NA | | 06/22/2017 |
| (1353) Boxwoodgreen Dr | 0.18 | 160 | R | | | To 33-1357 Royal Court | | | | | NA | | | NA | | 06/22/2017 |
| (1353) Boxwoodgreen Dr | 0.51 | 300 | R | | | To 33-1354 Queen Mothers Court | | | | | NA | | | NA | | 06/22/2017 |
| | | | | | | To 33-1355 Oakshire Lane | | | | | | | | | | |
| (1354) Queen Mothers Court | 0.16 | 70 | R | | | From Cul-de-Sac | | | | | NA | | | NA | | 02/21/2017 |
| | | | | | | To 33-1353 Boxwoodgreen Dr | | | | | | | | | | |
| (1355) Oakshire Lane | 1.16 | 400 | R | | | From Cul-de-Sac | | | | | NA | | | NA | | 06/22/2017 |
| | | | | | | To 33-944 Crafts Ford Rd | | | | | | | | | | |
| (1356) Morningwood Dr | 0.34 | 90 | R | | | From Cul-de-Sac | | | | | NA | | | NA | | 08/26/2014 |
| | | | | | | To 33-1355 Oakshire Lane | | | | | | | | | | |
| (1357) Royal Court | 0.10 | 60 | R | | | From Cul-de-Sac | | | | | NA | | | NA | | 02/21/2017 |
| | | | | | | To 33-1353 Boxwoodgreen Dr | | | | | | | | | | |
| (1358) Three Quarters Point Rd | 0.98 | 110 | R | | | From Cul-de-Sac | | | | | NA | | | NA | | 06/22/2017 |
| | | | | | | To 33-944 Crafts Ford Rd | | | | | | | | | | |
| (1359) Crafts Ford Court | 0.36 | 130 | R | | | From Cul-de-Sac | | | | | NA | | | NA | | 02/21/2017 |
| | | | | | | To 33-944 Crafts Ford Rd | | | | | | | | | | |
| (1360) Lanyard Lane | 0.12 | 130 | R | | | From 33-654 Windlass Rd | | | | | NA | | | NA | | 06/13/2017 |
| | | | | | | To 33-1361 Lanyard Lane | | | | | | | | | | |

Virginia Department of Transportation
 Traffic Engineering Division
 2017
 Annual Average Daily Traffic Volume Estimates By Section of Route
 Franklin Maintenance Area

| Route | Length | AADT | QA | 4Tire | Bus | -----Truck----- | | | | QC | K Factor | QK | Dir Factor | AAWDT | QW | Year |
|-----------------------------|--------|------|----|-------|-----|-----------------|---------------------------|--------|--------|----|-------------|----|---------------|-------|----|------------|
| | | | | | | 2Axle | 3+Axle | 1Trail | 2Trail | | | | | | | |
| Franklin County | | | | | | | | | | | | | | | | |
| (1360) Lanyard Lane | 0.13 | 70 | R | | | | 33-1361 Lanyard Lane | | | | | NA | | NA | | 06/13/2017 |
| | | | | | | | Cul-de-Sac | | | | | | | | | |
| (1361) Lanyard Lane | 0.21 | 70 | R | | | | 33-1360 Lanyard Lane | | | | | NA | | NA | | 06/13/2017 |
| | | | | | | | Cul-de-Sac | | | | | | | | | |
| (1362) Catamaran Lane | 0.22 | 70 | R | | | | 33-654 Windlass Rd | | | | | NA | | NA | | 01/26/2017 |
| | | | | | | | Cul-de-Sac | | | | | | | | | |
| (1363) Waterside Dr | 0.25 | 90 | R | | | | 33-654 Windlass Rd | | | | | NA | | NA | | 01/26/2017 |
| | | | | | | | Cul-de-Sac | | | | | | | | | |
| (1364) North Pointe Dr | 0.17 | 110 | R | | | | 33-1343 Boardwalk Dr | | | | | NA | | NA | | 08/26/2014 |
| | | | | | | | Dead End | | | | | | | | | |
| (1365) Beneva Circle | 0.04 | 40 | R | | | | Cul-de-Sac | | | | | NA | | NA | | 01/26/2017 |
| | | | | | | | 33-1347 Gangplank Dr | | | | | | | | | |
| (1366) Clipper Circle | 0.15 | 60 | R | | | | 33-1347 Gangplank Dr | | | | | NA | | NA | | 01/26/2017 |
| | | | | | | | Cul-de-Sac | | | | | | | | | |
| (1367) Freeboard Dr | 0.18 | 160 | R | | | | 33-1347 Gangplank Dr | | | | | NA | | NA | | 01/26/2017 |
| | | | | | | | Cul-de-Sac | | | | | | | | | |
| (1368) Homestead Dr | 0.14 | 30 | R | | | | 33-1343 Boardwalk Dr | | | | | NA | | NA | | 06/06/2017 |
| | | | | | | | Cul-de-Sac | | | | | | | | | |
| (1369) Prince Philips Court | 0.10 | 90 | R | | | | Cul-de-Sac | | | | | NA | | NA | | 06/22/2017 |
| | | | | | | | 33-1350 Richards Way | | | | | | | | | |
| (1370) Chickadee Circle | 0.09 | 90 | R | | | | 33-949 Lakewood Forest Rd | | | | | NA | | NA | | 06/13/2017 |
| | | | | | | | Cul-de-Sac | | | | | | | | | |
| (1371) Nuthatch Circle | 0.11 | 50 | R | | | | 33-949 Lakewood Forest Rd | | | | | NA | | NA | | 01/24/2017 |
| | | | | | | | Cul-de-Sac | | | | | | | | | |
| (1372) South Pointe Lane | 0.10 | 90 | R | | | | 33-1343 Boardwalk Dr | | | | | NA | | NA | | 07/17/2014 |
| | | | | | | | Dead End | | | | | | | | | |
| (1373) Saddleridge Dr | 0.42 | 40 | R | | | | Cul-de-Sac | | | | | NA | | NA | | 06/16/2017 |
| | | | | | | | Cul-de-Sac | | | | | | | | | |
| (1374) Loving Circle | 0.08 | 50 | R | | | | 33-1379 Blackwater Circle | | | | | NA | | NA | | 06/16/2017 |
| | | | | | | | Cul-de-Sac | | | | | | | | | |
| (1375) Findlay Circle | 0.05 | 40 | R | | | | Cul-de-Sac | | | | | NA | | NA | | 06/16/2017 |
| | | | | | | | 33-1379 Blackwater Circle | | | | | | | | | |
| (1376) Blackwater Circle | 0.19 | 80 | R | | | | 33-1379 Blackwater Circle | | | | | NA | | NA | | 06/16/2017 |
| | | | | | | | Cul-de-Sac | | | | | | | | | |
| (1377) Bridleridge Rd | 0.16 | 80 | R | | | | Cul-de-Sac | | | | | NA | | NA | | 06/16/2017 |
| | | | | | | | 33-1378 Marina Bay Dr | | | | | | | | | |
| (1378) Marina Bay Dr | 0.40 | 170 | R | | | | Cul-de-Sac | | | | | NA | | NA | | 06/16/2017 |
| | | | | | | | 33-610 Waters Edge Dr | | | | | | | | | |

Virginia Department of Transportation
Traffic Engineering Division
2017
Annual Average Daily Traffic Volume Estimates By Section of Route
Franklin Maintenance Area

| Route | Length | AADT | QA | 4Tire | Bus | -----Truck----- | | | | QC | K Factor | QK | Dir Factor | AAWDT | QW | Year |
|---------------------------|--------|------|----|-------|-----|-----------------|--------|--------|--------|----|-------------|----|---------------|-------|----|------------|
| | | | | | | 2Axle | 3+Axle | 1Trail | 2Trail | | | | | | | |
| Franklin County | | | | | | | | | | | | | | | | |
| (1379) Silver Tee Dr | 0.33 | 590 | R | | | | | | | | NA | | | NA | | 06/16/2017 |
| (1379) Silver Tee Dr | 0.24 | 130 | R | | | | | | | | NA | | | NA | | 06/16/2017 |
| | | | | | | | | | | | | | | | | |
| (1380) Waters Edge Dr | 0.19 | 580 | R | | | | | | | | NA | | | NA | | 06/16/2017 |
| (1380) Waters Edge Dr | 0.17 | 320 | R | | | | | | | | NA | | | NA | | 06/16/2017 |
| (1380) Waters Edge Dr | 0.21 | 140 | R | | | | | | | | NA | | | NA | | 06/16/2017 |
| (1380) Waters Edge Dr | 0.10 | 30 | R | | | | | | | | NA | | | NA | | 06/16/2017 |
| (1381) Cross Harbor Dr | 0.22 | 150 | R | | | | | | | | NA | | | NA | | 06/16/2017 |
| (1381) Cross Harbor Dr | 0.31 | 200 | R | | | | | | | | NA | | | NA | | 06/16/2017 |
| (1382) Bay Front Rd | 0.05 | 40 | R | | | | | | | | NA | | | NA | | 06/16/2017 |
| (1382) Bay Front Rd | 0.06 | 60 | R | | | | | | | | NA | | | NA | | 06/16/2017 |
| (1383) Bay Breeze Lane | 0.10 | 60 | R | | | | | | | | NA | | | NA | | 06/16/2017 |
| (1384) Harbor View Circle | 0.05 | 40 | R | | | | | | | | NA | | | NA | | 06/16/2017 |
| (1385) Driftwood Circle | 0.04 | 30 | R | | | | | | | | NA | | | NA | | 06/16/2017 |
| (1386) Lands End Rd | 0.05 | 60 | R | | | | | | | | NA | | | NA | | 06/16/2017 |
| (1386) Lands End Rd | 0.07 | 40 | R | | | | | | | | NA | | | NA | | 06/16/2017 |
| (1387) Birdie Lane | 0.08 | 50 | R | | | | | | | | NA | | | NA | | 06/16/2017 |
| (1388) Island View Dr | 0.26 | 140 | R | | | | | | | | NA | | | NA | | 06/16/2017 |
| (1388) Island View Dr | 0.13 | 80 | R | | | | | | | | NA | | | NA | | 06/16/2017 |
| (1388) Island View Dr | 0.06 | 60 | R | | | | | | | | NA | | | NA | | 06/16/2017 |
| (1389) Shoreline Circle | 0.14 | 80 | R | | | | | | | | NA | | | NA | | 06/16/2017 |
| (1390) Sandpiper Circle | 0.06 | 50 | R | | | | | | | | NA | | | NA | | 06/16/2017 |

Virginia Department of Transportation
Traffic Engineering Division
2017
Annual Average Daily Traffic Volume Estimates By Section of Route
Franklin Maintenance Area

| Route | Length | AADT | QA | 4Tire | Bus | -----Truck----- | | | | QC | K Factor | QK | Dir Factor | AAWDT | QW | Year |
|--------------------------|--------|------|----|-------|-----|-----------------|---|--------|--------|----|-------------|----|---------------|-------|----|------------|
| | | | | | | 2Axle | 3+Axle | 1Trail | 2Trail | | | | | | | |
| Franklin County | | | | | | | | | | | | | | | | |
| (1391) Binnacle Dr | 0.20 | 80 | R | | | | 33-654 Windlass Rd | | | | NA | | | NA | | 01/26/2017 |
| | | | | | | | Dead End | | | | | | | | | |
| (1392) Island Bay Court | 0.05 | 50 | R | | | | Dead End | | | | NA | | | NA | | 06/16/2017 |
| | | | | | | | 33-1388 Island View Dr | | | | | | | | | |
| (1393) Key West St | 0.49 | 170 | R | | | | Dead End | | | | NA | | | NA | | 07/22/2014 |
| | | | | | | | 33-1328 Antler Ridge Rd; 33-1329 Buck Run | | | | | | | | | |
| (1394) Southern Key Dr | 0.19 | 60 | R | | | | 33-1393 W, Key West St | | | | NA | | | NA | | 07/22/2014 |
| | | | | | | | 33-1393 E, Key West St | | | | | | | | | |
| (1395) Morgans Mill Dr | 0.58 | 340 | R | | | | 33-610 Waters Edge Dr | | | | NA | | | NA | | 06/16/2017 |
| | | | | | | | Dead End | | | | | | | | | |
| (1396) Upland Shores | 0.33 | 80 | R | | | | 33-1395 Morgans Mill Dr | | | | NA | | | NA | | 06/16/2017 |
| | | | | | | | Cul-de-Sac | | | | | | | | | |
| (1397) Low Counry Dr | 0.05 | 10 | R | | | | Cul-de-Sac | | | | NA | | | NA | | 08/21/2014 |
| | | | | | | | 33-1395 Morgans Mill Dr | | | | | | | | | |
| (1397) Low Counry Dr | 0.18 | 70 | R | | | | Cul-de-Sac | | | | NA | | | NA | | 06/16/2017 |
| | | | | | | | | | | | | | | | | |
| (1398) Forest Edge Rd | 0.28 | 70 | R | | | | 33-668 Lovely Valley Rd | | | | NA | | | NA | | 02/21/2017 |
| | | | | | | | Dead End | | | | | | | | | |
| (1399) Dam Shore Dr | 0.21 | 80 | R | | | | 33-1302 Fox Chase Rd | | | | NA | | | NA | | 07/22/2014 |
| | | | | | | | Dead End | | | | | | | | | |
| (1400) Old Craft Shop | 0.15 | 110 | R | | | | 33-887 Woodcott Rd | | | | NA | | | NA | | 07/17/2017 |
| | | | | | | | SR 40 Franklin St | | | | | | | | | |
| (1401) Radford Hill Rd | 0.13 | 130 | R | | | | SR 40 Franklin St | | | | NA | | | NA | | 08/03/2017 |
| | | | | | | | 33-1402 Michael Ave | | | | | | | | | |
| (1402) Michael Ave | 0.09 | 40 | R | | | | 33-1403 Nolen St | | | | NA | | | NA | | 08/03/2017 |
| | | | | | | | 33-1401 Radford Hill Rd | | | | | | | | | |
| (1403) Nolen St | 0.13 | 120 | R | | | | SR 40 Franklin St | | | | NA | | | NA | | 08/03/2017 |
| | | | | | | | 33-1402 Michael Ave | | | | | | | | | |
| (1404) Sunnyfield Rd | 0.44 | 160 | R | | | | 33-1405 Sunnyfield Court | | | | NA | | | NA | | 02/21/2017 |
| | | | | | | | 33-665 Mallard Point Rd | | | | | | | | | |
| (1405) Sunnyfield Court | 0.10 | 80 | R | | | | Cul-de-Sac | | | | NA | | | NA | | 02/21/2017 |
| | | | | | | | Cul-de-Sac | | | | | | | | | |
| (1406) Laura Lane | 0.09 | 50 | R | | | | Cul-de-Sac | | | | NA | | | NA | | 02/21/2017 |
| | | | | | | | 33-1404 Sunnyfield Rd | | | | | | | | | |
| (1407) Harbor Hill Dr | 0.09 | 90 | R | | | | Cul-de-Sac | | | | NA | | | NA | | 01/31/2017 |
| | | | | | | | 33-1343 Boardwalk Dr | | | | | | | | | |
| (1408) Watch Hill Circle | 0.05 | 40 | R | | | | 33-1343 Boardwalk Dr | | | | NA | | | NA | | 07/17/2014 |
| | | | | | | | Cul-de-Sac | | | | | | | | | |

Virginia Department of Transportation
 Traffic Engineering Division
 2017
 Annual Average Daily Traffic Volume Estimates By Section of Route
 Franklin Maintenance Area

| Route | Length | AADT | QA | 4Tire | Bus | -----Truck----- | | | | QC | K Factor | QK | Dir Factor | AAWDT | QW | Year |
|--------------------------|--------|------|----|-------|-----|-------------------------------|--------|--------|--------|----|-------------|----|---------------|-------|----|------------|
| | | | | | | 2Axle | 3+Axle | 1Trail | 2Trail | | | | | | | |
| Franklin County | | | | | | | | | | | | | | | | |
| (1409) Park Place Dr | 0.17 | 100 | R | | | From 33-1343 E, Boardwalk Dr | | | | | NA | | | NA | | 08/26/2014 |
| | | | | | | To 33-1343 W, Boardwalk Dr | | | | | | | | | | |
| (1410) Stanley St | 0.10 | 50 | R | | | From Dead End | | | | | NA | | | NA | | 07/11/2017 |
| | | | | | | To 33-623 Ingramville Rd | | | | | | | | | | |
| (1411) Nelson St | 0.12 | 60 | R | | | From Dead End | | | | | NA | | | NA | | 07/11/2017 |
| | | | | | | To 33-623; 33-781 | | | | | | | | | | |
| (1412) Shelter Cove Dr | 0.09 | 30 | R | | | From 33-1343 Boardwalk Dr | | | | | NA | | | NA | | 07/17/2014 |
| | | | | | | To Cul-de-Sac | | | | | | | | | | |
| (1413) Home Place Circle | 0.12 | 90 | R | | | From Cul-de-Sac | | | | | NA | | | NA | | 08/26/2014 |
| | | | | | | To 33-1343 Boardwalk Dr | | | | | | | | | | |
| (1414) Sunset Pointe Dr | 0.35 | 110 | R | | | From Cul-de-Sac | | | | | NA | | | NA | | 06/06/2017 |
| | | | | | | To 33-616 Scruggs Rd | | | | | | | | | | |
| (1415) Sunview Circle | 0.09 | 30 | R | | | From 33-1414 Sunset Pointe Dr | | | | | NA | | | NA | | 01/31/2017 |
| | | | | | | To Dead End | | | | | | | | | | |
| (1416) Cameron Circle | 0.07 | 20 | R | | | From 33-1418 Forest Shores Rd | | | | | NA | | | NA | | 08/26/2014 |
| | | | | | | To Cul-de-Sac | | | | | | | | | | |
| (1418) Forest Shores Rd | 0.63 | 80 | R | | | From 33-665 Mallard Point Rd | | | | | NA | | | NA | | 02/21/2017 |
| | | | | | | To Dead End | | | | | | | | | | |
| (1419) Inlet Dr | 0.24 | 80 | R | | | From Dead End | | | | | NA | | | NA | | 02/21/2017 |
| | | | | | | To 33-668 Lovely Valley Rd | | | | | | | | | | |
| (1420) Indian Trail | 0.06 | 20 | R | | | From Dead End | | | | | NA | | | NA | | 07/07/2017 |
| | | | | | | To 33-1421 Navajo Circle | | | | | | | | | | |
| (1420) Indian Trail | 0.40 | 100 | R | | | From 33-990 Sallys Ridge Rd | | | | | NA | | | NA | | 07/07/2017 |
| | | | | | | To Dead End | | | | | | | | | | |
| (1421) Navajo Circle | 0.14 | 2 | R | | | From Dead End | | | | | NA | | | NA | | 07/07/2017 |
| | | | | | | To 33-1420 Indian Trail | | | | | | | | | | |
| (1422) East Point Dr | 0.31 | 280 | R | | | From 33-610 Waters Edge Dr | | | | | NA | | | NA | | 08/21/2014 |
| | | | | | | To Dead End | | | | | | | | | | |
| (1423) East View Dr | 0.19 | 40 | R | | | From 33-1422 East Point Dr | | | | | NA | | | NA | | 08/21/2014 |
| | | | | | | To 33-1422 East Point Dr | | | | | | | | | | |
| (1425) Sandy Point Court | 0.20 | 70 | R | | | From Cul-de-Sac | | | | | NA | | | NA | | 06/20/2017 |
| | | | | | | To 33-945 Kemp Ford Rd | | | | | | | | | | |
| (1426) Stripers Lane | 0.48 | 190 | R | | | From Cul-de-Sac | | | | | NA | | | NA | | 08/26/2014 |
| | | | | | | To 33-942 Bluewater Dr | | | | | | | | | | |
| (1427) Shad Run Dr | 0.15 | 40 | R | | | From Cul-de-Sac | | | | | NA | | | NA | | 06/08/2017 |
| | | | | | | To 33-1426 Stripers Lane | | | | | | | | | | |
| (1428) Redfin Lane | 0.07 | 10 | R | | | From Cul-de-Sac | | | | | NA | | | NA | | 06/08/2017 |
| | | | | | | To 33-1426 Stripers Lane | | | | | | | | | | |

Virginia Department of Transportation
Traffic Engineering Division
2017
Annual Average Daily Traffic Volume Estimates By Section of Route
Franklin Maintenance Area

| Route | Length | AADT | QA | 4Tire | Bus | -----Truck----- | | | | QC | K Factor | QK | Dir Factor | AAWDT | QW | Year |
|------------------------------|--------|------|----|-------|-----|-----------------|--------|--------|--------|----|-------------|----|---------------|-------|----|------------|
| | | | | | | 2Axle | 3+Axle | 1Trail | 2Trail | | | | | | | |
| Franklin County | | | | | | | | | | | | | | | | |
| (1430) Rockfish Bay | 0.20 | 60 | R | | | | | | | | NA | | | NA | | 06/20/2017 |
| | | | | | | | | | | | | | | | | |
| | | | | | | | | | | | | | | | | |
| (1431) Spinnaker Run Court | 0.08 | 40 | R | | | | | | | | NA | | | NA | | 06/06/2017 |
| | | | | | | | | | | | | | | | | |
| (1432) Stanleys Loop | 0.26 | 80 | R | | | | | | | | NA | | | NA | | 07/11/2017 |
| | | | | | | | | | | | | | | | | |
| (1435) Journeys End Dr | 0.15 | 50 | R | | | | | | | | NA | | | NA | | 02/21/2017 |
| | | | | | | | | | | | | | | | | |
| (1438) Baywood Dr | 0.42 | 210 | R | | | | | | | | NA | | | NA | | 08/26/2014 |
| | | | | | | | | | | | | | | | | |
| (1439) Capepoint Dr | 0.10 | 60 | R | | | | | | | | NA | | | NA | | 06/06/2017 |
| | | | | | | | | | | | | | | | | |
| (1440) Ivy Lane | 0.36 | 100 | R | | | | | | | | NA | | | NA | | 08/21/2014 |
| | | | | | | | | | | | | | | | | |
| (1440) Ivy Lane | 0.48 | 120 | R | | | | | | | | NA | | | NA | | 06/20/2017 |
| | | | | | | | | | | | | | | | | |
| (1441) Beech Dr | 0.04 | 40 | R | | | | | | | | NA | | | NA | | 06/20/2017 |
| | | | | | | | | | | | | | | | | |
| (1441) Beech Dr | 0.23 | 50 | R | | | | | | | | NA | | | NA | | 06/20/2017 |
| | | | | | | | | | | | | | | | | |
| (1442) Azalea Circle | 0.09 | 30 | R | | | | | | | | NA | | | NA | | 06/20/2017 |
| | | | | | | | | | | | | | | | | |
| (1443) Veranda Bay Dr | 0.27 | 80 | R | | | | | | | | NA | | | NA | | 08/21/2014 |
| | | | | | | | | | | | | | | | | |
| (1444) Stillwater Dr | 0.51 | 70 | R | | | | | | | | NA | | | NA | | 08/21/2014 |
| | | | | | | | | | | | | | | | | |
| (1445) Pinnacle Point Circle | 0.16 | 30 | R | | | | | | | | NA | | | NA | | 08/21/2014 |
| | | | | | | | | | | | | | | | | |
| (1446) Tranquility Bay Dr | 0.06 | 50 | R | | | | | | | | NA | | | NA | | 08/21/2014 |
| | | | | | | | | | | | | | | | | |
| (1450) Wellspring Rd | 0.20 | 120 | R | | | | | | | | NA | | | NA | | 06/13/2017 |
| | | | | | | | | | | | | | | | | |
| (1451) Beckys Mill Rd | 0.15 | 120 | R | | | | | | | | NA | | | NA | | 06/13/2017 |
| | | | | | | | | | | | | | | | | |
| (1452) Mallard Cove Rd | 0.42 | 210 | R | | | | | | | | NA | | | NA | | 08/01/2014 |
| | | | | | | | | | | | | | | | | |
| (1453) Valley Road | 0.41 | 100 | R | | | | | | | | NA | | | NA | | 07/30/2014 |
| | | | | | | | | | | | | | | | | |

Virginia Department of Transportation
Traffic Engineering Division
2017
Annual Average Daily Traffic Volume Estimates By Section of Route
Franklin Maintenance Area

| Route | Length | AADT | QA | 4Tire | Bus | -----Truck----- | | | | QC | K Factor | QK | Dir Factor | AAWDT | QW | Year |
|------------------------|--------|------|----|-------|-----|----------------------------------|--------|--------|--------|----|-------------|-------|---------------|-------|------|------------|
| | | | | | | 2Axle | 3+Axle | 1Trail | 2Trail | | | | | | | |
| Franklin County | | | | | | | | | | | | | | | | |
| (1460) Teel Court | 0.08 | 100 | R | | | | | | | | | NA | | NA | | 02/09/2017 |
| | | | | | | From: Cul-de-Sac | | | | | | | | | | |
| | | | | | | To: 33-1461 Teel Brooke | | | | | | | | | | |
| (1460) Teel Court | 0.20 | 380 | R | | | | | | | | | NA | | NA | | 02/09/2017 |
| | | | | | | From: 33-697 Brick Church Rd | | | | | | | | | | |
| | | | | | | To: Cul-de-Sac | | | | | | | | | | |
| (1461) Teel Brooke | 0.50 | 280 | R | | | | | | | | | NA | | NA | | 02/09/2017 |
| | | | | | | From: 33-1460 Teel Court | | | | | | | | | | |
| | | | | | | To: Roanoke County Line: 80-1468 | | | | | | | | | | |
| (1468) Overlook Pkwy | 0.01 | 50 | R | | | | | | | | | NA | | NA | | 08/19/2014 |
| | | | | | | From: 33-1520 Windridge Pkwy | | | | | | | | | | |
| | | | | | | To: Cul-de-Sac | | | | | | | | | | |
| (1469) Landfall Dr | 0.16 | 30 | R | | | | | | | | | NA | | NA | | 08/26/2014 |
| | | | | | | From: 33-666 Merriman Way Rd | | | | | | | | | | |
| | | | | | | To: Cul-de-Sac | | | | | | | | | | |
| (1470) Windtree Dr | 0.53 | 270 | R | | | | | | | | | NA | | NA | | 06/13/2017 |
| | | | | | | From: 33-948 Periwinkle Rd | | | | | | | | | | |
| | | | | | | To: Cul-de-Sac | | | | | | | | | | |
| (1471) Windtree Point | 0.13 | 90 | R | | | | | | | | | NA | | NA | | 01/24/2017 |
| | | | | | | From: 33-1470 Windtree Dr | | | | | | | | | | |
| | | | | | | To: 33-1470 Windtree Dr | | | | | | | | | | |
| (1472) Rhonda Dr | 0.06 | 90 | R | | | | | | | | | NA | | NA | | 01/24/2017 |
| | | | | | | From: Cul-de-Sac | | | | | | | | | | |
| | | | | | | To: Cul-de-Sac | | | | | | | | | | |
| (1473) Halls Lane | 0.05 | 50 | R | | | | | | | | | NA | | NA | | 01/24/2017 |
| | | | | | | From: 33-1470 Windtree Dr | | | | | | | | | | |
| | | | | | | To: Cul-de-Sac | | | | | | | | | | |
| (1474) Leights Court | 0.06 | 30 | R | | | | | | | | | NA | | NA | | 08/01/2014 |
| | | | | | | From: 33-1470 Windtree Dr | | | | | | | | | | |
| | | | | | | To: Cul-de-Sac | | | | | | | | | | |
| (1480) Chestnut Creek | 0.34 | 530 | R | | | | | | | | | NA | | NA | | 06/13/2017 |
| | | | | | | From: 33-1481 North Church Dr | | | | | | | | | | |
| (1480) Chestnut Creek | 0.16 | 860 | R | | | | | | | | | NA | | NA | | 06/13/2017 |
| | | | | | | From: 33-616 Morewood Rd | | | | | | | | | | |
| | | | | | | To: Cul-de-Sac | | | | | | | | | | |
| (1481) North Church Dr | 0.38 | 170 | R | | | | | | | | | NA | | NA | | 06/13/2017 |
| | | | | | | From: 33-1482 Cambridge Court | | | | | | | | | | |
| (1481) North Church Dr | 0.14 | 390 | R | | | | | | | | | NA | | NA | | 06/13/2017 |
| | | | | | | From: 33-1480 Chestnut Creek | | | | | | | | | | |
| | | | | | | To: 33-1481 North Church Dr | | | | | | | | | | |
| (1482) Cambridge Ct | 0.28 | 200 | R | | | | | | | | | NA | | NA | | 06/13/2017 |
| | | | | | | From: Cul-de-Sac | | | | | | | | | | |
| | | | | | | To: 33-1480 Chestnut Creek | | | | | | | | | | |
| (1483) Par Five Lane | 0.51 | 30 | F | 100% | 0% | 0% | 0% | 0% | 0% | C | 0.233 | 0.714 | 30 | F | 2017 | |
| | | | | | | From: 33-1483 Par Five Lane | | | | | | | | | | |
| | | | | | | To: Dead End | | | | | | | | | | |
| (1490) Cedar Ridge Rd | 0.27 | 140 | R | | | | | | | | | NA | | NA | | 06/20/2017 |
| | | | | | | From: 33-938 Rockcliff Rd | | | | | | | | | | |
| | | | | | | To: 33-1491 Shadywood Dr | | | | | | | | | | |
| (1490) Cedar Ridge Rd | 0.29 | 70 | R | | | | | | | | | NA | | NA | | 06/20/2017 |
| | | | | | | From: Dead End | | | | | | | | | | |
| | | | | | | To: 33-1490 Cedar Ridge Rd | | | | | | | | | | |
| (1491) Shadywood Dr | 0.26 | 80 | R | | | | | | | | | NA | | NA | | 06/20/2017 |
| | | | | | | From: Cul-de-Sac | | | | | | | | | | |
| | | | | | | To: Cul-de-Sac | | | | | | | | | | |

Virginia Department of Transportation
Traffic Engineering Division
2017
Annual Average Daily Traffic Volume Estimates By Section of Route
Franklin Maintenance Area

| Route | Length | AADT | QA | 4Tire | Bus | -----Truck----- | | | | QC | K Factor | QK | Dir Factor | AAWDT | QW | Year |
|-----------------------------|--------|------|----|-------|-----|----------------------------------|--------|--------|--------|----|-------------|----|---------------|-------|----|------------|
| | | | | | | 2Axle | 3+Axle | 1Trail | 2Trail | | | | | | | |
| Franklin County | | | | | | | | | | | | | | | | |
| (1492) Cedar Ridge Circle | 0.04 | 30 | R | | | From 33-1490 Cedar Ridge Rd | | | | | NA | | NA | | | 06/20/2017 |
| | | | | | | To Cul-de-Sac | | | | | | | | | | |
| (1493) Meadowwood Dr | 0.04 | 50 | R | | | From 33-1490 Cedar Ridge Rd | | | | | NA | | NA | | | 06/20/2017 |
| | | | | | | To Cul-de-Sac | | | | | | | | | | |
| (1494) Cedar Bay Rd | 0.27 | 80 | R | | | From Cul-de-Sac | | | | | NA | | NA | | | 08/19/2014 |
| | | | | | | To 33-1490 Cedar Ridge Rd | | | | | | | | | | |
| (1501) Penick Rd | 0.15 | 340 | R | | | From 33-681 Coopers Cove Rd | | | | | NA | | NA | | | 06/29/2017 |
| | | | | | | To 33-1502 Bailey Blvd | | | | | | | | | | |
| (1502) Bailey Blvd | 0.07 | 70 | R | | | From 33-1504 Dixon Dr | | | | | NA | | NA | | | 06/29/2017 |
| | | | | | | To 33-1501 Penick Rd | | | | | | | | | | |
| (1502) Bailey Blvd | 0.38 | 290 | R | | | From 33-1501 Penick Rd | | | | | NA | | NA | | | 06/29/2017 |
| | | | | | | To 33-1503 Begin Loop | | | | | | | | | | |
| (1503) Lakeshore Terrace Rd | 1.00 | 250 | R | | | From 33-1502 Begin Loop | | | | | NA | | NA | | | 08/21/2014 |
| | | | | | | To End Loop | | | | | | | | | | |
| (1504) Dixon Dr | 0.08 | 10 | R | | | From Dead End | | | | | NA | | NA | | | 06/29/2017 |
| | | | | | | To 33-1502 Bailey Blvd | | | | | | | | | | |
| (1504) Dixon Dr | 0.24 | 90 | R | | | From 33-1502 Bailey Blvd | | | | | NA | | NA | | | 06/29/2017 |
| | | | | | | To Dead End | | | | | | | | | | |
| (1505) Carroll Dr | 0.40 | 150 | R | | | From Cul-de-Sac | | | | | NA | | NA | | | 01/26/2017 |
| | | | | | | To 33-634 Harmony Sch Rd | | | | | | | | | | |
| (1506) Timberlake Dr | 0.25 | 80 | R | | | From Cul-de-Sac | | | | | NA | | NA | | | 01/26/2017 |
| | | | | | | To 33-1505 Carroll Dr | | | | | | | | | | |
| (1510) Oakdale Dr | 0.26 | 100 | R | | | From Dead End | | | | | NA | | NA | | | 08/01/2017 |
| | | | | | | To 33-639 Ridge Mtn Rd | | | | | | | | | | |
| (1511) Springlawn Dr | 0.21 | 60 | R | | | From Dead End | | | | | NA | | NA | | | 08/01/2017 |
| | | | | | | To 33-639 Ridge Mtn Rd | | | | | | | | | | |
| (1512) Winter Dr | 0.19 | 60 | R | | | From Cul-de-Sac | | | | | NA | | NA | | | 08/01/2017 |
| | | | | | | To 33-639 Ridge Mtn Rd | | | | | | | | | | |
| (1513) Autumn Circle | 0.15 | 40 | R | | | From 33-639 Ridge Mtn Rd | | | | | NA | | NA | | | 08/01/2017 |
| | | | | | | To Cul-de-Sac | | | | | | | | | | |
| (1514) Summercicle | 0.22 | 70 | R | | | From Cul-de-Sac | | | | | NA | | NA | | | 08/01/2017 |
| | | | | | | To 33-639 Ridge Mtn Rd | | | | | | | | | | |
| (1519) Oak Garden Dr | 0.11 | 160 | R | | | From Cul-de-Sac | | | | | NA | | NA | | | 07/30/2014 |
| | | | | | | To 33-684 Boones Mill Rd | | | | | | | | | | |
| (1520) Windridge Pkwy | 0.31 | 70 | R | | | From Roanoke County Line | | | | | NA | | NA | | | 08/10/2017 |
| | | | | | | To 33-1526 Vista Pkwy | | | | | | | | | | |
| (1520) Windridge Pkwy | 0.47 | 180 | R | | | From 33-1526 Vista Pkwy | | | | | NA | | NA | | | 08/10/2017 |
| | | | | | | To 33-1524 W, Turtle Back Path | | | | | | | | | | |
| (1520) Windridge Pkwy | 0.02 | 200 | R | | | From 33-1524 W, Turtle Back Path | | | | | NA | | NA | | | 08/10/2017 |
| | | | | | | To 33-1525 Boulder Point Dr | | | | | | | | | | |

Virginia Department of Transportation
Traffic Engineering Division
2017
Annual Average Daily Traffic Volume Estimates By Section of Route
Franklin Maintenance Area

| Route | Length | AADT | QA | 4Tire | Bus | -----Truck----- | | | | QC | K Factor | QK | Dir Factor | AAWDT | QW | Year |
|-------------------------|--------|------|----|-------|-----|-----------------|--------|--------|--------|----|-------------|----|---------------|-------|----|------------|
| | | | | | | 2Axle | 3+Axle | 1Trail | 2Trail | | | | | | | |
| Franklin County | | | | | | | | | | | | | | | | |
| (1520) Windridge Pkwy | 0.03 | 240 | R | | | | | | | | NA | | | NA | | 08/10/2017 |
| (1520) Windridge Pkwy | 0.16 | 290 | R | | | | | | | | NA | | | NA | | 08/10/2017 |
| (1520) Windridge Pkwy | 0.14 | 410 | R | | | | | | | | NA | | | NA | | 08/10/2017 |
| (1520) Windridge Pkwy | 0.02 | 430 | R | | | | | | | | NA | | | NA | | 08/10/2017 |
| (1520) Windridge Pkwy | 0.15 | 440 | R | | | | | | | | NA | | | NA | | 08/10/2017 |
| (1521) Ledges Circle | 0.04 | 40 | R | | | | | | | | NA | | | NA | | 08/10/2017 |
| (1522) Timbers Circle | 0.04 | 20 | R | | | | | | | | NA | | | NA | | 08/07/2017 |
| (1523) Bittersweet Lane | 0.34 | 70 | R | | | | | | | | NA | | | NA | | 08/10/2017 |
| (1523) Bittersweet Lane | 0.10 | 45 | R | | | | | | | | NA | | | NA | | 08/10/2017 |
| (1524) Turtle Back Path | 0.09 | 30 | R | | | | | | | | NA | | | NA | | 08/10/2017 |
| (1524) Turtle Back Path | 0.06 | 20 | R | | | | | | | | NA | | | NA | | 08/10/2017 |
| (1524) Turtle Back Path | 0.03 | 60 | R | | | | | | | | NA | | | NA | | 08/10/2017 |
| (1525) Boulder Point Dr | 0.18 | 90 | R | | | | | | | | NA | | | NA | | 08/07/2017 |
| (1526) Vista Pkwy | 0.23 | 100 | R | | | | | | | | NA | | | NA | | 08/07/2017 |
| (1530) Pond Lake Rd | 0.28 | 90 | R | | | | | | | | NA | | | NA | | 01/26/2017 |
| (1535) Meadow Dr | 0.24 | 190 | R | | | | | | | | NA | | | NA | | 01/26/2017 |
| (1535) Meadow Dr | 0.03 | 20 | R | | | | | | | | NA | | | NA | | 01/26/2017 |
| (1536) Green Valley Rd | 0.18 | 80 | R | | | | | | | | NA | | | NA | | 01/26/2017 |
| (1545) Frederick Circle | 0.12 | 120 | R | | | | | | | | NA | | | NA | | 01/26/2017 |
| (1546) Dudley Creek Rd | 0.54 | 160 | R | | | | | | | | NA | | | NA | | 01/26/2017 |

Virginia Department of Transportation
Traffic Engineering Division
2017
Annual Average Daily Traffic Volume Estimates By Section of Route
Franklin Maintenance Area

| Route | Length | AADT | QA | 4Tire | Bus | -----Truck----- | | | | QC | K Factor | QK | Dir Factor | AAWDT | QW | Year |
|----------------------------|--------|------|----|-------|-----|-----------------|--------|--------|--------|----|-------------|----|---------------|-------|----|------------|
| | | | | | | 2Axle | 3+Axle | 1Trail | 2Trail | | | | | | | |
| Town of Boones Mill | | | | | | | | | | | | | | | | |
| (1601) Easy St | 0.23 | 130 | R | | | | | | | | NA | | NA | | | 07/27/2017 |
| | | | | | | | | | | | | | | | | |
| (1601) Easy St | 0.10 | 1200 | R | | | | | | | | NA | | NA | | | 07/27/2017 |
| | | | | | | | | | | | | | | | | |
| (1602) Boon St | 0.05 | 1600 | R | | | | | | | | NA | | NA | | | 07/27/2017 |
| | | | | | | | | | | | | | | | | |
| (1602) Boon St | 0.01 | 1300 | R | | | | | | | | NA | | NA | | | 07/27/2017 |
| | | | | | | | | | | | | | | | | |
| (1603) Main St | 0.12 | 440 | R | | | | | | | | NA | | NA | | | 07/27/2017 |
| | | | | | | | | | | | | | | | | |
| (1604) Church Hill | 0.20 | 510 | R | | | | | | | | NA | | NA | | | 07/27/2017 |
| | | | | | | | | | | | | | | | | |
| (1605) Whispering Creek Rd | 0.23 | 700 | R | | | | | | | | NA | | NA | | | 07/27/2017 |
| | | | | | | | | | | | | | | | | |
| (1606) Dogwood Hill Rd | 0.40 | 150 | R | | | | | | | | NA | | NA | | | 07/27/2017 |
| | | | | | | | | | | | | | | | | |
| (1606) Dogwood Hill Rd | 0.10 | 600 | R | | | | | | | | NA | | NA | | | 07/27/2017 |
| | | | | | | | | | | | | | | | | |
| Franklin County | | | | | | | | | | | | | | | | |
| (1607) Heatherwood Dr | 0.25 | 380 | R | | | | | | | | NA | | NA | | | 07/27/2017 |
| | | | | | | | | | | | | | | | | |
| Town of Boones Mill | | | | | | | | | | | | | | | | |
| (1607) Heatherwood Dr | 0.18 | 380 | R | | | | | | | | NA | | NA | | | 07/27/2017 |
| | | | | | | | | | | | | | | | | |
| Franklin County | | | | | | | | | | | | | | | | |
| (1608) Mountaineer Rd | 0.55 | 70 | R | | | | | | | | NA | | NA | | | 09/05/2014 |
| | | | | | | | | | | | | | | | | |
| Town of Boones Mill | | | | | | | | | | | | | | | | |
| (1608) Mountaineer Rd | 0.14 | 70 | R | | | | | | | | NA | | NA | | | 09/05/2014 |
| | | | | | | | | | | | | | | | | |
| (1609) Oakwood Dr | 0.25 | 30 | R | | | | | | | | NA | | NA | | | 07/27/2017 |
| | | | | | | | | | | | | | | | | |
| (1610) Angell Lane | 0.20 | 70 | R | | | | | | | | NA | | NA | | | 07/27/2017 |
| | | | | | | | | | | | | | | | | |
| (1611) Winding Way Rd | 0.35 | 300 | R | | | | | | | | NA | | NA | | | 07/27/2017 |
| | | | | | | | | | | | | | | | | |
| Franklin County | | | | | | | | | | | | | | | | |
| (1611) Winding Way Rd | 0.30 | 300 | R | | | | | | | | NA | | NA | | | 07/27/2017 |
| | | | | | | | | | | | | | | | | |
| (1612) Terrace Rd | 0.03 | 130 | R | | | | | | | | NA | | NA | | | 07/27/2017 |
| | | | | | | | | | | | | | | | | |

Virginia Department of Transportation
Traffic Engineering Division
2017
Annual Average Daily Traffic Volume Estimates By Section of Route
Franklin Maintenance Area

| Route | Length | AADT | QA | 4Tire | Bus | -----Truck----- | | | | QC | K Factor | QK | Dir Factor | AAWDT | QW | Year |
|----------------------------|--------|------|----|-------|-----|---------------------------------------|--------|--------|--------|----|-------------|----|---------------|-------|----|------------|
| | | | | | | 2Axle | 3+Axle | 1Trail | 2Trail | | | | | | | |
| Franklin County | | | | | | | | | | | | | | | | |
| 1612 Terrace Rd | 0.10 | 50 | R | | | From: 33-1613 Primrose Rd | | | | | NA | | | NA | | 07/27/2017 |
| | | | | | | To: Dead End | | | | | | | | | | |
| 1613 Primrose Rd | 0.22 | 110 | R | | | From: Dead End | | | | | NA | | | NA | | 07/27/2017 |
| | | | | | | To: 33-1612 Terrace Rd | | | | | | | | | | |
| Town of Boones Mill | | | | | | | | | | | | | | | | |
| 1615 Murray Hill Rd | 0.02 | 30 | R | | | From: Dead End | | | | | NA | | | NA | | 07/27/2017 |
| | | | | | | To: 33-1611 Winding Way Rd | | | | | | | | | | |
| Franklin County | | | | | | | | | | | | | | | | |
| 1620 Mill Race Rd | 0.16 | 30 | R | | | From: 33-919 Grassy Hill Rd | | | | | NA | | | NA | | 02/09/2017 |
| | | | | | | To: Dead End | | | | | | | | | | |
| 1630 Glen Dr | 0.18 | 90 | R | | | From: US 220 Virgil H Goode Hwy | | | | | NA | | | NA | | 02/09/2017 |
| | | | | | | To: Cul-de-Sac | | | | | | | | | | |
| 1640 Island Pointe Lane | 0.75 | 360 | R | | | From: Cul-de-Sac | | | | | NA | | | NA | | 06/08/2017 |
| | | | | | | To: 33-616 Morewood Rd | | | | | | | | | | |
| 1641 Waverly Lane | 0.65 | 180 | R | | | From: 33-1645 S, Spinnaker Sail Court | | | | | NA | | | NA | | 06/08/2017 |
| | | | | | | To: 33-1640 Island Pointe Lane | | | | | | | | | | |
| 1643 Lockport Court | 0.15 | 60 | R | | | From: 33-1641 Waverly Lane | | | | | NA | | | NA | | 07/22/2014 |
| | | | | | | To: Cul-de-Sac | | | | | | | | | | |
| 1644 Cove Port Place | 0.08 | 40 | R | | | From: 33-1641 Waverly Lane | | | | | NA | | | NA | | 07/22/2014 |
| | | | | | | To: Cul-de-Sac | | | | | | | | | | |
| 1645 Spinnaker Sail Court | 0.33 | 80 | R | | | From: Dead End | | | | | NA | | | NA | | 06/08/2017 |
| | | | | | | To: 33-1641 N, Waverly Lane | | | | | | | | | | |
| 1646 Lake Forest Trail | 0.07 | 50 | R | | | From: 33-1641 Waverly Lane | | | | | NA | | | NA | | 07/22/2014 |
| | | | | | | To: Cul-de-Sac | | | | | | | | | | |
| 1647 Waverly Court | 0.05 | 70 | R | | | From: Cul-de-Sac | | | | | NA | | | NA | | 07/22/2014 |
| | | | | | | To: 33-1641 Waverly Lane | | | | | | | | | | |
| 1650 Stripers Landing | 0.14 | 210 | R | | | From: 33-942 Bluewater Dr | | | | | NA | | | NA | | 06/08/2017 |
| | | | | | | To: Cul-de-Sac | | | | | | | | | | |
| 1651 Harbor Landing Dr | 0.51 | 190 | R | | | From: 33-1650 Stripers Landing | | | | | NA | | | NA | | 06/08/2017 |
| | | | | | | To: Cul-de-Sac | | | | | | | | | | |
| 1656 Taras Way | 0.06 | 80 | R | | | From: 33-942 Bluewater Dr | | | | | NA | | | NA | | 08/26/2014 |
| | | | | | | To: 33-1657 | | | | | | | | | | |
| 1657 Camellia Pl | 0.80 | 80 | R | | | From: Cul-de-Sac | | | | | NA | | | NA | | 08/26/2014 |
| | | | | | | To: Cul-de-Sac | | | | | | | | | | |
| 1660 Blue Lake Rd | 0.41 | 80 | R | | | From: 33-674 Long Home Rd | | | | | NA | | | NA | | 06/22/2017 |
| | | | | | | To: Cul-de-Sac | | | | | | | | | | |
| 1661 Star Lake | 0.10 | 40 | R | | | From: Cul-de-Sac | | | | | NA | | | NA | | 06/22/2017 |
| | | | | | | To: 33-1660 Blue Lake Rd | | | | | | | | | | |

Virginia Department of Transportation
Traffic Engineering Division
2017
Annual Average Daily Traffic Volume Estimates By Section of Route
Franklin Maintenance Area

| Route | Length | AADT | QA | 4Tire | Bus | -----Truck----- | | | | QC | K Factor | QK | Dir Factor | AAWDT | QW | Year |
|-------------------------------|--------|------|----|-------|-----|-----------------|--------|--------|--------|----|-------------|-------|---------------|-------|----|------------|
| | | | | | | 2Axle | 3+Axle | 1Trail | 2Trail | | | | | | | |
| Franklin County | | | | | | | | | | | | | | | | |
| (1670) Saint Augustine Rd | 0.32 | 80 | R | | | | | | | | NA | | NA | | | 02/21/2017 |
| | | | | | | | | | | | | | | | | |
| | | | | | | | | | | | | | | | | |
| (1671) Saint Gregory Place | 0.12 | 50 | R | | | | | | | | NA | | NA | | | 08/26/2014 |
| | | | | | | | | | | | | | | | | |
| | | | | | | | | | | | | | | | | |
| (1672) Cathedral Oaks lane | 0.21 | 90 | R | | | | | | | | NA | | NA | | | 02/21/2017 |
| | | | | | | | | | | | | | | | | |
| | | | | | | | | | | | | | | | | |
| (1675) Admirals Way | 0.30 | 100 | R | | | | | | | | NA | | NA | | | 08/26/2014 |
| | | | | | | | | | | | | | | | | |
| | | | | | | | | | | | | | | | | |
| (1676) Lakeside Lane | 0.24 | 80 | R | | | | | | | | NA | | NA | | | 08/26/2014 |
| | | | | | | | | | | | | | | | | |
| | | | | | | | | | | | | | | | | |
| (1677) Lake View Pointe | 0.38 | 100 | R | | | | | | | | NA | | NA | | | 08/26/2014 |
| | | | | | | | | | | | | | | | | |
| | | | | | | | | | | | | | | | | |
| (1678) Lake Pointe Trail | 0.21 | 60 | R | | | | | | | | NA | | NA | | | 08/26/2014 |
| | | | | | | | | | | | | | | | | |
| | | | | | | | | | | | | | | | | |
| Town of Rocky Mount | | | | | | | | | | | | | | | | |
| (9122) Middle School Rd | 0.51 | 1900 | R | | | | | | | | NA | | NA | | | 09/20/2017 |
| | | | | | | | | | | | | | | | | |
| | | | | | | | | | | | | | | | | |
| Franklin County | | | | | | | | | | | | | | | | |
| (9154) Burnt Chimney Elem Sch | 0.08 | 640 | R | | | | | | | | NA | | NA | | | 09/20/2017 |
| | | | | | | | | | | | | | | | | |
| | | | | | | | | | | | | | | | | |
| (9155) Snow Creek Elem Sch | 0.05 | 400 | R | | | | | | | | NA | | NA | | | 09/20/2017 |
| | | | | | | | | | | | | | | | | |
| | | | | | | | | | | | | | | | | |
| (9228) Boones Mill Elem Sch | 0.05 | 1100 | R | | | | | | | | NA | | NA | | | 09/20/2017 |
| | | | | | | | | | | | | | | | | |
| | | | | | | | | | | | | | | | | |
| (9229) Dudley Elem School | 0.13 | 660 | R | | | | | | | | NA | | NA | | | 09/20/2017 |
| | | | | | | | | | | | | | | | | |
| | | | | | | | | | | | | | | | | |
| (9475) Henry School Rd | 0.35 | 400 | R | | | | | | | | NA | | NA | | | 09/20/2017 |
| | | | | | | | | | | | | | | | | |
| | | | | | | | | | | | | | | | | |
| (820) White Falls Rd | 0.05 | 10 | R | | | | | | | | NA | | NA | | | 10/15/2002 |
| | | | | | | | | | | | | | | | | |
| | | | | | | | | | | | | | | | | |
| Town of Rocky Mount | | | | | | | | | | | | | | | | |
| (1) State St | 0.80 | 2600 | F | 95% | 2% | 1% | 0% | 2% | 0% | C | 0.145 | 0.666 | 2800 | F | | 2017 |
| | | | | | | | | | | | | | | | | |
| | | | | | | | | | | | | | | | | |
| (1) State St | 0.54 | 2900 | F | 95% | 2% | 1% | 0% | 2% | 0% | F | 0.111 | 0.569 | 3100 | F | | 2017 |
| | | | | | | | | | | | | | | | | |
| | | | | | | | | | | | | | | | | |
| (2) Donald Ave | 0.45 | 2100 | F | 98% | 1% | 0% | 0% | 0% | 0% | C | 0.111 | 0.602 | 2300 | F | | 2017 |
| | | | | | | | | | | | | | | | | |
| | | | | | | | | | | | | | | | | |
| (3) Court St | 0.26 | 2100 | F | 98% | 1% | 0% | 0% | 0% | 0% | C | 0.141 | 0.543 | 2200 | F | | 2017 |
| | | | | | | | | | | | | | | | | |
| | | | | | | | | | | | | | | | | |

Virginia Department of Transportation
 Traffic Engineering Division
 2017
 Annual Average Daily Traffic Volume Estimates By Section of Route
 Franklin Maintenance Area

| Route | Length | AADT | QA | 4Tire | Bus | -----Truck----- | | | | QC | K Factor | QK | Dir Factor | AAWDT | QW | Year |
|-----------------------------|--------|------|----|-------|-----|-----------------|--------|--------|--------|----|-------------|----|---------------|-------|----|------|
| | | | | | | 2Axle | 3+Axle | 1Trail | 2Trail | | | | | | | |
| Town of Rocky Mount | | | | | | | | | | | | | | | | |
| (4/157) Orchard Ave | 0.21 | 830 | F | 96% | 1% | 1% | 2% | 1% | 0% | C | 0.114 | | 0.562 | 880 | F | 2017 |
| | | | | | | | | | | | | | | | | |
| | | | | | | | | | | | | | | | | |
| (4/157) Orchard Ave | 0.59 | 1300 | F | 98% | 1% | 1% | 0% | 0% | 0% | C | 0.114 | | 0.622 | 1400 | F | 2017 |
| | | | | | | | | | | | | | | | | |
| | | | | | | | | | | | | | | | | |
| (5/157) Diamond Ave | 0.32 | 1300 | F | 98% | 1% | 1% | 0% | 0% | 0% | C | 0.101 | | 0.504 | 1400 | F | 2017 |
| | | | | | | | | | | | | | | | | |
| | | | | | | | | | | | | | | | | |
| (5/157) Diamond Ave | 0.31 | 1800 | F | 99% | 0% | 0% | 0% | 0% | 0% | C | 0.096 | | 0.707 | 1900 | F | 2017 |
| | | | | | | | | | | | | | | | | |
| | | | | | | | | | | | | | | | | |
| (390/157) Scuffling Hill Rd | 0.87 | 2300 | F | 96% | 1% | 1% | 1% | 1% | 0% | C | 0.094 | | 0.589 | 2400 | F | 2017 |
| | | | | | | | | | | | | | | | | |
| | | | | | | | | | | | | | | | | |
| (390/157) Scuffling Hill Rd | 0.52 | 3100 | F | 96% | 1% | 1% | 1% | 1% | 0% | F | 0.115 | | 0.625 | 3300 | F | 2017 |
| | | | | | | | | | | | | | | | | |
| | | | | | | | | | | | | | | | | |
| (392/157) Grassy Hill Rd | 0.35 | 3500 | F | 96% | 1% | 1% | 1% | 2% | 0% | C | 0.107 | | 0.504 | 3700 | F | 2017 |
| | | | | | | | | | | | | | | | | |
| | | | | | | | | | | | | | | | | |
| (2314/157) Tanyard Rd | 0.69 | 6700 | F | 99% | 1% | 0% | 0% | 0% | 0% | C | 0.09 | | 0.512 | 7100 | F | 2017 |
| | | | | | | | | | | | | | | | | |
| | | | | | | | | | | | | | | | | |
| (2315/157) Floyd Ave | 0.22 | 2900 | F | 97% | 1% | 1% | 0% | 0% | 0% | C | 0.094 | | 0.707 | 3100 | F | 2017 |
| | | | | | | | | | | | | | | | | |
| | | | | | | | | | | | | | | | | |
| College St | | 1100 | G | | | | | | | | 0.089 | | 0.663 | 1100 | G | 2017 |
| | | | | | | | | | | | | | | | | |
| | | | | | | | | | | | | | | | | |
| Cromwell St | | 130 | G | | | | | | | | 0.134 | | 0.778 | 130 | G | 2017 |
| | | | | | | | | | | | | | | | | |
| | | | | | | | | | | | | | | | | |
| Pendleton St | | 310 | G | | | | | | | | 0.131 | | 0.531 | 310 | G | 2017 |
| | | | | | | | | | | | | | | | | |
| | | | | | | | | | | | | | | | | |