

2016
Virginia Department of Transportation
Daily Traffic Volume Estimates
Including Vehicle Classification Estimates

where available

Jurisdiction Report

97

Wise County
Town of Big Stone Gap
City of Norton
Town of Appalachia
Town of Coeburn
Town of Pound
Town of Saint Paul
Town of Wise

Prepared By
Virginia Department of Transportation
Traffic Engineering Division

In Cooperation With
U.S. Department of Transportation
Federal Highway Administration

Virginia Department of Transportation
Traffic Engineering Division
Traffic Monitoring Section

The Virginia Department of Transportation (VDOT) conducts a program where traffic count data are gathered from sensors in or along streets and highways and other sources. From these data, estimates of the average number of vehicles that traveled each segment of road are calculated. VDOT periodically publishes booklets listing these estimates.

One of these booklets, titled "Average Daily Traffic Volumes with Vehicle Classification Data, on Interstate, Arterial and Primary Routes" includes a list of each Interstate and Primary highway segment with the estimated Annual Average Daily Traffic (AADT) for that segment. AADT is the total annual traffic estimate divided by the number of days in the year. This booklet also includes information such as estimates of the percentage of the AADT made up by 6 different vehicle types, ranging from cars to double trailer trucks; estimated Annual Average Weekday Traffic (AAWDT), which is the number of vehicles estimated to have traveled the segment of highway during a 24 hour weekday averaged over the year; as well as Peak Hour and Peak Direction factors used by planners to formulate design criteria.

In addition to the Primary and Interstate publication, one hundred books are published periodically, one for each of 100 areas across the state defined by VDOT for record-keeping purposes. These books include traffic volume estimates for roads within the county, cities, and towns within the area. These books are titled "Daily Traffic Volumes Including Vehicle Classification Estimates, where available; Jurisdiction Report numbers 00 through 99".

Also available are a number of reports summarizing the average Vehicle Miles Traveled (VMT) in selected jurisdictions and other categories of highways. There are many different ways to present traffic volume summary information. Because the user determines the value of each presentation, the reports have been redesigned based on user requests and feedback. The people of the VDOT Traffic Engineering Division Traffic Monitoring Section who produce these books welcome requests for other helpful ways of presenting the summary information.

A compact disc (CD) is available that includes files in the Adobe® Portable Document Format (PDF) that can be displayed, searched, and printed using common desktop computer equipment. The CD includes the publications described above as well as a number of other reports, including specialized VMT summaries and smaller AADT reports for each city and town separately.

Publication Notes

Parallel Roads

For road inventory and management purposes, some roadways are counted separately by direction and have separately published traffic estimates for each direction of travel. Examples of such roadways are the interstate system and routes with separated facilities and (usually) one-way traffic facilities in urban areas. In these publications, they are referred to as parallel roads. As a convenience for the users of the publication, the listing for segments of roads with parallel segments are published with both the traffic estimates for their own direction of travel (e.g. I-95 Northbound) as well as the estimate of the total of all traffic on the same route including parallel roadways (all directions of I-95). The publication will have a “Combined Traffic Estimates for Parallel Roadways on this Route” or “Combined Traffic” identifiers for the combined direction of travel estimates.

Roadways such as I-395 with a North segment, a South segment and a separate Reversible lane segment will have the estimate for more than two parallel roadways included in the entire combined traffic estimate.

Some routes have very complicated paths through cities and towns. These parallel paths may be too complex to allow a relationship between nearby sections of the opposite direction on the same route. In this case, to indicate that the traffic estimates for such a road segment may not include all directions of traffic on that route, the line that would list the combined values will indicate “NA” for not available.

VDOT’s traffic monitoring program includes more than 100,000 segments of roads and highways ranging from several mile sections of Interstate highways to very short sections of city streets. Due to problems experienced obtaining some traffic count data, and the level of quality necessary to maintain confidence in the data, no estimate is currently available for some segments of roadway. These segments are included in the publications indicating “NA” for not available. It is the intention of the VDOT Traffic Engineering Division Traffic Monitoring group to obtain the data necessary and to report traffic volume estimates on all road segments included in these publications.

Many of the road segments in this program are local secondary roads. The amount and detail of data collected on these roads are not as great as the data collected on higher volume roads. The vehicle classification, average weekday traffic volumes, and the theoretical design hour traffic volumes are not calculated for these roads. The publications indicate “NA” for the information that is not available.

This publication is based on a traffic monitoring program initiated in 1997. Because the data collection techniques and statistical evaluation processes are different than those used in previous years, comparison with previous publications may be misleading.

Glossary of Terms:

Route: The Route Number assigned to this segment of roadway with the master inventory route number if this is an overlapping route, with official street or highway name if available.

Length: Length of the traffic segment in miles.

AADT: Annual Average Daily Traffic. The estimate of typical daily traffic on a road segment for all days of the week, Sunday through Saturday, over the period of one year.

QA: Quality of AADT:

- A Average of Complete Continuous Count Data
- B Average of Selected Continuous Count Data
- F Factored Short Term Traffic Count Data
- G Factored Short Term Traffic Count Data with Growth Element
- H Historical Estimate
- M Manual Uncounted Estimate
- N AADT of Similar Neighboring Traffic Link
- O Provided By External Source
- R Raw Traffic Count, Unfactored

4Tire: Percentage of the traffic volume made up of motorcycles, passenger cars, vans and pickup trucks.

Bus: Percentage of the traffic volume made up of busses.

2Axle Truck: Percentage of the traffic volume made up of 2 axle single unit trucks (not including pickups and vans).

3+Axle Truck: Percentage of the traffic volume made up of single unit trucks with three or more axles.

1Trail Truck: Percentage of the traffic volume made up of units with a single trailer.

2Trail Truck: Percentage of the traffic volume made up of units with more than one trailer.

QC: Quality of Classification Data:

- A Average of Complete Continuous Count Data
- B Average of Selected Continuous Count Data
- C Short Term Classified Traffic Count Data
- F Factored Short Term Traffic Count Data
- H Historical Estimate
- M Mass Collective Average
- N Classification Estimates of Similar Neighboring Traffic Link

K Factor: The estimate of the portion of the traffic volume traveling during the peak hour or design hour.

QK: Quality of the K Factor estimate:

- A Factor based on 30th Highest Hour Observed During at least 250 days of Continuous Traffic Data
- B Factor based on other Hour Observed During Less than 250 days of Continuous Traffic Data
- F Factor based on Highest Hour Collected at in a 48 Hour Weekday Period
- M Factor based on Manual Estimate of design hour
- N Design Hour Factor (K Factor) of Similar Neighboring Traffic Link
- O Provided by External Source

Dir Factor: The estimate of the portion of the traffic volume traveling in the peak direction during the peak hour..

AAWDT: Average Annual Weekday Traffic. The estimate of typical traffic over the period of one year for the days between Monday through Thursday inclusive.






QW: Quality of AAWDT:

- A Average of Complete Continuous Count Data
- B Average of Selected Continuous Count Data
- F Factored Short Term Traffic Count Data
- G Factored Short Term Traffic Count Data with Growth Element
- M Manual Uncounted Estimate
- N AAWDT of Similar Neighboring Traffic Link
- O Provided by External Source





Year: Year for which the published values are appropriate. If the Quality of AADT (QA) is "R", the year is the year that the raw traffic count was collected, and if available,

Route Shield Legend

Route Systems

- North
 Interstate Route Traffic volume data for Interstate Routes and some other routes are reported separately by direction, as well as combined.
-  US Route
-  Virginia State Route
-  Frontage Road (F precedes frontage route number)
-  Secondary Route

Special Routes

- Bus
 Bus - Business Route
Bypass - Bypass Route
Truck - Truck Route
- ALT
 ALT - Alternate Route
Wve - Wve Route connector
-  P - Parallel Route; Southbound or Westbound direction lanes of a numbered route where they are on a different road facility than the other direction.
-  The VDOT Maintenance Jurisdiction number is displayed below the Secondary Route Number if the Maintenance Jurisdiction is different than the jurisdiction in the title of the report.

Virginia Department of Transportation
Traffic Engineering Division
2016
Annual Average Daily Traffic Volume Estimates By Section of Route
Wise Maintenance Area

Route	Jurisdiction	Length	AADT	QA	4Tire	Bus	-----Truck-----				QC	K Factor	QK	Dir Factor	AAWDT	QW
							2Axle	3+Axle	1Trail	2Trail						
	From: Lee County Line															
23 Orby Cantrell Hwy	Wise County	2.06	10000	G	94%	0%	1%	0%	5%	0%	F	0.089	0.591	11000	G	
	To: 97-844 S. Wildcat Rd															
23 Orby Cantrell Hwy	Wise County	1.84	10000	F	94%	0%	1%	0%	5%	0%	C	0.107	0.529	11000	F	
	From: BUS US 23 South of Big Stone Gap															
23 ALT 58 Orby Cantrell Hwy	Wise County	1.31	12000	G	94%	0%	1%	0%	5%	0%	F	0.094	0.516	12000	G	
	To: 97- 610 S. Powell Valley Rd															
	From: 97-610 S Powell Valley Rd															
23 ALT 58 Orby Cantrell Hwy	Wise County	5.30	15000	G	94%	0%	1%	0%	5%	0%	F	0.092	0.532	16000	G	
	To: 97-610 N Powell Valley Rd															
23 ALT 58 Orby Cantrell Hwy	Wise County	0.86	15000	G	94%	0%	1%	0%	5%	0%	F	0.087	0.541	15000	G	
	From: WCL Norton															
23 ALT 58	City of Norton (Maint: 97)	1.03	14000	G	94%	0%	1%	0%	5%	0%	F	0.087	0.541	15000	G	
	To: 11Th St; 12th St Ext															
23 ALT 58 Orby Cantrell Hwy	City of Norton (Maint: 97)	1.50	15000	G	93%	0%	1%	1%	5%	0%	C	0.088	0.517	16000	G	
	From: ALT US 58, SR 283 Norton-Coeburn Hwy															
23 Orby Cantrell Hwy	City of Norton (Maint: 97)	0.74	20000	G	94%	0%	1%	0%	5%	0%	F	0.082	0.525	21000	G	
	To: NCL Norton															
23	Wise County	0.88	22000	G	96%	0%	1%	0%	3%	0%	F	0.082	0.525	24000	G	
	To: Bus US 23 North of Norton															
23	Wise County	0.46	22000	A	96%	0%	1%	0%	3%	0%	C	0.106	0.565	24000	A	
	To: SCL Wise															
23	Town of Wise (Maint: 97)	0.42	22000	N	96%	0%	1%	0%	3%	0%	N	0.106	0.565	24000	N	
	To: Bus US 23 South of Wise															
	From: Bus US 23 S of Wise Norton Rd															
23 Orby Cantrell Hwy	Town of Wise (Maint: 97)	1.44	16000	G	96%	0%	1%	0%	3%	0%	F	0.084	0.555	17000	G	
	To: NCL Wise															
23	Wise County	0.52	16000	N	96%	0%	1%	0%	3%	0%	N	0.084	0.555	17000	N	
	To: Bus US 23 North of Wise															
	From: Bus US 23 North of Wise, Main St															
23 Orby Cantrell Hwy	Wise County	4.10	14000	G	96%	0%	1%	0%	3%	0%	F	0.077	0.582	15000	G	
	To: 97-634 Bean Gap Rd															
23 Orby Cantrell Hwy	Wise County	3.56	14000	G	96%	0%	1%	0%	3%	0%	F	0.082	0.552	15000	G	
	To: Bus US 23 South of Pound															
23 Orby Cantrell Hwy	Wise County	2.40	8100	G	96%	0%	1%	0%	3%	0%	F	0.085	0.629	8600	G	
	To: WCL Pound															
23	Town of Pound (Maint: 97)	0.13	8100	N	96%	0%	1%	0%	3%	0%	N	0.085	0.629	8600	N	
	To: Bus US 23 North															

Virginia Department of Transportation
Traffic Engineering Division
2016
Annual Average Daily Traffic Volume Estimates By Section of Route
Wise Maintenance Area

Route	Jurisdiction	Length	AADT	QA	4Tire	Bus	-----Truck-----				QC	K Factor	QK	Dir Factor	AAWDT	QW
							2Axle	3+Axle	1Trail	2Trail						
	From: Bus US 23 North															
23	Town of Pound (Maint: 97)	1.16	6600	G	96%	0%	1%	0%	3%	0%	F	0.075	0.521	NA		
	To: NCL Pound															
23	Orby Cantrell Hwy	Wise County	2.02	7100	G	96%	0%	1%	0%	3%	F	0.075	0.521	7600	G	
	To: Kentucky State Line															
	From: US 23 South of Pound															
Bus 23	Wise County	0.34	6300	G	96%	0%	1%	1%	2%	0%	C	0.088	0.536	6600	G	
	To: SCL Pound															
Bus 23	Town of Pound (Maint: 97)	2.74	6300	N	96%	0%	1%	1%	2%	0%	N	0.088	0.536	6600	N	
	To: N US 23 & 97-T630															
	From: US 23 Orby Cantrell Hwy															
Bus 23	Norton Rd	Town of Wise	0.21	11000	G	99%	0%	0%	0%	0%	C	0.089	0.516	12000	G	
	To: SCL Wise; 97-757 Norton Coeburn Rd															
Bus 23	Norton Rd	Town of Wise	1.00	14000	G	98%	0%	1%	0%	0%	F	0.089	0.522	15000	G	
	To: Main Street															
Bus 23	Main St	Town of Wise	0.36	6300	G	98%	0%	1%	0%	0%	F	0.092	0.544	6800	G	
	To: Hall Ave															
Bus 23	Main St	Town of Wise	0.42	3700	G	98%	0%	1%	0%	0%	C	0.097	0.560	4100	G	
	To: Addington Ave															
Bus 23	Main St	Town of Wise	0.11	4700	G	98%	0%	1%	0%	0%	F	0.095	0.539	4900	G	
	To: NCL Wise															
Bus 23	West Main St	Wise County	0.65	4000	G	97%	1%	1%	1%	0%	C	0.095	0.539	4400	G	
	To: US 23 North of Wise															
	From: US 23															
Bus 23	ALT 58 Gilley Ave	Wise County	0.35	9500	G	98%	0%	1%	0%	1%	F	0.086	0.525	9800	G	
	To: SCL Big Stone Gap															
Bus 23	ALT 58 Gilley Ave	Town of Big Stone Gap	0.93	9500	G	98%	0%	1%	0%	1%	C	0.086	0.525	10000	G	
	To: E 5th St															
Bus 23	ALT 58 E 5th St	Town of Big Stone Gap	0.24	8200	G	98%	0%	1%	0%	1%	F	0.085	0.505	8900	G	
	To: ALT US 58 Wood Ave															
Bus 23	E 5th St	Town of Big Stone Gap	0.28	7100	G	98%	0%	1%	0%	1%	F	0.087	0.533	7700	G	
	To: Aviation Rd															
Bus 23	E 5th St	Town of Big Stone Gap	0.47	5200	G	97%	0%	1%	0%	2%	C	0.089	0.557	5700	G	
	To: NCL Big Stone Gap															

Virginia Department of Transportation
Traffic Engineering Division
2016
Annual Average Daily Traffic Volume Estimates By Section of Route
Wise Maintenance Area

Route	Jurisdiction	Length	AADT	QA	4Tire	Bus	-----Truck-----				QC	K Factor	QK	Dir Factor	AAWDT	QW
							2Axle	3+Axle	1Trail	2Trail						
From: NCL Big Stone Gap																
Bus 23 Roaring Branch Rd	Wise County	1.49	7000	G	95%	0%	1%	1%	3%	0%	C	0.089	0.557	7300	G	
To: SCL Appalachia																
From: SCL Appalachia																
Bus 23 Main St	Town of Appalachia (Maint: 97)	1.98	5200	N	97%	0%	1%	0%	2%	0%	N	0.089	0.557	5700	N	
To: NCL Appalachia																
From: NCL Appalachia																
Bus 23 Kent Junction Rd	Wise County	7.83	5200	N	97%	0%	1%	0%	2%	0%	N	0.089	0.557	5700	N	
To: 97-621																
From: 97-621																
Bus 23 Kent Junction Rd	Wise County	0.13	4300	N	95%	0%	1%	1%	3%	0%	N	0.090	0.513	4700	N	
To: SCL Norton																
From: SCL Norton																
Bus 23 Park Ave	City of Norton	0.59	4300	G	95%	0%	1%	1%	3%	0%	F	0.090	0.513	4700	G	
To: 15th Street																
From: 15th Street																
Bus 23 Park Ave	City of Norton	0.56	8100	G	95%	0%	1%	1%	3%	0%	F	0.086	0.599	8900	G	
To: 11th St																
From: 11th St																
Bus 23 Park Ave	City of Norton	0.33	7500	G	95%	0%	1%	1%	3%	0%	F	0.087	0.545	8100	G	
To: 8th St																
From: 8th St																
Bus 23 Park Ave	City of Norton	0.34	8300	G	95%	0%	1%	1%	3%	0%	F	0.087	0.519	9100	G	
To: SR 74 Coeburn Rd																
From: SR 74 Coeburn Rd																
Bus 23 Park Ave	City of Norton	0.26	11000	G	95%	0%	1%	1%	3%	0%	F	0.091	0.533	12000	G	
To: BUS US 23, SR 283; Park Ave																
From: BUS US 23, SR 283																
Bus 23 Park Ave	City of Norton	1.46	3700	G	98%	0%	0%	0%	1%	0%	F	0.094	0.531	4000	G	
To: 12th St NE																
From: 12th St NE																
Bus 23 Park Ave	City of Norton	0.04	4200	G	98%	0%	0%	0%	1%	0%	F	0.107	0.531	4600	G	
To: NCL Norton																
From: NCL Norton																
Bus 23 Esserville Rd	Wise County	0.40	4700	G	98%	0%	0%	0%	1%	0%	C	0.102	0.527	5100	G	
To: US 23 N of Norton Orby Cantreli Hwy																
From: US 23 N of Norton Orby Cantreli Hwy																
From: Lee County Line																
ALT 58 Pennington Gap Hwy	Wise County	1.50	5600	G	97%	0%	1%	0%	2%	0%	F	0.09	0.631	5900	G	
To: 97-608 Williams Hollow Rd																
From: 97-608 Williams Hollow Rd																
ALT 58 Pennington Gap Hwy	Wise County	0.56	5600	N	97%	0%	1%	0%	2%	0%	N	0.09	0.631	5900	N	
To: WCL Big Stone Gap																
From: WCL Big Stone Gap																
ALT 58 Cumberland Ave; Wood Ave	Town of Big Stone Gap	1.15	5700	G	97%	0%	1%	0%	2%	0%	C	0.093	0.595	6200	G	
To: W 1st Street																

Virginia Department of Transportation
Traffic Engineering Division
2016
Annual Average Daily Traffic Volume Estimates By Section of Route
Wise Maintenance Area

Route	Jurisdiction	Length	AADT	QA	4Tire	Bus	-----Truck-----				QC	K Factor	QK	Dir Factor	AAWDT	QW
							2Axle	3+Axle	1Trail	2Trail						
From: W 1st Street ALT 58 Wood Ave	Town of Big Stone Gap	0.13	5400	G	97%	0%	1%	0%	2%	0%	F	0.089	0.569	5800	G	
To: E 1st Street ALT 58 Wood Ave	Town of Big Stone Gap	0.42	5100	G	97%	0%	1%	0%	2%	0%	F	0.090	0.573	5500	G	
To: Bus US 23, 5th St From: US 23 ALT 58 Bus 23 E 5th St	Town of Big Stone Gap	0.24	8200	G	98%	0%	1%	0%	1%	0%	F	0.085	0.505	8900	G	
To: Gilley Ave From: E 5th St ALT 58 Bus 23 Gilley Ave	Town of Big Stone Gap	0.93	9500	G	98%	0%	1%	0%	1%	0%	C	0.086	0.525	10000	G	
To: SCL Big Stone Gap From: SCL Big Stone Gap ALT 58 Bus 23 Gilley Ave	Wise County	0.35	9500	G	98%	0%	1%	0%	1%	0%	F	0.086	0.525	9800	G	
To: US 23; Bus US 23 From: US 23; Bus US 23 ALT 58 23 Orby Cantrell Hwy	Wise County	1.31	12000	G	94%	0%	1%	0%	5%	0%	F	0.094	0.516	12000	G	
To: S 97-610 From: S 97-610 ALT 58 23 Orby Cantrell Hwy	Wise County	5.30	15000	G	94%	0%	1%	0%	5%	0%	F	0.092	0.532	16000	G	
To: N 97-610 From: N 97-610 ALT 58 23 Orby Cantrell Hwy	Wise County	0.86	15000	G	94%	0%	1%	0%	5%	0%	F	0.087	0.541	15000	G	
To: WCL Norton From: WCL Norton ALT 58 23	City of Norton (Maint: 97)	1.03	14000	G	94%	0%	1%	0%	5%	0%	F	0.087	0.541	15000	G	
To: 11th St From: 11th St ALT 58 23 Orby Cantrell Hwy	City of Norton (Maint: 97)	1.50	15000	G	93%	0%	1%	1%	5%	0%	C	0.088	0.517	16000	G	
To: US 23 From: US 23 ALT 58 Norton Coeburn Rd	City of Norton (Maint: 97)	1.06	11000	G	94%	0%	1%	1%	4%	0%	F	0.08	0.569	12000	G	
To: Wise County Line From: ECL Norton ALT 58 Norton Coeburn Rd	Wise County	2.04	11000	N	94%	0%	1%	1%	4%	0%	N	0.08	0.569	12000	N	
To: 97-762 From: 97-762 ALT 58 Norton Coeburn Rd	Wise County	2.30	10000	G	94%	0%	1%	1%	4%	0%	F	0.082	0.600	11000	G	
To: 97-813 Old Norton Coeburn Rd From: 97-813 Old Norton Coeburn Rd ALT 58 Norton Coeburn Rd	Wise County	1.67	10000	G	94%	0%	1%	1%	4%	0%	F	0.084	0.586	11000	G	
To: WCL Coeburn From: WCL Coeburn ALT 58 Norton Coeburn Rd	Town of Coeburn (Maint: 97)	0.94	10000	N	94%	0%	1%	1%	4%	0%	N	0.084	0.586	11000	N	
To: SR 158 W, Front St From: SR 158 W, Front St ALT 58 Senator M M Long Hwy	Town of Coeburn (Maint: 97)	0.90	7800	G	94%	0%	1%	1%	4%	0%	F	0.082	0.574	8500	G	
To: SR 72 Dungannon Rd																

Virginia Department of Transportation
Traffic Engineering Division
2016
Annual Average Daily Traffic Volume Estimates By Section of Route
Wise Maintenance Area

Route	Jurisdiction	Length	AADT	QA	4Tire	Bus	-----Truck-----				QC	K Factor	QK	Dir Factor	AAWDT	QW
							2Axle	3+Axle	1Trail	2Trail						
ALT 58 Senator M M Long Hwy	From: SR 72 Dungannon Rd Town of Coeburn (Maint: 97)	2.71	6700	G	94%	0%	1%	1%	4%	0%	F	0.085	0.535	7300	G	
	To: NCL Coeburn; 97-893 Bull Run Rd															
ALT 58 Bull Run Rd	From: NCL Coeburn; 97-893 Wise County	4.35	6400	G	94%	0%	1%	1%	4%	0%	F	0.084	0.539	7000	G	
	To: 97-657 Carfax Rd															
ALT 58 Bull Run Rd	From: 97-657 Carfax Rd Wise County	2.27	6600	G	94%	0%	1%	1%	4%	0%	F	0.082	0.518	7200	G	
	To: 97-655 Russel Creek Rd															
ALT 58 Bull Run Rd	From: 97-655 Russel Creek Rd Wise County	1.34	7900	G	94%	0%	1%	1%	4%	0%	F	0.081	0.522	8500	G	
	To: WCL Saint Paul															
ALT 58 Bull Run Rd	From: WCL Saint Paul Town of Saint Paul (Maint: 97)	0.30	7900	N	94%	0%	1%	1%	4%	0%	N	0.081	0.522	8500	N	
	To: SR 63 Wise St															
ALT 58 Bull Run Rd	From: SR 63 Wise St Town of Saint Paul (Maint: 97)	0.48	9000	G	94%	0%	1%	1%	4%	0%	F	0.078	0.545	9800	G	
	To: Russell County Line															
ALT 58 23 Orby Cantrell Hwy	From: Bus US 23 South of Big Stone Gap Wise County	1.31	12000	G	94%	0%	1%	0%	5%	0%	F	0.094	0.516	12000	G	
	To: 97- 610 S. Powell Valley Rd															
ALT 58 23 Orby Cantrell Hwy	From: 97-610 S Powell Valley Rd Wise County	5.30	15000	G	94%	0%	1%	0%	5%	0%	F	0.092	0.532	16000	G	
	To: 97-610 N Powell Valley Rd															
ALT 58 23 Orby Cantrell Hwy	From: 97-610 N Powell Valley Rd Wise County	0.86	15000	G	94%	0%	1%	0%	5%	0%	F	0.087	0.541	15000	G	
	To: WCL Norton															
ALT 58 23 Orby Cantrell Hwy	From: WCL Norton City of Norton (Maint: 97)	1.03	14000	G	94%	0%	1%	0%	5%	0%	F	0.087	0.541	15000	G	
	To: 11Th St; 12th St Ext															
ALT 58 23 Orby Cantrell Hwy	From: 11Th St; 12th St Ext City of Norton (Maint: 97)	1.50	15000	G	93%	0%	1%	1%	5%	0%	C	0.088	0.517	16000	G	
	To: ALT US 58, SR 283 Norton-Coeburn Hwy															
63 Wise St	From: ALT US 58 Town of Saint Paul (Maint: 97)	1.46	4500	G	92%	0%	1%	3%	4%	0%	F	0.087	0.526	4700	G	
	To: NCL Saint Paul															
63	From: NCL Saint Paul Wise County	0.14	4500	N	92%	0%	1%	3%	4%	0%	N	0.087	0.526	4700	N	
	To: Russell County Line															
68 Exeter Rd	From: Lee County Line; 52-606 Wise County	6.13	1200	G	90%	1%	1%	1%	7%	0%	C	0.088	0.598	1200	G	
	To: Bus US 23 S of Appalachia															
72 Dungannon Rd	From: Scott County Line Wise County	5.30	2000	G	98%	0%	1%	0%	1%	0%	F	0.093	0.578	2100	G	
	To: SCL Coeburn															

Virginia Department of Transportation
Traffic Engineering Division
2016
Annual Average Daily Traffic Volume Estimates By Section of Route
Wise Maintenance Area

Route	Jurisdiction	Length	AADT	QA	4Tire	Bus	-----Truck-----				QC	K Factor	QK	Dir Factor	AAWDT	QW
							2Axle	3+Axle	1Trail	2Trail						
	From: SCL Coeburn															
(72)	Town of Coeburn (Maint: 97)	0.35	2000	N	98%	0%	1%	0%	1%	0%	N	0.093	0.578	2100	N	
	To: Alt US 58															
(72)	Dungannon Rd Town of Coeburn (Maint: 97)	0.19	2100	G	74%	1%	2%	3%	21%	0%	F	0.104	0.629	2200	G	
	To: SR 158 Front St															
(72) (158)	Front St Town of Coeburn (Maint: 97)	0.65	4500	G	98%	1%	0%	0%	1%	0%	F	0.094	0.537	4700	G	
	To: SR 158															
(72)	Laurel Ave Town of Coeburn (Maint: 97)	1.36	3500	G	74%	1%	2%	3%	21%	0%	F	0.088	0.614	3700	G	
	To: SR 158 SR 158 BUS P															
(72)	Wise County	0.29	3500	N	74%	1%	2%	3%	21%	0%	N	0.088	0.614	3700	N	
	To: NCL Coeburn															
(72)	Cranes Nest Rd Wise County	1.74	1600	G	74%	1%	2%	3%	21%	0%	F	0.092	0.511	1700	G	
	To: 97-652 Toms Creek Rd															
(72)	Cranes Nest Rd Wise County	6.69	850	G	74%	1%	2%	3%	21%	0%	C	0.105	0.574	890	G	
	To: 97-649 Craney Ridge Rd															
	To: Wise County Line															
(74)	Coeburn Ave City of Norton	0.45	2400	G	99%	0%	1%	0%	0%	0%	C	0.101	0.512	2600	G	
	To: Kentucky Ave															
(74)	Kentucky Ave City of Norton	1.32	1100	G	97%	0%	1%	2%	1%	0%	F	0.098	0.591	1100	G	
	To: Coeburn Rd															
(74)	Kentucky Ave City of Norton	0.39	1200	G	97%	0%	1%	2%	1%	0%	C	0.091	0.525	1400	G	
	To: 12th St															
(74)	Kentucky Ave Wise County	0.26	1800	G	96%	1%	1%	0%	2%	0%	C	0.091	0.525	1900	G	
	To: ECL Norton															
	To: Alt US 58															
(78)	Callahan Ave Town of Appalachia (Maint: 97)	1.39	2300	G	90%	1%	2%	1%	7%	0%	F	0.09	0.519	2500	G	
	To: Bus US 23, ALT US 58															
(78)	Callahan Ave Wise County	0.37	2300	N	90%	1%	2%	1%	7%	0%	N	0.09	0.519	2500	N	
	To: WCL Appalachia															
(78)	Callahan Ave Wise County	1.08	1300	G	90%	1%	2%	1%	7%	0%	C	0.092	0.53	1400	G	
	To: 97-686 Derby Rd															
(78)	Stonega Rd Wise County	1.01	770	N	54%	0%	1%	1%	43%	0%	N	0.09	0.632	820	N	
	To: 97-685 Roda Rd															
	To: 97-600 Stonega Rd															
(83)	Clintwood Hwy Town of Pound (Maint: 97)	0.93	5700	G	92%	0%	1%	1%	5%	0%	F	0.088	0.535	6000	G	
	To: US 23 Bus Pound															
(83)	Wise County	2.64	5700	N	92%	0%	1%	1%	5%	0%	N	0.088	0.535	6000	N	
	To: ECL Pound															
	To: Dickenson County Line															

Virginia Department of Transportation
 Traffic Engineering Division
 2016
 Annual Average Daily Traffic Volume Estimates By Section of Route
 Wise Maintenance Area

Route	Jurisdiction	Length	AADT	QA	4Tire	Bus	-----Truck-----				QC	K Factor	QK	Dir Factor	AAWDT	QW
							2Axle	3+Axle	1Trail	2Trail						
							From: SR 72 W Int									
158 72 Front St	Town of Coeburn (Maint: 97)	0.65	4500	G	98%	1%	0%	0%	1%	0%	F	0.094	0.537	4700	G	
							To: SR 72 E Int									
158 Front St	Town of Coeburn (Maint: 97)	1.04	890	G	98%	1%	0%	0%	1%	0%	C	0.104	0.657	940	G	
							From: ECL Coeburn									
158	Wise County	0.43	890	N	98%	1%	0%	0%	1%	0%	N	0.104	0.657	940	N	
							To: 97-893 Bull Run Dr									
158	Wise County	0.07	890	N	98%	1%	0%	0%	1%	0%	N	0.104	0.657	940	N	
							From: ALT US 58									
158 Front St	Town of Coeburn (Maint: 97)	0.33	3800	G	97%	0%	0%	0%	2%	0%	C	0.101	0.751	4000	G	
							To: SR 72 Laurel Ave									
							From: Kentucky State Line									
160 Trail of the Lonesome Pine	Wise County	6.31	240	G	92%	1%	2%	1%	5%	0%	C	0.104		250	G	
							From: WCL Appalachia									
160	Town of Appalachia (Maint: 97)	1.71	240	N	92%	1%	2%	1%	5%	0%	N	0.104		250	N	
							To: SR 68									
							From: US 58 Bus									
270 Bull Run Rd	Town of Saint Paul (Maint: 97)	0.26	3600	G	98%	1%	1%	0%	0%	0%	C	0.089	0.537	3800	G	
							To: SR 63									
							From: Bus US 23									
283 Trail of the Lonesome Pine	City of Norton (Maint: 97)	0.36	11000	G	99%	0%	0%	0%	0%	0%	C	0.09	0.502	12000	G	
							To: Alt US 58; US 23									

Virginia Department of Transportation
Traffic Engineering Division
2016
Annual Average Daily Traffic Volume Estimates By Section of Route
Wise Maintenance Area

Route	Length	AADT	QA	4Tire	Bus	-----Truck-----				QC	K Factor	QK	Dir Factor	AAWDT	QW	Year
						2Axle	3+Axle	1Trail	2Trail							
Wise County																
(158) (813)	0.03	940	N	97%	0%	0%	0%	2%	0%	N	0.105	0.614	990	N	2016	
Town of Coeburn																
(158) (813) 2nd St	0.12	2900	G	97%	0%	0%	0%	2%	0%	F	0.09	0.782	3000	G	2016	
(158) (813) 2nd St	0.19	3300	G	97%	0%	0%	0%	2%	0%	F	0.09	0.782	3500	G	2016	
Wise County																
(F817) Battle Rd	0.19	60	R								NA		NA		04/09/2007	
(F860) Neeley Rd	0.38	6800	R								NA		NA		04/05/2007	
(F937) Greene Rd	0.12	250	R								NA		NA		05/17/2007	
(F938) Hawthorne Dr	0.37	9200	R								0.093	0.51	NA		03/15/2007	
(F960) Anacostia Rd	0.30	30	R								NA		NA		03/29/2007	
(F1046) W Front St	0.49	2100	R								NA		NA		05/14/2007	
(F1047) Odle Hill SW	0.09	200	R								NA		NA		05/17/2007	
(F1048)	0.29	10	R								NA		NA		03/08/2007	
(F1049) Pyramid Rd	0.08	40	R								NA		NA		03/08/2007	
(F1050) Markam Rd	0.19	60	R								NA		NA		05/17/2007	
(F1051)	0.07	6	R								NA		NA		05/17/2007	
Town of Saint Paul																
(640) South St Paul Rd	0.58	120	R								NA		NA		04/29/2015	
(751) Second St	0.05	0	R								NA		NA		03/15/2012	
(751) Second St	0.11	0	R								NA		NA		03/15/2012	
(760) Banner St	0.28	370	R								NA		NA		04/29/2015	
(760) Banner St	0.08	280	R								NA		NA		04/29/2015	

Virginia Department of Transportation
Traffic Engineering Division
2016
Annual Average Daily Traffic Volume Estimates By Section of Route
Wise Maintenance Area

Route	Length	AADT	QA	4Tire	Bus	-----Truck-----				QC	K Factor	QK	Dir Factor	AAWDT	QW	Year
						2Axle	3+Axle	1Trail	2Trail							
Town of Saint Paul																
(761/83) Second St	0.06	70	R											NA	NA	04/29/2015
(811/83) W Hills Dr	0.04	390	R											NA	NA	04/29/2015
(811/83) W Hills Dr	0.03	220	R											NA	NA	04/29/2015
(811/83) W Hills Dr	0.05	210	R											NA	NA	04/29/2015
(1301/83) Warren Dr	0.18	130	R											NA	NA	04/29/2015
(1301/83) Warren Dr	0.38	220	R											NA	NA	04/29/2015
(1301/83) Warren Dr	0.02	140	R											NA	NA	04/29/2015
(1301/83) Warren Dr	0.02	180	R											NA	NA	04/29/2015
(1301/83) Warren Dr	0.02	430	R											NA	NA	04/29/2015
(1302/83) Pats Lane	0.03	140	R											NA	NA	04/29/2015
(1302/83) Pats Lane	0.28	70	R											NA	NA	04/29/2015
Wise County																
(755/84) Flatwoods Rd	0.90	190	R											NA	NA	05/04/2016
(600) Stonega Rd	0.77	770	G	54%	0%	1%	1%	43%	0%	C	0.09	0.632	820	G	2016	
Town of Annalochia																
(601)	1.01	280	R											NA	NA	07/16/2003
Wise County																
(602)	3.30	400	R											NA	NA	07/11/2003
(603) Dunbar Rd	6.78	370	G	84%	1%	1%	1%	13%	0%	C	0.15	0.724	390	G	2016	
(604)	0.20	40	R											NA	NA	07/11/2003
(604)	0.39	80	R											NA	NA	07/11/2003
(605)	0.80	320	R											NA	NA	07/16/2003

Virginia Department of Transportation
Traffic Engineering Division
2016
Annual Average Daily Traffic Volume Estimates By Section of Route
Wise Maintenance Area

Route	Length	AADT	QA	4Tire	Bus	-----Truck-----				QC	K Factor	QK	Dir Factor	AAWDT	QW	Year
						2Axle	3+Axle	1Trail	2Trail							
Town of Pound																
(606) Austin Hills Rd	0.25	360	R			From: Bus US 23					NA			NA		06/17/2003
						To: Dead End										
Wise County																
(607)	0.15	210	R			From: 97-688					NA			NA		07/23/2003
						To: 97-706 Tacoma Mtn Rd										
(608) Williams Hollow Rd	0.70	210	R			From: Dead End					NA			NA		07/16/2003
						To: Alt US 58 Pennington Gap Hwy										
(609)	2.20	1200	R			From: 97-668					NA			NA		07/16/2003
						To: 97-838 Upton St										
(609)	0.55	90	R			From: 97-683 Preston Rd					NA			NA		07/16/2003
(610) 4th Ave East	0.58	8500	G	98%	1%	1%	0%	0%	0%	F	0.097		0.512	8800	G	2016
						From: 97-1008 Shawnee Ave East										
(610) Powell Valley Rd	1.52	2000	G	98%	1%	1%	0%	0%	0%	F	0.094		0.622	2100	G	2016
						From: US 23										
(610) Powell Valley Rd	1.84	1000	G	98%	1%	1%	0%	0%	0%	C	0.088		0.566	1000	G	2016
						From: 97-612 W, Back Valley Rd										
(610) Powell Valley Rd	1.10	710	G	98%	1%	1%	0%	0%	0%	F	0.101		0.590	740	G	2016
						From: 97-697 Country Club Dr										
(610) Powell Valley Rd	2.82	680	G	98%	1%	1%	0%	0%	0%	F	0.11		0.675	720	G	2016
						From: 97-612 MID, Back Valley Rd										
(610) Powell Valley Rd	0.59	680	G	98%	1%	1%	0%	0%	0%	C	0.099		0.52	740	G	2016
						From: 97-612 N, Back Valley Rd										
(610)	0.56	880	R			From: US 23 S, Orby Cantrell Hwy					NA			NA		07/09/2003
						To: US 23 MID; 97-622										
(610)	0.27	220	R			From: 97-790 E, West Norton Rd					NA			NA		07/09/2003
						To: 97-790 W, West Norton Rd										
(610) Dorchester Rd	0.21	1200	G	99%	0%	0%	0%	1%	0%	F	0.092		0.615	1300	G	2016
						From: Bus US 23 NORTH										
(610)	0.39	600	G	99%	0%	0%	0%	1%	0%	C	0.097		0.585	610	G	2016
						From: 97-621 WEST										
(610) Dorchester Rd	2.88	190	G	99%	0%	0%	0%	1%	0%	F	0.104		0.522	210	G	2016
						From: 97-621 NORTH										
(610)	0.85	320	R			From: 97-623 West					NA			NA		07/03/2003
						To: Dead End										
(611)	1.90	240	R			From: Dead End					NA			NA		07/29/2003
						To: Alt US 58										
(612)	1.34	450	R			From: Dead End					NA			NA		07/11/2003
						To: 97-616										
(612)	0.20	1300	R			From: 97-613 WEST					NA			NA		07/11/2003
						To: 97-613 EAST										
(612)	1.90	360	R			From: 97-610 MID					NA			NA		07/11/2003
						To: 97-610 MID										

Virginia Department of Transportation
Traffic Engineering Division
2016
Annual Average Daily Traffic Volume Estimates By Section of Route
Wise Maintenance Area

Route	Length	AADT	QA	4Tire	Bus	-----Truck-----				QC	K Factor	QK	Dir Factor	AAWDT	QW	Year	
						2Axle	3+Axle	1Trail	2Trail								
Wise County																	
(612)	2.70	630	R			97-610 WEST					NA			NA		07/11/2003	
						97-610 EAST											
(613)	East Stone Gap	0.76	1300	G	98%	0%	0%	1%	0%	F	0.104		0.534	1400	G	2016	
(613)	East Stone Gap	0.49	2400	G	98%	0%	0%	1%	0%	C	0.098		0.523	2700	G	2016	
(613)	East Stone Gap Rd	0.83	1900	G	98%	0%	0%	1%	0%	F	0.090		0.530	2000	G	2016	
(613)		1.53	700	R										NA		07/11/2003	
(614)		1.63	500	R										NA		07/16/2003	
(614)		0.40	360	R										NA		07/16/2003	
(615)	Wampler Hollow Rd	0.60	1600	G	99%	0%	0%	0%	0%	C	0.09		0.533	1700	G	2016	
(616)		2.40	1000	R										NA		07/11/2003	
(617)		0.09	20	R										NA		07/16/2003	
(617)		0.28	290	R										NA		07/16/2003	
(617)		0.06	190	R										NA		07/16/2003	
(618)	White Oak Gap Rd	1.20	180	R										NA		03/20/2007	
(619)		1.26	60	R										NA		07/16/2003	
(619)		1.19	90	R										NA		07/16/2003	
(620)	Guest River Rd	2.31	1500	G	95%	0%	1%	0%	3%	F	0.098		0.523	1700	G	2016	
(620)	Guest River Rd	1.39	1200	G	95%	0%	1%	0%	3%	C	0.121		0.588	1300	G	2016	
(620)	Guest River Rd	1.29	780	G	95%	0%	1%	0%	3%	F	0.121		0.608	830	G	2016	
(620)		9.37	1100	R										NA		06/24/2003	
(621)		0.13	730	G	98%	1%	1%	1%	0%	F	0.094		0.578	790	G	2016	
(621)	Dorchester Rd	0.08	1200	G	98%	1%	1%	1%	0%	C	0.106		0.626	1300	G	2016	

Virginia Department of Transportation
Traffic Engineering Division
2016
Annual Average Daily Traffic Volume Estimates By Section of Route
Wise Maintenance Area

Route	Length	AADT	QA	4Tire	Bus	-----Truck-----				QC	K Factor	QK	Dir Factor	AAWDT	QW	Year
						2Axle	3+Axle	1Trail	2Trail							
Wise County																
(621)	4.15	820	R								NA		NA			07/03/2003
(622)	0.88	280	R								NA		NA			07/11/2003
(623)	1.50	190	R								NA		NA			07/03/2003
(623) Powell River Rd	1.00	490	G	88%	0%	1%	9%	1%	0%	C	0.118		0.564	520	G	2016
(624)	1.16	760	R								NA		NA			07/09/2003
(625) Stephens Rd	0.60	770	G	97%	0%	0%	1%	2%	0%	F	0.098		0.549	810	G	2016
(625) Stephens Rd	1.90	550	G	97%	0%	0%	1%	2%	0%	C	0.113		0.610	580	G	2016
(626)	4.52	700	R								NA		NA			07/03/2003
(627) Donald Branch Rd	0.02	30	R								NA		NA			03/08/2007
(627) Donald Branch Rd	0.31	30	R								NA		NA			03/08/2007
(627) Donald Branch Rd	0.22	40	R								NA		NA			03/08/2007
(627)	0.60	950	R								NA		NA			06/24/2003
(627)	0.20	370	R								NA		NA			06/24/2003
(627)	1.10	180	R								NA		NA			06/24/2003
Town of Saint Paul																
(628) Honey Branch Rd	0.02	650	R								NA		NA			05/17/2007
Castlewood																
(628) Honey Branch Rd	0.20	860	R								NA		NA			05/17/2007
Wise County																
(628)	5.30	860	N								NA		NA			05/17/2007
(629)	1.00	190	R								NA		NA			06/24/2003
Town of Pound																
(630) Old North Fork Rd	0.53	360	R								NA		NA			06/17/2003

Virginia Department of Transportation
Traffic Engineering Division
2016
Annual Average Daily Traffic Volume Estimates By Section of Route
Wise Maintenance Area

Route	Length	AADT	QA	4Tire	Bus	-----Truck-----				QC	K Factor	QK	Dir Factor	AAWDT	QW	Year
						2Axle	3+Axle	1Trail	2Trail							
Town of Pound																
(630) South Mountain Rd	0.20	790	R								NA		NA			06/17/2003
Wise County																
(630)	6.22	790	N								NA		NA			06/17/2003
(631)	4.08	670	R								NA		NA			06/17/2003
(632)	5.30	1500	R								NA		NA			06/26/2003
Town of Pound																
(633) Bold Camp Rd	0.05	420	R								NA		NA			06/17/2003
(633) Bold Camp Rd	0.57	1300	G	99%	0%	1%	0%	0%	0%	F	0.11	0.569	1300	G		2016
Wise County																
(633) Bold Camp Rd	0.59	950	G	99%	0%	1%	0%	0%	0%	C	0.11	0.569	1000	G		2016
(633) Bold Camp Rd	2.24	550	G	99%	0%	1%	0%	0%	0%	F	0.126	0.643	580	G		2016
(633) Bold Camp Rd	2.74	190	G	99%	0%	1%	0%	0%	0%	F	0.178	0.507	200	G		2016
(634) Bean Gap Rd	1.80	570	G	97%	0%	2%	0%	0%	0%	F	0.101	0.591	610	G		2016
(634) Birchfield Rd	3.00	390	G	97%	0%	2%	0%	0%	0%	C	0.103	0.644	410	G		2016
(634) Birchfield Rd	0.70	420	G	97%	0%	2%	0%	0%	0%	F	0.118	0.641	450	G		2016
(634) Birchfield Rd	1.70	300	G	97%	0%	2%	0%	0%	0%	F	0.107	0.684	320	G		2016
Dickenson County																
(634)	0.30	300	N	97%	0%	2%	0%	0%	0%	N	0.107	0.684	320	N		2016
Wise County																
(635)	2.90	90	R								NA		NA			06/26/2003
(636) Birchfield Rd	0.81	1600	G	98%	0%	1%	0%	0%	0%	C	0.115	0.582	1800	G		2016
(636)	1.82	500	R								NA		NA			07/01/2003
(636) Dotson Creek Rd	2.30	170	G	98%	0%	1%	0%	0%	0%	F	0.122	0.553	180	G		2016
(637)	0.93	420	R								NA		NA			06/26/2003

Virginia Department of Transportation
Traffic Engineering Division
2016
Annual Average Daily Traffic Volume Estimates By Section of Route
Wise Maintenance Area

Route	Length	AADT	QA	4Tire	Bus	-----Truck-----				QC	K Factor	QK	Dir Factor	AAWDT	QW	Year
						2Axle	3+Axle	1Trail	2Trail							
Wise County																
638	McFall Fork Rd	1.48	190	R									NA	NA		03/06/2007
639	Rd	0.56	270	R									NA	NA		07/01/2003
639	Crabtree Rd	0.04	280	R									NA	NA		04/16/2007
640	Hurricane Rd	1.50	2500	G	98%	0%	1%	0%	1%	0%	C	0.091	0.578	2700	G	2016
640	Hurricane Rd	1.55	1100	G	97%	1%	1%	1%	1%	0%	C	0.103	0.633	1200	G	2016
640		5.91	610	R									NA	NA		07/01/2003
641		1.20	60	R									NA	NA		07/01/2003
641		1.00	210	R									NA	NA		07/01/2003
641		3.85	240	R									NA	NA		07/01/2003
642		0.13	40	R									NA	NA		07/01/2003
642		0.24	140	R									NA	NA		07/01/2003
643	Redwine Rd	3.83	310	R									NA	NA		07/01/2003
643	Green Hollow Rd	1.20	190	R									NA	NA		07/01/2003
643	Green Hollow Rd	1.40	180	G	99%	0%	1%	0%	0%	0%	C	0.132	0.692	190	G	2016
644	Pole Bridge Rd	0.34	1100	G	99%	1%	1%	0%	0%	0%	C	0.090	0.651	1200	G	2016
644	Pole Bridge Rd	2.11	440	G	99%	1%	1%	0%	0%	0%	F	0.114	0.573	470	G	2016
644	Pole Bridge Rd	2.98	410	G	99%	1%	1%	0%	0%	0%	F	0.145	0.569	430	G	2016
644		0.37	140	R									NA	NA		07/01/2003
645	Dotson Creek Rd	2.23	200	G	98%	0%	1%	0%	0%	0%	C	0.112	0.625	210	G	2016
646	Coeburn Mtn Rd	0.33	7500	G	98%	0%	1%	0%	1%	0%	F	0.095	0.554	7700	G	2016
646	Coeburn Mtn Rd	1.08	6600	G	98%	0%	1%	0%	1%	0%	C	0.113	0.555	7200	G	2016

Virginia Department of Transportation
Traffic Engineering Division
2016
Annual Average Daily Traffic Volume Estimates By Section of Route
Wise Maintenance Area

Route	Length	AADT	QA	4Tire	Bus	-----Truck-----				QC	K Factor	QK	Dir Factor	AAWDT	QW	Year
						2Axle	3+Axle	1Trail	2Trail							
Wise County																
(646) Coeburn Mtn Rd	2.91	2400	G	98%	0%	1%	0%	0%	0%	C	0.093		0.593	2600	G	2016
(646) Coeburn Mtn Rd	1.73	1500	G	98%	0%	1%	0%	0%	0%	F	0.108		0.512	1600	G	2016
Town of Coeburn																
(646) Coeburn Mtn Rd	0.72	1600	G	98%	0%	1%	0%	0%	0%	F	0.107		0.501	1600	G	2016
Wise County																
(647)	0.42	90	R								NA			NA		07/01/2003
(648)	0.93	60	R								NA			NA		07/23/2003
(649) Caney Ridge Rd	1.29	470	G	98%	0%	1%	1%	0%	0%	C	0.095		0.646	500	G	2016
(649) Caney Ridge Rd	2.68	410	G	98%	0%	1%	1%	0%	0%	F	0.097		0.585	430	G	2016
(650) Herald Rd	2.19	100	R								NA			NA		05/10/2007
(650) Herald Rd	1.00	90	R								NA			NA		05/10/2007
(650) Herald Rd	0.73	110	R								NA			NA		05/10/2007
(650) Herald Rd	0.25	250	R								NA			NA		05/10/2007
(650) Herald Rd	1.00	540	R								NA			NA		05/10/2007
(650) Sandy Ridge Rd	0.70	1500	R								NA			NA		05/10/2007
(651)	6.95	720	R								NA			NA		07/29/2003
(652) Ralph Stanley Hwy	4.42	2000	G	87%	0%	1%	1%	11%	0%	C	0.086		0.595	2100	G	2016
(653)	1.00	810	R								NA			NA		07/29/2003
(654)	2.81	260	R								NA			NA		07/29/2003
(654)	1.60	310	R								NA			NA		07/29/2003
(655)	0.94	660	R								NA			NA		07/01/2003
(655)	1.96	660	N								NA			NA		07/01/2003

Virginia Department of Transportation
 Traffic Engineering Division
 2016
 Annual Average Daily Traffic Volume Estimates By Section of Route
 Wise Maintenance Area

Route	Length	AADT	QA	4Tire	Bus	-----Truck-----				QC	K Factor	QK	Dir Factor	AAWDT	QW	Year
						2Axle	3+Axle	1Trail	2Trail							
Wise County																
(656)	0.12	20	R			From: Dead End					NA			NA		07/01/2003
(656)	0.23	120	R			From: 97-737					NA			NA		07/01/2003
						To: 97-654										
(657)	2.14	470	R			From: Dead End					NA			NA		07/01/2003
						To: Alt US 58										
(658) Riverview Rd	1.04	1200	G	99%	0%	From: 97-813 Old Norton Coeburn Rd				F	0.090		0.513	1200	G	2016
						To: Central St										
(658) Central St	0.28	2700	G	99%	0%	From: Riverview Rd				F	0.092		0.508	2800	G	2016
						To: WCL Coeburn										
Town of Coeburn																
(658) Central St	0.19	1800	G	99%	0%	From: WCL Coeburn				C	0.092		0.508	1900	G	2016
						To: 97-1129 May Ave										
(658) Central St	0.55	1000	G	99%	0%	From: 97-884 Quillen Ave SE				F	0.096		0.547	1100	G	2016
						To: Quillen Ave										
(658) Crab Orchard Rd	0.12	2000	R			From: SCL Coeburn					NA			NA		07/29/2003
						To: SCL Coeburn										
Wise County																
(658) Crab Orchard Rd	2.21	2000	N			From: SCL Coeburn					NA			NA		07/29/2003
						To: 97-661 River Ln										
(658) Crab Orchard Rd	4.81	540	R			From: 97-657					NA			NA		07/29/2003
						To: 97-657										
(659)	0.65	60	R			From: 97-658 River View Rd					NA			NA		07/29/2003
						To: Dead End										
(660)	2.40	50	R			From: Dead End					NA			NA		07/29/2003
						To: 97-832 Fairfax Rd										
(660)	0.60	130	R			From: 97-658 EAST					NA			NA		07/29/2003
						To: 97-658 WEST										
(660)	0.75	170	R			From: Dead End					NA			NA		07/29/2003
						To: Dead End										
(661)	2.35	150	R			From: 97-658 EAST					NA			NA		07/29/2003
						To: 97-658 WEST										
(662)	0.66	40	R			From: Dead End					NA			NA		07/29/2003
						To: 97-699										
(663)	3.40	180	R			From: 97-699					NA			NA		07/29/2003
						To: SR 72										
(664) Corder Town Rd	2.02	40	R			From: Scott County Line					NA			NA		04/30/2007
						To: 2.02 MN Scott County Line										
(664) Corder Town Rd	1.41	100	R			From: 97-1510 Retford Rd					NA			NA		04/30/2007
						To: 97-1510 Retford Rd										
(664)	0.37	250	R			From: SR 72					NA			NA		07/29/2003
						To: SR 72										

Virginia Department of Transportation
Traffic Engineering Division
2016
Annual Average Daily Traffic Volume Estimates By Section of Route
Wise Maintenance Area

Route	Length	AADT	QA	4Tire	Bus	-----Truck-----				QC	K Factor	QK	Dir Factor	AAWDT	QW	Year
						2Axle	3+Axle	1Trail	2Trail							
Wise County																
(665) Layne Hollow	0.04	60	R									NA		NA		03/13/2007
(666)	1.60	130	R									NA		NA		06/17/2003
Town of Pound																
(667) Potter Town Rd	0.07	110	R									NA		NA		06/17/2003
Wise County																
(667)	1.63	110	N									NA		NA		06/17/2003
(668)	1.60	380	R									NA		NA		07/16/2003
Town of Appalachia																
(669)	0.02	60	R									NA		NA		07/16/2003
Wise County																
(670)	0.37	190	R									NA		NA		07/01/2003
(671) Flat Gap Rd, North Fork Rd	0.91	480	G	96%	1%	1%	2%	1%	0%	F	0.090		0.64	500	G	2016
(671) N Fork Rd	1.16	580	G	96%	1%	1%	2%	1%	0%	F	0.083		0.688	620	G	2016
(671) North Fork Rd	2.95	820	G	96%	1%	1%	2%	1%	0%	F	0.085		0.690	860	G	2016
(671) S Fork Rd	1.68	1500	G	96%	1%	1%	2%	1%	0%	F	0.091		0.684	1600	G	2016
(671) S Fork Rd	2.17	1700	G	96%	1%	1%	2%	1%	0%	C	0.085		0.654	1800	G	2016
(671) S Fork Rd	0.48	1100	G	96%	1%	1%	2%	1%	0%	F	0.088		0.538	1200	G	2016
Town of Pound																
(671) S Fork Rd	0.17	1300	G	96%	1%	1%	2%	1%	0%	F	0.089		0.577	1300	G	2016
Wise County																
(672)	1.00	170	R									NA		NA		06/24/2003
(673)	0.80	30	R									NA		NA		06/26/2003
(674) Blackwood Rd	0.33	1900	R									NA		NA		03/20/2007
(675)	0.20	340	R									NA		NA		07/09/2003

Virginia Department of Transportation
Traffic Engineering Division
2016
Annual Average Daily Traffic Volume Estimates By Section of Route
Wise Maintenance Area

Route	Length	AADT	QA	4Tire	Bus	-----Truck-----				QC	K Factor	QK	Dir Factor	AAWDT	QW	Year
						2Axle	3+Axle	1Trail	2Trail							
Wise County																
(676)	1.20	90	R											NA		07/29/2003
(678)	1.00	100	R											NA		06/24/2003
(679)	1.50	90	R											NA		06/24/2003
(680)	0.11	1900	R											NA		07/16/2003
(680)	2.05	1300	R											NA		07/16/2003
(680)	0.60	560	R											NA		07/16/2003
(681)	1.07	160	R											NA		07/09/2003
(682)	0.18	90	R											NA		07/23/2003
(682)	0.89	150	R											NA		07/23/2003
(683) Preston Rd	0.68	1700	G	98%	0%	0%	1%	1%	0%	C	0.1	0.553	1800	G		2016
(684)	0.45	150	R											NA		07/03/2003
(685)	1.00	310	R											NA		07/16/2003
(685) Roda Rd	1.69	1200	G	67%	0%	1%	1%	31%	0%	C	0.087	0.528	1200	G		2016
(686)	2.40	440	R											NA		07/16/2003
(687)	0.11	60	R											NA		07/29/2003
(687)	0.40	190	R											NA		07/29/2003
(688)	0.56	180	R											NA		07/23/2003
(689)	0.50	250	R											NA		06/26/2003
Town of Coeburn																
(690) Prospect Ave	0.03	680	R											NA		05/14/2007
(690) Prospect Ave	0.49	470	R											NA		05/14/2007

Virginia Department of Transportation
Traffic Engineering Division
2016
Annual Average Daily Traffic Volume Estimates By Section of Route
Wise Maintenance Area

Route	Length	AADT	QA	4Tire	Bus	-----Truck-----				QC	K Factor	QK	Dir Factor	AAWDT	QW	Year	
						2Axle	3+Axle	1Trail	2Trail								
Wise County																	
(691)	0.70	260	R			From: 97-645 Dotson Creek Rd					NA			NA		07/01/2003	
						To: 97-680											
(692)	1.50	560	R			From: Dead End					NA			NA		06/26/2003	
						To: US 23											
(693)	0.19	220	R			From: US 23 BUS SOUTH					NA			NA		06/17/2003	
						To: SCL Pound											
Town of Pound																	
(693)	1.26	190	R			From: SCL Pound					NA			NA		06/17/2003	
						To: US 23 BUS NORTH											
Wise County																	
(694)	0.30	110	R			From: Dead End					NA			NA		07/03/2003	
						To: 97-626											
(695)	0.50	210	R			From: Dead End					NA			NA		06/26/2003	
						To: US 23											
Town of Coeburn																	
(696)	0.20	170	R			From: 97-690 W, Prospect Ave					NA			NA		05/14/2007	
						To: 97-690 E, Prospect Ave											
Wise County																	
(697)	0.41	290	R			From: Dead End					NA			NA		07/11/2003	
						To: 97-610 Powell Valley Rd											
(698)	0.20	230	R			From: 97-609					NA			NA		07/16/2003	
						To: 97-613											
(699)	6.03	830	R			From: 97-706					NA			NA		07/29/2003	
						To: 97-1121 Halifax Rd											
(700)	0.55	430	R			From: Dead End					NA			NA		06/17/2003	
						To: SCL Pound											
Town of Pound																	
(700)	0.16	430	N			From: SCL Pound					NA			NA		06/17/2003	
						To: 97-671 S Fork Rd											
Wise County																	
(702)	0.21	200	R			From: 97-609; 97-842					NA			NA		07/16/2003	
						To: 97-613 East Stone Gap											
(703)	0.05	20	R			From: 97-702					NA			NA		07/16/2003	
						To: 97-609											
(703)	0.15	80	R			From: 97-609					NA			NA		07/16/2003	
						To: 97-613											
(704)	0.91	190	R			From: Dead End					NA			NA		07/23/2003	
						To: 97-706 N, Tacoma Mtn Rd											
						From: 97-706 S, Tacoma Mtn Rd											
(704)	0.70	660	R			From: 97-706 S, Tacoma Mtn Rd					NA			NA		07/23/2003	
						To: 97-646 Coeburn Mtn Rd											

Virginia Department of Transportation
Traffic Engineering Division
2016
Annual Average Daily Traffic Volume Estimates By Section of Route
Wise Maintenance Area

Route	Length	AADT	QA	4Tire	Bus	-----Truck-----				QC	K Factor	QK	Dir Factor	AAWDT	QW	Year
						2Axle	3+Axle	1Trail	2Trail							
Wise County																
(705)	0.58	60	R			From: Dead End					NA			NA		06/24/2003
						To: 97-671 Flat Gap Rd										
(706)	2.35	240	R			From: Scott County Line					NA			NA		07/29/2003
						To: 97-699										
(706)	4.04	1200	R			From: Bus US 58					NA			NA		07/23/2003
(706)	Tacoma Mtn Rd	0.08	1200	G	99%	0%	0%	1%	0%	0%	F	0.108	0.714	1300	G	2016
						To: 97-798 Tacoma Mtn Rd										
(706)	Tacoma Mtn Rd	2.75	1500	G	99%	0%	0%	1%	0%	0%	C	0.108	0.522	1700	G	2016
						To: 97-646 Coeburn Mtn Rd										
(707)		1.80	370	R		From: 97-671 Flat Gap Rd					NA			NA		06/24/2003
						To: 97-627 Donald Branch Rd										
(708)	Moneyhun Rd	0.53	60	R		From: US 23					NA			NA		03/20/2007
						To: Dead End										
(709)		0.10	90	R		From: 97-658 River View Rd					NA			NA		07/29/2003
						To: 97-1127 Augusta Rd										
(710)		0.14	40	R		From: Dead End					NA			NA		07/29/2003
						To: 97-709										
Town of Pound																
(711)	Dogwood Ln	0.25	240	R		From: 97-606 Austin Hills Rd					NA			NA		07/17/2003
						To: Dead End										
Wise County																
(712)		0.25	150	R		From: 97-658 River View Rd					NA			NA		07/29/2003
						To: Dead End										
Town of Pound																
(713)	Riverside Dr	0.24	630	R		From: 97-734; 97-735					NA			NA		06/17/2003
						To: Bus US 23										
Wise County																
(714)		0.30	60	R		From: 97-671 S Fork Rd					NA			NA		06/24/2003
						To: Dead End										
Town of Pound																
(715)	Wildcat Dr	0.24	80	R		From: Dead End					NA			NA		06/17/2003
						To: SR 83										
Wise County																
(716)		0.40	70	R		From: 97-1121 N, Halifax Rd					NA			NA		07/29/2003
						To: 97-1121 S, Halifax Rd										
(717)		0.52	210	R		From: 97-610 Powell Valley Rd					NA			NA		07/11/2003
						To: Dead End										
Town of Coeburn																
(718)	Maple Ave; Spring St	0.34	160	R		From: 97-658 River View Rd					NA			NA		07/29/2003
						To: Dead End										
(719)	Hamilton St	0.20	160	R		From: Dead End					NA			NA		04/30/2007
						To: SR 72										

Virginia Department of Transportation
 Traffic Engineering Division
 2016
 Annual Average Daily Traffic Volume Estimates By Section of Route
 Wise Maintenance Area

Route	Length	AADT	QA	4Tire	Bus	-----Truck-----				QC	K Factor	QK	Dir Factor	AAWDT	QW	Year
						2Axle	3+Axle	1Trail	2Trail							
Wise County																
(720)	0.35	150	R			From: 97-699					NA			NA		07/29/2003
						To: Dead End										
Town of Pound																
(721) Highland Dr	0.75	130	R			From: Bus US 23					NA			NA		06/17/2003
						To: Dead End										
Wise County																
(722) Maple Gap Rd	1.79	40	R			From: Dead End					NA			NA		04/09/2007
						To: 1.79 MN Dead End										
(722) Maple Gap Rd	0.81	90	R			From: 97-616					NA			NA		04/09/2007
						To: 97-616										
(723)	2.00	2100	R			From: 97-646 Coeburn Mtn Rd					NA			NA		07/23/2003
						To: Dead End										
(724)	0.55	140	R			From: Dead End					NA			NA		07/03/2003
						To: 97-738										
(725)	0.80	50	R			From: US 58 ALT EAST					NA			NA		07/29/2003
						To: US 58 ALT WEST										
(726)	0.48	210	R			From: Dead End					NA			NA		06/26/2003
						To: 97-692										
(727)	0.75	390	R			From: 97-644 Pole Bridge Rd					NA			NA		07/23/2003
						To: Dead End										
(728)	0.55	90	R			From: 97-729 W, Andover Rd					NA			NA		07/16/2003
						To: Dead End										
(729) Andover Rd	0.05	1100	R			From: SR 78					NA			NA		03/28/2007
						To: 97-728 EAST										
(730)	0.28	60	R			From: 97-654					NA			NA		07/29/2003
						To: Dead End										
Town of Pound																
(731) Spruce St	0.03	60	R			From: 97-713 Riverside Dr					NA			NA		06/17/2003
						To: Dead End										
(732) Walnut St	0.03	80	R			From: 97-713 Riverside Dr					NA			NA		06/17/2003
						To: Dead End										
(733) Hickory St	0.05	30	R			From: 97-713 Riverside Dr					NA			NA		06/17/2003
						To: Dead End										
(734) Riverside Dr	0.06	140	R			From: 97-713; 97-735					NA			NA		06/17/2003
						To: 97-769 Riverside Circle										
(735) Riverside Circle	0.16	100	R			From: 97-713; 97-734					NA			NA		06/17/2003
						To: 97-769 Riverside Circle										
Wise County																
(736) Robinette Rd	0.03	250	R			From: Dead End					NA			NA		05/17/2007
						To: 97-743 W, Robinette Rd										

Virginia Department of Transportation
Traffic Engineering Division
2016
Annual Average Daily Traffic Volume Estimates By Section of Route
Wise Maintenance Area

Route	Length	AADT	QA	4Tire	Bus	-----Truck-----				QC	K Factor	QK	Dir Factor	AAWDT	QW	Year
						2Axle	3+Axle	1Trail	2Trail							
Wise County																
(736)	0.46	260	R									NA		NA		07/23/2003
(737)	0.14	50	R									NA		NA		07/01/2003
(738)	0.86	520	R									NA		NA		07/03/2003
(738)	0.40	160	R									NA		NA		07/03/2003
(739)	0.30	70	R									NA		NA		07/16/2003
(740)	0.41	160	R									NA		NA		06/26/2003
(741)	0.20	70	R									NA		NA		07/16/2003
(742)	0.90	230	R									NA		NA		06/17/2003
(743)	0.02	140	R									NA		NA		07/23/2003
(743) Robinette Rd	0.08	130	R									NA		NA		05/17/2007
(744)	0.35	380	R									NA		NA		07/09/2003
(745) Oakdale St	0.36	320	R									NA		NA		04/05/2007
(747) Willow St	0.16	180	R									NA		NA		04/05/2007
(748)	0.59	120	R									NA		NA		06/26/2003
Town of Pound																
(749) River Rd	0.36	690	R									NA		NA		06/17/2003
Wise County																
(750)	0.73	470	R									NA		NA		07/16/2003
(751) Juniper St	0.10	40	R									NA		NA		04/05/2007
(752)	0.78	160	R									NA		NA		06/24/2003
(753)	0.25	100	R									NA		NA		04/16/2007

Virginia Department of Transportation
Traffic Engineering Division
2016
Annual Average Daily Traffic Volume Estimates By Section of Route
Wise Maintenance Area

Route	Length	AADT	QA	4Tire	Bus	-----Truck-----				QC	K Factor	QK	Dir Factor	AAWDT	QW	Year
						2Axle	3+Axle	1Trail	2Trail							
Town of Coeburn																
(754) 5th St	0.09	140	R			From: 97-690 Prospect Ave					NA			NA		05/14/2007
						To: 97-696 5th St										
Wise County																
(755)	0.30	50	R			From: Dead End					NA			NA		06/24/2003
						To: 97-672										
Town of Coeburn																
(756) Railroad St	0.10	180	R			From: 97-1129 May Ave					NA			NA		05/14/2007
						To: Dead End										
Wise County																
(757) Norton Coeburn Rd	1.09	4700	G	99%	0%	From: US 23; Bus US 23 Orby Cantrell Hwy				C	0.093		0.545	5100	G	2016
						To: Bus US 23 Norton Rd										
(758)	0.52	310	R			From: 97-757 Norton Coeburn Rd					NA			NA		07/16/2003
						To: Dead End										
(759)	0.23	140	R			From: 97-636 Dotson Creek Rd					NA			NA		07/01/2003
						To: Dead End										
(760)	0.12	60	R			From: 97-757 N, Norton Coeburn Rd					NA			NA		07/16/2003
						To: 97-757 S, Norton Coeburn Rd										
(761) Dan Hall Rd	0.31	400	R			From: Alt US 58					NA			NA		05/17/2007
						To: Dead End										
(762)	0.44	460	R			From: Dead End					NA			NA		07/29/2003
						To: Alt US 58										
(763) Lick Branch Rd	0.31	200	R			From: SR 68					NA			NA		04/05/2007
						To: 97-764 Lower Exeter Rd										
(764) Lower Exeter Rd	0.06	50	R			From: Dead End					NA			NA		04/05/2007
						To: 97-763 Lick Branch Rd										
(765) Ash St	0.30	230	R			From: SR 68					NA			NA		04/05/2007
						To: Dead End										
(766) Pinehurst St	0.13	60	R			From: Dead End					NA			NA		04/05/2007
						To: 97-765 Ash St										
(767)	0.55	220	R			From: Dead End					NA			NA		06/26/2003
						To: US 23										
Town of Pound																
(768) Laurel St	0.12	210	R			From: Dead End					NA			NA		06/17/2003
						To: SR 83 Clintwood Hwy										
(768) Old Mill Village Rd	0.55	1100	R			From: SR 83 Clintwood Hwy					NA			NA		06/17/2003
						To: NCL Pound										
Wise County																
(768)	0.73	820	R			From: NCL Pound					NA			NA		06/17/2003
						To: Dead End										

Virginia Department of Transportation
Traffic Engineering Division
2016
Annual Average Daily Traffic Volume Estimates By Section of Route
Wise Maintenance Area

Route	Length	AADT	QA	4Tire	Bus	-----Truck-----				QC	K Factor	QK	Dir Factor	AAWDT	QW	Year
						2Axle	3+Axle	1Trail	2Trail							
Town of Pound																
(769) Riverside Circle	0.09	110	R			From: 97-734 Riverside Dr					NA			NA		06/17/2003
						To: 97-735 Riverside Circle										
Wise County																
(770) West Hatfield Rd	0.20	20	R			From: Dead End					NA			NA		07/09/2003
						To: 97-790 West Norton Rd										
(771)	0.52	140	R			From: 97-620 Guest River Rd					NA			NA		07/03/2003
						To: Dead End										
(772)	0.32	30	R			From: 97-671 North Fork Rd					NA			NA		06/24/2003
						To: Dead End										
(773)	0.36	40	R			From: Dead End					NA			NA		06/24/2003
						To: 97-671 North Fork Rd										
(774)	0.17	60	R			From: 97-621					NA			NA		07/09/2003
						To: Dead End										
(775) Russell Creek Rd	0.31	110	R			From: Dead End					NA			NA		05/17/2007
						To: 97-655										
(776) Floyd Rd	0.37	230	R			From: 97-687					NA			NA		04/16/2007
						To: Dead End										
(777) Carroll Rd	0.09	30	R			From: Dead End					NA			NA		04/16/2007
						To: 97-776 Floyd Rd										
(778) Yellow Hill Rd	0.18	140	R			From: Dead End					NA			NA		05/17/2007
						To: 97-761 Dan Hall Rd										
(779) Baker/Meade Rd	0.30	60	R			From: Dead End					NA			NA		03/13/2007
						To: 97-633 Bold Camp Rd										
(780) Thompson Rd	0.70	120	R			From: Dead End					NA			NA		04/24/2007
						To: 97-646 Coeburn Mtn Rd										
(781) Hamner Hollow Rd	1.68	130	R			From: US 23					NA			NA		04/05/2007
						To: 97-614										
(782)	1.00	210	R			From: 97-639 Crabtree Rd					NA			NA		07/01/2003
						To: Dead End										
(783)	0.46	60	R			From: 97-771					NA			NA		07/03/2003
						To: Dead End										
(784) Dwina Rd	0.60	120	R			From: US 58 ALT; 97-854					NA			NA		05/17/2007
						To: Dead End										
(785) Skeens Ridge Rd	0.81	200	R			From: 97-610 Powell Valley Rd					NA			NA		04/09/2007
						To: Dead End										
(786) Collins Baker Rd	0.41	80	R			From: 97-634 Bean Gap Rd					NA			NA		03/13/2007
						To: Dead End										

Virginia Department of Transportation
Traffic Engineering Division
2016
Annual Average Daily Traffic Volume Estimates By Section of Route
Wise Maintenance Area

Route	Length	AADT	QA	4Tire	Bus	-----Truck-----				QC	K Factor	QK	Dir Factor	AAWDT	QW	Year
						2Axle	3+Axle	1Trail	2Trail							
Wise County																
(787)	0.36	70	R								NA			NA		06/26/2003
(788) Big Branch Rd	0.35	60	R								NA			NA		03/08/2007
(789) Carolina Rd	0.51	440	R								NA			NA		04/30/2007
(790) West Norton Rd	0.91	250	R								NA			NA		03/20/2007
(790) West Norton Rd	0.27	440	G	98%	0%	0%	1%	0%	0%	F	0.118		0.533	480	G	2016
(790) West Norton Rd	0.35	480	G	98%	0%	0%	1%	0%	0%	C	0.108		0.559	520	G	2016
(791) Aviation Rd	0.33	680	R								NA			NA		04/16/2007
(792)	0.32	70	R								NA			NA		07/01/2003
(793) Brummitt Hollow Rd	0.37	130	R								NA			NA		03/20/2007
Town of Pound																
(794) Grand View Dr	0.10	90	R								NA			NA		03/08/2007
Wise County																
(795) Willis Dr	0.24	130	R								NA			NA		04/09/2007
(796) Pulaski Rd	0.05	30	R								NA			NA		04/16/2007
(797) Cumbo Rd	0.57	210	R								NA			NA		03/13/2007
(798) Tacoma Mountain Rd	0.06	930	R								NA			NA		04/24/2007
(799) Eisenhower Rd	0.15	200	R								NA			NA		03/15/2007
(800) Dan Hall Rd	0.36	150	R								NA			NA		05/17/2007
(801) N Bear Creek Rd	0.40	690	R								NA			NA		04/16/2007
(802) Airport Hollow Rd	0.32	220	R								NA			NA		04/16/2007
(804) Imboden Rd	0.28	90	R								NA			NA		04/05/2007

Virginia Department of Transportation
Traffic Engineering Division
2016
Annual Average Daily Traffic Volume Estimates By Section of Route
Wise Maintenance Area

Route	Length	AADT	QA	4Tire	Bus	-----Truck-----				QC	K Factor	QK	Dir Factor	AAWDT	QW	Year
						2Axle	3+Axle	1Trail	2Trail							
Town of Pound																
(805) Magnolia St	0.10	30	R									NA		NA		03/06/2007
Wise County																
(806) Sunrise Village Rd	0.28	210	R									NA		NA		04/09/2007
(807)	0.59	80	R									NA		NA		04/16/2007
(808) Salyer Rd	0.30	90	R									NA		NA		03/15/2007
(809) E Taggart Ave	0.05	110	R									NA		NA		04/05/2007
(810) Lower Imboden Rd	0.31	30	R									NA		NA		04/05/2007
(811) McKinley Rd	0.13	280	R									NA		NA		03/20/2007
(812) Newtown Rd	0.20	30	R									NA		NA		03/28/2007
(813) Old Norton Coeburn Rd	2.92	940	G	97%	0%	0%	0%	2%	0%	F	0.105	0.614	990	G		2016
(813)	0.03	940	N	97%	0%	0%	0%	2%	0%	N	0.105	0.614	990	N		2016
Town of Coeburn																
(813) 2nd St	0.12	2900	G	97%	0%	0%	0%	2%	0%	F	0.09	0.782	3000	G		2016
(813) 2nd St	0.19	3300	G	97%	0%	0%	0%	2%	0%	F	0.09	0.782	3500	G		2016
Wise County																
(814)	0.13	20	R									NA		NA		03/13/2007
(815) Bennett Rd	0.20	60	R									NA		NA		03/15/2007
(816) Greeley/Gilmer Rd	0.09	110	R									NA		NA		03/13/2007
(817) Dorton Rd	0.08	47	R									NA		NA		03/13/2007
(818) Pine Branch Rd	0.44	110	R									NA		NA		04/30/2007
(819) Pierce Rd	0.16	80	R									NA		NA		03/20/2007

Virginia Department of Transportation
 Traffic Engineering Division
 2016
 Annual Average Daily Traffic Volume Estimates By Section of Route
 Wise Maintenance Area

Route	Length	AADT	QA	4Tire	Bus	-----Truck-----				QC	K Factor	QK	Dir Factor	AAWDT	QW	Year
						2Axle	3+Axle	1Trail	2Trail							
Wise County																
(820) Truman Rd	0.12	140	R								NA			NA		03/15/2007
(821) Rasnick Rd	0.10	40	R								NA			NA		03/15/2007
(822)	1.30	70	R								NA			NA		04/24/2007
(823) Indian Creek Rd	0.28	1400	G	96%	0%	1%	2%	0%	0%	C	0.101		0.607	1500	G	2016
(823) Indian Creek Rd	0.66	1000	R								NA			NA		03/13/2007
(823) Indian Creek Rd	2.76	200	R								NA			NA		03/13/2007
(824) Ferbie Rd	0.38	80	R								NA			NA		03/13/2007
(825) Day Town Rd	0.53	80	R								NA			NA		03/15/2007
(826)	0.17	40	R								NA			NA		03/13/2007
(826)	0.13	140	R								NA			NA		03/13/2007
(827) Zinnia Rd	0.09	6	R								NA			NA		1993
(828) Buchanan Rd	0.07	8	R								NA			NA		04/16/2007
(829) Sportsman Rd	0.24	170	R								NA			NA		04/24/2007
(830) Van Buren Rd	0.20	130	R								NA			NA		04/24/2007
(831) Carter Branch Rd	0.13	120	R								NA			NA		03/13/2007
(832) Fairfax Rd	0.35	49	R								NA			NA		04/30/2007
(833) Kemper Rd	0.19	110	R								NA			NA		03/15/2007
(834) Phillips Creek Rd	0.38	60	R								NA			NA		05/21/2007
(835) James Rd	0.10	40	R								NA			NA		03/20/2007

Virginia Department of Transportation
 Traffic Engineering Division
 2016
 Annual Average Daily Traffic Volume Estimates By Section of Route
 Wise Maintenance Area

Route	Length	AADT	QA	4Tire	Bus	-----Truck-----				QC	K Factor	QK	Dir Factor	AAWDT	QW	Year
						2Axle	3+Axle	1Trail	2Trail							
Wise County																
(836) Gary Powers Rd	0.36	47	R			From: Dead End					NA			NA		03/06/2007
						To: 97-631										
(837) Gibson Hill Rd	0.10	240	R			From: US 23					NA			NA		04/09/2007
						To: Dead End										
(838) Upton St	0.11	90	R			From: 97-609					NA			NA		04/09/2007
						To: Dead End										
(839) Flags Rd	0.67	440	R			From: Alt US 58					NA			NA		05/17/2007
						To: Dead End										
(840) Highland Ave	0.58	870	R			From: 97-632					NA			NA		03/06/2007
						To: SCL Pound										
Town of Pound																
(840) Highland Ave	0.75	2200	R			From: SCL Pound					NA			NA		03/06/2007
						To: SR 83 Clintwood Hwy										
Wise County																
(841) Birchfield Heights Rd	0.44	320	R			From: Dead End					NA			NA		03/15/2007
						To: 97-636 Dotson Creek Rd										
(842)	0.03	47	R			From: Dead End					NA			NA		03/15/2007
						To: 97-609; 97-702										
(843) River Lane	0.25	60	R			From: Dead End					NA			NA		04/30/2007
						To: 97-661										
(844) Wildcat Rd	1.63	690	R			From: US 23					NA			NA		04/05/2007
						To: 97-668 NORTH										
(844)	0.40	2300	R			From: US 23					NA			NA		04/05/2007
						To: US 23; Bus US 23										
(845) Elk Rd	0.20	20	R			From: Dead End					NA			NA		04/09/2007
						To: US 23										
(846) Fisher Rd	0.30	110	R			From: Dead End					NA			NA		04/09/2007
						To: US 23										
(847)	0.04	20	R			From: Dead End					NA			NA		04/05/2007
						To: 97-844 Wildcat Rd										
(848) Policarp Rd	0.05	10	R			From: Dead End					NA			NA		04/05/2007
						To: 97-844 Wildcat Rd										
(849) Gilliam School Rd	0.26	90	R			From: 97-636 Dotson Creek Rd					NA			NA		03/15/2007
						To: Dead End										
Town of Pound																
(850) Maple Rd	0.08	40	R			From: SR 83 Clintwood Hwy					NA			NA		03/06/2007
						To: NCL Pound										
Wise County																
(850)	0.18	50	R			From: NCL Pound					NA			NA		10/05/2000
						To: 97-631										

Virginia Department of Transportation
Traffic Engineering Division
2016
Annual Average Daily Traffic Volume Estimates By Section of Route
Wise Maintenance Area

Route	Length	AADT	QA	4Tire	Bus	-----Truck-----				QC	K Factor	QK	Dir Factor	AAWDT	QW	Year
						2Axle	3+Axle	1Trail	2Trail							
Wise County																
(851) Hamilton Chapel Rd	0.08	40	R				SR 83 WEST				NA			NA		03/06/2007
							SR 83 EAST									
(852) Meade Rd	0.40	120	R				97-632				NA			NA		03/06/2007
							Dead End									
(853)	0.25	30	R				SR 83				NA			NA		1993
							Dead End									
(854) Dwina Rd	0.08	49	R				Dead End				NA			NA		05/17/2007
							97-784; US 58 ALT									
(855) Siskin Rd	0.12	50	R				Dead End				NA			NA		03/29/2007
							97-762									
(856) Cedar Rd	0.12	90	R				Dead End				NA			NA		03/06/2007
							SR 83									
(857)	0.11	90	R				US 58 ALT WEST				NA			NA		05/17/2007
							US 58 ALT MID									
(857) Holbrook Chapel Rd	0.08	40	R				US 58 ALT EAST				NA			NA		05/17/2007
							97-857 Holbrook Chapel Rd									
(858) Mann Rd	0.12	30	R				97-613 East Stone Gap				NA			NA		04/05/2007
							Dead End									
(859) Robert Hollow Rd	0.07	50	R				97-826				NA			NA		03/13/2007
							Dead End									
(860) Brookville Rd	0.05	47	R				97-778 Yellow Hill Rd				NA			NA		05/17/2007
							Dead End									
(861)	0.80	100	R				97-634 Bean Gap Rd				NA			NA		1993
							Dead End									
Town of Pound																
(862) Robinson Hills Rd	0.20	90	R				97-840 Highland Ave				NA			NA		03/06/2007
							Dead End									
Wise County																
(863) Metro Meadow Branch Rd	0.33	90	R				Dead End				NA			NA		03/13/2007
							SCL Pound									
Town of Pound																
(863) Metro Meadow Branch Rd	0.12	290	R				SCL Pound				NA			NA		10/05/2000
							97-693 Old Indian Creek Rd									
Wise County																
(864) Little Meadow Branch Rd	0.32	100	R				Dead End				NA			NA		03/13/2007
							97-863 WCL Pound									
(865) Hawthorne Dr	0.43	3100	R				NCL Norton			0.09		0.564		NA		03/15/2007
							FR-938 Hawthorne Drive									
(866) Oreton Rd	0.30	330	R				US 23				NA			NA		04/09/2007
							Dead End									

Virginia Department of Transportation
Traffic Engineering Division
2016
Annual Average Daily Traffic Volume Estimates By Section of Route
Wise Maintenance Area

Route	Length	AADT	QA	4Tire	Bus	-----Truck-----				QC	K Factor	QK	Dir Factor	AAWDT	QW	Year
						2Axle	3+Axle	1Trail	2Trail							
Wise County																
(867) Robinette Chapel Rd	0.18	140	R			From: Lee County Line				NA				NA		04/09/2007
						To: US 23										
Town of Pound																
(868) Waterplant Rd	0.10	70	R			From: Dead End				NA				NA		03/08/2007
						To: 97-630 Old North Fork Rd										
Wise County																
(869)	0.16	NA				From: Dead End				NA				NA		
						To: 97-630										
(870) Crest Rd	0.09	90	R			From: Dead End				NA				NA		04/05/2007
						To: 97-745 Oakdale St										
(871)	0.08	50	R			From: SR 83				NA				NA		10/05/2000
						To: Dead End										
(872) Aroostook Rd	0.09	60	R			From: 97-704				NA				NA		04/24/2007
						To: Dead End										
(873) Arney Rd	0.02	60	R			From: SR 158				NA				NA		05/17/2007
						To: Dead End										
(874) Brickey Rd	0.04	40	R			From: SR 158				NA				NA		05/17/2007
						To: Dead End										
(875) River Bend Rd	0.16	120	R			From: 97-706				NA				NA		04/24/2007
						To: Dead End										
(876) Acorn Rd	0.29	90	R			From: 97-603 SOUTH				NA				NA		03/29/2007
						To: 97-603 NORTH										
Town of Coeburn																
(877)	0.04	NA				From: 97-658 Crab Orchard Rd; 97-878				NA				NA		
						To: Dead End										
(878)	0.04	2900	R			From: 97-658; 97-877 Gap				NA				NA		04/30/2007
						To: Dead End										
Wise County																
(879)	0.13	60	R			From: Dead End				NA				NA		04/09/2007
						To: 97-613										
(880)	0.05	100	R			From: 97-617				NA				NA		04/09/2007
						To: Dead End										
Town of Coeburn																
(881) Poplar Rd	0.08	110	R			From: Private Dr				NA				NA		05/14/2007
						To: 97-756 Railroad St										
Wise County																
(882) Little Creek Rd	0.10	40	R			From: Dead End				NA				NA		03/13/2007
						To: 97-863 Metro Meadow Branch Rd										
(883) Summer Breeze Rd	0.14	160	R			From: Dead End				NA				NA		03/08/2007
						To: 97-671 S Fork Rd										

Virginia Department of Transportation
Traffic Engineering Division
2016
Annual Average Daily Traffic Volume Estimates By Section of Route
Wise Maintenance Area

Route	Length	AADT	QA	4Tire	Bus	-----Truck-----				QC	K Factor	QK	Dir Factor	AAWDT	QW	Year
						2Axle	3+Axle	1Trail	2Trail							
Town of Coeburn																
(884) Quielen Ave	0.43	1400	G	99%	0%	0%	0%	0%	0%	C	0.091	0.532	1400	G	2016	
Wise County																
(885) Spring Ridge Rd	0.30	100	R								NA		NA		04/09/2007	
(886) Suntree Rd	0.07	60	R								NA		NA		03/15/2007	
(887) Bond St	0.04	40	R								NA		NA		04/09/2007	
(888) Orchard Dr	0.22	240	R								NA		NA		04/09/2007	
(889) Willow St	0.08	110	R								NA		NA		04/09/2007	
(890) Forest Rd	0.51	140	R								NA		NA		04/24/2007	
(891)	0.39	NA									NA		NA			
(892) Collins Hollow Rd	0.89	100	R								NA		NA		03/13/2007	
(893) Bull Run Dr	1.12	1400	R								NA		NA		05/17/2007	
(894) Hunter Rd	0.16	360	R								NA		NA		03/15/2007	
(895) Sunset Rd	0.77	270	R								NA		NA		04/24/2007	
(896)	0.05	50	R								NA		NA		03/08/2007	
(897) E Stone Gap Tiger Rd	0.06	7	R								NA		NA		04/09/2007	
(898) Flanary Cove Rd	0.07	60	R								NA		NA		03/20/2007	
(899)	0.16	NA									NA		NA			
(900) Ramsey Rd	0.25	100	R								NA		NA		03/29/2007	
(901) Blackwood Industrial Pk Rtd27		830	R								NA		NA		03/20/2007	

Virginia Department of Transportation
Traffic Engineering Division
2016
Annual Average Daily Traffic Volume Estimates By Section of Route
Wise Maintenance Area

Route	Length	AADT	QA	4Tire	Bus	-----Truck-----				QC	K Factor	QK	Dir Factor	AAWDT	QW	Year
						2Axle	3+Axle	1Trail	2Trail							
Wise County																
903 Salem Rd	0.14	90	R			From: 97-644 Rd					NA		NA			04/16/2007
						To: Dead End										
905	0.35	20	R			From: Dead End					NA		NA			04/16/2007
						To: 97-807										
906	0.17	NA				From: Dead End					NA		NA			
						To: 97-899										
910	0.28	8	R			From: Dead End					NA		NA			03/20/2007
						To: 97-610										
911	0.14	20	R			From: 97-622					NA		NA			03/20/2007
						To: Dead End										
915	0.06	NA				From: Cul-de-Sac					NA		NA			
						To: 97-1402 Emory Ave										
916 Henrico Rd	0.10	45	R			From: Dead End					NA		NA			05/03/2007
						To: 97-716										
920	1.08	1700	R			From: US 23					NA		NA			03/15/2007
						To: Wise Corp Limits; Dead End										
925 Collins Dr	0.22	120	R			From: 97-706					NA		NA			04/24/2007
						To: Cul-de-Sac										
1000	0.62	3300	R			From: 97-610					NA		NA			04/12/2007
						To: Dead End										
1001 4th Ave East	0.17	150	R			From: 97-610					NA		NA			04/12/2007
						To: Dead End										
1002 1st Ave East	0.33	160	R			From: 97-1007, E 26th St					NA		NA			04/12/2007
						To: 97-1005, E 29th St										
1003 E 27th St N	0.44	220	R			From: 97-1008 Shawnee Ave East					NA		NA			04/12/2007
						To: Dead End										
1004 E 28th St	0.32	200	R			From: 97-1002, 1st Ave East					NA		NA			04/12/2007
						To: 97-1006, 6th Ave East										
1004	0.03	40	R			From: 97-1006, 6th Ave East					NA		NA			04/12/2007
						To: Dead End										
1005 E 29th St	0.13	180	R			From: 97-1008 Shawnee Ave East					NA		NA			04/12/2007
						To: 97-610 SOUTH										
1005 E 29th St	0.26	250	R			From: 97-610 N; 97-1009					NA		NA			04/12/2007
						To: 97-1011										
1006 6th Ave East	0.43	130	R			From: ECL Big Stone Gap					NA		NA			04/12/2007
						To: 97-1005, E 29th St										
1007 E 26th St	0.38	790	R			From: 97-1008 Shawnee Ave East					NA		NA			04/12/2007
						To: 97-1006, 6th Ave East										

Virginia Department of Transportation
Traffic Engineering Division
2016
Annual Average Daily Traffic Volume Estimates By Section of Route
Wise Maintenance Area

Route	Length	AADT	QA	4Tire	Bus	-----Truck-----				QC	K Factor	QK	Dir Factor	AAWDT	QW	Year
						2Axle	3+Axle	1Trail	2Trail							
Wise County																
1008 Shawnee Ave East	0.40	560	R				97-1007, E 26th St				NA			NA		04/12/2007
							97-610									
1009 3rd Ave East	0.21	220	R				97-1003, E 27th St N				NA			NA		04/12/2007
							97-610									
1010 E 29th St	0.22	160	R				97-1003, E 27th St N				NA			NA		04/12/2007
							97-1005, E 29th St									
1011	0.04	20	R				Dead End				NA			NA		04/12/2007
							97-1005, E 29th St									
1012 Spencer Lane	0.25	280	R				Dead End				NA			NA		04/12/2007
							97-610									
1013 5th Ave East	0.48	150	R				ECL Big Stone Gap				NA			NA		04/12/2007
							Dead End									
1014	0.06	70	R				97-1003, E 27th St N				NA			NA		04/12/2007
							Dead End									
1015 Wedgewood Dr	0.14	60	R				Dead End				NA			NA		04/12/2007
							97-1016 Greenbriar Ct									
1015 Wedgewood Dr	0.12	140	R				97-610 Powell Valley Rd				NA			NA		04/09/2007
1016 Greenbriar Ct	0.17	80	R				97-1015 Wedgewood Dr				NA			NA		04/09/2007
							Dead End									
1017 Baker Rd	0.18	80	R				Dead End				NA			NA		04/12/2007
							97-610									
1018 Johnson Lane	0.08	60	R				97-1020 Cousins Lane				NA			NA		04/12/2007
							Spencer Lane									
1019 Jackson Lane	0.08	20	R				97-1020 Cousins Lane				NA			NA		04/12/2007
							Spencer Lane									
1020 Cousins Lane	0.03	20	R				97-1019 Jackson Lane				NA			NA		04/12/2007
							97-1018 Johnson Lane									
1020 Cousins Lane	0.07	40	R				Dead End				NA			NA		04/12/2007
1021 Cawood Ct	0.07	90	R				97-1012 Spencer Lane				NA			NA		04/12/2007
							Cul-de-Sac									
1022 2nd Ave East	0.06	70	R				97-1007, E 26th St				NA			NA		04/12/2007
							Dead End									
1025 Virginia Ave	0.07	50	R				NCL Big Stone Gap				NA			NA		04/05/2007
							Dead End									
1026 Tennessee Ave	0.04	40	R				NCL Big Stone Gap				NA			NA		04/05/2007
							Dead End									

Virginia Department of Transportation
Traffic Engineering Division
2016
Annual Average Daily Traffic Volume Estimates By Section of Route
Wise Maintenance Area

Route	Length	AADT	QA	4Tire	Bus	-----Truck-----				QC	K Factor	QK	Dir Factor	AAWDT	QW	Year
						2Axle	3+Axle	1Trail	2Trail							
Wise County																
(1027) Kentucky Ave	0.03	60	R			From: NCL Big Stone Gap To: Dead End					NA			NA		04/05/2007
(1030) Hillcrest Farms Rd	0.58	140	R			From: 97-610 Powell Valley Rd To: Cul-de-Sac					NA			NA		04/09/2007
Town of Coeburn																
(1101) North St	0.45	2100	R			From: SR 72 Laurel Ave To: 97-1105 W, 2nd St					NA			NA		05/10/2007
(1101) Diagonal St	0.04	1800	R			From: 97-1103; 97-1105 To: Alt US 58					NA			NA		05/10/2007
(1101) Centre St	0.05	990	R			From: Alt US 58 To: SR 72 Laurel Ave					NA			NA		05/10/2007
(1102) Tate St	0.15	880	R			From: 97-1101 S, Centre St; Diagonal St To: 97-1104 North St					NA			NA		05/10/2007
(1103) Centre Ave	0.10	840	R			From: 97-1106 Grand Ave To: 97-1101 N, North St					NA			NA		05/10/2007
(1103) Centre Ave	0.10	1100	R			From: 97-1101 North St To: 97-1109 High St					NA			NA		05/10/2007
(1103) Centre Ave	0.51	1400	R			From: 97-1106 Grand Ave To: Dead End					NA			NA		05/10/2007
(1104) North St	0.19	48	R			From: Alt US 58 To: 97-1101 W, Diagonal St					NA			NA		05/10/2007
(1104) North St	0.09	100	R			From: 97-1101 E, Centre St; Diagonal St To: 97-1106 Grand Ave					NA			NA		05/14/2007
(1104)	0.12	150	R			From: Dead End To: Alt US 58					NA			NA		05/10/2007
(1105) 2nd St	0.07	3000	R			From: 97-1101 W, Diagonal St To: 97-1101 E, Centre St; Diagonal St					NA			NA		05/10/2007
(1105) 2nd St	0.15	2300	R			From: 97-1106 Grand Ave To: Dead End					NA			NA		05/14/2007
(1105) 2nd St	0.30	920	R			From: Dead End To: 97-1103 Centre Ave					NA			NA		05/14/2007
(1106) Grand Ave	0.38	290	R			From: 97-1107 Meadow St To: Alt US 58					NA			NA		05/10/2007
(1106) Grand Ave	0.10	2200	R			From: Alt US 58 To: 97-1106 Grand Ave					NA			NA		05/14/2007
(1107) Meadow St	0.35	420	R			From: 97-1106 Grand Ave To: NCL Coeburn					NA			NA		05/10/2007
Wise County																
(1107) Meadow St	0.27	220	R			From: NCL Coeburn To: Dead End					NA			NA		05/10/2007
Town of Coeburn																
(1108) East Ave	0.07	1000	R			From: Alt US 58 To: 97-1105, 2nd St					NA			NA		05/14/2007

Virginia Department of Transportation
 Traffic Engineering Division
 2016
 Annual Average Daily Traffic Volume Estimates By Section of Route
 Wise Maintenance Area

Route	Length	AADT	QA	4Tire	Bus	-----Truck-----				QC	K Factor	QK	Dir Factor	AAWDT	QW	Year
						2Axle	3+Axle	1Trail	2Trail							
Town of Coeburn																
(1109) High St	0.07	1300	R			From: Alt US 58					NA			NA		05/14/2007
(1109) High St	0.07	70	R			To: 97-1105, 2nd St					NA			NA		05/10/2007
(1109) High St	0.09	10	R			From: 97-1104 North St					NA			NA		05/10/2007
						To: Dead End										
(1110) Brook Ave	0.07	170	R			From: Alt US 58					NA			NA		05/14/2007
						To: 97-1105, 2nd St										
(1111) Jefferson St	0.11	170	R			From: SR 72					NA			NA		05/14/2007
						To: Dead End										
Wise County																
(1112) Bedford Rd	0.20	200	R			From: 0.08 MW 97-1125					NA			NA		05/03/2007
						To: 0.12 ME 97-1125										
(1113) Craig	0.07	110	R			From: Dead End					NA			NA		05/03/2007
						To: 97-1125 Franklin Rd										
(1114) Albemarle Rd	0.19	210	R			From: 97-658 River View Rd					NA			NA		05/03/2007
						To: 97-712										
(1115) McClellan Meade Rd	0.36	120	R			From: 97-658 River View Rd					NA			NA		04/30/2007
						To: Dead End										
Town of Coeburn																
(1116) 3rd St	0.13	260	R			From: 97-690 Prospect Ave					NA			NA		05/14/2007
(1116) 3rd St	0.10	2100	R			To: 97-1128 4th St; Columbus Ave					NA			NA		05/14/2007
						To: SR 72 Laurel Ave										
Wise County																
(1117) Charlotte Rd	0.10	140	R			From: Dead End					NA			NA		05/03/2007
						To: 97-1119 Gap										
(1117) Appomattox Rd	0.29	80	R			From: 97-658 W. Gap, River View Rd					NA			NA		05/03/2007
						To: 97-658 E, River View Rd										
(1118) Central St	0.12	210	R			From: 97-1119 Porter Rd					NA			NA		05/03/2007
(1118) Central St	0.05	1400	R			To: 97-1121 Halifax Rd					NA			NA		05/03/2007
						To: 97-658 River View Rd										
(1119) Porter Rd	0.06	140	R			From: 97-1118 Central St					NA			NA		05/03/2007
(1119) Porter Rd	0.06	20	R			To: 97-1117 Appomattox Rd					NA			NA		05/03/2007
						To: Dead End										
(1120) Rockbridge Rd	0.05	20	R			From: 97-1122 Cambridge Rd					NA			NA		05/03/2007
(1120) Rockbridge Rd	0.08	40	R			To: 97-699					NA			NA		05/03/2007
(1120) Rockbridge Rd	0.06	20	R			To: 97-716 SOUTH					NA			NA		05/03/2007
						To: 97-716 NORTH										

Virginia Department of Transportation
Traffic Engineering Division
2016
Annual Average Daily Traffic Volume Estimates By Section of Route
Wise Maintenance Area

Route	Length	AADT	QA	4Tire	Bus	-----Truck-----				QC	K Factor	QK	Dir Factor	AAWDT	QW	Year
						2Axle	3+Axle	1Trail	2Trail							
Wise County																
(1121) Halifax Rd	0.05	110	R			From: 97-1122 Cambridge Rd					NA			NA		05/03/2007
(1121) Halifax Rd	0.21	1200	R			To: 97-699					NA			NA		05/03/2007
(1122) Cambridge Rd	0.03	40	R			From: 97-1118 Central St					NA			NA		05/03/2007
(1122) Cambridge Rd	0.03	40	R			To: 97-1120 Rockbridge Rd					NA			NA		05/03/2007
(1123) Frederick Rd	0.35	70	R			From: 97-1121 Halifax Rd					NA			NA		05/03/2007
(1123) Frederick Rd	0.35	70	R			To: 97-720					NA			NA		05/03/2007
(1124) Elm Ave	0.35	60	R			From: NCL Coeburn					NA			NA		05/14/2007
(1124) Elm Ave	0.35	60	R			To: Dead End					NA			NA		05/14/2007
(1125) Franklin Rd	0.12	220	R			From: 97-1113 Craig					NA			NA		05/03/2007
(1125) Franklin Rd	0.12	220	R			To: 97-1112 Bedford Rd					NA			NA		05/03/2007
(1126) Hill St	0.11	40	R			From: 97-1124 Elm Ave					NA			NA		05/14/2007
(1126) Hill St	0.11	40	R			To: Dead End					NA			NA		05/14/2007
(1127) Augusta Rd	0.07	10	R			From: Dead End					NA			NA		05/03/2007
(1127) Augusta Rd	0.07	10	R			To: 97-709					NA			NA		05/03/2007
Town of Coeburn																
(1128) Columbus Ave	0.10	610	R			From: 97-813 Old Norton Coeburn Rd					NA			NA		05/14/2007
(1128) 4th St	0.15	210	R			To: 97-1116, 3rd St					NA			NA		05/14/2007
(1128) 4th St	0.15	210	R			From: SR 72 Laurel Ave					NA			NA		05/14/2007
(1128) 4th St	0.15	210	R			To: SR 72 Laurel Ave					NA			NA		05/14/2007
Wise County																
(1129) May Ave	0.27	500	R			From: Dead End					NA			NA		05/14/2007
(1129) May Ave	0.27	500	R			To: SCL Coeburn					NA			NA		05/14/2007
Town of Coeburn																
(1129) May Ave	0.23	480	R			From: SCL Coeburn					NA			NA		10/23/2000
(1129) May Ave	0.32	2900	R			To: 97-658 River View Rd					NA			NA		05/14/2007
(1129) May Ave	0.32	2900	R			From: 97-813 Old Norton Coeburn Rd					NA			NA		05/14/2007
(1129) May Ave	0.32	2900	R			To: 97-813 Old Norton Coeburn Rd					NA			NA		05/14/2007
Wise County																
(1130) Mecklenburg Rd	0.16	90	R			From: Dead End					NA			NA		05/03/2007
(1130) Mecklenburg Rd	0.16	90	R			To: 97-658 River View Rd					NA			NA		05/03/2007
Town of Coeburn																
(1131) Litchfield St	0.07	1100	R			From: Dead End					NA			NA		05/10/2007
(1131) Litchfield St	0.07	1100	R			To: SR 72 Laurel Ave					NA			NA		05/10/2007
(1132) 6th St	0.27	100	R			From: Dead End					NA			NA		05/14/2007
(1132) 6th St	0.27	100	R			To: 97-690 Prospect Ave					NA			NA		05/14/2007
(1133) Western Hills Ave	0.07	160	R			From: Alt US 58					NA			NA		05/14/2007
(1133) Western Hills Ave	0.07	160	R			To: Dead End					NA			NA		05/14/2007
Wise County																
(1134)	0.22	80	R			From: Dead End					NA			NA		05/03/2007
(1134)	0.22	80	R			To: 97-699					NA			NA		05/03/2007

Virginia Department of Transportation
Traffic Engineering Division
2016
Annual Average Daily Traffic Volume Estimates By Section of Route
Wise Maintenance Area

Route	Length	AADT	QA	4Tire	Bus	-----Truck-----				QC	K Factor	QK	Dir Factor	AAWDT	QW	Year
						2Axle	3+Axle	1Trail	2Trail							
Town of Coeburn																
(1135) Little League Rd	0.11	410	R								NA		NA			05/10/2007
Wise County																
(1135)	0.33	190	R								NA		NA			10/23/2000
Town of Coeburn																
(1136) 7th St	0.10	60	R								NA		NA			05/14/2007
(1137) Dickerson St	0.07	150	R								NA		NA			05/17/2007
(1137) Dickerson St	0.07	48	R								NA		NA			05/14/2007
Wise County																
(1140) Stafford Rd	0.15	90	R								NA		NA			04/30/2007
(1144)	0.12	NA									NA		NA			
(1145) Arbor Rd	0.25	350	R								NA		NA			04/24/2007
(1146) Fairdale Rd	0.14	170	R								NA		NA			04/24/2007
(1146) Fairdale Rd	0.04	40	R								NA		NA			04/24/2007
(1147) Darkroom Rd	0.08	110	R								NA		NA			04/24/2007
(1147) Darkroom Rd	0.08	10	R								NA		NA			04/24/2007
(1148) Draper Rd	0.05	60	R								NA		NA			04/24/2007
(1149) Emerson Rd	0.06	40	R								NA		NA			04/24/2007
(1149) Emerson Rd	0.05	30	R								NA		NA			04/24/2007
Town of Saint Paul																
(1201) Deacon Rd	0.14	2300	R								NA		NA			05/21/2007
(1201) Deacon Rd	0.07	2000	R								NA		NA			05/21/2007
(1202) Third Ave	0.07	230	R								NA		NA			03/22/2007
(1202) Third Ave	0.45	1300	R								NA		NA			03/22/2007

Virginia Department of Transportation
 Traffic Engineering Division
 2016
 Annual Average Daily Traffic Volume Estimates By Section of Route
 Wise Maintenance Area

Route	Length	AADT	QA	4Tire	Bus	-----Truck-----				QC	K Factor	QK	Dir Factor	AAWDT	QW	Year
						2Axle	3+Axle	1Trail	2Trail							
Town of Saint Paul																
1202 Third Ave	0.32	560	R				97-1214 Lee St					NA		NA		03/22/2007
							97-1222 Highland Dr									
1203 5th Ave	0.14	870	R				97-1205 Russell St					NA		NA		03/22/2007
1203 5th Ave	0.07	470	R				SR 63					NA		NA		05/21/2007
1203 5th Ave	0.02	20	R				97-1208 Buchanan St					NA		NA		05/21/2007
							Dead End									
1204 Sixth Ave	0.14	140	R				97-1206 Broad St					NA		NA		03/22/2007
1204 Sixth Ave	0.04	90	R				97-1208 Buchanan St					NA		NA		05/21/2007
							Dead End									
1205 Russell St	0.07	1700	R				97-1202 Third Ave					NA		NA		03/22/2007
1205 Russell St	0.07	1400	R				SR 270					NA		NA		03/22/2007
1205 Russell St	0.02	30	R				97-1203 5th Ave					NA		NA		03/22/2007
							Dead End									
1206 Broad St	0.16	2100	R				97-1202 Third Ave					NA		NA		03/22/2007
1206 Broad St	0.08	150	R				97-1203 5th Ave					NA		NA		03/22/2007
							97-1204 Sixth Ave									
1208 Buchanan St	0.23	860	R				Dead End					NA		NA		05/21/2007
1208 Buchanan St	0.02	10	R				97-1204 Sixth Ave					NA		NA		05/21/2007
							Dead End									
1209 Tazewell St	0.03	550	R				Dead End					NA		NA		05/26/2007
1209 Tazewell St	0.02	800	R				97-1201 Deacon Rd					NA		NA		05/21/2007
							Dead End									
1210 Dickenson St	0.06	20	R				97-1201 Deacon Rd					NA		NA		05/21/2007
							Dead End									
1211	0.13	45	R				SR 270					NA		NA		03/20/2007
							Old Alt US 58									
1212 Riverside Dr	0.05	1300	R				Old US 58 Alt					NA		NA		03/22/2007
							Dead End									
1213 Second Ave	0.16	90	R				Dead End					NA		NA		03/22/2007
							97-1202 Third Ave									
1214 Lee St	0.13	510	R				97-1202 Third Ave					NA		NA		03/20/2007
							97-1217 Sunset Dr									
1214 Lee St	0.18	150	R				97-1223 Longview Dr					NA		NA		03/20/2007

Virginia Department of Transportation
Traffic Engineering Division
2016
Annual Average Daily Traffic Volume Estimates By Section of Route
Wise Maintenance Area

Route	Length	AADT	QA	4Tire	Bus	-----Truck-----				QC	K Factor	QK	Dir Factor	AAWDT	QW	Year
						2Axle	3+Axle	1Trail	2Trail							
Town of Saint Paul																
(1214) Longview Dr	0.50	380	R								NA		NA			03/20/2007
(1215)	0.03	NA									NA		NA			
(1216)	0.05	5	R								NA		NA			03/22/2007
(1217) Sunset Dr	0.24	290	R								NA		NA			03/20/2007
(1218) Summit Dr	0.25	90	R								NA		NA			03/22/2007
(1219) Summit Dr	0.07	190	R								NA		NA			03/22/2007
(1220) Nevada Place	0.15	120	R								NA		NA			03/20/2007
(1221) Kilbourne Dr	0.03	30	R								NA		NA			03/22/2007
(1222) Highland Dr	0.30	120	R								NA		NA			03/22/2007
(1223) Longview Dr	0.16	130	R								NA		NA			03/20/2007
(1224) Johnnie Ramey Dr	0.31	1700	R								NA		NA			03/22/2007
(1225) Riverside Dr	0.28	2500	R								NA		NA			03/22/2007
(1226) Fletcher Dr	0.15	140	R								NA		NA			03/20/2007
Wise County																
(1230)	0.20	80	R								NA		NA			05/17/2007
Town of Appalachia																
(1301)	0.05	100	R								NA		NA			03/29/2007
(1302)	0.15	90	R								NA		NA			03/29/2007
(1303) Chestnut St	0.06	180	R								NA		NA			03/29/2007
(1304) Bell Ave	0.08	420	R								NA		NA			03/28/2007

Virginia Department of Transportation
Traffic Engineering Division
2016
Annual Average Daily Traffic Volume Estimates By Section of Route
Wise Maintenance Area

Route	Length	AADT	QA	4Tire	Bus	-----Truck-----				QC	K Factor	QK	Dir Factor	AAWDT	QW	Year
						2Axle	3+Axle	1Trail	2Trail							
Town of Appalachia																
(1304) Bell Ave	0.07	260	R			From: 97-1305 Henry St					NA			NA		03/28/2007
						To: 97-1333 Richmond St										
(1305) Henry St	0.40	370	R			From: Dead End					NA			NA		03/28/2007
						To: 97-1304 Bell Ave										
(1306) Oak St	0.15	130	R			From: US 23					NA			NA		03/28/2007
						To: Dead End										
(1307) Railroad Ave	0.36	460	R			From: Bus US 23					NA			NA		03/28/2007
						To: Dead End										
(1308) Depot St	0.07	1700	R			From: SR 78					NA			NA		03/28/2007
						To: Dead End										
(1309) Kilbourne Ave	0.13	650	R			From: 97-1310 Brown St					NA			NA		03/28/2007
						To: 97-1312 River St										
(1309) Kilbourne Ave	0.07	1100	R			From: 97-1308 Depot St					NA			NA		03/28/2007
						To: 97-1308 Depot St										
(1310) Brown St	0.31	740	R			From: 97-1319 Powell St; Spruce St					NA			NA		03/28/2007
						To: 97-1315 Blondell Ave										
(1310) Brown St	0.05	270	R			From: 97-1313 Dixon St					NA			NA		03/28/2007
						To: 97-1313 Dixon St										
(1311) Cornett St	0.05	160	R			From: 97-1309 Kilbourne Ave					NA			NA		03/28/2007
						To: 97-1315 Blondell Ave										
(1311) Cornett St	0.05	70	R			From: 97-1313 Dixon St					NA			NA		03/28/2007
						To: 97-1313 Dixon St										
(1312) River St	0.05	510	R			From: 97-1309 Kilbourne Ave					NA			NA		03/28/2007
						To: 97-1315 Blondell Ave										
(1313) Dixon St	0.17	90	R			From: 97-1317 Wilson St					NA			NA		03/28/2007
						To: 97-1311 Cornett St										
(1314) Templeton St	0.22	80	R			From: Dead End					NA			NA		03/28/2007
						To: 97-1313 Dixon St										
(1315) Blondell Ave	0.26	390	R			From: 97-1316 Harding St					NA			NA		03/28/2007
						To: 97-1312 River St										
(1316) Harding St	0.11	210	R			From: Dead End					NA			NA		03/28/2007
						To: 97-1315 Blondell Ave										
(1317) Wilson St	0.10	40	R			From: 97-1315 Blondell Ave					NA			NA		03/28/2007
						To: 97-1313 Dixon St										
(1319) Spruce St	0.05	120	R			From: Dead End					NA			NA		03/29/2007
						To: 97-1321 Inman St										
(1319) Spruce St	0.25	1100	R			From: 97-1310 Brown St					NA			NA		03/28/2007
						To: 97-1310 Brown St										
(1319) Powell St	0.16	430	R			From: 97-1328 Pine St					NA			NA		03/28/2007
						To: 97-1328 Pine St										

Virginia Department of Transportation
 Traffic Engineering Division
 2016
 Annual Average Daily Traffic Volume Estimates By Section of Route
 Wise Maintenance Area

Route	Length	AADT	QA	4Tire	Bus	-----Truck-----				QC	K Factor	QK	Dir Factor	AAWDT	QW	Year
						2Axle	3+Axle	1Trail	2Trail							
Town of Appalachia																
(1319) Railroad Dr	0.04	420	R								NA			NA		03/28/2007
(1320) Spruce St	0.02	210	R								NA			NA		03/29/2007
(1321) Inman St	0.15	1800	R								NA			NA		03/29/2007
(1322) Roberts St	0.29	540	R								NA			NA		03/29/2007
(1323) Carroll St	0.05	150	R								NA			NA		03/29/2007
(1324) Edmond St	0.10	190	R								NA			NA		03/29/2007
(1325) Wise St	0.09	170	R								NA			NA		03/29/2007
(1326) Fifth St	0.54	49	R								NA			NA		03/29/2007
(1327) Sixth St	0.04	48	R								NA			NA		03/29/2007
(1328) Pine St	0.02	300	R								NA			NA		03/28/2007
(1329) Kentucky Ave	0.10	710	R								NA			NA		03/29/2007
(1330) Mouser St	0.04	670	R								NA			NA		03/29/2007
(1330)	0.29	140	R								NA			NA		03/29/2007
(1332) Lee St	0.15	610	R								NA			NA		03/28/2007
(1333) Richmond St	0.06	70	R								NA			NA		03/28/2007
(1334) Richmond St	0.09	60	R								NA			NA		03/28/2007
Wise County																
(1400) Crest Dr	0.04	150	R								NA			NA		04/16/2007
(1400) Crest Dr	0.11	240	R								NA			NA		04/16/2007
(1401) Charles Dr	0.16	60	R								NA			NA		04/16/2007

Virginia Department of Transportation
Traffic Engineering Division
2016
Annual Average Daily Traffic Volume Estimates By Section of Route
Wise Maintenance Area

Route	Length	AADT	QA	4Tire	Bus	-----Truck-----				QC	K Factor	QK	Dir Factor	AAWDT	QW	Year
						2Axle	3+Axle	1Trail	2Trail							
Wise County																
(1402) Emory Ave	0.16	130	R								NA		NA			04/16/2007
(1403) Pendleton Ave	0.21	100	R								NA		NA			03/15/2007
(1404) Adwell Rd	0.29	290	R								NA		NA			04/19/2007
(1405) Alpine Lane	0.06	90	R								NA		NA			04/19/2007
(1407) Taft Rd	0.29	420	R								NA		NA			03/15/2007
(1409) Hodges St	0.18	420	R								NA		NA			04/16/2007
(1410) Dean Rd	0.11	250	R								NA		NA			04/16/2007
(1411) Crystal Lane	0.05	60	R								NA		NA			04/16/2007
(1411) Crystal Lane	0.06	160	R								NA		NA			04/16/2007
(1411) Crystal Lane	0.08	90	R								NA		NA			04/16/2007
(1412) Toni Ct	0.06	130	R								NA		NA			04/16/2007
(1413) Rocky Bar Rd	0.37	170	R								NA		NA			04/19/2007
(1413) Rocky Bar Rd	0.55	680	R								NA		NA			04/19/2007
(1418)	0.23	780	R								NA		NA			04/19/2007
(1419)	0.11	140	R								NA		NA			04/19/2007
(1420) Paramount Rd	0.42	180	R								NA		NA			04/19/2007
(1421) Kilgore Rd	0.25	50	R								NA		NA			04/19/2007
(1424) Gateway Dr	0.30	310	R								NA		NA			03/15/2007
(1425) Coolidge Rd	0.17	130	R								NA		NA			03/15/2007

Virginia Department of Transportation
Traffic Engineering Division
2016
Annual Average Daily Traffic Volume Estimates By Section of Route
Wise Maintenance Area

Route	Length	AADT	QA	4Tire	Bus	-----Truck-----				QC	K Factor	QK	Dir Factor	AAWDT	QW	Year
						2Axle	3+Axle	1Trail	2Trail							
Wise County																
(1501) Mosswood Lane	0.11	70	R			SR 72					NA			NA		04/30/2007
(1501) Mosswood Lane	0.07	70	R			97-1502 Alpine Dr; Canterbury Lane					NA			NA		04/30/2007
(1501) Mosswood Lane	0.13	20	R			97-1503					NA			NA		04/30/2007
(1501) Mosswood Lane	0.26	10	R			97-1502 Alpine Dr					NA			NA		04/30/2007
						Dead End										
(1502) Canterbury Lane	0.03	9	R			Dead End					NA			NA		04/30/2007
(1502) Alpine Dr	0.29	80	R			97-1501 W, Mosswood Lane					NA			NA		04/30/2007
						97-1501 E, Mosswood Lane										
(1503)	0.03	10	R			Dead End					NA			NA		04/30/2007
						97-1501 Mosswood Lane										
(1510) Retford Rd	0.09	110	R			97-664 Corder Town Rd					NA			NA		04/30/2007
(1510) Retford Rd	0.21	420	R			97-1511 Driffield Dr					NA			NA		04/30/2007
(1510) Retford Rd	0.07	460	R			97-1512 Westberry Lane					NA			NA		04/30/2007
						SR 72										
(1511) Driffield Dr	0.10	90	R			97-1510 Retford Rd					NA			NA		04/30/2007
(1511) Driffield Dr	0.02	170	R			97-1514					NA			NA		04/30/2007
(1511) Driffield Dr	0.14	150	R			97-1513 Matlock Dr					NA			NA		04/30/2007
(1511) Driffield Dr	0.07	270	R			97-1512 Westberry Lane					NA			NA		04/30/2007
						SR 72										
(1512) Westberry Lane	0.07	70	R			97-1510 Retford Rd					NA			NA		04/30/2007
(1512) Westberry Lane	0.10	170	R			97-1513 Matlock Dr					NA			NA		04/30/2007
						97-1511 Driffield Dr										
(1513) Matlock Dr	0.11	110	R			97-1511 Driffield Dr					NA			NA		04/30/2007
						97-1512 Westberry Lane										
(1514)	0.05	60	R			97-1511 Driffield Dr					NA			NA		04/30/2007
						Cul-de-Sac										
(9553)	0.21	1500	R			US 23					NA			NA		03/08/2007
						Pound Elementary Sch										
Town of Coeburn																
(9556)	0.13	940	R			97-1103 Centre Ave					NA			NA		05/10/2007
						Coeburn Middle Sch										
(9636)	0.25	1900	R			97-1101 North St					NA			NA		05/10/2007
						Coeburn High School										

Virginia Department of Transportation
Traffic Engineering Division
2016
Annual Average Daily Traffic Volume Estimates By Section of Route
Wise Maintenance Area

Route	Length	AADT	QA	4Tire	Bus	-----Truck-----				QC	K Factor	QK	Dir Factor	AAWDT	QW	Year
						2Axle	3+Axle	1Trail	2Trail							
Town of Coeburn																
9637	Schoolhouse Hill Rd	0.50	470	R							NA			NA		05/10/2007
Town of Appalachia																
9677	W River Rd	0.05	110	R							NA			NA		04/12/2007
Wise County																
9776		0.29	760	R							NA			NA		03/20/2007
9777		0.60	3000	R							NA			NA		04/12/2007
9778	Powell High School	0.34	1100	R							NA			NA		04/12/2007
Town of Appalachia																
9779		0.29	470	R							NA			NA		03/28/2007
Town of Big Stone Gap																
101	Spring St	0.63	1500	G	99%	0%	0%	0%	0%	C	0.09		0.521	1600	G	2016
101	Short St	0.06	1400	G	98%	0%	1%	0%	1%	F	0.109		0.598	1600	G	2016
101	W Second Ave	1.24	940	G	97%	0%	1%	0%	2%	C	0.112		0.649	1000	G	2016
239	Wood Ave	0.17	6800	G	98%	0%	1%	0%	1%	F	0.091		0.554	7400	G	2016
239	First Ave E	0.79	6800	G	98%	0%	1%	0%	1%	C	0.09		0.541	7400	G	2016
239	19th St	0.54	7400	G	98%	0%	1%	0%	1%	F	0.095		0.521	8000	G	2016
239	4th Avenue	0.58	6900	G	98%	0%	1%	0%	1%	C	0.097		0.512	7500	G	2016
City of Norton																
146	Kentucky Ave	1.03	1400	G	95%	0%	2%	2%	1%	C	0.085		0.565	1500	G	2016
146		0.08	520	G	98%	0%	1%	1%	0%	C	0.104		0.54	570	G	2016
146	Hawthorne Dr	1.55	4300	G	99%	0%	0%	0%	0%	C	0.091		0.504	4700	G	2016
146	12th St	0.21	7500	G	94%	1%	1%	1%	4%	F	0.086		0.597	8200	G	2016
146	11th St	0.18	6400	G	94%	1%	1%	1%	4%	C	0.100		0.652	7000	G	2016

Virginia Department of Transportation
Traffic Engineering Division
2016
Annual Average Daily Traffic Volume Estimates By Section of Route
Wise Maintenance Area

Route	Length	AADT	QA	4Tire	Bus	-----Truck-----				QC	K Factor	QK	Dir Factor	AAWDT	QW	Year
						2Axle	3+Axle	1Trail	2Trail							
City of Norton																
241 146 Dorchester Rd	1.96	470	From: WCL Norton													
			G	99%	0%	1%	0%	0%	0%	C	0.097		0.585	510	G	2016
To: NCL Norton																
242 146 12th Street NE	0.28	200	From: US 23 Park Ave													
			G	99%	0%	1%	0%	0%	0%	F	0.138		0.738	220	G	2016
To: NCL Norton																
Town of Wise																
252 329 Birchfield Ave	0.64	1600	From: 329-253 Main Street													
			G	98%	0%	1%	0%	1%	0%	F	0.113		0.855	1700	G	2016
To: Lake Street																
252 329 Birchfield Rd	0.20	2600	From: Lake St													
			G	98%	0%	1%	0%	1%	0%	F	0.123		0.59	2900	G	2016
To: NCL Wise																
253 329 Main St	0.46	11000	From: Norton Rd													
			G	98%	0%	1%	0%	1%	0%	F	0.086		0.592	12000	G	2016
To: Park Ave																
253 329 Park Ave	0.27	11000	From: Main St													
			G	98%	0%	1%	0%	1%	0%	F	0.089		0.509	12000	G	2016
To: Darden Dr																
253 329 Hurricane Rd	0.30	6600	From: Darden Dr													
			G	98%	0%	1%	0%	1%	0%	F	0.104		0.607	7100	G	2016
To: Lake St																
253 329 Hurricane Rd	0.55	3500	From: Lake St													
			G	98%	0%	1%	0%	1%	0%	F	0.101		0.796	3800	G	2016
To: NCL Wise																
255 329 Darden Dr	0.47	9500	From: Hurricane Rd; Park Ave													
			G	99%	0%	1%	0%	0%	0%	C	0.095		0.554	10000	G	2016
To: ECL Wise																
1278 329 Addington Ave	0.33	2300	From: US 23 Orby Cantrell Hwy													
			G	98%	1%	1%	0%	0%	0%	F	0.105		0.651	2500	G	2016
To: Bus US 23																
1278 329 Lake St Ext	0.66	4300	From: Bus US 23													
			G	98%	1%	1%	0%	0%	0%	F	0.106		0.529	4700	G	2016
To: Birchfield Rd																
1278 329 Lake St	0.56	4200	From: Birchfield Rd													
			G	98%	1%	1%	0%	0%	0%	C	0.112		0.553	4600	G	2016
To: Virginia Ave																
1278 329 Lake St	0.15	4000	From: Virginia Ave													
			G	98%	1%	1%	0%	0%	0%	F	0.107		0.563	4400	G	2016
To: Hurricane Rd																
Town of Big Stone Gap																
Cherokee		80	From: 2nd													
			G										0.161	0.5	90	G
To: 3rd Str																
Clinton Ave		1100	From: 3rd													
			G										0.135	0.633	1100	G
To: 4th Str																
City of Norton																
10th St		490	From: Pine St													
			G										0.135	0.559	530	G
To: Spruce St																
Chesnut Avenue		1000	From: Kline Avenue													
			G										0.118	0.627	1000	G
To: Ridge Avenue																
SR 619		180	From: Wise County Line													
			G	99%	1%	0%	0%	0%	0%	C	0.120		0.5	180	G	2016
To: Hoot Owl Hollow Rd																
Town of Wise																
Ridgefield Rd		170	From: Crestview Dr													
			G										0.183	0.559	180	G
To: Orchard Lane																