

2016
Virginia Department of Transportation
Daily Traffic Volume Estimates
Including Vehicle Classification Estimates
where available

Jurisdiction Report

31

Floyd County
Town of Floyd

Prepared By
Virginia Department of Transportation
Traffic Engineering Division

In Cooperation With
U.S. Department of Transportation
Federal Highway Administration

Virginia Department of Transportation
Traffic Engineering Division
Traffic Monitoring Section

The Virginia Department of Transportation (VDOT) conducts a program where traffic count data are gathered from sensors in or along streets and highways and other sources. From these data, estimates of the average number of vehicles that traveled each segment of road are calculated. VDOT periodically publishes booklets listing these estimates.

One of these booklets, titled "Average Daily Traffic Volumes with Vehicle Classification Data, on Interstate, Arterial and Primary Routes" includes a list of each Interstate and Primary highway segment with the estimated Annual Average Daily Traffic (AADT) for that segment. AADT is the total annual traffic estimate divided by the number of days in the year. This booklet also includes information such as estimates of the percentage of the AADT made up by 6 different vehicle types, ranging from cars to double trailer trucks; estimated Annual Average Weekday Traffic (AAWDT), which is the number of vehicles estimated to have traveled the segment of highway during a 24 hour weekday averaged over the year; as well as Peak Hour and Peak Direction factors used by planners to formulate design criteria.

In addition to the Primary and Interstate publication, one hundred books are published periodically, one for each of 100 areas across the state defined by VDOT for record-keeping purposes. These books include traffic volume estimates for roads within the county, cities, and towns within the area. These books are titled "Daily Traffic Volumes Including Vehicle Classification Estimates, where available; Jurisdiction Report numbers 00 through 99".

Also available are a number of reports summarizing the average Vehicle Miles Traveled (VMT) in selected jurisdictions and other categories of highways. There are many different ways to present traffic volume summary information. Because the user determines the value of each presentation, the reports have been redesigned based on user requests and feedback. The people of the VDOT Traffic Engineering Division Traffic Monitoring Section who produce these books welcome requests for other helpful ways of presenting the summary information.

A compact disc (CD) is available that includes files in the Adobe® Portable Document Format (PDF) that can be displayed, searched, and printed using common desktop computer equipment. The CD includes the publications described above as well as a number of other reports, including specialized VMT summaries and smaller AADT reports for each city and town separately.

Publication Notes

Parallel Roads

For road inventory and management purposes, some roadways are counted separately by direction and have separately published traffic estimates for each direction of travel. Examples of such roadways are the interstate system and routes with separated facilities and (usually) one-way traffic facilities in urban areas. In these publications, they are referred to as parallel roads. As a convenience for the users of the publication, the listing for segments of roads with parallel segments are published with both the traffic estimates for their own direction of travel (e.g. I-95 Northbound) as well as the estimate of the total of all traffic on the same route including parallel roadways (all directions of I-95). The publication will have a “Combined Traffic Estimates for Parallel Roadways on this Route” or “Combined Traffic” identifiers for the combined direction of travel estimates.

Roadways such as I-395 with a North segment, a South segment and a separate Reversible lane segment will have the estimate for more than two parallel roadways included in the entire combined traffic estimate.

Some routes have very complicated paths through cities and towns. These parallel paths may be too complex to allow a relationship between nearby sections of the opposite direction on the same route. In this case, to indicate that the traffic estimates for such a road segment may not include all directions of traffic on that route, the line that would list the combined values will indicate “NA” for not available.

VDOT’s traffic monitoring program includes more than 100,000 segments of roads and highways ranging from several mile sections of Interstate highways to very short sections of city streets. Due to problems experienced obtaining some traffic count data, and the level of quality necessary to maintain confidence in the data, no estimate is currently available for some segments of roadway. These segments are included in the publications indicating “NA” for not available. It is the intention of the VDOT Traffic Engineering Division Traffic Monitoring group to obtain the data necessary and to report traffic volume estimates on all road segments included in these publications.

Many of the road segments in this program are local secondary roads. The amount and detail of data collected on these roads are not as great as the data collected on higher volume roads. The vehicle classification, average weekday traffic volumes, and the theoretical design hour traffic volumes are not calculated for these roads. The publications indicate “NA” for the information that is not available.

This publication is based on a traffic monitoring program initiated in 1997. Because the data collection techniques and statistical evaluation processes are different than those used in previous years, comparison with previous publications may be misleading.

Glossary of Terms:

Route: The Route Number assigned to this segment of roadway with the master inventory route number if this is an overlapping route, with official street or highway name if available.

Length: Length of the traffic segment in miles.

AADT: Annual Average Daily Traffic. The estimate of typical daily traffic on a road segment for all days of the week, Sunday through Saturday, over the period of one year.

QA: Quality of AADT:

- A Average of Complete Continuous Count Data
- B Average of Selected Continuous Count Data
- F Factored Short Term Traffic Count Data
- G Factored Short Term Traffic Count Data with Growth Element
- H Historical Estimate
- M Manual Uncounted Estimate
- N AADT of Similar Neighboring Traffic Link
- O Provided By External Source
- R Raw Traffic Count, Unfactored

4Tire: Percentage of the traffic volume made up of motorcycles, passenger cars, vans and pickup trucks.

Bus: Percentage of the traffic volume made up of busses.

2Axle Truck: Percentage of the traffic volume made up of 2 axle single unit trucks (not including pickups and vans).

3+Axle Truck: Percentage of the traffic volume made up of single unit trucks with three or more axles.

1Trail Truck: Percentage of the traffic volume made up of units with a single trailer.

2Trail Truck: Percentage of the traffic volume made up of units with more than one trailer.

QC: Quality of Classification Data:

- A Average of Complete Continuous Count Data
- B Average of Selected Continuous Count Data
- C Short Term Classified Traffic Count Data
- F Factored Short Term Traffic Count Data
- H Historical Estimate
- M Mass Collective Average
- N Classification Estimates of Similar Neighboring Traffic Link

K Factor: The estimate of the portion of the traffic volume traveling during the peak hour or design hour.

QK: Quality of the K Factor estimate:

- A Factor based on 30th Highest Hour Observed During at least 250 days of Continuous Traffic Data
- B Factor based on other Hour Observed During Less than 250 days of Continuous Traffic Data
- F Factor based on Highest Hour Collected at in a 48 Hour Weekday Period
- M Factor based on Manual Estimate of design hour
- N Design Hour Factor (K Factor) of Similar Neighboring Traffic Link
- O Provided by External Source

Dir Factor: The estimate of the portion of the traffic volume traveling in the peak direction during the peak hour..

AAWDT: Average Annual Weekday Traffic. The estimate of typical traffic over the period of one year for the days between Monday through Thursday inclusive.






QW: Quality of AAWDT:

- A Average of Complete Continuous Count Data
- B Average of Selected Continuous Count Data
- F Factored Short Term Traffic Count Data
- G Factored Short Term Traffic Count Data with Growth Element
- M Manual Uncounted Estimate
- N AAWDT of Similar Neighboring Traffic Link
- O Provided by External Source








Year: Year for which the published values are appropriate. If the Quality of AADT (QA) is "R", the year is the year that the raw traffic count was collected, and if available,

Route Shield Legend

Route Systems

- North
 Interstate Route Traffic volume data for Interstate Routes and some other routes are reported separately by direction, as well as combined.
-  US Route
-  Virginia State Route
-  Frontage Road (F precedes frontage route number)
-  Secondary Route

Special Routes

- Bus
 Bus - Business Route
-  Bypass - Bypass Route
-  Truck - Truck Route
- ALT
 ALT - Alternate Route
- Wve
 Wve - Wve Route connector
-  P - Parallel Route; Southbound or Westbound direction lanes of a numbered route where they are on a different road facility than the other direction.
-  The VDOT Maintenance Jurisdiction number is displayed below the Secondary Route Number if the Maintenance Jurisdiction is different than the jurisdiction in the title of the report.

Virginia Department of Transportation
Traffic Engineering Division
2016
Annual Average Daily Traffic Volume Estimates By Section of Route
Floyd Maintenance Area

Route	Jurisdiction	Length	AADT	QA	4Tire	Bus	-----Truck-----				QC	K Factor	QK	Dir Factor	AAWDT	QW
							2Axle	3+Axle	1Trail	2Trail						
		From: Patrick County Line														
8 Parkway Lane South	Floyd County	0.34	1200	G	93%	2%	2%	1%	3%	0%	F	0.087	0.638	1300	G	
		To: Blue Ridge Parkway														
8 Parkway Lane South	Floyd County	5.69	1900	G	93%	2%	2%	1%	3%	0%	F	0.088	0.579	2000	G	
		From: SCL Floyd														
8 South Locust St	Town of Floyd (Maint: 31)	0.27	1900	N	93%	2%	2%	1%	3%	0%	N	0.088	0.579	2000	N	
		To: US 221 Main St														
8 North Locust St	Town of Floyd (Maint: 31)	0.30	7600	G	97%	0%	1%	1%	1%	0%	F	0.086	0.588	8000	G	
		To: NCL Floyd														
8 Webbs Mill Rd	Floyd County	4.07	7600	N	97%	0%	1%	1%	1%	0%	N	0.086	0.588	8000	N	
		To: 31-730 Ridge View Rd														
8 Webbs Mill Rd	Floyd County	5.95	5000	A	97%	0%	1%	1%	1%	0%	C	0.114	0.563	5200	A	
		To: Montgomery County Line														
		From: Patrick County Line														
48 Blue Ridge Parkway	Floyd County (Maint: US)	5.92	1000	O								NA		NA		
		To: Patrick County Line														
48 Blue Ridge Parkway	Floyd County (Maint: US)	5.23	820	O								NA		NA		
		To: SR 8														
48 Blue Ridge Parkway	Floyd County (Maint: US)	11.62	550	O								NA		NA		
		To: Franklin County Line														
48 Blue Ridge Parkway	Floyd County (Maint: US)	16.05	510	O								NA		NA		
		To: US 221														
48 Blue Ridge Parkway	Floyd County (Maint: US)	0.03	510	O								NA		NA		
		To: Roanoke County Line														
		From: Carroll County Line														
58 Danville Pike	Floyd County	1.57	2000	G	90%	1%	1%	1%	7%	0%	C	0.095	0.592	2000	G	
		To: Patrick County Line														
		From: Carroll County Line														
221 Floyd Highway South	Floyd County	4.50	2100	G	96%	1%	1%	1%	2%	0%	F	0.099	0.516	2200	G	
		To: 31-787 Near Willis Indian Village Rd														
		From: 31-787 Near Willis														
221 Floyd Highway South	Floyd County	2.91	2700	A	96%	1%	1%	1%	2%	0%	C	0.113	0.637	2800	A	
		To: 31-750 Alum Ridge Rd														
221 Floyd Highway South	Floyd County	8.26	3800	G	96%	1%	1%	1%	2%	0%	F	0.096	0.626	3900	G	
		To: WCL Floyd														
221 East Main St	Town of Floyd (Maint: 31)	0.33	3800	N	96%	1%	1%	1%	2%	0%	N	0.096	0.626	3900	N	
		To: SR 8 Floyd C H														
221 West Main St	Town of Floyd (Maint: 31)	0.61	8300	G	97%	0%	1%	1%	1%	0%	F	0.087	0.536	8700	G	
		To: ECL Floyd														

Virginia Department of Transportation
 Traffic Engineering Division
 2016
 Annual Average Daily Traffic Volume Estimates By Section of Route
 Floyd Maintenance Area

Route	Jurisdiction	Length	AADT	QA	4Tire	Bus	-----Truck-----				QC	K Factor	QK	Dir Factor	AAWDT	QW	
							2Axle	3+Axle	1Trail	2Trail							
221 Floyd Highway North	From:	ECL Floyd															
	To:	Floyd County	2.04	8300	N	97%	0%	1%	1%	1%	0%	N	0.087	0.536	8700	N	
221 Floyd Highway North	From:	31-860 Northeast of Floyd CH															
	To:	Floyd County	6.97	3100	G	97%	0%	1%	1%	1%	0%	F	0.100	0.505	3300	G	
221 Floyd Highway North	From:	31-661 Booth Creek Rd Kings Store Rd															
	To:	Floyd County	3.79	2300	G	97%	0%	1%	1%	1%	0%	C	0.098	0.568	2400	G	
221 Floyd Highway North	From:	31-642 Meadow Run Rd															
	To:	Floyd County	7.20	3000	G	97%	0%	1%	1%	1%	0%	F	0.101	0.661	3200	G	
	To:	Roanoke County Line															

Virginia Department of Transportation
 Traffic Engineering Division
 2016
 Annual Average Daily Traffic Volume Estimates By Section of Route
 Floyd Maintenance Area

Route	Length	AADT	QA	4Tire	Bus	-----Truck-----				QC	K Factor	QK	Dir Factor	AAWDT	QW	Year	
						2Axle	3+Axle	1Trail	2Trail								
Floyd County																	
(600) Burnett Rd	0.90	220	R			Patrick County Line					NA			NA		03/07/2012	
						31-603 E, Fork Mt Rd; Shelor Rd											
(600) Shelor Rd	1.00	370	R			31-603 W, Burnett Rd					NA			NA		03/07/2012	
						31-758 Buffalo Mountain Rd											
(601) Lost Bent Rd	0.70	40	R			31-740 White Rock Rd					NA			NA		04/29/2014	
						31-742 Lost Bent Rd											
(601) Berry Hill Rd	1.80	30	R			31-739 E, Reed Hill Rd					NA			NA		04/29/2014	
						31-739 W, Reed Hill Rd											
(601) River Hill Rd	1.50	70	R			Dead End					NA			NA		04/29/2014	
						Dead End											
(602) Parkview Church Rd	0.30	20	R			31-758 E, Buffalo Mountain Rd					NA			NA		04/25/2014	
						31-758 W, Buffalo Mountain Rd											
(602) Phadettia Rd SW	1.70	300	R			31-799 Conner Grove Rd					NA			NA		04/25/2014	
						Dead End											
(603) McAlexander Rd	1.60	30	R			31-632 S, Shelor Rd					NA			NA		04/25/2014	
						31-632 N, Red Ford Rd											
(603) Shelor Rd	1.83	250	R			31-600 S, Burnett Rd					NA			NA		03/09/2012	
						31-600 S, Burnett Rd SW											
(603) Fork Mt Rd	1.69	60	R			Blue Ridge Pkwy					NA			NA		03/07/2012	
						Patrick County Line											
(603) Mabry Mill Rd	0.98	110	R			31-727 Moles Rd					NA			NA		03/07/2012	
						31-799 Conner Grove Rd											
(604) Halls Store Rd	1.47	100	R			31-726 Black Ridge Rd					NA			NA		03/07/2012	
						31-720 Happy Valley Rd											
(605) Fairview Church Rd	2.35	90	R			31-720 Fairview Church Rd					NA			NA		04/23/2014	
						31-724 Old Furnace Rd											
(605) Happy Valley Rd	0.90	10	R			31-724 Happy Valley Rd					NA			NA		04/23/2014	
						31-726 Black Ridge Rd											
(605) Old Furnace Rd	1.90	50	R			31-738 Easter Creek Rd					NA			NA		03/07/2012	
						Dead End											
(606) Airport Rd	0.60	30	R			31-680 Starbuck Rd					NA			NA		03/13/2012	
						Dead End											
(607) Greer Rd	0.50	48	R			31-679 Bethlehem Church Rd					NA			NA		03/21/2012	
						31-670 Double Springs Rd											
(608) Sunny Ridge Rd	2.44	60	R			31-676 S, Hale Rd					NA			NA		03/27/2012	
						31-676 S, Sunny Ridge Rd											
(608) Sunny Ridge Rd	1.80	30	R			31-676 N, Ridge Rd					NA			NA		05/06/2014	
						31-676 N, Hale Rd											
(608) Hale Rd	0.04	140	R			31-673 Coles Knob Rd					NA			NA		03/27/2012	
(608) Ridge Rd	1.00	30	R								NA			NA		03/27/2012	

Virginia Department of Transportation
Traffic Engineering Division
2016
Annual Average Daily Traffic Volume Estimates By Section of Route
Floyd Maintenance Area

Route	Length	AADT	QA	4Tire	Bus	-----Truck-----				QC	K Factor	QK	Dir Factor	AAWDT	QW	Year
						2Axle	3+Axle	1Trail	2Trail							
Floyd County																
(608) Laurel Church Rd	0.70	40	R									NA		NA		05/06/2014
(609) Fisher View Rd	0.10	120	R									NA		NA		03/29/2012
(610) Huffville Rd	2.90	210	R									NA		NA		03/29/2012
(610) Huffville Rd	0.10	360	R									NA		NA		03/29/2012
(610) Daniels Run Rd	2.30	940	G	97%	1%	1%	1%	1%	0%	F	0.102	0.568	990	G		2016
(610) Daniels Run Rd	3.00	1100	G	97%	1%	1%	1%	1%	0%	C	0.114	0.543	1100	G		2016
(610) Daniels Run	1.30	790	G	97%	1%	1%	1%	1%	0%	F	0.115	0.613	830	G		2016
(610) Hummingbird Lane	2.85	350	R									NA		NA		03/23/2012
(610) Hummingbird Lane	0.90	10	R									NA		NA		05/02/2014
(611) Macks Mountain Rd	1.50	50	R									NA		NA		05/13/2014
(611) Macks Mountain Rd	0.51	80	R									NA		NA		03/13/2012
(612) Stonewall Rd	4.99	430	G	98%	0%	1%	1%	0%	0%	F	0.109	0.539	460	G		2016
(612) Stonewall Rd	1.13	570	R									NA		NA		03/29/2012
(612) Daniels Run	1.47	1200	G	98%	0%	1%	1%	0%	0%	F	0.103	0.803	1300	G		2016
(612) Daniels Run	0.81	1300	G	98%	0%	1%	1%	0%	0%	C	0.104	0.772	1400	G		2016
(613) Berry Creek Rd	2.00	10	R									NA		NA		05/13/2014
(614) Lovell Rd	1.40	60	R									NA		NA		03/29/2012
(615) Griffith Lane	0.10	70	R									NA		NA		05/06/2014
(615) Haycock Rd	0.63	230	R									NA		NA		03/21/2012
(615) Barberry Rd	1.72	350	R									NA		NA		03/21/2012
(615) Barberry Rd	2.26	620	G	97%	1%	0%	1%	1%	0%	F	0.091	0.677	650	G		2016

Virginia Department of Transportation
Traffic Engineering Division
2016
Annual Average Daily Traffic Volume Estimates By Section of Route
Floyd Maintenance Area

Route	Length	AADT	QA	4Tire	Bus	-----Truck-----				QC	K Factor	QK	Dir Factor	AAWDT	QW	Year
						2Axle	3+Axle	1Trail	2Trail							
Town of Floyd																
(615) Barberry Rd	0.11	620	N	97%	1%	0%	1%	1%	0%	N	0.091	0.677	650	N	2016	
From: ECL Floyd																
(615) Barberry Rd	0.10	3400	G	97%	1%	0%	1%	1%	0%	F	0.187	0.646	3500	G	2016	
From: 31-798 Woods Gap Rd																
To: US 221 W, West Main St																
Floyd County																
(615) Christiansburg Pike	0.70	2100	G	97%	1%	0%	1%	1%	0%	C	0.094	0.548	2200	G	2016	
From: US 221 E, Floyd Hwy North																
(615) Christiansburg Pike	0.90	1800	G	97%	1%	0%	1%	1%	0%	F	0.091	0.745	1900	G	2016	
From: 31-693 Needmore Lane																
(615) Christiansburg Pike	7.13	610	G	97%	1%	0%	1%	1%	0%	F	0.1	0.570	640	G	2016	
From: 31-817 N, Old Mill Rd																
(615) Christiansburg Pike	0.80	660	G	97%	1%	0%	1%	1%	0%	F	0.11	0.655	690	G	2016	
From: 31-705 Sowers Rd																
To: Montgomery County Line																
(616) Otey Rd	1.30	40	R								NA		NA		05/09/2014	
From: 31-705 Sowers Rd																
To: Montgomery County Line																
(617) Carriage Rd	0.24	190	R								NA		NA		03/27/2012	
From: SR 8 Webbs Mill Rd																
(617) White Oak Grove Rd	2.79	180	R								NA		NA		03/27/2012	
From: 31-840 Carriage Rd																
To: Montgomery County Line																
(618) Mt Elbert Rd	0.80	220	R								NA		NA		03/13/2012	
From: 31-738 Easter Creek Rd																
To: Montgomery County Line																
(619) Windy Ridge Rd	1.90	30	R								NA		NA		05/13/2014	
From: 31-622 Indian Valley Post Office Rd																
To: Carroll County Line																
(619) Phillips Rd	1.00	30	R								NA		NA		05/13/2014	
From: Carroll County Line																
(619) Phillips Rd	1.80	70	R								NA		NA		03/13/2012	
From: 31-755 Hollandsworth Rd																
(619) Horse Ridge Rd	5.67	270	R								NA		NA		03/13/2012	
From: 31-754 Macks Mountain Rd																
To: 31-787 W, Indian Valley Rd																
(619) Homestead Rd	0.90	40	R								NA		NA		03/13/2012	
From: 31-787 E, Indian Valley Rd																
To: Dead End																
(620) Tory Creek Rd	0.80	100	R								NA		NA		03/09/2012	
From: Carroll County Line																
To: US 58 Danville Pike																
(621) Old Rifton School Rd	0.40	40	R								NA		NA		05/06/2014	
From: Dead End																
To: 31-672 Laurel Creek Rd																
(622) Indian Valley Post Office Rd	0.09	370	G	95%	1%	2%	1%	2%	0%	C	0.103	0.667	390	G	2016	
From: Carroll County Line																
(622) Indian Valley Post Office Rd	0.70	570	G	95%	1%	2%	1%	2%	0%	F	0.099	0.661	600	G	2016	
From: 31-754 Macks Mountain Rd																
To: 31-787 Indian Valley Rd																
(623) Borderline Rd	1.70	20	R								NA		NA		05/13/2014	
From: Carroll County Line																
To: Carroll County Line																
(624) Reece Rd	1.60	60	R								NA		NA		03/09/2012	
From: 31-761 S, Sugar Tree Rd																
To: US 221 Floyd Hwy South																

Virginia Department of Transportation
Traffic Engineering Division
2016
Annual Average Daily Traffic Volume Estimates By Section of Route
Floyd Maintenance Area

Route	Length	AADT	QA	4Tire	Bus	-----Truck-----				QC	K Factor	QK	Dir Factor	AAWDT	QW	Year
						2Axle	3+Axle	1Trail	2Trail							
Floyd County																
(624) Shady Grove Rd	1.21	310	R			US 221 Floyd Highway South					NA			NA		03/09/2012
(624) Shady Grove Rd	3.60	90	R			31-759 Vaughn Mill Rd					NA			NA		03/16/2012
						31-622 Indian Valley Post Office Rd										
(625) Bolt Mill Rd	0.70	70	R			Carroll County Line					NA			NA		04/25/2014
						31-758 Buffalo Mountain Rd										
(626) Mt Hebron Rd	0.20	60	R			Carroll County Line					NA			NA		04/25/2014
						31-625 Bolt Mill Rd										
(627) Rocky Ridge Rd	0.90	30	R			Carroll County Line					NA			NA		04/25/2014
						31-758 Buffalo Mountain Rd										
(628) Rock Church Rd	1.00	70	R			Carroll County Line					NA			NA		03/09/2012
						31-758 Buffalo Mountain Rd										
(629) Long Mountain Rd	1.80	20	R			Carroll County Line					NA			NA		04/25/2014
						31-758 Buffalo Mountain Rd										
(630) Burkes Fork Rd	3.80	60	R			31-758 Buffalo Mountain Rd					NA			NA		04/25/2014
						31-786 N, Boone Rd										
(630) Dogwood Lane	2.10	140	R			31-799 Conner Grove Rd					NA			NA		03/09/2012
						31-655 Higgs Rd										
(631) Sumpter Rd	0.60	60	R			31-619 Horse Ridge Rd					NA			NA		03/13/2012
(631) Duncan Valley Rd	2.30	40	R			31-787 S, Indian Valley Rd					NA			NA		05/13/2014
						31-787 N, Indian Valley Rd										
(631) Sawmill Hill Rd	1.00	30	R			1.00 ME 31-787 N					NA			NA		05/13/2014
						1.00 ME 31-787 N,										
(631) Sawmill Hill Rd	1.80	20	R			31-803 Akers Rd					NA			NA		05/13/2014
						31-750 Alum Ridge Rd										
(632) Shelor Rd	1.80	230	R			Carroll County Line					NA			NA		03/09/2012
						31-603 S, McAlexander Rd										
(632) Shelor Rd	0.54	180	R			31-603 N, Red Ford Rd					NA			NA		03/09/2012
						31-603 N, Shelor Rd										
(632) Red Ford Rd	0.46	30	R			Dead End					NA			NA		04/25/2014
						Dead End										
(633) Transfer Station Rd	0.25	290	R			31-710 Storkers Knob Rd					NA			NA		05/06/2014
						31-610 Daniels Run										
(634) Level Bottom Rd	1.20	30	R			1.20 ME 31-610 Daniels Run					NA			NA		05/06/2014
(634) Level Bottom Rd	0.50	20	R			31-808 Diamond Knob Rd					NA			NA		05/06/2014
						31-615 Griffith Lane										
(635) Haycock Rd	1.50	60	R			31-860 S, Shooting Creek Rd					NA			NA		04/23/2014

Virginia Department of Transportation
Traffic Engineering Division
2016
Annual Average Daily Traffic Volume Estimates By Section of Route
Floyd Maintenance Area

Route	Length	AADT	QA	4Tire	Bus	-----Truck-----				QC	K Factor	QK	Dir Factor	AAWDT	QW	Year
						2Axle	3+Axle	1Trail	2Trail							
Floyd County																
(635) County Line Church Rd	1.60	20	R									NA		NA		04/23/2014
			From: 31-860 N, Shooting Creek Rd													
			To: 31-715 Runnette Bag Rd													
(635) County Line Church Rd	0.40	48	R									NA		NA		04/23/2014
			From: 31-637 Thomas Farm Rd													
			To: 31-637 County Line Church Rd													
(635) Thomas Farm Rd	1.34	60	R									NA		NA		04/23/2014
			From: Blue Ridge Pkwy													
(635) Thomas Farm Rd	0.07	80	R									NA		NA		04/23/2014
			To: 31-680 Starbuck Rd													
(636) Carthage Rd	0.61	40	R									NA		NA		04/29/2014
			From: 31-740 White Rock Rd													
			To: Dead End													
(637) New Haven Rd	1.10	150	R									NA		NA		03/21/2012
			From: 31-710 Woods Gap Rd													
(637) New Haven Rd	0.98	80	R									NA		NA		05/09/2014
			From: 31-615 Barberry Rd													
(637) New Haven Rd	0.60	120	R									NA		NA		05/09/2014
			From: 0.98 ME 31-615													
(637) Chestnut Lane	0.40	40	R									NA		NA		03/21/2012
			From: 31-860 Shooting Creek Rd													
(637) Thomas Farm Rd	1.30	40	R									NA		NA		03/21/2012
			From: Blue Ridge Pkwy													
			To: 31-635 County Line Church Rd													
(638) Walnut Knob Rd	0.40	60	R									NA		NA		05/02/2014
			From: Franklin County Line													
			To: 31-888 Cypress Dr													
(639) Radford Rd	0.50	30	R									NA		NA		05/02/2014
			From: 31-666 Cypress Dr; Franklin County Line													
			To: 31-888 E, Cypress Dr													
(639) Kellys Dr	1.10	80	R									NA		NA		03/23/2012
			From: 31-888 W, Cypress Dr													
			To: 31-640 W, Franklin Pike													
(639) River Ridge Rd	0.18	160	G	97%	1%	1%	1%	1%	0%	F	0.17	0.542	170	G	2016	
			From: 31-640 E, Franklin Pike													
(639) River Ridge Rd	1.40	220	G	97%	1%	1%	1%	1%	0%	C	0.153	0.563	240	G	2016	
			From: Blue Ridge Pkwy													
			To: 31-664 Boothe Creek Rd													
(639) Boothe Creek Rd	0.90	50	R									NA		NA		05/02/2014
			From: 31-664 River Ridge Rd													
			To: 31-661 N, Cannaday School Rd													
(639) White Locke Rd	1.00	90	R									NA		NA		03/23/2012
			From: 31-661 S, Cannaday School Rd													
			To: 31-668 Cannaday School Rd													
(640) Franklin Pike	1.44	300	G	94%	1%	0%	2%	2%	0%	C	0.092	0.618	320	G	2016	
			From: Blue Ridge Pkwy; 31-681													
			To: 31-666 Cypress Dr													
(640) Franklin Pike Rd	0.10	330	G	98%	0%	1%	1%	0%	0%	F	0.118	0.537	330	G	2016	
			From: 31-664 Boothe Creek Rd													
			To: Franklin County Line													
(641) Timberline Rd	3.14	30	R									NA		NA		05/02/2014
			From: US 221 Floyd Hwy North													
			To: Blue Ridge Pkwy NORTH													
(641) Ponderosa Rd	0.50	40	R									NA		NA		05/02/2014
			From: Blue Ridge Pkwy MID													
			To: Blue Ridge Pkwy SOUTH													
(641) Ponderosa Rd	0.20	50	R									NA		NA		03/23/2012
			From: Blue Ridge Pkwy SOUTH													
			To: 31-651 Stuart Rd													

Virginia Department of Transportation
Traffic Engineering Division
2016
Annual Average Daily Traffic Volume Estimates By Section of Route
Floyd Maintenance Area

Route	Length	AADT	QA	4Tire	Bus	-----Truck-----				QC	K Factor	QK	Dir Factor	AAWDT	QW	Year
						2Axle	3+Axle	1Trail	2Trail							
Floyd County																
(642) Poff Rd	0.40	10	R				From: Dead End					NA		NA		05/02/2014
(642) Conner Lane	0.30	60	R				From: Blue Ridge Pkwy					NA		NA		03/23/2012
(642) Graysville Rd	0.30	50	R				From: 31-648 Graysville Rd To: 31-648 Conner Rd					NA		NA		03/23/2012
(642) Meadow Run Rd	2.66	170	R				From: 31-711 Meadow Run Rd To: 31-711 Graysville Rd					NA		NA		03/23/2012
(642) Locust Grove Rd	0.55	670	R				From: US 221 Floyd Hwy North					NA		NA		03/29/2012
(642) Locust Grove Rd	0.85	470	R				From: 31-665 Good Neighbors Rd To: 31-610 Daniels Run					NA		NA		03/29/2012
(643) Sweet Annie Dr	0.60	200	R				From: US 221 Floyd Hwy North To: Dead End					NA		NA		05/02/2014
(644) Pine Forest Rd	1.24	130	R				From: 31-645 Twin Falls Rd To: 1.24 MN 31-645					NA		NA		03/29/2012
(644) Pine Forest Rd	0.76	70	R				From: 31-865 Sugar Run Rd					NA		NA		03/29/2012
(644) Pine Forest Rd	0.70	150	R				From: Roanoke County Line					NA		NA		05/02/2014
(644) County Line Rd	1.25	320	R				From: US 221 Bent Mountain Rd					NA		NA		03/29/2012
(645) Twin Falls Rd	1.10	40	R				From: Dead End To: 31-644 Pine Forest Rd From: 31-644 Twin Falls Rd					NA		NA		03/29/2012
(645) Pine Forest Rd	0.20	160	R				From: 31-796 Copper Hill Rd					NA		NA		03/29/2012
(645) Twin Falls Rd	0.70	40	R				From: 31-800 Siner Rd					NA		NA		03/29/2012
(645) Twin Falls Rd	1.61	170	R				From: US 221 Floyd Hwy North					NA		NA		03/29/2012
(646) Holland Rd	0.40	50	R				From: Dead End To: 31-647 Deer Run Rd					NA		NA		05/02/2014
(647) Deer Run Rd	2.50	90	R				From: 31-610 Hummingbird Lane					NA		NA		03/23/2012
(647) Deer Run Rd	2.24	560	R				From: 31-649 Bear Ridge Rd To: US 221 Floyd Hwy North					NA		NA		03/23/2012
(648) Graysville Rd	1.20	110	R				From: 31-642 Conner Rd					NA		NA		03/23/2012
(648) Jacks Mill Rd	1.60	60	R				From: 31-610 Hummingbird Lane					NA		NA		05/02/2014
(648) Jacks Mill Rd	0.93	80	R				From: 1.60 MN 31-610 To: US 221 Floyd Hwy North					NA		NA		05/02/2014
(649) Conner Rd	3.20	240	R				From: 31-610 Daniels Run To: US 221 N, Floyd Hwy North					NA		NA		03/29/2012

Virginia Department of Transportation
Traffic Engineering Division
2016
Annual Average Daily Traffic Volume Estimates By Section of Route
Floyd Maintenance Area

Route	Length	AADT	QA	4Tire	Bus	-----Truck-----				QC	K Factor	QK	Dir Factor	AAWDT	QW	Year
						2Axle	3+Axle	1Trail	2Trail							
Floyd County																
(649) Bear Ridge Rd	1.20	40	R								NA			NA		05/02/2014
(649) Bear Ridge Rd	0.40	100	R								NA			NA		03/23/2012
(650) Mystic Lane	0.50	30	R								NA			NA		05/13/2014
(651) Stuart Rd	3.80	60	R								NA			NA		03/23/2012
(651) Stuart Rd	2.26	160	R								NA			NA		03/23/2012
(652) Gardner Rd	1.00	50	R								NA			NA		03/16/2012
(653) Shawsville Pike	0.30	440	G	95%	2%	0%	2%	1%	0%	F	0.11	0.615	460	G		2016
(653) Shawsville Pike	2.00	310	G	95%	2%	0%	2%	1%	0%	C	0.106	0.697	330	G		2016
(653) Shawsville Pike	0.30	330	G	95%	2%	0%	2%	1%	0%	F	0.115	0.716	350	G		2016
(653) Shawsville Pike	3.40	340	G	95%	2%	0%	2%	1%	0%	F	0.114	0.747	360	G		2016
(654) Goldfield Rd	1.60	20	R								NA			NA		05/13/2014
(654) Kings Store Rd	0.18	580	G	97%	1%	0%	1%	0%	0%	F	0.107	0.539	610	G		2016
(654) Kings Store Rd	1.39	430	G	97%	1%	0%	1%	0%	0%	C	0.101	0.542	460	G		2016
(655) Pulaski Rd	0.75	20	R								NA			NA		05/13/2014
(655) Macks Mountain Rd	0.32	120	R								NA			NA		03/13/2012
(655) Sumpter Rd	2.80	40	R								NA			NA		05/13/2014
(655) Higgs Rd	3.00	40	R								NA			NA		05/13/2014
(656) Deer Haven Rd	0.45	40	R								NA			NA		05/06/2014
(657) Weddle Rd	0.40	50	R								NA			NA		04/25/2014
(658) Scales Rd	0.24	60	R								NA			NA		04/03/2012
(659) Lick Ridge Rd	1.07	150	R								NA			NA		03/29/2012

Virginia Department of Transportation
Traffic Engineering Division
2016
Annual Average Daily Traffic Volume Estimates By Section of Route
Floyd Maintenance Area

Route	Length	AADT	QA	4Tire	Bus	-----Truck-----				QC	K Factor	QK	Dir Factor	AAWDT	QW	Year
						2Axle	3+Axle	1Trail	2Trail							
Floyd County																
(659) Griffith Creek Rd	1.92	40	R								NA			NA		05/06/2014
			From: 31-790 Lick Ridge Rd													
			To: 31-660 Goose Creek Run													
(660) Daniels Run	0.80	800	G	98%	0%	1%	1%	0%	0%	C	0.098		0.772	840	G	2016
			From: 31-612 Stonewall Rd													
			To: 31-610 N, Huffville Rd													
(660) Goose Creek Run	2.90	40	R								NA			NA		05/06/2014
			From: 31-610 S, Daniels Run													
			To: 31-659 Griffith Creek Rd													
(660) Goose Creek Run	0.93	90	R								NA			NA		05/06/2014
			From: 31-653 Alleghany Springs													
(661) Smartsview Rd	0.80	40	R								NA			NA		03/21/2012
			From: 31-888 Silver Leaf Rd; 31-680													
			To: 0.80 MN 31-680													
(661) Smartsview Rd	0.50	70	R								NA			NA		03/21/2012
			From: 31-681 W, Franklin Pike													
			To: 31-681 E, Franklin Pike													
(661) Thompson Rd	1.60	50	R								NA			NA		05/09/2014
			From: 31-668 Cannaday School Rd													
			To: 31-668 Thompson Rd													
(661) Cannaday School Rd	1.95	70	R								NA			NA		05/09/2014
			From: 31-639 N, Boothe Creek Rd													
			To: 31-639 N, Cannaday School Rd													
(661) Boothe Creek Rd	0.80	170	R								NA			NA		03/23/2012
			From: US 221 Floyd Hwy North													
			To: US 221 Floyd Highway North													
(661) Kings Store Rd	0.90	500	G	97%	2%	0%	1%	0%	0%	C	0.099		0.704	520	G	2016
			From: 31-662 Vest Tannery Rd													
(661) Kings Store Rd	0.50	480	G	97%	2%	0%	1%	0%	0%	F	0.105		0.646	510	G	2016
			From: 31-665 E, Jerry Lane													
			To: 31-665 E, Kings Store Rd													
(661) Jerry Lane	1.60	330	R								NA			NA		03/29/2012
			From: Dead End													
			To: Dead End													
(662) Vest Tannery Rd	0.90	90	R								NA			NA		05/06/2014
			From: 31-661 Kings Store Rd													
(663) Sowers Mill Dam Rd	0.01	70	R								NA			NA		03/27/2012
			From: 31-617 White Oak Grove Rd													
			To: 0.01 ME 31-617													
(663) Sowers Mill Dam Rd	1.79	110	R								NA			NA		05/09/2014
			From: Dead End													
(664) River Ridge Rd	1.20	210	G	97%	0%	1%	1%	1%	0%	C	0.164		0.563	220	G	2016
			From: 31-639 Booth Creek Rd													
			To: US 221 Floyd Highway North													
(665) Eanes Rd	2.20	20	R								NA			NA		05/06/2014
			From: 31-612 Stone Wall Rd													
			To: 31-661 W, Jerry Lane													
(665) Kings Store Rd	0.50	550	G	98%	1%	0%	1%	0%	0%	C	0.106		0.508	570	G	2016
			From: 31-654 S, Goldfield Rd													
			To: 31-654 N, Kings Store Rd													
(665) Good Neighbors Rd	1.57	260	R								0.161		0.629	NA		05/06/2014
			From: 31-642 Locust Grove Rd													
(666) Cypress Dr	1.80	30	R								NA			NA		05/02/2014
			From: 31-639 Radford Rd; Franklin County Line													
			To: 31-640 Franklin Pike Rd													
(667) Meadow Creek Rd	0.60	20	R								NA			NA		05/02/2014
			From: 31-681 Franklin Pike													
			To: 31-651 Stuart Rd													

Virginia Department of Transportation
Traffic Engineering Division
2016
Annual Average Daily Traffic Volume Estimates By Section of Route
Floyd Maintenance Area

Route	Length	AADT	QA	4Tire	Bus	-----Truck-----				QC	K Factor	QK	Dir Factor	AAWDT	QW	Year
						2Axle	3+Axle	1Trail	2Trail							
Floyd County																
(668) Cannaday School Rd	0.50	40	R								NA			NA		05/09/2014
(668) Cannaday School Rd	2.10	280	R								NA			NA		03/21/2012
(669) Wilson Cemetery Rd	1.19	110	R								NA			NA		03/29/2012
(670) Double Springs Rd	1.60	47	R								NA			NA		03/27/2012
(670) Wilson Cemetery Rd	0.70	170	R								NA			NA		05/06/2014
(670) Goff Rd	1.40	30	R								NA			NA		05/06/2014
(670) Coles Knob Rd	0.10	290	G	97%	0%	1%	0%	0%	0%	C	0.126		0.59	310	G	2016
(671) Wild Cherry Rd	1.10	40	R								NA			NA		05/06/2014
(671) McNeil Hill Rd	1.00	110	R								NA			NA		02/29/2012
(672) Laurel Creek Rd	0.60	120	R								NA			NA		05/06/2014
(672) Laurel Creek Rd	0.70	110	R								NA			NA		05/06/2014
(672) Laurel Creek Rd	1.55	110	R								NA			NA		05/06/2014
(672) Laurel Creek Rd	0.65	190	R								NA			NA		03/29/2012
(672) Laurel Creek Rd	1.20	130	R								NA			NA		03/29/2012
(673) Coles Knob Rd	0.20	190	R								NA			NA		03/27/2012
(673) Coles Knob Rd	2.70	90	R								NA			NA		05/06/2014
(673) Coles Knob Rd	0.83	280	R								NA			NA		03/27/2012
(673) Coles Knob Rd	0.70	250	G	96%	2%	2%	1%	0%	0%	C	0.14		0.526	270	G	2016
(674) Dove Lane	0.25	60	R								NA			NA		05/09/2014
(675) Cana Rd	0.55	30	R								NA			NA		05/06/2014
(676) Hale Rd	1.80	150	R								NA			NA		03/27/2012

Virginia Department of Transportation
Traffic Engineering Division
2016
Annual Average Daily Traffic Volume Estimates By Section of Route
Floyd Maintenance Area

Route	Length	AADT	QA	4Tire	Bus	-----Truck-----				QC	K Factor	QK	Dir Factor	AAWDT	QW	Year
						2Axle	3+Axle	1Trail	2Trail							
Floyd County																
(676) Hale Rd	1.00	250	R								NA			NA		03/27/2012
(677) Dobbins Hollow Rd	1.90	90	R								NA			NA		05/09/2014
(678) Kelley School Rd	1.20	20	R								NA			NA		05/02/2014
(678) Kelley School Rd	0.10	47	R								NA			NA		05/02/2014
(679) Poor Farm Rd	2.67	190	G	96%	1%	2%	1%	1%	0%	C	0.166		0.625	200	G	2016
(679) Bethlehem Church Rd	0.97	400	G	96%	2%	1%	1%	0%	0%	C	0.105		0.6	430	G	2016
(679) Bethlehem Church Rd	4.62	200	G	96%	2%	1%	1%	0%	0%	F	0.107		0.546	210	G	2016
(679) Bethlehem Church Rd	1.70	250	G	96%	2%	1%	1%	0%	0%	F	0.109		0.661	270	G	2016
(679) Bethlehem Church Rd	0.62	400	G	96%	2%	1%	1%	0%	0%	F	0.103		0.759	420	G	2016
(680) Starbuck Rd	2.51	120	R								NA			NA		03/21/2012
(680) Starbuck Rd	1.46	30	R								NA			NA		05/09/2014
(680) Smartsview Rd	0.33	60	R								NA			NA		03/21/2012
(681) Franklin Pike	2.37	1800	G	95%	0%	1%	3%	2%	0%	C	0.094		0.503	1900	G	2016
(681) Franklin Pike	3.13	810	G	95%	0%	1%	3%	2%	0%	F	0.101		0.594	860	G	2016
(681) Franklin Pike	4.20	420	G	95%	0%	1%	3%	2%	0%	F	0.105		0.576	450	G	2016
(682) Paradise Lane	1.50	140	R								NA			NA		05/09/2014
(682) Harvestwood Rd	1.20	40	R								NA			NA		05/09/2014
(682) Harvestwood Rd	1.30	160	R								NA			NA		05/09/2014
(682) Spanglers Mill Rd	2.10	90	R								NA			NA		05/06/2014
(683) Roger Rd	1.39	200	R								NA			NA		05/06/2014
(683) Roger Rd	0.71	100	R								NA			NA		05/06/2014
(684) Dobbins Farm Rd	1.20	90	R								NA			NA		05/06/2014

Virginia Department of Transportation
Traffic Engineering Division
2016
Annual Average Daily Traffic Volume Estimates By Section of Route
Floyd Maintenance Area

Route	Length	AADT	QA	4Tire	Bus	-----Truck-----				QC	K Factor	QK	Dir Factor	AAWDT	QW	Year
						2Axle	3+Axle	1Trail	2Trail							
Floyd County																
(684) Dobbins Farm Rd	0.60	130	R			1.20 MN Dead End					NA			NA		05/06/2014
(684) Red Oak Grove Rd	0.71	110	R			31-685 Red Oak Grove Rd					NA			NA		03/27/2012
						31-679 Bethlehem Church Rd										
(685) Red Oak Grove Rd	0.80	80	R			31-686 Moore Rd					NA			NA		03/27/2012
						31-684 Dobbins Farm Rd										
(686) Moore Rd	4.47	380	R			31-615 Christiansburg Pike					NA			NA		03/27/2012
						31-679 Bethlehem Church Rd										
(687) Pugh Rd	0.20	20	R			31-739 Reed Hill Rd					NA			NA		04/29/2014
						Dead End										
(688) Music Rd	1.60	20	R			31-739 Sam Reed Rd					NA			NA		04/29/2014
						31-705 Beaver Creek Rd										
(689) Huckleberry Ridge Rd	2.70	170	R			31-615 Christiansburg Pike					NA			NA		03/27/2012
						31-679 Bethlehem Church Rd										
(690) Sandy Flats Rd	2.00	47	R			31-860 Shooting Creek Rd					NA			NA		03/21/2012
						31-682 Harvestwood Rd										
(690) Sandy Flats Rd	1.30	50	R			31-679 Poor Farm Rd					NA			NA		03/21/2012
						US 221 Floyd Hwy North										
(691) Lazy Lane	0.60	60	R			Dead End					NA			NA		05/15/2014
						31-729 Wills Ridge Rd										
(692) Low Gap Rd	2.00	60	R			31-730 Ridge View Rd					NA			NA		03/16/2012
						31-695 Galen Lane										
(693) Needmore Lane	1.00	850	R			31-615 Christiansburg Pike					NA			NA		04/03/2012
Town of Floyd																
(694) East Oxford St	0.13	2900	R			US 221 West Main St					NA			NA		04/03/2012
						31-1001 Newtown Rd										
(694) Newtown Rd	0.21	640	R			31-1001 East Oxford St					NA			NA		04/03/2012
						NCL Floyd										
Floyd County																
(694) Newtown Rd	0.51	640	N			NCL Floyd					NA			NA		04/03/2012
						31-693 Needmore Lane										
(695) Needmore Lane	0.05	540	R			SR 8 S, Webbs Mill Rd N					NA			NA		04/03/2012
						31-693 Galen Lane										
(695) Galen Lane	0.25	20	R			31-693 Needmore Lane					NA			NA		05/15/2014
						SR 8 N, Webbs Mill Rd N										
(696) Valley Dr	1.45	80	R			31-813 Penn Rd					NA			NA		04/23/2014
						1.45 ME 31-813										
(696) Valley Dr	0.33	130	R			WCL Floyd					NA			NA		04/23/2014

Virginia Department of Transportation
Traffic Engineering Division
2016
Annual Average Daily Traffic Volume Estimates By Section of Route
Floyd Maintenance Area

Route	Length	AADT	QA	4Tire	Bus	-----Truck-----				QC	K Factor	QK	Dir Factor	AAWDT	QW	Year
						2Axle	3+Axle	1Trail	2Trail							
Town of Floyd																
(696) Penn Ave	0.31	580	R			From: WCL Floyd					NA			NA		04/03/2012
						To: SR 8, North Locust St										
Floyd County																
(697) Deer Field Lane	1.10	80	R			From: Dead End					NA			NA		03/27/2012
						To: 31-615 Christiansburg Pike										
(698) Little River Rd	0.70	70	R			From: Dead End					NA			NA		05/15/2014
						To: SR 8 Webbs Mill Rd N										
(699) Bluebird Rd	1.15	60	R			From: Dead End					NA			NA		03/27/2012
						To: 31-615 Christiansburg Pike										
(700) Simmental Rd	0.37	47	R			From: Dead End					NA			NA		03/16/2012
						To: 31-729 Wills Ridge Rd										
(701) Rocky Hollow Rd	0.20	20	R			From: Dead End					NA			NA		04/25/2014
						To: 31-758 Buffalo Mountain Rd										
(702) Sumner Rd	0.30	40	R			From: 31-706 Thunderstruck Rd					NA			NA		03/27/2012
						To: Dead End										
(703) Autumn Dr	1.25	50	R			From: Dead End					NA			NA		05/02/2014
						To: 31-865 Sugar Run Rd										
(704) Dickerson Rd	0.25	20	R			From: Dead End					NA			NA		04/29/2014
						To: 31-738 Easter Creek Rd										
(705) Beaver Creek Rd	3.50	130	R			From: 31-730 Ridge View Rd					NA			NA		03/16/2012
						To: SR 8 W, Webbs Mill Rd N										
(705) Slusher Store Rd	0.67	260	R			From: SR 8 E, Webbs Mill Rd N					NA			NA		03/27/2012
						To: 31-706 S, Thunderstruck Rd										
(705) Sowers Rd	3.10	70	R			From: 31-706 S, Thunderstruck Rd; Nixon Rd					NA			NA		05/09/2014
						To: 31-616 Otey Rd										
(705) Sowers Rd	0.94	30	R			From: 0.94 ME 31-616					NA			NA		05/09/2014
						To: 31-615 Christiansburg Pike										
(706) Nixon Rd	0.30	30	R			From: 31-617 White Oak Grove Rd					NA			NA		03/27/2012
						To: 0.30 MS 31-617										
(706) Thunderstruck Rd	2.00	20	R			From: 31-705 N, Sowers Rd					NA			NA		05/09/2014
						To: 31-705 S, Slusher Store Rd										
(706) Thunderstruck Rd	0.30	70	R			From: 31-705 S, Slusher Store Rd					NA			NA		05/09/2014
						To: 31-615 Christiansburg Pike										
(707) Rock Rd	0.20	50	R			From: Dead End					NA			NA		04/23/2014
						To: 31-708 Whispering Rock Rd										
(708) Whispering Rock Rd	0.40	20	R			From: 31-710 Woods Gap Rd					NA			NA		04/23/2014
						To: Dead End; Gap										

Virginia Department of Transportation
Traffic Engineering Division
2016
Annual Average Daily Traffic Volume Estimates By Section of Route
Floyd Maintenance Area

Route	Length	AADT	QA	4Tire	Bus	-----Truck-----				QC	K Factor	QK	Dir Factor	AAWDT	QW	Year
						2Axle	3+Axle	1Trail	2Trail							
Floyd County																
(708) Whispering Rock Rd	0.40	60	R			From: Dead End; Gap					NA			NA		03/21/2012
(708) Whispering Rock Rd	0.06	90	R			To: 31-707 Rock Rd					NA			NA		04/23/2014
						From: 31-615 Barberry Rd										
(709) Parkway Lane	1.60	50	R			To: SR 8 Pkwy Lane South					NA			NA		03/21/2012
(709) Woods Gap Rd	0.60	10	R			From: Blue Ridge Pkwy					NA			NA		04/23/2014
(709) Morning Dew Lane	1.90	20	R			To: Blue Ridge Pkwy					NA			NA		04/23/2014
						From: 31-615 Haycock Rd										
(710) Woods Gap Rd	1.00	60	R			To: Blue Ridge Pkwy					NA			NA		03/21/2012
(710) Woods Gap Rd	2.60	380	R			From: 31-714 Roberson Mill Rd					NA			NA		03/21/2012
(710) Storkers Knob Rd	0.80	600	R			To: 31-798 Storkers Knob Rd					NA			NA		04/13/2012
						From: 31-798 Woods Gap Rd										
(711) Graysville Rd	0.60	70	R			To: SR 8 Parkway Lane South					NA			NA		05/03/2014
						From: 31-641 Timberline Rd					NA			NA		
(712) Hope Rd	0.69	120	R			To: 31-642 Meadow Run Rd					NA			NA		03/21/2012
(712) Hope Rd	0.81	50	R			From: 31-714 Roberson Mill Rd					NA			NA		04/23/2014
						To: 0.69 ME 31-714					NA			NA		
(714) Spring Dale Rd	0.55	30	R			From: 31-709 Pkwy Lane					NA			NA		04/23/2014
(714) Spring Dale Rd	1.45	50	R			To: 31-716 Tuggles Gap Rd					NA			NA		04/23/2014
						From: 0.55 MN 31-716					NA			NA		
(714) Roberson Mill Rd	0.50	220	R			To: SR 8 N, Parkway Lane South					NA			NA		03/21/2012
(714) Roberson Mill Rd	2.00	70	R			From: SR 8 S, Parkway Lane South					NA			NA		04/23/2014
(714) Buffalo Lane	0.10	40	R			To: 31-712 Hope Rd					NA			NA		03/21/2012
(714) James Lane	0.10	20	R			From: 31-710 Woods Gap Rd; Gap					NA			NA		04/23/2014
						To: 31-709 Morning Dew Lane; Gap					NA			NA		
(715) Runnette Bag Rd	0.60	20	R			From: Blue Ridge Pkwy					NA			NA		04/23/2014
						To: Dead End					NA			NA		
(716) Tuggles Gap Rd	2.00	60	R			From: Dead End					NA			NA		04/23/2014
(716) Fairview Church Rd	0.20	160	R			To: SR 8, Blue Ridge Pkwy					NA			NA		03/07/2012
(716) Cox Store Rd	2.10	70	R			From: 31-720 E, Fairview Church Rd					NA			NA		04/23/2014
						To: 31-720 E, Tuggles Gap Rd					NA			NA		
(716) Cox Store Rd	1.00	90	R			From: 31-720 W, Cox Store Rd					NA			NA		03/07/2012
						To: 31-720 W, Fairview Church Rd					NA			NA		
(716) Cox Store Rd	1.00	90	R			From: 31-717 Krisiti Lane					NA			NA		03/07/2012
						To: 31-807 Canning Factory Rd					NA			NA		

Virginia Department of Transportation
Traffic Engineering Division
2016
Annual Average Daily Traffic Volume Estimates By Section of Route
Floyd Maintenance Area

Route	Length	AADT	QA	4Tire	Bus	-----Truck-----				QC	K Factor	QK	Dir Factor	AAWDT	QW	Year
						2Axle	3+Axle	1Trail	2Trail							
Floyd County																
(717) Krisiti Lane	0.50	50	R									NA		NA		03/07/2012
(717) Krisiti Lane	0.50	80	R									NA		NA		04/23/2014
(717) Fairview Church Rd	0.95	450	R									NA		NA		03/07/2012
(718) Mill Run Rd	0.50	70	R									NA		NA		05/09/2014
(719) Laurel Branch Rd	3.38	280	G	99%	0%	0%	0%	0%	0%	C	0.126	0.727	300	G		2016
(720) Fairview Church Rd	0.50	70	R									NA		NA		03/07/2012
(720) Fairview Church Rd	1.00	80	R									NA		NA		03/07/2012
(720) Fairview Church Rd	0.70	120	R									NA		NA		03/07/2012
(720) Fairview Church Rd	1.30	290	R									NA		NA		03/07/2012
(720) Via Dr	0.90	20	R									NA		NA		04/23/2014
(720) Long Level Rd	0.20	310	R									NA		NA		03/07/2012
(720) Epperly Mill Rd	2.90	90	R									NA		NA		03/07/2012
(720) Epperly Mill Rd	0.20	300	R									NA		NA		03/07/2012
(721) Falling Branch Rd	1.25	70	R									NA		NA		04/23/2014
(721) Falling Branch Rd	0.25	120	R									NA		NA		04/23/2014
(722) Long Level Rd	1.60	310	R									NA		NA		03/07/2012
(722) Rose Hill Rd	0.55	60	R									NA		NA		03/12/2012
(723) Patrick Rd	0.60	20	R									NA		NA		04/23/2014
(724) Old Furnace Rd	1.02	20	R									NA		NA		04/23/2014
(725) Millimeter Rd	0.06	20	R									NA		NA		04/23/2014
(726) Black Ridge Rd	6.79	430	R									NA		NA		03/07/2012

Virginia Department of Transportation
Traffic Engineering Division
2016
Annual Average Daily Traffic Volume Estimates By Section of Route
Floyd Maintenance Area

Route	Length	AADT	QA	4Tire	Bus	-----Truck-----				QC	K Factor	QK	Dir Factor	AAWDT	QW	Year
						2Axle	3+Axle	1Trail	2Trail							
Floyd County																
(726) Black Ridge Rd	0.50	680	R								NA		NA			03/17/2012
			From: 31-804 Rush Fork Rd													
			To: 31-807 Canning Factory Rd													
(726) Black Ridge Rd; Canning Factory Rd	0.70	970	G	96%	0%	1%	1%	2%	0%	C	0.100	0.578	1000	G		2016
			From: 31-807 Black Ridge Rd; Canning Factory Rd													
			To: US 221 Floyd Hwy South													
(727) Moles Rd	0.44	30	R								NA		NA			04/25/2014
			From: Dead End													
			To: 0.44 MN Dead End													
(727) Moles Rd	0.51	60	R								NA		NA			04/25/2014
			From: 0.44 MN Dead End													
			To: 31-604 Halls Store Rd													
(727) Moles Rd	1.00	130	R								NA		NA			03/16/2012
			From: 31-604 Halls Store Rd													
			To: 31-799 Conner Grove Rd													
(727) Union School Rd	1.20	450	G	98%	0%	1%	1%	1%	0%	F	0.096	0.546	480	G		2016
			From: 31-799 Conner Grove Rd													
			To: 31-772 Kyle Weeks Rd													
(727) Union School Rd	3.60	450	G	98%	0%	1%	1%	1%	0%	C	0.095	0.556	470	G		2016
			From: 31-772 Kyle Weeks Rd													
			To: US 221 Floyd Hwy South													
(728) Wade Rd	0.70	47	R								NA		NA			04/29/2014
			From: 31-740 Ferney Creek Rd													
			To: 31-743 Reedsville Rd													
(728) Reedsville Rd	1.20	90	R								NA		NA			04/29/2014
			From: 31-743 Reedsville Rd													
			To: 31-729 N, Laurel Ranch Rd													
(728) Wildwood Rd	0.45	30	R								NA		NA			04/29/2014
			From: 31-729 S, Laurel Ranch Rd													
			To: Dead End													
(729) Laurel Branch Rd	4.45	260	R								NA		NA			03/16/2012
			From: US 221 Floyd Hwy South													
			To: 31-719 Wills Ridge Rd													
(729) Wills Ridge Rd	2.96	460	R								NA		NA			03/16/2012
			From: 31-719 Wills Ridge Rd													
			To: 31-719 Laurel Branch Rd													
(730) Parker Lane	0.80	30	R								NA		NA			05/13/2014
			From: SR 8 Webbs Mill Rd													
			To: 31-787 Indian Valley Rd													
(730) Parker Lane	0.15	20	R								NA		NA			05/13/2014
			From: 31-787 Indian Valley Rd													
			To: 0.80 ME 31-787													
(730) Duncans Chapel Rd	4.07	510	G	97%	1%	0%	1%	1%	0%	F	0.108	0.573	540	G		2016
			From: 0.80 ME 31-787													
			To: 31-751 Parker Lane													
(730) Duncans Chapel Rd; Ridge View Rd	0.50	540	G	97%	1%	0%	1%	1%	0%	F	0.101	0.526	560	G		2016
			From: 31-751 Parker Lane													
			To: 31-750 Alum Ridge Rd													
(730) Ridge View Rd	2.70	830	G	97%	1%	0%	1%	1%	0%	C	0.100	0.862	880	G		2016
			From: 31-750 Alum Ridge Rd													
			To: 31-705 Beaver Creek Rd													
(731) Chestnut Ridge Rd	0.45	30	R								NA		NA			04/29/2014
			From: 31-705 Beaver Creek Rd													
			To: SR 8 Webbs Mill Rd N													
(732) Buffalo Springs Lane	0.60	48	R								NA		NA			03/09/2012
			From: SR 8 Webbs Mill Rd N													
			To: 31-729 Wills Ridge Rd													
(734) Cindy Lane	0.20	20	R								NA		NA			03/23/2012
			From: 31-729 Wills Ridge Rd													
			To: Dead End													
(735) Dusty Rock Rd	0.02	80	R								NA		NA			03/13/2012
			From: Dead End													
			To: 31-647 Deer Run Rd													
			From: 31-647 Deer Run Rd													
			To: 31-750 Alum Ridge Rd													
			From: 31-750 Alum Ridge Rd													
			To: 0.02 ME 31-750													

Virginia Department of Transportation
Traffic Engineering Division
2016
Annual Average Daily Traffic Volume Estimates By Section of Route
Floyd Maintenance Area

Route	Length	AADT	QA	4Tire	Bus	-----Truck-----				QC	K Factor	QK	Dir Factor	AAWDT	QW	Year
						2Axle	3+Axle	1Trail	2Trail							
Floyd County																
(735) Dusty Rock Rd	1.80	70	R			0.02 ME 31-750					NA			NA		04/29/2014
(735) Dusty Rock Rd	1.03	250	R			31-864 Country Lane					NA			NA		03/13/2012
(736) Camp Creek Rd	1.00	190	R			SR 8 Webbs Mill Rd N					NA			NA		03/13/2012
(737) Lester Rd	0.80	150	R			Dead End					NA			NA		04/29/2014
(738) Mt Elbert Rd	1.60	230	R			SR 8 Webbs Mill Rd N					NA			NA		03/13/2012
(738) Easter Creek Rd	1.70	30	R			31-739 Reed Hill Rd					NA			NA		04/29/2014
(738) Easter Creek Rd	0.70	90	R			31-738 Easter Creek Rd					NA			NA		04/29/2014
(739) Reed Hill Rd	3.70	60	R			31-750 N, Alum Ridge Rd					NA			NA		03/13/2012
(739) Lester Rd	1.18	120	R			31-618 Easter Creek Rd					NA			NA		03/16/2012
(739) Sam Reed Rd	1.20	170	R			31-618 Mt Elbert Rd					NA			NA		03/16/2012
(739) Sam Reed Rd	0.60	80	R			31-704 Dickerson Rd					NA			NA		04/29/2014
(740) Indigo Mountain Rd	2.10	20	R			31-750 S, Alum Ridge Rd					NA			NA		04/29/2014
(740) Ferney Creek Rd	0.97	20	R			31-740 White Rock Rd					NA			NA		04/29/2014
(740) Ferney Creek Rd	0.43	50	R			31-742 Lost Bent Rd					NA			NA		03/16/2012
(740) Weeks Rd	1.80	60	R			31-750 Alum Ridge Rd					NA			NA		04/29/2014
(740) Posey Rd	0.90	290	R			31-688 Music Rd					NA			NA		04/29/2014
(740) White Rock Rd	1.55	220	G	95%	2%	0%	0%	2%	0%	C	0.086	0.909	240	G	2016	
(740) White Rock Rd	3.75	160	G	95%	2%	0%	0%	2%	0%	F	0.118	0.524	170	G	2016	
(742) Lost Bent Rd	1.20	50	R			31-730 Duncans Chapel Rd					NA			NA		03/16/2012
(743) Reedsville Rd	3.20	50	R			US 221 Floyd Hwy South					NA			NA		05/15/2014
(744) Rolling Fork Lane	0.05	10	R			31-769 N, Ferney Creek Rd					NA			NA		05/06/2014
						31-769 N, Indigo Mountain Rd					NA			NA		
						31-728 Wade Rd					NA			NA		
						31-747 Ferney Creek Rd; Gap					NA			NA		
						Dead End; Gap					NA			NA		
						31-730 W, Duncans Chapel Rd					NA			NA		
						31-730 E, Duncans Chapel Rd					NA			NA		
						31-750 S, Alum Ridge Rd					NA			NA		
						31-750 N, Alum Ridge Rd					NA			NA		
						31-814 Dulaney Rd					NA			NA		
						31-787 Indian Valley Rd					NA			NA		
						31-601 Berry Hill Rd					NA			NA		
						31-739 Lester Rd; Reed Hill Rd					NA			NA		
						31-750 Alum Ridge Rd					NA			NA		
						31-728 Wade Rd					NA			NA		
						Dead End					NA			NA		
						31-672 Laurel Creek Rd					NA			NA		

Virginia Department of Transportation
 Traffic Engineering Division
 2016
 Annual Average Daily Traffic Volume Estimates By Section of Route
 Floyd Maintenance Area

Route	Length	AADT	QA	4Tire	Bus	-----Truck-----				QC	K Factor	QK	Dir Factor	AAWDT	QW	Year
						2Axle	3+Axle	1Trail	2Trail							
Floyd County																
(745) King Ranch Rd	0.20	80	R								NA			NA		04/29/2014
(746) Graham Rd	1.70	30	R								NA			NA		04/29/2014
(747) Kings Trail	1.10	20	R								NA			NA		04/29/2014
(747) Ferney Creek Rd	1.60	40	R								NA			NA		04/29/2014
(748) Parkview Rd	0.70	690	R								NA			NA		04/03/2012
(749) Rocky Hill Rd	1.90	100	R								NA			NA		05/13/2014
(750) Alum Ridge Rd	4.60	870	G	95%	1%	2%	0%	2%	0%	C	0.115		0.8	920	G	2016
(750) Alum Ridge Rd	2.07	970	G	95%	1%	2%	0%	2%	0%	F	0.115		0.807	1000	G	2016
(750) Alum Ridge Rd	1.63	1000	G	95%	1%	2%	0%	2%	0%	F	0.120		0.818	1100	G	2016
(750) Alum Ridge Rd	1.06	1200	G	95%	1%	2%	0%	2%	0%	F	0.11		0.785	1200	G	2016
(750) Alum Ridge Rd	0.88	1200	G	95%	1%	2%	0%	2%	0%	F	0.108		0.67	1200	G	2016
(750) Alum Ridge Rd	1.76	1300	G	95%	1%	2%	0%	2%	0%	F	0.108		0.836	1400	G	2016
(751) Sutphin Rd	1.88	130	R								NA			NA		03/13/2012
(751) Windy Hill Rd	0.70	110	R								NA			NA		03/13/2012
(751) Indian Creek Rd	1.75	140	R								NA			NA		03/13/2012
(751) Duncans Chapel Rd	0.90	320	G	93%	4%	0%	2%	1%	0%	C	0.140		0.64	330	G	2016
(752) Simpkins Rd	0.30	10	R								NA			NA		05/13/2014
(752) Mill Rd	1.10	30	R								NA			NA		05/13/2014
(753) Indian Creek Rd	1.10	40	R								NA			NA		05/13/2014
(754) Macks Mountain Rd	1.46	260	G	95%	2%	0%	2%	1%	0%	C	0.099		0.786	270	G	2016
(754) Macks Mountain Rd	2.44	140	G	95%	2%	0%	2%	1%	0%	F	0.122		0.559	150	G	2016

Virginia Department of Transportation
Traffic Engineering Division
2016
Annual Average Daily Traffic Volume Estimates By Section of Route
Floyd Maintenance Area

Route	Length	AADT	QA	4Tire	Bus	-----Truck-----				QC	K Factor	QK	Dir Factor	AAWDT	QW	Year
						2Axle	3+Axle	1Trail	2Trail							
Floyd County																
(755) Hollandsworth Rd	1.50	20	R								NA		NA			05/13/2014
(756) Hollandsworth Rd	1.00	70	R								NA		NA			05/13/2014
(757) Hylton Rd	1.10	40	R								NA		NA			05/13/2014
(757) Hylton Rd	1.30	90	R								NA		NA			05/13/2014
(758) Woodberry Rd	0.80	220	G	99%	0%	0%	0%	0%	0%	F	0.098	0.682	230	G		2016
(758) Buffalo Mountain Rd	1.70	210	G	99%	0%	0%	0%	0%	0%	C	0.115	0.556	230	G		2016
(758) Buffalo Mountain Rd	3.45	210	R								NA		NA			03/09/2012
(758) Buffalo Mountain Rd	2.16	110	R								NA		NA			04/25/2014
(758) Buffalo Mountain Rd	1.75	190	R								NA		NA			03/09/2012
(758) Buffalo Mountain Rd	3.32	290	R								NA		NA			03/09/2012
(758) Camp Five Rd	1.40	370	R								NA		NA			03/09/2012
(758) Camp Five Rd	1.20	150	R								NA		NA			05/13/2014
(759) Vaughn Mill Rd	2.50	70	R								NA		NA			05/13/2014
(760) Quesenberry Rd	3.00	40	R								NA		NA			05/15/2014
(760) Windsor Rd	1.10	40	R								NA		NA			05/15/2014
(761) Sugar Tree Rd	0.90	46	R								NA		NA			04/25/2014
(761) Sugar Tree Rd	0.60	70	R								NA		NA			04/25/2014
(761) Sugar Tree Rd	0.20	100	R								NA		NA			03/09/2012
(761) Mira Ford Rd	0.55	30	R								NA		NA			04/25/2014
(762) Gardner Rd	0.30	70	R								NA		NA			05/13/2014
(762) Dusty Mile Rd	1.03	40	R								NA		NA			05/13/2014

Virginia Department of Transportation
Traffic Engineering Division
2016
Annual Average Daily Traffic Volume Estimates By Section of Route
Floyd Maintenance Area

Route	Length	AADT	QA	4Tire	Bus	-----Truck-----				QC	K Factor	QK	Dir Factor	AAWDT	QW	Year
						2Axle	3+Axle	1Trail	2Trail							
Floyd County																
(763) Deer Valley Rd	2.10	10	R			From 31-787 Indian Valley Rd					NA		NA			05/13/2014
						To 31-764 Merifield Rd										
(764) Burks Fork Rd	1.00	220	R			From 31-630 Dogwood Lane					NA		NA			03/09/2012
(764) Merifield Rd	1.54	47	R			From US 221 Floyd Hwy South					NA		NA			03/16/2012
(764) Merifield Rd	3.00	60	R			From 31-763 Deer Valley Rd					NA		NA			05/13/2014
						To 31-730 Duncans Chapel Rd										
(765) Keith Rd	0.50	40	R			From 31-764 Merifield Rd					NA		NA			05/13/2014
(765) Keith Rd	0.10	60	R			From 0.50 ME 31-764					NA		NA			05/13/2014
						To 31-768 Firehouse Rd										
(766) Talford Rd	0.10	370	R			From 31-750 Alum Ridge Rd					NA		NA			03/16/2012
(766) Easy Dr	2.20	220	R			From 31-767 Easy Dr					NA		NA			05/13/2014
						From 31-767 Talford Rd										
						To 31-730 Duncans Chapel Rd										
(767) Talford Rd	0.30	170	R			From 31-768 Firehouse Rd					NA		NA			03/16/2012
(767) Talford Rd	1.10	210	R			From 31-789 Clay Rd					NA		NA			03/16/2012
						To 31-766 Easy Dr										
(768) Kyle Weeks Rd	2.10	290	R			From 31-771 Harris Hollow Rd					NA		NA			03/09/2012
(768) Firehouse Rd	1.88	570	R			From US 221 E, Floyd Hwy South					NA		NA			03/16/2012
						From US 221 W, Floyd Hwy South										
(768) Firehouse Rd	0.30	200	R			From 31-767 Talford Rd					NA		NA			03/16/2012
(768) Firehouse Rd	1.39	100	R			From 31-765 Keith Rd					NA		NA			05/13/2014
						To 31-766 Easy Dr										
(769) Reed Lane	0.50	60	R			From 31-787 Indian Valley Rd					NA		NA			04/29/2014
(769) Willis Mill	0.40	20	R			From 31-764 S, Merifield Rd					NA		NA			04/29/2014
						From 31-764 N, Merifield Rd										
(769) Agnes Lane	2.20	110	R			From 31-768 S, Firehouse Rd					NA		NA			03/16/2012
						From 31-768 N, Firehouse Rd										
(769) Ferney Creek Rd	1.40	90	R			From 31-750 S, Alum Ridge Rd					NA		NA			04/29/2014
						From 31-750 Alum Ridge Rd										
(769) Gold Finch Rd	0.70	40	R			From 31-740 N, Indigo Mountain Rd					NA		NA			04/29/2014
						From 31-740 S, Indigo Mountain Rd										
(770) Big Rock Rd	0.40	100	R			From 31-746 Graham Rd					NA		NA			03/09/2012
						From 31-768 Kyle Weeks Rd										
(771) Chestnut Creek Lane	0.80	60	R			From US 221 Floyd Hwy South					NA		NA			04/25/2014
						From 31-799 Conner Grove Rd										
						To 31-772 Kyle Weeks Rd										

Virginia Department of Transportation
Traffic Engineering Division
2016
Annual Average Daily Traffic Volume Estimates By Section of Route
Floyd Maintenance Area

Route	Length	AADT	QA	4Tire	Bus	-----Truck-----				QC	K Factor	QK	Dir Factor	AAWDT	QW	Year
						2Axle	3+Axle	1Trail	2Trail							
Floyd County																
(771) Kyle Weeks Rd	0.90	140	R								NA			NA		04/25/2014
(771) Harris Hollow Rd	0.80	40	R								NA			NA		04/25/2014
(771) Harris Hollow Rd	1.60	170	R								NA			NA		04/25/2014
(772) Kyle Weeks Rd	1.60	90	R								NA			NA		03/07/2012
(773) Elephant Curve Rd	0.61	20	R								NA			NA		03/16/2012
(774) John Deere Rd	0.90	40	R								NA			NA		04/25/2014
(775) Henry Lane	0.60	80	R								NA			NA		04/25/2014
(776) Sawmill Rd	0.59	60	R								NA			NA		03/07/2012
(777) Winery Rd	0.60	190	R								NA			NA		03/07/2012
(779) Deharts Store Rd	0.60	10	R								NA			NA		04/25/2014
(780) Turnip Patch Rd	1.40	40	R								NA			NA		04/25/2014
(781) Mat Rd	1.20	20	R								NA			NA		04/25/2014
Carroll County																
(781) Mat Rd	0.30	20	R								NA			NA		08/06/2002
Floyd County																
(782) Telling Rd	0.10	40	R								NA			NA		04/25/2014
(783) Thistle Hill Rd	1.60	40	R								NA			NA		04/25/2014
(784) Burks Fork Rd	1.60	60	R								NA			NA		04/25/2014
(785) Burks Fork Rd	0.70	50	R								NA			NA		04/25/2014
(785) Hylton Hollow Rd	0.50	20	R								NA			NA		04/25/2014
(785) Hylton Hollow Rd	1.00	20	R								NA			NA		04/25/2014

Virginia Department of Transportation
Traffic Engineering Division
2016
Annual Average Daily Traffic Volume Estimates By Section of Route
Floyd Maintenance Area

Route	Length	AADT	QA	4Tire	Bus	-----Truck-----				QC	K Factor	QK	Dir Factor	AAWDT	QW	Year
						2Axle	3+Axle	1Trail	2Trail							
Floyd County																
(785) Hylton Hollow Rd	0.90	10	R									NA		NA		04/25/2014
(786) Boone Rd	2.00	60	R									NA		NA		03/09/2012
(786) Laurel Knob Rd	0.40	30	R									NA		NA		04/25/2014
(787) Indian Valley Rd	5.67	340	G	98%	1%	0%	0%	1%	0%	C	0.100	0.528	360	G		2016
(787) Indian Valley Rd	1.23	590	G	98%	1%	0%	0%	1%	0%	F	0.097	0.525	620	G		2016
(787) Indian Valley Rd	3.61	380	G	98%	1%	0%	0%	1%	0%	F	0.098	0.737	400	G		2016
(787) Indian Valley Rd	0.58	780	G	98%	1%	0%	0%	1%	0%	F	0.095	0.775	820	G		2016
(787) Indian Valley Rd	1.55	730	G	98%	1%	0%	0%	1%	0%	F	0.109	0.798	770	G		2016
(787) Indian Valley Rd	1.41	860	G	98%	1%	0%	0%	1%	0%	F	0.115	0.785	910	G		2016
(789) Clay Rd	0.40	50	R									NA		NA		05/13/2014
(790) Lick Ridge Rd	3.05	120	R									NA		NA		05/06/2014
(790) Lick Ridge Rd	1.91	40	R									NA		NA		03/29/2012
(791) Pee Wee Dr	0.70	10	R									NA		NA		05/03/2014
(792) Highland Haven Run	0.70	80	R									NA		NA		03/29/2012
(793) Smart View Rd	0.10	40	R									NA		NA		03/21/2012
(793) Smart View Rd	0.01	48	R									NA		NA		05/09/2014
(793) Cannadays Gap Rd	0.50	90	R									NA		NA		05/09/2014
(793) Cannadays Gap Rd	1.39	50	R									NA		NA		03/21/2012
(794) Lumber Lane	0.54	160	R									NA		NA		03/27/2012
(795) Huff Mill Rd	1.32	190	R									NA		NA		03/23/2012
(796) Copper Hill Rd	0.75	180	R									NA		NA		03/29/2012

Virginia Department of Transportation
Traffic Engineering Division
2016
Annual Average Daily Traffic Volume Estimates By Section of Route
Floyd Maintenance Area

Route	Length	AADT	QA	4Tire	Bus	-----Truck-----				QC	K Factor	QK	Dir Factor	AAWDT	QW	Year
						2Axle	3+Axle	1Trail	2Trail							
Floyd County																
(798) Woods Gap Rd	0.78	1700	R								NA		NA			04/03/2012
Town of Floyd																
(798) Woods Gap Rd	0.22	1700	N								NA		NA			04/03/2012
Floyd County																
(799) Conner Grove Rd	3.85	450	G	95%	2%	0%	1%	1%	0%	F	0.11	0.505	480	G		2016
(799) Conner Grove Rd	5.07	300	G	95%	2%	0%	1%	1%	0%	C	0.111	0.543	320	G		2016
(800) Siner Rd	0.25	20	R								NA		NA			05/03/2014
(802) Dreamers Lane	0.55	20	R								NA		NA			05/06/2014
(803) Akers Rd	0.30	50	R								NA		NA			05/13/2014
(804) Rush Fork Rd	4.67	120	R								NA		NA			03/07/2012
(805) Emmanuel Rd	1.80	60	R								NA		NA			03/07/2012
(806) Commerce Center Dr	0.38	170	R								NA		NA			04/03/2012
(807) Canning Factory Rd	1.52	280	G	95%	1%	1%	1%	2%	0%	F	0.104	0.559	290	G		2016
(807) Canning Factory Rd	1.00	350	G	95%	1%	1%	1%	2%	0%	C	0.108	0.539	370	G		2016
(808) Diamond Knob Rd	0.80	90	R								NA		NA			05/06/2014
(808) Diamond Knob Rd	2.40	30	R								NA		NA			05/06/2014
(809) Indian Spring Rd	0.50	40	R								NA		NA			05/13/2014
(810) Gallimore Rd	1.23	90	R								NA		NA			03/27/2012
(811) Hillcrest Dr	0.20	80	R								NA		NA			05/15/2014
(812) Showalter Rd	1.60	10	R								NA		NA			05/13/2014
(813) Penn Rd	0.15	30	R								NA		NA			04/23/2014

Virginia Department of Transportation
Traffic Engineering Division
2016
Annual Average Daily Traffic Volume Estimates By Section of Route
Floyd Maintenance Area

Route	Length	AADT	QA	4Tire	Bus	-----Truck-----				QC	K Factor	QK	Dir Factor	AAWDT	QW	Year
						2Axle	3+Axle	1Trail	2Trail							
Floyd County																
(813) Penn Rd	1.00	80	R			From 31-696 Valley Dr					NA			NA		04/23/2014
(813) Penn Rd	0.02	80	R			To 1.00 ME 31-696					NA			NA		04/23/2014
						From SR 8 Webbs Mill Rd										
(814) Dulaney Rd	0.60	30	R			To Dead End S					NA			NA		05/13/2014
(814) Dulaney Rd	0.80	60	R			From 31-740 White Rock Rd					NA			NA		03/16/2012
						To Dead End N										
(815) School Lane	0.25	10	R			From 31-768 Kyle Weeks Rd					NA			NA		04/25/2014
(815) School Lane	0.05	120	R			To 0.25 MN 31-768					NA			NA		04/25/2014
						From US 221 Floyd Hwy South										
(816) Huckleberry Rd	0.70	80	R			To Dead End					NA			NA		05/15/2014
						From 31-729 Laurel Ranch Rd										
(817) Old Mill Rd	0.44	110	R			To Dead End					NA			NA		04/29/2014
(817) Old Mill Rd	0.36	90	R			From 0.44 ME Dead End					NA			NA		03/27/2012
(817) Phlegar Hill Rd	1.70	70	R			To 31-615 N, Christiansburg Pike					NA			NA		03/27/2012
						From 31-615 S, Christiansburg Pike										
						To US 221 Floyd Hwy North										
(818) Alta View Rd	0.80	40	R			From Dead End					NA			NA		04/25/2014
						To 31-799 Conner Grove Rd										
(819) Black Forest Rd	1.02	100	R			From Beginning of Loop					NA			NA		03/21/2012
(819) Black Forest Rd	0.18	100	R			To End of Loop					NA			NA		03/21/2012
						From US 221 Floyd Hwy North										
(820) Pinewood Lane	0.90	60	R			To Dead End					NA			NA		05/02/2014
						From 31-888 Silver Leaf Rd										
(821) Hog Mountain Rd	0.15	20	R			From 31-799 Conner Grove Rd					NA			NA		04/25/2014
						To Dead End										
(822) Hideaway Lane	0.70	46	R			From Dead End					NA			NA		03/21/2012
						To 31-668 Cannaday School Rd										
(823) Hubbard Lane	0.10	30	R			From Dead End					NA			NA		04/25/2014
						To 31-804 Rush Fork Rd										
(824) Mill Pond Rd	0.50	30	R			From Dead End					NA			NA		04/25/2014
						To US 221 Floyd Hwy South										
(830) Crestview Dr	0.23	70	R			From 31-798 Woods Gap Rd					NA			NA		03/27/2012
						To Cul-de-Sac										
(831) White Oak Dr	0.20	60	R			From 31-798 Woods Gap Rd					NA			NA		03/27/2012
						To Cul-de-Sac										

Virginia Department of Transportation
Traffic Engineering Division
2016
Annual Average Daily Traffic Volume Estimates By Section of Route
Floyd Maintenance Area

Route	Length	AADT	QA	4Tire	Bus	-----Truck-----				QC	K Factor	QK	Dir Factor	AAWDT	QW	Year
						2Axle	3+Axle	1Trail	2Trail							
Floyd County																
(840) Carriage Rd	0.37	80	R								NA			NA		03/27/2012
(841) Wade Hill Rd	0.28	40	R								NA			NA		03/16/2012
(860) Shooting Creek Rd	2.30	220	G	94%	0%	1%	5%	0%	0%	F	0.108		0.692	230	G	2016
(860) Shooting Creek Rd	1.60	380	G	94%	0%	1%	5%	0%	0%	F	0.101		0.658	390	G	2016
(860) Shooting Creek Rd	1.30	770	G	94%	0%	1%	5%	0%	0%	C	0.118		0.692	800	G	2016
(860) Shooting Creek Rd	1.85	360	G	94%	0%	1%	5%	0%	0%	F	0.118		0.692	370	G	2016
(862) Grace Lane	0.40	30	R								NA			NA		04/29/2014
(863) River Lane	0.09	20	R								NA			NA		03/13/2012
(864) Country Lane	0.70	150	R								NA			NA		04/29/2014
(865) Sugar Run Rd	2.30	60	R								NA			NA		05/02/2014
(865) Sugar Run Rd	1.30	20	R								NA			NA		05/02/2014
(888) Silver Leaf Rd	1.40	20	R								NA			NA		05/02/2014
(888) Silver Leaf Rd	1.34	30	R								NA			NA		05/02/2014
(888) Cypress Dr	1.08	60	R								NA			NA		05/02/2014
Town of Floyd																
(1001) Oxford St	0.30	1900	R								NA			NA		04/03/2012
(1001) East Oxford St	0.32	2500	R								NA			NA		05/15/2014
(1002) Wilson Ave	0.12	340	R								NA			NA		04/03/2012
(1003) Baker St	0.31	720	R								NA			NA		04/03/2012
Floyd County																
(1003) Baker St	0.15	720	N								NA			NA		04/03/2012

Virginia Department of Transportation
Traffic Engineering Division
2016
Annual Average Daily Traffic Volume Estimates By Section of Route
Floyd Maintenance Area

Route	Length	AADT	QA	4Tire	Bus	-----Truck-----				QC	K Factor	QK	Dir Factor	AAWDT	QW	Year
						2Axle	3+Axle	1Trail	2Trail							
Town of Floyd																
(1004) Nira St	0.08	120	R								NA		NA			04/03/2012
Floyd County																
(1004) Nira St	0.05	120	N								NA		NA			04/03/2012
Town of Floyd																
(1004) Nira St	0.18	120	N								NA		NA			04/03/2012
(1006) Page St	0.08	510	R								NA		NA			04/03/2012
(1007) Maple St	0.08	480	R								NA		NA			04/03/2012
(1008) Sweeney St	0.06	430	R								NA		NA			04/03/2012
Floyd County																
(1008) Sweeney St	0.09	430	N								NA		NA			04/03/2012
Town of Floyd																
(1009) Oak Hill Dr	0.08	1300	R								NA		NA			04/03/2012
Floyd County																
(1009) Oak Hill Dr	0.12	1300	N								NA		NA			04/03/2012
Town of Floyd																
(1010) Clearview Dr	0.11	320	R								NA		NA			04/03/2012
Floyd County																
(1010) Blue Ridge Circle	0.19	320	N								NA		NA			04/03/2012
Town of Floyd																
(1011) Harris Hart Rd	0.07	140	R								NA		NA			04/03/2012
Floyd County																
(1011) Harris Hart Rd	0.02	140	N								NA		NA			04/03/2012
(1011) Harris Hart Rd	0.04	150	R								NA		NA			04/03/2012
(1012) Willis Dr	0.06	180	R								NA		NA			04/03/2012
Town of Floyd																
(1013) Howard St SE	0.17	520	R								NA		NA			04/03/2012

Virginia Department of Transportation
Traffic Engineering Division
2016
Annual Average Daily Traffic Volume Estimates By Section of Route
Floyd Maintenance Area

Route	Length	AADT	QA	4Tire	Bus	-----Truck-----				QC	K Factor	QK	Dir Factor	AAWDT	QW	Year
						2Axle	3+Axle	1Trail	2Trail							
Town of Floyd																
(1014) Fox St NW	0.12	200	R								NA		NA			04/03/2012
(1015) Tise St NE	0.24	180	R								NA		NA			04/03/2012
(1016) Sumpter Circle	0.24	40	R								NA		NA			04/03/2012
Floyd County																
(1020) Appalachian Rd	0.26	170	R								NA		NA			05/15/2014
(1025) Poff Dr	0.36	50	R								NA		NA			03/29/2012
(1030) Sams Rd	0.71	130	R								NA		NA			05/09/2014
(9142) Willis Elementary School	0.10	240	R								NA		NA			04/03/2012
(9144) Check Elementary School	0.10	420	R								NA		NA			04/03/2012
(9145) Floyd Elementary School	0.51	1300	R								NA		NA			04/03/2012
(9478) Indian Valley Elementary School	0.10	180	R								NA		NA			04/03/2012
(888) Silverleaf Rd	0.36	20	R								NA		NA			09/03/2014
(888) Silverleaf Rd	0.45	50	R								NA		NA			09/03/2014
(888) Cypress Rd	0.10	120	R								NA		NA			09/03/2014
(993) Remington Rd	0.02	30	R								NA		NA			09/03/2014
(609) Belcher Mountain Rd	0.01	120	R								NA		NA			09/18/2014
(634)	0.13	130	R								NA		NA			01/19/2012
(726) Rock Church Rd	0.02	230	R								NA		NA			09/18/2014
(758) Willis Rd	0.30	470	N	92%	1%	1%	2%	3%	0%	N	0.128	0.516	490	N	2016	
(857) Hosta Lane	0.15	30	R								NA		NA			10/02/2014