

2013

**Virginia Department of Transportation
Daily Traffic Volume Estimates
Including Vehicle Classification Estimates**

where available

Jurisdiction Report

44

Henry County
City of Martinsville
Town of Ridgeway

Prepared By

**Virginia Department of Transportation
Traffic Engineering Division**

In Cooperation With

**U.S. Department of Transportation
Federal Highway Administration**

Virginia Department of Transportation
Traffic Engineering Division
Traffic Monitoring Section

The Virginia Department of Transportation (VDOT) conducts a program where traffic count data are gathered from sensors in or along streets and highways and other sources. From these data, estimates of the average number of vehicles that traveled each segment of road are calculated. VDOT periodically publishes booklets listing these estimates.

One of these booklets, titled "Average Daily Traffic Volumes with Vehicle Classification Data, on Interstate, Arterial and Primary Routes" includes a list of each Interstate and Primary highway segment with the estimated Annual Average Daily Traffic (AADT) for that segment. AADT is the total annual traffic estimate divided by the number of days in the year. This booklet also includes information such as estimates of the percentage of the AADT made up by 6 different vehicle types, ranging from cars to double trailer trucks; estimated Annual Average Weekday Traffic (AAWDT), which is the number of vehicles estimated to have traveled the segment of highway during a 24 hour weekday averaged over the year; as well as Peak Hour and Peak Direction factors used by planners to formulate design criteria.

In addition to the Primary and Interstate publication, one hundred books are published periodically, one for each of 100 areas across the state defined by VDOT for record-keeping purposes. These books include traffic volume estimates for roads within the county, cities, and towns within the area. These books are titled "Daily Traffic Volumes Including Vehicle Classification Estimates, where available; Jurisdiction Report numbers 00 through 99".

Also available are a number of reports summarizing the average Vehicle Miles Traveled (VMT) in selected jurisdictions and other categories of highways. There are many different ways to present traffic volume summary information. Because the user determines the value of each presentation, the reports have been redesigned based on user requests and feedback. The people of the VDOT Traffic Engineering Division Traffic Monitoring Section who produce these books welcome requests for other helpful ways of presenting the summary information.

A compact disc (CD) is available that includes files in the Adobe® Portable Document Format (PDF) that can be displayed, searched, and printed using common desktop computer equipment. The CD includes the publications described above as well as a number of other reports, including specialized VMT summaries and smaller AADT reports for each city and town separately.

Publication Notes

Parallel Roads

For road inventory and management purposes, some roadways are counted separately by direction and have separately published traffic estimates for each direction of travel. Examples of such roadways are the interstate system and routes with separated facilities and (usually) one-way traffic facilities in urban areas. In these publications, they are referred to as parallel roads. As a convenience for the users of the publication, the listing for segments of roads with parallel segments are published with both the traffic estimates for their own direction of travel (e.g. I-95 Northbound) as well as the estimate of the total of all traffic on the same route including parallel roadways (all directions of I-95). The publication will have a "Combined Traffic Estimates for Parallel Roadways on this Route" or "Combined Traffic" identifiers for the combined direction of travel estimates.

Roadways such as I-395 with a North segment, a South segment and a separate Reversible lane segment will have the estimate for more than two parallel roadways included in the entire combined traffic estimate.

Some routes have very complicated paths through cities and towns. These parallel paths may be too complex to allow a relationship between nearby sections of the opposite direction on the same route. In this case, to indicate that the traffic estimates for such a road segment may not include all directions of traffic on that route, the line that would list the combined values will indicate "NA" for not available.

VDOT's traffic monitoring program includes more than 100,000 segments of roads and highways ranging from several mile sections of Interstate highways to very short sections of city streets. Due to problems experienced obtaining some traffic count data, and the level of quality necessary to maintain confidence in the data, no estimate is currently available for some segments of roadway. These segments are included in the publications indicating "NA" for not available. It is the intention of the VDOT Traffic Engineering Division Traffic Monitoring group to obtain the data necessary and to report traffic volume estimates on all road segments included in these publications.

Many of the road segments in this program are local secondary roads. The amount and detail of data collected on these roads are not as great as the data collected on higher volume roads. The vehicle classification, average weekday traffic volumes, and the theoretical design hour traffic volumes are not calculated for these roads. The publications indicate "NA" for the information that is not available.

This publication is based on a traffic monitoring program initiated in 1997. Because the data collection techniques and statistical evaluation processes are different than those used in previous years, comparison with previous publications may be misleading.

Glossary of Terms:

Route: The Route Number assigned to this segment of roadway with the master inventory route number if this is an overlapping route, with official street or highway name if available.

Length: Length of the traffic segment in miles.

AADT: Annual Average Daily Traffic. The estimate of typical daily traffic on a road segment for all days of the week, Sunday through Saturday, over the period of one year.

QA: Quality of AADT:

- A Average of Complete Continuous Count Data
- B Average of Selected Continuous Count Data
- F Factored Short Term Traffic Count Data
- G Factored Short Term Traffic Count Data with Growth Element
- H Historical Estimate
- M Manual Uncounted Estimate
- N AADT of Similar Neighboring Traffic Link
- O Provided By External Source
- R Raw Traffic Count, Unfactored

4Tire: Percentage of the traffic volume made up of motorcycles, passenger cars, vans and pickup trucks.

Bus: Percentage of the traffic volume made up of busses.

2Axle Truck: Percentage of the traffic volume made up of 2 axle single unit trucks (not including pickups and vans).

3+Axle Truck: Percentage of the traffic volume made up of single unit trucks with three or more axles.

1Trail Truck: Percentage of the traffic volume made up of units with a single trailer.

2Trail Truck: Percentage of the traffic volume made up of units with more than one trailer.

QC: Quality of Classification Data:

- A Average of Complete Continuous Count Data
- B Average of Selected Continuous Count Data
- C Short Term Classified Traffic Count Data
- F Factored Short Term Traffic Count Data
- H Historical Estimate
- M Mass Collective Average
- N Classification Estimates of Similar Neighboring Traffic Link

K Factor: The estimate of the portion of the traffic volume traveling during the peak hour or design hour.

QK: Quality of the K Factor estimate:

- A Factor based on 30th Highest Hour Observed During at least 250 days of Continuous Traffic Data
- B Factor based on other Hour Observed During Less than 250 days of Continuous Traffic Data
- F Factor based on Highest Hour Collected at in a 48 Hour Weekday Period
- M Factor based on Manual Estimate of design hour
- N Design Hour Factor (K Factor) of Similar Neighboring Traffic Link
- O Provided by External Source

Dir Factor: The estimate of the portion of the traffic volume traveling in the peak direction during the peak hour..

AAWDT: Average Annual Weekday Traffic. The estimate of typical traffic over the period of one year for the days between Monday through Thursday inclusive.






QW: Quality of AAWDT:

- A Average of Complete Continuous Count Data
- B Average of Selected Continuous Count Data
- F Factored Short Term Traffic Count Data
- G Factored Short Term Traffic Count Data with Growth Element
- M Manual Uncounted Estimate
- N AAWDT of Similar Neighboring Traffic Link
- O Provided by External Source





Year: Year for which the published values are appropriate. If the Quality of AADT (QA) is "R", the year is the year that the raw traffic count was collected, and if available,

Route Shield Legend

Route Systems

- North
 Interstate Route Traffic volume data for Interstate Routes and some other routes are reported separately by direction, as well as combined.
-  US Route
-  Virginia State Route
-  Frontage Road (F precedes frontage route number)
-  Secondary Route

Special Routes

- Bus
 Bus - Business Route
Bypass - Bypass Route
Truck - Truck Route
- ALT
 ALT - Alternate Route
Wye - Wye Route connector
-  P - Parallel Route; Southbound or Westbound direction lanes of a numbered route where they are on a different road facility than the other direction.
-  The VDOT Maintenance Jurisdiction number is displayed below the Secondary Route Number if the Maintenance Jurisdiction is different than the jurisdiction in the title of the report.

Virginia Department of Transportation
 Traffic Engineering Division
 2013
 Annual Average Daily Traffic Volume Estimates By Section of Route
 Henry Maintenance Area

| Route | Jurisdiction | Length | AADT | QA | 4Tire | Bus | -----Truck----- | | | | QC | K Factor | QK | Dir Factor | AAWDT | QW | |
|-------|-------------------------|----------------------|------|-------|-------|-----|-----------------|--------|--------|--------|----|-------------|-------|---------------|-------|-------|---|
| | | | | | | | 2Axle | 3+Axle | 1Trail | 2Trail | | | | | | | |
| | | | | | | | | | | | | | | | | | |
| | | | | | | | | | | | | | | | | | |
| 57 | Fairystone Park Hwy | Henry County | 3.77 | 5600 | G | 97% | 1% | 0% | 0% | 1% | 0% | F | 0.093 | F | 0.635 | 5800 | G |
| | | | | | | | | | | | | | | | | | |
| | | | | | | | | | | | | | | | | | |
| 57 | Fairystone Park Hwy | Henry County | 2.09 | 7400 | G | 97% | 1% | 0% | 0% | 1% | 0% | C | 0.090 | F | 0.654 | 7700 | G |
| | | | | | | | | | | | | | | | | | |
| | | | | | | | | | | | | | | | | | |
| 57 | Fairystone Park Hwy | Henry County | 2.83 | 7400 | G | 98% | 1% | 0% | 0% | 1% | 0% | C | 0.093 | F | 0.591 | 7600 | G |
| | | | | | | | | | | | | | | | | | |
| | | | | | | | | | | | | | | | | | |
| 57 | Fairystone Park Hwy | Henry County | 1.01 | 13000 | G | 98% | 1% | 0% | 0% | 1% | 0% | F | 0.09 | F | 0.55 | 13000 | G |
| | | | | | | | | | | | | | | | | | |
| | | | | | | | | | | | | | | | | | |
| 57 | 220 William F Stone Hwy | Henry County | 0.77 | 15000 | G | 84% | 1% | 1% | 1% | 12% | 1% | F | 0.075 | F | 0.536 | 15000 | G |
| | | | | | | | | | | | | | | | | | |
| | | | | | | | | | | | | | | | | | |
| 57 | Appalachian Dr | Henry County | 1.68 | 1900 | G | 99% | 0% | 1% | 0% | 0% | 0% | F | 0.109 | F | 0.54 | 2000 | G |
| | | | | | | | | | | | | | | | | | |
| | | | | | | | | | | | | | | | | | |
| 57 | Appalachian Dr | Henry County | 2.00 | 6400 | G | 99% | 0% | 1% | 0% | 0% | 0% | C | 0.091 | F | 0.591 | 6700 | G |
| | | | | | | | | | | | | | | | | | |
| | | | | | | | | | | | | | | | | | |
| 57 | Fayette St | City of Martinsville | 1.34 | 2900 | G | 99% | 0% | 0% | 0% | 0% | 0% | F | 0.098 | F | 0.614 | 3100 | G |
| | | | | | | | | | | | | | | | | | |
| | | | | | | | | | | | | | | | | | |
| 57 | Fayette St | City of Martinsville | 0.34 | 3700 | G | 99% | 0% | 0% | 0% | 0% | 0% | C | 0.099 | F | 0.613 | 3900 | G |
| | | | | | | | | | | | | | | | | | |
| | | | | | | | | | | | | | | | | | |
| 57 | Bus 220 Memorial Blvd | City of Martinsville | 0.85 | 10000 | G | 97% | 0% | 1% | 0% | 2% | 0% | C | 0.089 | F | 0.503 | 11000 | G |
| | | | | | | | | | | | | | | | | | |
| | | | | | | | | | | | | | | | | | |
| 57 | Bus 220 Memorial Blvd | City of Martinsville | 0.25 | 14000 | G | 97% | 0% | 1% | 0% | 2% | 0% | F | 0.087 | F | 0.566 | 15000 | G |
| | | | | | | | | | | | | | | | | | |
| | | | | | | | | | | | | | | | | | |
| 57 | Bus 58 Starling Ave | City of Martinsville | 0.85 | 8900 | G | 98% | 1% | 1% | 0% | 1% | 0% | C | 0.09 | F | 0.55 | 9500 | G |
| | | | | | | | | | | | | | | | | | |
| | | | | | | | | | | | | | | | | | |
| 57 | Bus 58 Starling Ave | City of Martinsville | 0.15 | 7500 | G | 98% | 1% | 1% | 0% | 1% | 0% | F | 0.096 | F | 0.576 | 8000 | G |
| | | | | | | | | | | | | | | | | | |
| | | | | | | | | | | | | | | | | | |
| 57 | Bus 58 Church St | City of Martinsville | 0.10 | 10000 | G | 98% | 1% | 1% | 0% | 0% | 0% | C | 0.09 | F | 0.601 | 11000 | G |
| | | | | | | | | | | | | | | | | | |
| | | | | | | | | | | | | | | | | | |
| 57 | Bus 58 Church St | City of Martinsville | 0.28 | 9400 | G | 98% | 1% | 1% | 0% | 0% | 0% | F | 0.09 | F | 0.542 | 10000 | G |
| | | | | | | | | | | | | | | | | | |
| | | | | | | | | | | | | | | | | | |
| 57 | Bus 58 E Church Rd | City of Martinsville | 0.26 | 8900 | G | 98% | 1% | 1% | 0% | 0% | 0% | F | 0.092 | F | 0.616 | 9500 | G |
| | | | | | | | | | | | | | | | | | |
| | | | | | | | | | | | | | | | | | |
| 57 | Bus 58 E Church Rd | City of Martinsville | 0.13 | 12000 | G | 98% | 1% | 1% | 0% | 1% | 0% | F | 0.088 | F | 0.586 | 13000 | G |
| | | | | | | | | | | | | | | | | | |
| | | | | | | | | | | | | | | | | | |

Virginia Department of Transportation
Traffic Engineering Division
2013
Annual Average Daily Traffic Volume Estimates By Section of Route
Henry Maintenance Area

| Route | Jurisdiction | Length | AADT | QA | 4Tire | Bus | -----Truck----- | | | | QC | K Factor | QK | Dir Factor | AAWDT | QW |
|--|----------------------|--------|-------|----|-------|-----|-----------------|--------|--------|--------|----|-------------|----|---------------|-------|----|
| | | | | | | | 2Axle | 3+Axle | 1Trail | 2Trail | | | | | | |
| From: Hooker St 57 58 E Church Rd | City of Martinsville | 0.77 | 15000 | G | 98% | 1% | 1% | 0% | 1% | 0% | C | 0.086 | F | 0.614 | 16000 | G |
| To: ECL Martinsville | | | | | | | | | | | | | | | | |
| From: A L Philpott Hwy 57 58 A L Philpott Hwy | Henry County | 0.54 | 13000 | A | 98% | 0% | 0% | 0% | 1% | 0% | C | 0.101 | A | 0.613 | 14000 | A |
| To: US 58 | | | | | | | | | | | | | | | | |
| From: US 58 A L Philpott Hwy 57 Chatham Rd | Henry County | 9.82 | 3000 | G | 94% | 1% | 1% | 2% | 3% | 0% | C | 0.098 | F | 0.627 | 3100 | G |
| To: 44-647 Mountain Valley Rd | | | | | | | | | | | | | | | | |
| From: 44-647 Mountain Valley Rd 57 Chatham Rd | Henry County | 2.98 | 1900 | G | 94% | 1% | 1% | 2% | 3% | 0% | F | 0.096 | F | 0.547 | 2000 | G |
| To: Pittsylvania County Line | | | | | | | | | | | | | | | | |
| From: SR 57 Bassett ALT 57 Riverside Dr | Henry County | 2.87 | 5500 | G | 96% | 1% | 1% | 1% | 2% | 0% | C | 0.088 | F | 0.543 | 5700 | G |
| To: 44-903 Stanleytown | | | | | | | | | | | | | | | | |
| From: 44-903 TB Stanley Hwy ALT 57 N River Rd | Henry County | 1.22 | 8600 | G | 96% | 1% | 1% | 1% | 2% | 0% | F | 0.105 | F | 0.646 | 9000 | G |
| To: US 220 | | | | | | | | | | | | | | | | |
| From: Patrick County Line 58 A L Philpott Hwy | Henry County | 2.67 | 6200 | G | 94% | 0% | 1% | 1% | 4% | 0% | F | 0.086 | F | 0.573 | 6500 | G |
| To: 44-695 Spencer-Preston Rd | | | | | | | | | | | | | | | | |
| From: 44-695 Spencer-Preston Rd 58 A L Philpott Hwy | Henry County | 3.31 | 6800 | G | 94% | 0% | 1% | 1% | 4% | 0% | F | 0.088 | F | 0.605 | 7100 | G |
| To: 44-687 E, Soapstone Rd | | | | | | | | | | | | | | | | |
| From: 44-687 E, Soapstone Rd 58 A L Philpott Hwy | Henry County | 2.46 | 10000 | G | 94% | 0% | 1% | 1% | 4% | 0% | C | 0.093 | F | 0.610 | 11000 | G |
| To: US 220 William F Stone Hwy; US 58 Bus | | | | | | | | | | | | | | | | |
| From: US 220 West of Martinsville 58 220 William F Stone Hwy | Henry County | 3.49 | 16000 | G | 84% | 1% | 1% | 1% | 12% | 1% | F | 0.076 | F | 0.537 | 15000 | G |
| To: US 220 South of Martinsville | | | | | | | | | | | | | | | | |
| From: US 220; Bus US 220 Greensboro Rd 58 William F Stone Hwy | Henry County | 2.65 | 11000 | G | 93% | 1% | 1% | 0% | 5% | 0% | F | 0.085 | F | 0.528 | 11000 | G |
| To: 44-650 Irisburg Rd | | | | | | | | | | | | | | | | |
| From: 44-650 Irisburg Rd 58 William F Stone Hwy | Henry County | 3.72 | 7600 | G | 93% | 1% | 1% | 0% | 5% | 0% | F | 0.078 | F | 0.549 | 7600 | G |
| To: Bus US 58 | | | | | | | | | | | | | | | | |
| From: Bus US 58 William F Stone Hwy 58 A L Philpott Hwy | Henry County | 1.89 | 13000 | G | 93% | 1% | 1% | 0% | 5% | 0% | F | 0.085 | F | 0.543 | 13000 | G |
| To: 44-620 Old Liberty Dr | | | | | | | | | | | | | | | | |
| From: 44-620 Old Liberty Dr 58 A L Philpott Hwy | Henry County | 2.11 | 12000 | G | 93% | 1% | 1% | 0% | 5% | 0% | F | 0.085 | F | 0.504 | 12000 | G |
| To: 44-610 Axton Rd | | | | | | | | | | | | | | | | |
| From: 44-610 Axton Rd 58 A L Philpott Hwy | Henry County | 1.38 | 10000 | G | 93% | 1% | 1% | 0% | 5% | 0% | F | 0.084 | F | 0.506 | 10000 | G |
| To: Pittsylvania County Line | | | | | | | | | | | | | | | | |
| From: US 58; US 220 William F Stone Hwy Bus 58 A L Philpott Hwy | Henry County | 2.40 | 7900 | G | 98% | 0% | 0% | 1% | 1% | 0% | C | 0.098 | F | 0.648 | 8200 | G |
| To: Bus US 220 Greensboro Rd | | | | | | | | | | | | | | | | |

Virginia Department of Transportation
Traffic Engineering Division
2013
Annual Average Daily Traffic Volume Estimates By Section of Route
Henry Maintenance Area

| Route | Jurisdiction | Length | AADT | QA | 4Tire | Bus | -----Truck----- | | | | QC | K Factor | QK | Dir Factor | AAWDT | QW |
|---|------------------------------|--------|-------|----|-------|-----|-----------------|--------|--------|--------|----|-------------|----|---------------|-------|----|
| | | | | | | | 2Axle | 3+Axle | 1Trail | 2Trail | | | | | | |
| From: Bus US 220 Greensboro Rd To: SCL Martinsville | Henry County | 0.72 | 17000 | G | 97% | 1% | 0% | 0% | 1% | 0% | F | 0.086 | F | 0.581 | 18000 | G |
| From: SCL Martinsville To: SR 57 Starling Avenue | City of Martinsville | 0.71 | 19000 | G | 97% | 1% | 0% | 0% | 1% | 0% | C | 0.086 | F | 0.542 | 20000 | G |
| From: SR 57 Starling Avenue To: Bus US 220 Memorial Blvd | City of Martinsville | 0.85 | 8900 | G | 98% | 1% | 1% | 0% | 1% | 0% | C | 0.09 | F | 0.55 | 9500 | G |
| From: Mulberry Rd To: Church St | City of Martinsville | 0.15 | 7500 | G | 98% | 1% | 1% | 0% | 1% | 0% | F | 0.096 | F | 0.576 | 8000 | G |
| From: Church St To: Starling Ave | City of Martinsville | 0.10 | 10000 | G | 98% | 1% | 1% | 0% | 0% | 0% | C | 0.09 | F | 0.601 | 11000 | G |
| From: Oakdale St, Starling Ave To: Church St Ext | City of Martinsville | 0.28 | 9400 | G | 98% | 1% | 1% | 0% | 0% | 0% | F | 0.09 | F | 0.542 | 10000 | G |
| From: Fairy St To: Brookdale St | City of Martinsville | 0.26 | 8900 | G | 98% | 1% | 1% | 0% | 0% | 0% | F | 0.092 | F | 0.616 | 9500 | G |
| From: Brookdale St To: Hooker St | City of Martinsville | 0.13 | 12000 | G | 98% | 1% | 1% | 0% | 1% | 0% | F | 0.088 | F | 0.586 | 13000 | G |
| From: Hooker St To: ECL Martinsville | City of Martinsville | 0.77 | 15000 | G | 98% | 1% | 1% | 0% | 1% | 0% | C | 0.086 | F | 0.614 | 16000 | G |
| From: ECL Martinsville To: SR 57 Chatham Rd | Henry County | 0.54 | 13000 | A | 98% | 0% | 0% | 0% | 1% | 0% | C | 0.101 | A | 0.613 | 14000 | A |
| From: SR 57 Chatham Rd To: 44-930 Dogwood Dr | Henry County | 2.48 | 10000 | G | 93% | 1% | 1% | 2% | 2% | 0% | C | 0.085 | F | 0.581 | 11000 | G |
| From: 44-930 Dogwood Dr To: US 58 William F Stone Hwy | Henry County | 0.51 | 9500 | G | 98% | 0% | 0% | 0% | 1% | 0% | F | 0.092 | F | 0.561 | 10000 | G |
| From: North Carolina State Line To: SCL Ridgeway | Henry County | 3.27 | 7500 | G | 90% | 1% | 0% | 1% | 7% | 1% | C | 0.087 | F | 0.567 | 7800 | G |
| From: SCL Ridgeway To: Bus US 220 Church St; Main St | Town of Ridgeway (Maint: 44) | 0.55 | 9600 | G | 90% | 1% | 0% | 1% | 7% | 1% | F | 0.090 | F | 0.505 | 10000 | G |
| From: Bus US 220 Church St; Main St To: US 220 Greensboro Rd | Town of Ridgeway (Maint: 44) | 0.28 | 6500 | G | 86% | 1% | 1% | 1% | 11% | 1% | C | 0.083 | F | 0.524 | 6700 | G |
| From: US 220 Greensboro Rd To: SR 174 Kings Mountain Rd | Henry County | 4.24 | 4000 | G | 97% | 1% | 1% | 1% | 1% | 0% | C | 0.101 | F | 0.614 | 4200 | G |
| From: SR 174 Kings Mountain Rd To: 44-657 Old Quarry Rd | Henry County | | | | | | | | | | | | | | | |

Virginia Department of Transportation
Traffic Engineering Division
2013
Annual Average Daily Traffic Volume Estimates By Section of Route
Henry Maintenance Area

| Route | Jurisdiction | Length | AADT | QA | 4Tire | Bus | -----Truck----- | | | | QC | K Factor | QK | Dir Factor | AAWDT | QW |
|----------------------------|------------------------------|--------|-------|----|-------|-----|-----------------|--------|--------|--------|----|-------------|----|---------------|-------|----|
| | | | | | | | 2Axle | 3+Axle | 1Trail | 2Trail | | | | | | |
| 174 Kings Mountain Rd | Henry County | 1.45 | 14000 | G | 96% | 1% | 0% | 0% | 2% | 0% | C | 0.099 | F | 0.666 | 15000 | G |
| 174 Kings Mountain Rd | Henry County | 1.12 | 13000 | G | 96% | 1% | 0% | 0% | 2% | 0% | F | 0.095 | F | 0.62 | 14000 | G |
| 174 Kings Mountain Rd | Henry County | 1.72 | 14000 | G | 96% | 1% | 0% | 0% | 2% | 0% | F | 0.095 | F | 0.541 | 14000 | G |
| 174 Liberty St | City of Martinsville | 0.49 | 14000 | G | 97% | 0% | 0% | 1% | 2% | 0% | F | 0.092 | F | 0.566 | 15000 | G |
| 174 Liberty St | City of Martinsville | 0.20 | 15000 | G | 97% | 0% | 0% | 1% | 2% | 0% | F | 0.088 | F | 0.573 | 16000 | G |
| 174 Liberty St | City of Martinsville | 0.60 | 8900 | G | 97% | 0% | 0% | 1% | 2% | 0% | C | 0.095 | F | 0.607 | 9500 | G |
| 220 Greensboro Rd | Henry County | 3.05 | 10000 | A | 84% | 1% | 1% | 1% | 12% | 1% | C | 0.103 | A | 0.517 | 9900 | A |
| 220 Greensboro Rd | Henry County | 0.34 | 11000 | G | 79% | 1% | 1% | 1% | 16% | 1% | C | 0.075 | F | 0.52 | 11000 | G |
| 220 Greensboro Rd | Town of Ridgeway (Maint: 44) | 0.36 | 11000 | N | 79% | 1% | 1% | 1% | 16% | 1% | N | 0.075 | N | 0.52 | 11000 | N |
| 220 Greensboro Rd | Town of Ridgeway (Maint: 44) | 0.58 | 16000 | G | 81% | 1% | 1% | 1% | 14% | 1% | C | 0.076 | F | 0.523 | 16000 | G |
| 220 Greensboro Rd | Henry County | 0.03 | 16000 | N | 81% | 1% | 1% | 1% | 14% | 1% | N | 0.076 | N | 0.523 | 16000 | N |
| 220 Greensboro Rd | Henry County | 2.35 | 19000 | G | 84% | 1% | 1% | 1% | 12% | 1% | F | 0.078 | F | 0.513 | 19000 | G |
| 220 58 William F Stone Hwy | Henry County | 3.49 | 16000 | G | 84% | 1% | 1% | 1% | 12% | 1% | F | 0.076 | F | 0.537 | 15000 | G |
| 220 William F Stone Hwy | Henry County | 4.00 | 15000 | G | 84% | 1% | 1% | 1% | 12% | 1% | F | 0.076 | F | 0.502 | 14000 | G |
| 220 William F Stone Hwy | Henry County | 3.22 | 15000 | G | 84% | 1% | 1% | 1% | 12% | 1% | F | 0.074 | F | 0.568 | 14000 | G |
| 220 57 William F Stone Hwy | Henry County | 0.77 | 15000 | G | 84% | 1% | 1% | 1% | 12% | 1% | F | 0.075 | F | 0.536 | 15000 | G |
| 220 Virginia Ave | Henry County | 1.98 | 16000 | G | 87% | 1% | 1% | 1% | 10% | 1% | F | 0.076 | F | 0.516 | 16000 | G |
| 220 Virginia Ave | Henry County | 3.84 | 15000 | G | 87% | 1% | 1% | 1% | 10% | 1% | F | 0.075 | F | 0.503 | 15000 | G |

Virginia Department of Transportation
Traffic Engineering Division
2013
Annual Average Daily Traffic Volume Estimates By Section of Route
Henry Maintenance Area

| Route | Jurisdiction | Length | AADT | QA | 4Tire | Bus | -----Truck----- | | | | QC | K Factor | QK | Dir Factor | AAWDT | QW |
|---|--|--------|-------|----|-------|-----|-----------------|--------|--------|--------|----|-------------|----|---------------|-------|----|
| | | | | | | | 2Axle | 3+Axle | 1Trail | 2Trail | | | | | | |
| Bus 220 Greensboro Rd | From: US 220 William F Stone Hwy: Greensboro Rd Henry County | 3.21 | 13000 | G | 96% | 0% | 1% | 1% | 3% | 0% | C | 0.09 | F | 0.505 | 14000 | G |
| Bus 220 Memorial Blvd | To: Bus US 58, A L Philpott Hwy From: US 58 SOUTH OF MARTINSVILLE Henry County | 0.72 | 17000 | G | 97% | 1% | 0% | 0% | 1% | 0% | F | 0.086 | F | 0.581 | 18000 | G |
| Bus 220 Memorial Blvd | To: SCL MARTINSVILLE From: City of Martinsville | 0.71 | 19000 | G | 97% | 1% | 0% | 0% | 1% | 0% | C | 0.086 | F | 0.542 | 20000 | G |
| Bus 220 Memorial Blvd | To: STARLING AVE From: City of Martinsville | 0.25 | 14000 | G | 97% | 0% | 1% | 0% | 2% | 0% | F | 0.087 | F | 0.566 | 15000 | G |
| Bus 220 Memorial Blvd | To: Broad Street From: City of Martinsville | 0.85 | 10000 | G | 97% | 0% | 1% | 0% | 2% | 0% | C | 0.089 | F | 0.503 | 11000 | G |
| Bus 220 Memorial Blvd | To: Fayette St From: City of Martinsville | 0.65 | 12000 | G | 98% | 0% | 0% | 0% | 1% | 0% | C | 0.087 | F | 0.500 | 13000 | G |
| Bus 220 Virginia Ave | To: NCL Martinsville From: Henry County | 2.29 | 20000 | G | 98% | 0% | 0% | 0% | 1% | 0% | F | 0.091 | F | 0.526 | 20000 | G |
| Bus 220 Virginia Ave | To: 44-609 Daniel Creek Rd From: Henry County | 2.02 | 19000 | G | 96% | 1% | 0% | 1% | 2% | 0% | C | 0.094 | F | 0.591 | 21000 | G |
| Bus 220 Church St | To: US 220 South of Ridgeway From: Henry County | 0.30 | 1500 | G | 99% | 1% | 0% | 0% | 0% | 0% | F | 0.103 | F | 0.706 | 1500 | G |
| Bus 220 Church St | To: SCL Ridgeway From: Town of Ridgeway (Maint: 44) | 0.53 | 1500 | N | 99% | 1% | 0% | 0% | 0% | 0% | N | 0.103 | N | 0.706 | 1500 | N |
| Bus 220 Main St | To: SR 87 Morehead Ave From: Town of Ridgeway (Maint: 44) | 0.81 | 3800 | G | 99% | 1% | 0% | 0% | 0% | 0% | C | 0.099 | F | 0.547 | 4000 | G |
| Bus 220 Main St | To: NCL Ridgeway From: Henry County | 0.04 | 3800 | N | 99% | 1% | 0% | 0% | 0% | 0% | N | 0.099 | N | 0.547 | 4000 | N |
| Bus 457 Church St | To: US 220 North of Ridgeway From: City of Martinsville | 0.59 | 4900 | G | 98% | 0% | 0% | 0% | 1% | 0% | F | 0.093 | F | 0.542 | 5200 | G |
| Combined Traffic Estimates for 2 Parallel Roadways on this Route: | | | 8800 | G | 98% | 1% | 1% | 0% | 0% | 0% | F | 0.089 | F | 0.554 | 9400 | G |
| Bus 457 Market St | To: Moss St From: City of Martinsville | 0.20 | 9900 | G | 98% | 0% | 0% | 0% | 1% | 0% | F | 0.091 | F | 0.53 | 11000 | G |
| Bus 457 Commonwealth Blvd | To: Commonwealth Blvd From: City of Martinsville | 0.56 | 13000 | G | 98% | 0% | 0% | 0% | 1% | 0% | F | 0.09 | F | 0.513 | 14000 | G |
| | To: Northside Dr | | | | | | | | | | | | | | | |

Virginia Department of Transportation
 Traffic Engineering Division
 2013
 Annual Average Daily Traffic Volume Estimates By Section of Route
 Henry Maintenance Area

| Route | Jurisdiction | Length | AADT | QA | 4Tire | Bus | -----Truck----- | | | | QC | K Factor | QK | Dir Factor | AAWDT | QW |
|---|--------------------------------|--------|-------|----|-------|-----|-----------------|--------|--------|--------|----|-------------|----|---------------|-------|----|
| | | | | | | | 2Axle | 3+Axle | 1Trail | 2Trail | | | | | | |
| 457 Commonwealth Blvd | From: Northside Dr | | | | | | | | | | | | | | | |
| | City of Martinsville | 0.36 | 18000 | G | 98% | 0% | 0% | 0% | 1% | 0% | C | 0.086 | F | 0.570 | 19000 | G |
| Combined Traffic Estimates for Parallel Roadways on this Route: | | | NA | | | | | | | | | 0.086 | F | 0.570 | NA | |
| 457 Commonwealth Blvd | To: Fairy St | | | | | | | | | | | | | | | |
| | City of Martinsville | 0.48 | 5400 | G | 98% | 0% | 0% | 0% | 1% | 0% | F | 0.088 | F | 0.51 | 5800 | G |
| Combined Traffic Estimates for Parallel Roadways on this Route: | | | NA | | | | | | | | | 0.088 | F | 0.51 | NA | |
| 457 Chatham Rd | From: Chatham Rd | | | | | | | | | | | | | | | |
| | City of Martinsville | 0.99 | 4100 | G | 97% | 0% | 1% | 1% | 1% | 0% | C | 0.089 | F | 0.580 | 4400 | G |
| 457 Old Chatham Rd | To: ECL Martinsville | | | | | | | | | | | | | | | |
| | Henry County | 2.62 | 3500 | G | 98% | 1% | 0% | 1% | 0% | 0% | C | NA | | 3700 | G | |
| 457 Fayette St | To: SR 57 | | | | | | | | | | | | | | | |
| | City of Martinsville | 0.61 | 3900 | G | 98% | 1% | 1% | 0% | 0% | 0% | C | 0.089 | F | 0.58 | 4200 | G |
| Combined Traffic Estimates for 2 Parallel Roadways on this Route: | | | 8800 | G | 98% | 1% | 1% | 0% | 0% | 0% | F | 0.089 | F | 0.554 | 9400 | G |
| 457 Fairy St | To: SR 457 Market St | | | | | | | | | | | | | | | |
| | City of Martinsville | 0.29 | 7400 | G | 98% | 1% | 1% | 0% | 1% | 0% | C | 0.094 | F | 0.571 | 7900 | G |
| Combined Traffic Estimates for Parallel Roadways on this Route: | | | NA | | | | | | | | | NA | | NA | | |
| 457 Fayette St | From: SR 457 Commonwealth Blvd | | | | | | | | | | | | | | | |
| | City of Martinsville | 0.29 | 7400 | G | 98% | 1% | 1% | 0% | 1% | 0% | C | 0.094 | F | 0.571 | 7900 | G |
| Combined Traffic Estimates for Parallel Roadways on this Route: | | | NA | | | | | | | | | NA | | NA | | |
| 457 Fayette St | To: Bus US 58 Church St | | | | | | | | | | | | | | | |

Virginia Department of Transportation
 Traffic Engineering Division
 2013
 Annual Average Daily Traffic Volume Estimates By Section of Route
 Henry Maintenance Area

| Route | Length | AADT | QA | 4Tire | Bus | -----Truck----- | | | | QC | K Factor | QK | Dir Factor | AAWDT | QW | Year | |
|-------------------------|--------|------|----|-------|-----|---|--------|--------|--------|----|-------------|----|---------------|-------|----|------------|--|
| | | | | | | 2Axle | 3+Axle | 1Trail | 2Trail | | | | | | | | |
| Henry County | | | | | | | | | | | | | | | | | |
| (F616) Belfast Dr | 0.40 | 30 | R | | | From: FR-849; Bus US 220; Evening Star Lane | | | | | NA | | | NA | | 04/08/2009 | |
| | | | | | | To: Dead End | | | | | | | | | | | |
| (F836) Stone View Dr | 0.22 | 250 | R | | | From: Dead End | | | | | NA | | | NA | | 04/10/2009 | |
| | | | | | | To: 44-782; Bus US 220 | | | | | | | | | | | |
| (F837) Camdon Dr | 0.20 | 80 | R | | | From: 44-1303; 44-1303 | | | | | NA | | | NA | | 04/10/2009 | |
| | | | | | | To: Dead End | | | | | | | | | | | |
| (F844) Dalton Circle | 0.16 | 20 | R | | | From: US 220 Greensboro Rd | | | | | NA | | | NA | | 03/27/2009 | |
| | | | | | | To: US 220 Greensboro Rd | | | | | | | | | | | |
| Town of Ridgeway | | | | | | | | | | | | | | | | | |
| (F845) | 0.11 | 0 | R | | | From: Dead End | | | | | NA | | | NA | | 03/27/2009 | |
| | | | | | | To: NCL Ridgeway | | | | | | | | | | | |
| Henry County | | | | | | | | | | | | | | | | | |
| (F845) | 0.03 | 0 | R | | | From: NCL Ridgeway | | | | | NA | | | NA | | 03/27/2009 | |
| | | | | | | To: US 220; 44-687; Bus US 220 | | | | | | | | | | | |
| (F847) Tensbury Dr | 0.26 | 300 | R | | | From: FR-849; 44-825; Bus US 220 | | | | | NA | | | NA | | 04/08/2009 | |
| | | | | | | To: Dead End | | | | | | | | | | | |
| (F848) Tensbury Dr | 0.06 | 80 | R | | | From: FR-849 Tensbury Dr | | | | | NA | | | NA | | 04/08/2009 | |
| | | | | | | To: FR-847 Tensbury Dr | | | | | | | | | | | |
| (F849) Tensbury Dr | 0.09 | 830 | R | | | From: FR-847; 44-825; Bus US 220 | | | | | NA | | | NA | | 04/08/2009 | |
| | | | | | | To: FR-616; Bus US 220 | | | | | | | | | | | |
| (F994) Spring Meadow Rd | 0.69 | 20 | R | | | From: 44-642 Eggleston Falls Rd | | | | | NA | | | NA | | 10/05/2012 | |
| | | | | | | To: Dead End | | | | | | | | | | | |
| (F996) | 0.04 | 10 | R | | | From: 44-650 Irisburg Rd; FR-1003 | | | | | NA | | | NA | | 04/15/2009 | |
| | | | | | | To: Dead End | | | | | | | | | | | |
| (F1002) | 0.08 | 0 | R | | | From: Dead End | | | | | NA | | | NA | | 05/13/2009 | |
| | | | | | | To: 44-650 Irisburg Rd | | | | | | | | | | | |
| (F1003) | 0.02 | 80 | R | | | From: 44-650 Irisburg Rd; FR-996 | | | | | NA | | | NA | | 04/15/2009 | |
| | | | | | | To: Dead End | | | | | | | | | | | |
| (F1004) Camp Branch Dr | 0.15 | 250 | R | | | From: Bus US 58 | | | | | NA | | | NA | | 04/22/2009 | |
| | | | | | | To: Dead End | | | | | | | | | | | |
| (F1005) Hooker Farm Rd | 0.33 | 10 | R | | | From: Dead End | | | | | NA | | | NA | | 04/22/2009 | |
| | | | | | | To: 0.33 Mi Away | | | | | | | | | | | |
| (F1008) | 0.08 | 80 | R | | | From: SR 174 Kings Mountain Rd | | | | | NA | | | NA | | 05/13/2009 | |
| | | | | | | To: Dead End | | | | | | | | | | | |
| (600) Summerset Dr | 0.55 | 45 | R | | | From: 44-647 Mountain Valley Rd | | | | | NA | | | NA | | 07/11/2012 | |
| | | | | | | To: 44-840 Rufus Rd | | | | | | | | | | | |
| (600) Summerset Dr | 0.72 | 10 | R | | | From: Dead End | | | | | NA | | | NA | | 07/11/2012 | |
| | | | | | | To: Dead End | | | | | | | | | | | |

Virginia Department of Transportation
Traffic Engineering Division
2013
Annual Average Daily Traffic Volume Estimates By Section of Route
Henry Maintenance Area

| Route | Length | AADT | QA | 4Tire | Bus | -----Truck----- | | | | QC | K Factor | QK | Dir Factor | AAWDT | QW | Year |
|-------------------------|--------|------|----|-------|-----|-----------------|--------|--------|--------|----|-------------|----|---------------|-------|----|------------|
| | | | | | | 2Axle | 3+Axle | 1Trail | 2Trail | | | | | | | |
| Henry County | | | | | | | | | | | | | | | | |
| (601) Bowens Creek Rd | 0.50 | 180 | R | | | | | | | | | | | NA | NA | 10/03/2012 |
| | | | | | | | | | | | | | | | | |
| | | | | | | | | | | | | | | | | |
| (602) Club House Rd | 0.68 | 110 | R | | | | | | | | | | | NA | NA | 09/28/2012 |
| | | | | | | | | | | | | | | | | |
| | | | | | | | | | | | | | | | | |
| (603) Cedar Hill Dr | 1.64 | 330 | R | | | | | | | | | | | NA | NA | 10/13/2012 |
| | | | | | | | | | | | | | | | | |
| | | | | | | | | | | | | | | | | |
| (604) Lillian Naff Rd | 0.94 | 90 | R | | | | | | | | | | | NA | NA | 10/03/2012 |
| | | | | | | | | | | | | | | | | |
| | | | | | | | | | | | | | | | | |
| (605) Henry Rd | 0.51 | 850 | G | 94% | 1% | 1% | 1% | 3% | 0% | C | 0.106 | F | 0.753 | 880 | G | 2013 |
| | | | | | | | | | | | | | | | | |
| | | | | | | | | | | | | | | | | |
| (606) Oak Level Rd | 1.16 | 270 | R | | | | | | | | | | | NA | NA | 10/03/2012 |
| | | | | | | | | | | | | | | | | |
| | | | | | | | | | | | | | | | | |
| (606) Oak Level Rd | 1.11 | 1900 | G | 98% | 1% | 1% | 1% | 0% | 0% | F | 0.101 | F | 0.684 | 2000 | G | 2013 |
| | | | | | | | | | | | | | | | | |
| | | | | | | | | | | | | | | | | |
| (606) Oak Level Rd | 1.35 | 1300 | G | 98% | 1% | 1% | 1% | 0% | 0% | C | 0.108 | F | 0.662 | 1400 | G | 2013 |
| | | | | | | | | | | | | | | | | |
| | | | | | | | | | | | | | | | | |
| (606) Oak Level Dr | 2.74 | 950 | G | 98% | 1% | 1% | 1% | 0% | 0% | F | 0.098 | F | 0.612 | 990 | G | 2013 |
| | | | | | | | | | | | | | | | | |
| | | | | | | | | | | | | | | | | |
| (606) Original Henry Rd | 3.76 | 1000 | G | 98% | 1% | 1% | 1% | 0% | 0% | F | 0.096 | F | 0.698 | 1000 | G | 2013 |
| | | | | | | | | | | | | | | | | |
| | | | | | | | | | | | | | | | | |
| (607) Woodlake Rd | 0.27 | 430 | R | | | | | | | | | | | NA | NA | 06/21/2012 |
| | | | | | | | | | | | | | | | | |
| | | | | | | | | | | | | | | | | |
| (608) Pawnee Lane | 0.33 | 300 | R | | | | | | | | | | | NA | NA | 06/27/2012 |
| | | | | | | | | | | | | | | | | |
| | | | | | | | | | | | | | | | | |
| (609) Dillons Fork Rd | 0.20 | 2200 | G | 98% | 1% | 1% | 0% | 0% | 0% | F | 0.099 | F | 0.664 | 2300 | G | 2013 |
| | | | | | | | | | | | | | | | | |
| | | | | | | | | | | | | | | | | |
| (609) Dillons Fork Rd | 2.38 | 2300 | G | 98% | 1% | 1% | 0% | 0% | 0% | C | 0.098 | F | 0.662 | 2400 | G | 2013 |
| | | | | | | | | | | | | | | | | |
| | | | | | | | | | | | | | | | | |
| (609) Dillons Fork Rd | 0.61 | 6000 | G | 98% | 1% | 1% | 0% | 0% | 0% | F | 0.095 | F | 0.662 | 6300 | G | 2013 |
| | | | | | | | | | | | | | | | | |
| | | | | | | | | | | | | | | | | |
| (609) Dillons Fork Rd | 1.59 | 3800 | G | 97% | 1% | 1% | 1% | 0% | 0% | C | 0.091 | F | 0.605 | 3900 | G | 2013 |
| | | | | | | | | | | | | | | | | |
| | | | | | | | | | | | | | | | | |
| (609) S Daniel Creek Rd | 0.14 | 5100 | G | 98% | 1% | 1% | 0% | 0% | 0% | F | NA | | | NA | | 2013 |
| | | | | | | | | | | | | | | | | |
| | | | | | | | | | | | | | | | | |
| (609) S Daniel Creek Rd | 2.03 | 4800 | G | 96% | 3% | 1% | 0% | 0% | 0% | C | 0.11 | F | 0.55 | 5100 | G | 2013 |
| | | | | | | | | | | | | | | | | |
| | | | | | | | | | | | | | | | | |
| (609) N Daniel Creek Rd | 0.23 | 6100 | G | 98% | 1% | 0% | 0% | 0% | 0% | F | 0.099 | F | 0.589 | 6500 | G | 2013 |
| | | | | | | | | | | | | | | | | |
| | | | | | | | | | | | | | | | | |
| (609) N Daniel Creek Rd | 0.62 | 5500 | G | 98% | 1% | 0% | 0% | 0% | 0% | F | 0.103 | F | 0.623 | 5800 | G | 2013 |
| | | | | | | | | | | | | | | | | |
| | | | | | | | | | | | | | | | | |
| (609) Daniel Creek Rd | 0.28 | 2100 | G | 98% | 1% | 0% | 0% | 0% | 0% | F | 0.111 | F | 0.566 | 2200 | G | 2013 |
| | | | | | | | | | | | | | | | | |
| | | | | | | | | | | | | | | | | |
| (609) Daniel Creek Rd | 0.09 | 1400 | G | 98% | 1% | 0% | 0% | 0% | 0% | F | 0.115 | F | 0.635 | 1400 | G | 2013 |
| | | | | | | | | | | | | | | | | |
| | | | | | | | | | | | | | | | | |

Virginia Department of Transportation
Traffic Engineering Division
2013
Annual Average Daily Traffic Volume Estimates By Section of Route
Henry Maintenance Area

| Route | Length | AADT | QA | 4Tire | Bus | -----Truck----- | | | | QC | K Factor | QK | Dir Factor | AAWDT | QW | Year |
|--------------------------|--------|------|--|-------|-----|-----------------|--------|--------|--------|----|-------------|----|---------------|-------|----|------------|
| | | | | | | 2Axle | 3+Axle | 1Trail | 2Trail | | | | | | | |
| Henry County | | | | | | | | | | | | | | | | |
| (609) Daniels Creek Rd | 0.08 | 1200 | G | 98% | 1% | 0% | 0% | 0% | 0% | C | 0.118 | F | 0.633 | 1300 | G | 2013 |
| | | | From: 44-1176 Turner Rd | | | | | | | | | | | | | |
| | | | To: 44-797 Seminole Dr | | | | | | | | | | | | | |
| (609) Daniel Creek Rd | 0.99 | 550 | G | 98% | 1% | 0% | 0% | 0% | 0% | C | 0.119 | F | 0.710 | 570 | G | 2013 |
| | | | From: 44-670 Mill Creek Dr | | | | | | | | | | | | | |
| (609) Daniels Creek Rd | 1.27 | 270 | G | | | | | | | | NA | | | NA | | 2013 |
| | | | From: 44-669 Murry Hill Lane | | | | | | | | | | | | | |
| (609) Daniels Creek Rd | 3.17 | 390 | R | | | | | | | | NA | | | NA | | 06/27/2012 |
| | | | From: 44-657 Old Quarry Rd; Rockwood Park Rd | | | | | | | | | | | | | |
| (610) Axton Rd | 1.28 | 1600 | G | 98% | 1% | 0% | 0% | 0% | 0% | C | 0.093 | F | 0.635 | 1700 | G | 2013 |
| | | | From: North Carolina State Line | | | | | | | | | | | | | |
| | | | To: 44-622 Morgan Ford Rd | | | | | | | | | | | | | |
| (610) Axton Rd | 3.16 | 1200 | G | 98% | 1% | 0% | 0% | 0% | 0% | F | 0.104 | F | 0.604 | 1200 | G | 2013 |
| | | | From: 44-650 Irisburg Road | | | | | | | | | | | | | |
| (610) Axton Rd | 3.44 | 900 | G | 98% | 1% | 0% | 0% | 0% | 0% | F | 0.09 | F | 0.577 | 940 | G | 2013 |
| | | | From: 44-697 S, Atkins Loop; Barker Rd | | | | | | | | | | | | | |
| (610) Axton Rd | 1.58 | 1700 | G | 96% | 2% | 1% | 1% | 1% | 0% | C | 0.100 | F | 0.518 | 1700 | G | 2013 |
| | | | From: US 58 A L Philpott Hwy | | | | | | | | | | | | | |
| (611) Giles Rd | 1.21 | 140 | R | | | | | | | | NA | | | NA | | 07/13/2012 |
| | | | From: 44-625 Martin Lane | | | | | | | | | | | | | |
| | | | To: 44-650 Irisburg Rd | | | | | | | | | | | | | |
| (612) Hairfield Lane | 1.90 | 290 | R | | | | | | | | NA | | | NA | | 07/11/2012 |
| | | | From: Pittsylvania County Line | | | | | | | | | | | | | |
| | | | To: 44-647 Mountain Valley Rd | | | | | | | | | | | | | |
| (613) Wilhaven Lane | 0.80 | 80 | R | | | | | | | | NA | | | NA | | 07/11/2012 |
| | | | From: 44-647 Mountain Valley Rd | | | | | | | | | | | | | |
| | | | To: Dead End | | | | | | | | | | | | | |
| (614) Anchor Rd | 0.11 | 630 | R | | | | | | | | NA | | | NA | | 07/13/2012 |
| | | | From: 44-610 Axton Rd | | | | | | | | | | | | | |
| | | | To: US 58, A L Philpott Hwy | | | | | | | | | | | | | |
| (614) Sandy River Rd | 1.74 | 910 | R | | | | | | | | NA | | | NA | | 07/13/2012 |
| | | | From: 44-616 Robertson Ridge Rd | | | | | | | | | | | | | |
| (614) Sandy River Rd | 1.00 | 720 | R | | | | | | | | NA | | | NA | | 07/13/2012 |
| | | | From: Pittsylvania County Line | | | | | | | | | | | | | |
| (615) Dees Rd | 1.80 | 120 | R | | | | | | | | NA | | | NA | | 07/13/2012 |
| | | | From: 44-647 Mountain Valley Rd | | | | | | | | | | | | | |
| | | | To: Pittsylvania County Line | | | | | | | | | | | | | |
| (616) Jones Ridge Rd | 2.20 | 290 | R | | | | | | | | NA | | | NA | | 07/13/2012 |
| | | | From: 44-648 | | | | | | | | | | | | | |
| | | | To: 44-647 N, Mountain Valley Rd | | | | | | | | | | | | | |
| (616) Robertson Ridge Rd | 1.30 | 200 | R | | | | | | | | NA | | | NA | | 07/13/2012 |
| | | | From: 44-647 S, Mountain Valley Rd | | | | | | | | | | | | | |
| (616) Robertson Ridge Rd | 0.43 | 290 | R | | | | | | | | NA | | | NA | | 07/13/2012 |
| | | | From: 44-614 Sandy River Rd | | | | | | | | | | | | | |
| | | | To: Pittsylvania County Line | | | | | | | | | | | | | |
| (617) Sugar Tree Dr | 1.06 | 110 | R | | | | | | | | NA | | | NA | | 07/13/2012 |
| | | | From: US 58, A L Philpott Hwy | | | | | | | | | | | | | |
| | | | To: Pittsylvania County Line | | | | | | | | | | | | | |
| (618) Mountain Dr | 0.20 | 600 | R | | | | | | | | NA | | | NA | | 06/02/2012 |
| | | | From: 44-890 Figsboro Rd; 44-886 Washburn Dr | | | | | | | | | | | | | |
| | | | To: Franklin County Line | | | | | | | | | | | | | |
| (619) Mount Vernon Rd | 1.76 | 220 | R | | | | | | | | NA | | | NA | | 07/11/2012 |
| | | | From: Pittsylvania County Line | | | | | | | | | | | | | |
| | | | To: 44-647 E, Mountain Valley Rd | | | | | | | | | | | | | |

Virginia Department of Transportation
Traffic Engineering Division
2013
Annual Average Daily Traffic Volume Estimates By Section of Route
Henry Maintenance Area

| Route | Length | AADT | QA | 4Tire | Bus | -----Truck----- | | | | QC | K Factor | QK | Dir Factor | AAWDT | QW | Year |
|----------------------|--------|------|----|-------|-----|-----------------|--------|--------|--------|----|-------------|----|---------------|-------|----|------------|
| | | | | | | 2Axle | 3+Axle | 1Trail | 2Trail | | | | | | | |
| Henry County | | | | | | | | | | | | | | | | |
| (619) Lawrence Dr | 3.03 | 510 | R | | | | | | | | NA | | | NA | | 07/11/2012 |
| | | | | | | | | | | | | | | | | |
| (619) North Fork Rd | 1.69 | 500 | R | | | | | | | | NA | | | NA | | 06/29/2012 |
| | | | | | | | | | | | | | | | | |
| (619) North Fork Rd | 1.77 | 320 | R | | | | | | | | NA | | | NA | | 06/29/2012 |
| | | | | | | | | | | | | | | | | |
| (619) Max Kendal Rd | 0.45 | 100 | R | | | | | | | | NA | | | NA | | 06/29/2012 |
| | | | | | | | | | | | | | | | | |
| (620) Old Liberty Rd | 1.23 | 2000 | G | 98% | 1% | 1% | 0% | 0% | 0% | C | 0.17 | F | 0.526 | 2100 | G | 2013 |
| | | | | | | | | | | | | | | | | |
| (620) Old Liberty Rd | 0.90 | 720 | G | 98% | 1% | 1% | 0% | 0% | 0% | F | 0.200 | F | 0.785 | 750 | G | 2013 |
| | | | | | | | | | | | | | | | | |
| (620) Old Liberty Rd | 2.40 | 340 | G | 98% | 1% | 1% | 0% | 0% | 0% | F | 0.204 | F | 0.652 | 350 | G | 2013 |
| | | | | | | | | | | | | | | | | |
| (620) Old Liberty Dr | 0.76 | 550 | G | 98% | 1% | 1% | 0% | 0% | 0% | F | 0.147 | F | 0.535 | 570 | G | 2013 |
| | | | | | | | | | | | | | | | | |
| (620) | 0.90 | 720 | G | 96% | 2% | 1% | 0% | 0% | 0% | F | NA | | | 740 | G | 2013 |
| | | | | | | | | | | | | | | | | |
| (620) Daniel Rd | 0.96 | 460 | G | 96% | 2% | 1% | 0% | 0% | 0% | C | 0.11 | F | 0.519 | 480 | G | 2013 |
| | | | | | | | | | | | | | | | | |
| (620) Centerville Rd | 1.30 | 310 | R | | | | | | | | NA | | | NA | | 06/05/2006 |
| | | | | | | | | | | | | | | | | |
| (621) Cascade Rd | 0.21 | 230 | R | | | | | | | | NA | | | NA | | 07/24/2012 |
| | | | | | | | | | | | | | | | | |
| (622) Farmbrook Rd | 1.37 | 220 | R | | | | | | | | NA | | | NA | | 07/26/2012 |
| | | | | | | | | | | | | | | | | |
| (622) Farmbrook Rd | 0.37 | 470 | R | | | | | | | | NA | | | NA | | 07/26/2012 |
| | | | | | | | | | | | | | | | | |
| (622) Morgan Ford Rd | 3.48 | 350 | G | 96% | 2% | 0% | 1% | 1% | 0% | C | 0.12 | F | 0.512 | 360 | G | 2013 |
| | | | | | | | | | | | | | | | | |
| (622) Morgan Ford Rd | 0.41 | 420 | G | 96% | 2% | 0% | 1% | 1% | 0% | F | 0.126 | F | 0.595 | 430 | G | 2013 |
| | | | | | | | | | | | | | | | | |
| (622) Morgan Ford Rd | 3.18 | 260 | G | 96% | 2% | 0% | 1% | 1% | 0% | F | 0.112 | F | 0.515 | 270 | G | 2013 |
| | | | | | | | | | | | | | | | | |
| (622) Morgan Ford Rd | 0.85 | 550 | G | 96% | 2% | 0% | 1% | 1% | 0% | F | 0.112 | F | 0.512 | 570 | G | 2013 |
| | | | | | | | | | | | | | | | | |
| (623) Deer Haven Dr | 3.88 | 80 | R | | | | | | | | NA | | | NA | | 07/11/2012 |
| | | | | | | | | | | | | | | | | |
| (624) Pineview Lane | 1.13 | 90 | R | | | | | | | | NA | | | NA | | 07/11/2012 |
| | | | | | | | | | | | | | | | | |
| (625) Martin Lane | 1.90 | 200 | R | | | | | | | | NA | | | NA | | 07/13/2012 |
| | | | | | | | | | | | | | | | | |
| (625) Martin Lane | 0.48 | 370 | R | | | | | | | | NA | | | NA | | 07/13/2012 |
| | | | | | | | | | | | | | | | | |

Virginia Department of Transportation
Traffic Engineering Division
2013
Annual Average Daily Traffic Volume Estimates By Section of Route
Henry Maintenance Area

| Route | Length | AADT | QA | 4Tire | Bus | -----Truck----- | | | | QC | K Factor | QK | Dir Factor | AAWDT | QW | Year |
|----------------------------|--------|------|----|-------|-----|---|--------|--------|--------|----|-------------|----|---------------|-------|----|------------|
| | | | | | | 2Axle | 3+Axle | 1Trail | 2Trail | | | | | | | |
| Henry County | | | | | | | | | | | | | | | | |
| (625) Martin Lane | 0.20 | 460 | R | | | From: 44-738 Norman Lane To: 44-650 S, Irisburg Rd | | | | | NA | | | NA | | 07/13/2012 |
| (625) Poplar Fork Rd | 1.01 | 440 | R | | | From: 44-650 N, Irisburg Rd To: 44-700 Conner Lane | | | | | NA | | | NA | | 07/13/2012 |
| (625) Poplar Fork Rd | 0.74 | 460 | R | | | From: 44-697 N, Barker Rd To: Patrick County Line | | | | | NA | | | NA | | 07/13/2012 |
| (626) Morningside Rd | 1.82 | 1900 | G | 99% | 0% | 0% | 0% | 0% | 0% | C | 0.095 | F | 0.621 | 2000 | G | 2013 |
| (627) Wilson Mill Rd | 2.05 | 630 | G | 98% | 2% | 0% | 0% | 0% | 0% | C | 0.13 | F | 0.688 | 660 | G | 2013 |
| (627) Wingfield Orchard Dr | 2.97 | 860 | G | 98% | 2% | 0% | 0% | 0% | 0% | F | 0.098 | F | 0.722 | 900 | G | 2013 |
| (627) Hodges Farm Rd | 1.07 | 680 | R | | | From: 44-687 Preston Rd To: 44-709 Jordan Creek Rd | | | | | NA | | | NA | | 10/03/2012 |
| (627) Hodges Farm Rd | 0.91 | 1100 | R | | | From: 44-683 The Great Rd To: SR 57 Chatham Rd | | | | | NA | | | NA | | 10/03/2012 |
| (628) Blue Knob Rd | 1.10 | 250 | R | | | From: 44-741 S, Al-Dana Rd To: 44-619 S, North Fork Rd | | | | | NA | | | NA | | 06/29/2012 |
| (628) Blue Knob Rd | 2.95 | 140 | R | | | From: 44-619 N, North Fork Rd To: Dead End | | | | | NA | | | NA | | 06/29/2012 |
| (628) Sours Mill Rd | 0.50 | 110 | R | | | From: Patrick County Line To: 44-695 W, George Taylor Rd | | | | | NA | | | NA | | 04/22/2009 |
| (629) Penn Store Rd | 2.60 | 160 | R | | | From: 44-695 E, George Taylor Rd To: 44-693 DeShazo Rd | | | | | NA | | | NA | | 07/31/2012 |
| (629) Moores Mill Rd | 2.76 | 70 | R | | | From: 44-692 Horsepasture Price Rd To: US 58 W, A L Philpott Hwy | | | | | NA | | | NA | | 07/31/2012 |
| (629) Moores Mill Rd | 1.80 | 400 | R | | | From: US 58 MID To: US 58 E, A L Philpott Hwy | | | | | NA | | | NA | | 07/31/2012 |
| (630) Maple Leaf Rd | 1.43 | 100 | R | | | From: Dead End To: Patrick County Line | | | | | NA | | | NA | | 08/02/2012 |
| (630) Log Manor Rd | 0.57 | 80 | R | | | From: 44-695 George Taylor Rd To: North Carolina State Line | | | | | NA | | | NA | | 08/02/2012 |
| (630) Old Well Rd | 2.00 | 420 | R | | | From: 44-622 E, Morgan Ford Rd To: 44-622 W, Morgan Ford Rd | | | | | NA | | | NA | | 08/02/2012 |
| (631) Windward Dr | 1.21 | 90 | R | | | From: 44-636 Mitchell Rd To: Dead End | | | | | NA | | | NA | | 07/03/2012 |
| (632) Meeks Rd | 1.45 | 390 | R | | | From: 44-1067 Augusta St To: Patrick County Line | | | | | NA | | | NA | | 07/24/2012 |
| (632) Cox Rd | 3.37 | 160 | R | | | From: Patrick County Line To: 44-622 W, Morgan Ford Rd | | | | | NA | | | NA | | 07/24/2012 |
| (633) Beechwood Dr | 0.18 | 100 | R | | | From: 44-1067 Augusta St To: Patrick County Line | | | | | NA | | | NA | | 06/19/2012 |

Virginia Department of Transportation
Traffic Engineering Division
2013
Annual Average Daily Traffic Volume Estimates By Section of Route
Henry Maintenance Area

| Route | Length | AADT | QA | 4Tire | Bus | -----Truck----- | | | | QC | K Factor | QK | Dir Factor | AAWDT | QW | Year |
|--------------------------|--------|------|----|-------|-----|-----------------|--------|--------|--------|----|-------------|----|---------------|-------|----|------------|
| | | | | | | 2Axle | 3+Axle | 1Trail | 2Trail | | | | | | | |
| Henry County | | | | | | | | | | | | | | | | |
| (633) Beechwood Dr | 0.10 | 190 | R | | | | | | | | NA | | | NA | | 06/19/2012 |
| | | | | | | | | | | | | | | | | |
| (634) Joppa Rd | 1.49 | 180 | R | | | | | | | | NA | | | NA | | 07/26/2012 |
| | | | | | | | | | | | | | | | | |
| (635) Odell Rd | 1.70 | 80 | R | | | | | | | | NA | | | NA | | 07/26/2012 |
| | | | | | | | | | | | | | | | | |
| (636) Mitchell Rd | 3.61 | 330 | G | 97% | 3% | 0% | 0% | 0% | 0% | C | 0.112 | F | 0.526 | 340 | G | 2013 |
| | | | | | | | | | | | | | | | | |
| (636) Mitchell Rd | 2.05 | 200 | G | 97% | 3% | 0% | 0% | 0% | 0% | F | 0.136 | F | 0.552 | 210 | G | 2013 |
| | | | | | | | | | | | | | | | | |
| Town of Ridgeway | | | | | | | | | | | | | | | | |
| (637) Kings Mill Rd | 0.20 | 1400 | R | | | | | | | | NA | | | NA | | 07/26/2012 |
| | | | | | | | | | | | | | | | | |
| Henry County | | | | | | | | | | | | | | | | |
| (637) Kings Mill Rd | 3.70 | 1400 | N | | | | | | | | NA | | | NA | | 07/26/2012 |
| | | | | | | | | | | | | | | | | |
| (638) Pulaski Rd | 0.35 | 1100 | R | | | | | | | | NA | | | NA | | 07/26/2012 |
| | | | | | | | | | | | | | | | | |
| (638) Juggle Rd | 0.59 | 390 | R | | | | | | | | NA | | | NA | | 07/26/2012 |
| | | | | | | | | | | | | | | | | |
| Town of Ridgeway | | | | | | | | | | | | | | | | |
| (639) Prosplo Springs Rd | 0.40 | 700 | R | | | | | | | | NA | | | NA | | 07/26/2012 |
| | | | | | | | | | | | | | | | | |
| Henry County | | | | | | | | | | | | | | | | |
| (639) Prosplo Springs Rd | 0.70 | 700 | N | | | | | | | | NA | | | NA | | 07/26/2012 |
| | | | | | | | | | | | | | | | | |
| (639) Prosplo Springs Rd | 0.39 | 520 | R | | | | | | | | NA | | | NA | | 07/26/2012 |
| | | | | | | | | | | | | | | | | |
| (639) Prosplo Springs Rd | 0.79 | 340 | R | | | | | | | | NA | | | NA | | 07/26/2012 |
| | | | | | | | | | | | | | | | | |
| (640) Old Mill Rd | 2.90 | 470 | R | | | | | | | | NA | | | NA | | 10/05/2012 |
| | | | | | | | | | | | | | | | | |
| (641) Joseph Martin Hwy | 2.26 | 2000 | G | 94% | 4% | 1% | 0% | 1% | 0% | C | 0.168 | F | 0.581 | 2100 | G | 2013 |
| | | | | | | | | | | | | | | | | |
| (641) Joseph Martin Hwy | 0.27 | 2700 | G | 94% | 4% | 1% | 0% | 1% | 0% | F | 0.134 | F | 0.527 | 2900 | G | 2013 |
| | | | | | | | | | | | | | | | | |
| (641) Fisher Farm Rd | 1.54 | 1300 | R | | | | | | | | NA | | | NA | | 10/05/2012 |
| | | | | | | | | | | | | | | | | |
| (642) Eggleston Falls Rd | 0.31 | 1200 | R | | | | | | | | NA | | | NA | | 10/05/2012 |
| | | | | | | | | | | | | | | | | |
| (642) Eggleston Falls Rd | 3.23 | 740 | R | | | | | | | | NA | | | NA | | 10/05/2012 |
| | | | | | | | | | | | | | | | | |

Virginia Department of Transportation
Traffic Engineering Division
2013
Annual Average Daily Traffic Volume Estimates By Section of Route
Henry Maintenance Area

| Route | Length | AADT | QA | 4Tire | Bus | -----Truck----- | | | | QC | K Factor | QK | Dir Factor | AAWDT | QW | Year | |
|--------------------------|--------|------|----|-------|-----|-------------------------------------|--------|--------|--------|----|-------------|----|---------------|-------|----|------------|------------|
| | | | | | | 2Axle | 3+Axle | 1Trail | 2Trail | | | | | | | | |
| Town of Ridgeway | | | | | | | | | | | | | | | | | |
| (643) Peanut Rd | 0.07 | 10 | R | | | From: Bus US 220 | | | | | NA | | | NA | | 07/26/2012 | |
| | | | | | | To: NCL Ridgeway | | | | | | | | | | | |
| Henry County | | | | | | | | | | | | | | | | | |
| (643) Peanut Rd | 0.02 | 10 | N | | | From: NCL Ridgeway | | | | | NA | | | NA | | 07/26/2012 | |
| | | | | | | To: Dead End | | | | | | | | | | | |
| (644) Hobson Rd | 0.80 | 90 | R | | | From: Dead End | | | | | NA | | | NA | | 07/24/2012 | |
| (644) Hobson Rd | 2.50 | 270 | G | 96% | 3% | To: 44-650 Irisburg Rd | | | | C | 0.111 | F | 0.548 | 280 | G | 2013 | |
| (644) Hobson Rd | 1.51 | 470 | G | 96% | 3% | From: 44-645 Whites Farm Rd | | | | F | 0.094 | F | 0.681 | 490 | G | 2013 | |
| | | | | | | To: 44-620 Old Liberty | | | | | | | | | | | |
| (645) Whites Farm Rd | 0.60 | 10 | R | | | From: Dead End | | | | | NA | | | NA | | 07/24/2012 | |
| | | | | | | To: 44-644 Hobson Rd | | | | | | | | | | | |
| (646) Birchwood Rd | 2.26 | 130 | R | | | From: Dead End | | | | | NA | | | NA | | 07/24/2012 | |
| | | | | | | To: 44-620 Old Liberty | | | | | | | | | | | |
| (647) Mountain Valley Rd | 3.42 | 1200 | G | 96% | 1% | From: US 58, A L Philpott Hwy | | | | C | 0.106 | F | 0.557 | 1200 | G | 2013 | |
| (647) Mountain Valley Rd | 3.52 | 730 | G | 96% | 1% | To: 44-600 Summerset Dr | | | | F | 0.095 | F | 0.624 | 750 | G | 2013 | |
| (647) Mountain Valley Rd | 2.66 | 620 | G | 96% | 1% | From: 44-612 Hairfield Lane | | | | F | 0.101 | F | 0.564 | 640 | G | 2013 | |
| (647) Minter Dr | 0.28 | 220 | R | | | To: SR 57 W, Chatham Rd | | | | | | | | | | | |
| | | | | | | From: SR 57 E, Chatham Rd | | | | | | | | | | | |
| (647) Minter Dr | | | | | | To: 44-651 North Fork Rd | | | | | | | | | | | 06/29/2012 |
| (648) Stoney Mountain Rd | 1.09 | 1500 | G | 98% | 1% | From: US 58; 44-620 Al Philpott Hwy | | | | C | 0.133 | F | 0.754 | 1500 | G | 2013 | |
| (648) Stoney Mountain Rd | 4.33 | 440 | G | 98% | 1% | To: 44-1622 Cardinal Rd | | | | F | 0.107 | F | 0.504 | 460 | G | 2013 | |
| | | | | | | From: SR 57 | | | | | | | | | | | |
| (649) Coleman Dr | 0.37 | 40 | R | | | To: Dead End | | | | | | | | | | | |
| (649) Paradise Hills | 0.24 | 90 | R | | | From: 44-619 Lawrence Dr | | | | | NA | | | NA | | 07/11/2012 | |
| | | | | | | To: Dead End | | | | | | | | | | | |
| (650) Spruce St | 0.53 | 5700 | G | 98% | 1% | From: ECL Martinsville | | | | C | 0.103 | F | 0.612 | 5900 | G | 2013 | |
| (650) Spruce St | 0.11 | 7100 | G | 98% | 1% | To: ECL Martinsville | | | | F | 0.103 | N | 0.612 | NA | | 2013 | |
| (650) Spruce St | 0.08 | 6800 | G | 98% | 1% | From: ECL Gap | | | | F | 0.103 | N | 0.612 | NA | | 2013 | |
| (650) Spruce St | 0.19 | 6400 | G | 98% | 1% | To: ECL Gap | | | | F | 0.103 | N | 0.612 | NA | | 2013 | |
| (650) Spruce St | 0.07 | 7700 | G | 98% | 1% | From: Hunting Ridge Rd | | | | F | 0.103 | N | 0.612 | NA | | 2013 | |
| (650) Spruce St | 0.39 | 6600 | G | 98% | 1% | To: ECL Gap | | | | F | 0.103 | N | 0.612 | NA | | 2013 | |
| | | | | | | From: ECL Gap | | | | | | | | | | | |
| (650) Spruce St | | | | | | To: 44-620 Old Liberty Dr | | | | | | | | | | | |

Virginia Department of Transportation
Traffic Engineering Division
2013
Annual Average Daily Traffic Volume Estimates By Section of Route
Henry Maintenance Area

| Route | Length | AADT | QA | 4Tire | Bus | -----Truck----- | | | | QC | K Factor | QK | Dir Factor | AAWDT | QW | Year |
|-----------------------------------|--------|------|----|-------|-----|-----------------|--------|--------|--------|----|-------------|----|---------------|-------|----|------------|
| | | | | | | 2Axle | 3+Axle | 1Trail | 2Trail | | | | | | | |
| Henry County | | | | | | | | | | | | | | | | |
| (650) Irisburg Rd | 0.70 | 5200 | G | 95% | 1% | 0% | 0% | 3% | 0% | F | 0.101 | F | 0.637 | 5400 | G | 2013 |
| From 44-620 Old Liberty Dr | | | | | | | | | | | | | | | | |
| (650) Irisburg Rd | 1.05 | 2400 | G | 95% | 1% | 0% | 0% | 3% | 0% | F | 0.100 | F | 0.663 | 2500 | G | 2013 |
| To US 58 William F Stone Hwy | | | | | | | | | | | | | | | | |
| (650) Irisburg Rd | 2.06 | 1400 | G | 95% | 1% | 0% | 0% | 3% | 0% | F | 0.104 | F | 0.695 | 1400 | G | 2013 |
| From 44-702 Beckham Church Rd | | | | | | | | | | | | | | | | |
| (650) Irisburg Rd | 1.26 | 990 | G | 98% | 1% | 0% | 0% | 1% | 0% | C | 0.089 | F | 0.657 | 1000 | G | 2013 |
| To 44-644 Hobson Rd | | | | | | | | | | | | | | | | |
| (650) Irisburg Rd | 1.65 | 590 | G | 98% | 1% | 0% | 0% | 1% | 0% | C | 0.111 | F | 0.574 | 610 | G | 2013 |
| From 44-697 Barker Rd | | | | | | | | | | | | | | | | |
| To 44-697 Barker Rd Mitchell Rd | | | | | | | | | | | | | | | | |
| (650) Irisburg Rd | 0.54 | 570 | G | 95% | 1% | 0% | 0% | 3% | 0% | F | 0.102 | F | 0.563 | 600 | G | 2013 |
| From 44-625 N, Martin Lane | | | | | | | | | | | | | | | | |
| To 44-625 N, Poplar Fork Rd | | | | | | | | | | | | | | | | |
| (650) Irisburg Rd | 1.80 | 300 | G | 95% | 1% | 0% | 0% | 3% | 0% | C | 0.115 | F | 0.526 | 320 | G | 2013 |
| From 44-625 S, Martin Lane | | | | | | | | | | | | | | | | |
| To 44-610 Axton Rd | | | | | | | | | | | | | | | | |
| (651) North Fork Rd | 1.05 | 250 | R | | | | | | | | NA | | | NA | | 06/29/2012 |
| From 44-619 Max Kendal Rd | | | | | | | | | | | | | | | | |
| (651) North Fork Rd | 1.10 | 300 | R | | | | | | | | NA | | | NA | | 06/29/2012 |
| From 44-652 Pine Meadow Lane | | | | | | | | | | | | | | | | |
| To SR 57 Chatham Rd | | | | | | | | | | | | | | | | |
| (652) Pine Meadow Lane | 1.00 | 40 | R | | | | | | | | NA | | | NA | | 06/29/2012 |
| From Dead End | | | | | | | | | | | | | | | | |
| To 44-651 North Fork Rd | | | | | | | | | | | | | | | | |
| (653) Mt Herman Church Rd | 0.53 | 750 | R | | | | | | | | NA | | | NA | | 08/16/2012 |
| From SR 57 W, Fairystone Park Hwy | | | | | | | | | | | | | | | | |
| (653) Mt Herman Church Rd | 0.17 | 950 | R | | | | | | | | NA | | | NA | | 08/16/2012 |
| From 44-676 Willie Craig Rd | | | | | | | | | | | | | | | | |
| To SR 57 E, Fairystone Park Hwy | | | | | | | | | | | | | | | | |
| (654) Ravens Croft Rd | 0.35 | 70 | R | | | | | | | | NA | | | NA | | 06/29/2012 |
| From 44-657 Dyers Store Rd | | | | | | | | | | | | | | | | |
| (654) Ravens Croft Rd | 0.75 | 50 | R | | | | | | | | NA | | | NA | | 06/29/2012 |
| From 44-736 Lewis Rd | | | | | | | | | | | | | | | | |
| To Dead End | | | | | | | | | | | | | | | | |
| (655) Green Hill Dr | 1.52 | 240 | R | | | | | | | | NA | | | NA | | 06/29/2012 |
| From SR 57 | | | | | | | | | | | | | | | | |
| (655) Green Hill Dr | 2.38 | 130 | R | | | | | | | | NA | | | NA | | 06/29/2012 |
| From 44-720 Mountain Mist Rd | | | | | | | | | | | | | | | | |
| To 44-657 Dyers Store Rd | | | | | | | | | | | | | | | | |
| (656) Deer Trail Rd | 0.92 | 60 | R | | | | | | | | NA | | | NA | | 06/21/2012 |
| From 44-606 Original Henry Rd | | | | | | | | | | | | | | | | |
| To Franklin County Line | | | | | | | | | | | | | | | | |
| (657) Rockwood Park Rd | 0.20 | 690 | R | | | | | | | | NA | | | NA | | 06/21/2012 |
| From US 220 Virginia Ave | | | | | | | | | | | | | | | | |
| (657) Rockwood Park Rd | 3.08 | 410 | R | | | | | | | | NA | | | NA | | 06/27/2012 |
| From 44-993 Reed Creek Dr | | | | | | | | | | | | | | | | |
| (657) Old Quarry Rd | 3.80 | 90 | R | | | | | | | | NA | | | NA | | 06/27/2012 |
| From 44-609 Daniels Creek Rd | | | | | | | | | | | | | | | | |
| (657) Dyers Store Rd | 1.01 | 440 | R | | | | | | | | NA | | | NA | | 06/27/2012 |
| From SR 108: 44-890 SOUTH | | | | | | | | | | | | | | | | |
| To 44-890 N, Figsboro Rd | | | | | | | | | | | | | | | | |
| (657) Dyers Store Rd | 1.59 | 400 | R | | | | | | | | NA | | | NA | | 06/21/2012 |
| From 44-664 Flatrock Dr | | | | | | | | | | | | | | | | |
| To 44-663 E, Barrows Mill Rd | | | | | | | | | | | | | | | | |

Virginia Department of Transportation
Traffic Engineering Division
2013
Annual Average Daily Traffic Volume Estimates By Section of Route
Henry Maintenance Area

| Route | Length | AADT | QA | 4Tire | Bus | -----Truck----- | | | | QC | K Factor | QK | Dir Factor | AAWDT | QW | Year |
|---|--------|------|----|-------|-----|-----------------|--------|--------|--------|----|-------------|----|---------------|-------|----|------------|
| | | | | | | 2Axle | 3+Axle | 1Trail | 2Trail | | | | | | | |
| Henry County | | | | | | | | | | | | | | | | |
| (657) Dyers Store Rd | 0.75 | 340 | R | | | | | | | | | NA | | NA | | 06/29/2012 |
| From: 44-663 E, Barrows Mill Rd | | | | | | | | | | | | | | | | |
| (657) Dyers Store Rd | 0.80 | 350 | R | | | | | | | | | NA | | NA | | 06/29/2012 |
| To: 44-743 Senerity Dr | | | | | | | | | | | | | | | | |
| (657) Dyers Store Rd | 3.05 | 540 | R | | | | | | | | | NA | | NA | | 06/29/2012 |
| From: 44-654 Ravens Croft Rd | | | | | | | | | | | | | | | | |
| To: SR 57 Chatham Rd | | | | | | | | | | | | | | | | |
| (658) Fox Fire Rd | 2.72 | 220 | R | | | | | | | | | NA | | NA | | 06/29/2012 |
| From: 44-663 Barrows Mill Rd | | | | | | | | | | | | | | | | |
| To: 44-657 Dyers Store Rd | | | | | | | | | | | | | | | | |
| (659) Park Lane | 0.34 | 220 | R | | | | | | | | | NA | | NA | | 09/26/2012 |
| From: Dead End | | | | | | | | | | | | | | | | |
| (659) Lovell Dr | 0.10 | 20 | R | | | | | | | | | NA | | NA | | 09/24/2012 |
| To: US 58 Gap | | | | | | | | | | | | | | | | |
| From: Dead End; Gap | | | | | | | | | | | | | | | | |
| (659) Lovell Dr | 0.40 | 50 | R | | | | | | | | | NA | | NA | | 09/26/2012 |
| From: 44-773 Plaster Rd; Rolling Hills Dr | | | | | | | | | | | | | | | | |
| To: 44-777 Mt Olivet Rd | | | | | | | | | | | | | | | | |
| (660) Oakland Dr | 0.19 | 1400 | G | 96% | 1% | 1% | 1% | 0% | 0% | C | 0.188 | F | 0.671 | 1500 | G | 2013 |
| From: Bus US 220 | | | | | | | | | | | | | | | | |
| (660) Meadow Ln | 0.21 | 1100 | G | 97% | 2% | 1% | 0% | 0% | 0% | C | 0.168 | F | 0.563 | 1200 | G | 2013 |
| From: 44-1138 Maple Dr | | | | | | | | | | | | | | | | |
| (660) Lee St | 0.27 | 90 | R | | | | | | | | | NA | | NA | | 10/10/2012 |
| From: 44-609 S, N Daniel Creek Rd | | | | | | | | | | | | | | | | |
| To: 44-609 N, N Daniel Creek Rd | | | | | | | | | | | | | | | | |
| (661) Providence Lane | 0.38 | 130 | R | | | | | | | | | NA | | NA | | 09/28/2012 |
| From: Dead End | | | | | | | | | | | | | | | | |
| To: 44-1712 Trott Circle | | | | | | | | | | | | | | | | |
| (662) Clearview Dr | 2.14 | 1900 | G | 95% | 1% | 1% | 2% | 1% | 0% | C | 0.09 | F | 0.609 | 2000 | G | 2013 |
| From: NCL Martinsville | | | | | | | | | | | | | | | | |
| To: Old SR 57 | | | | | | | | | | | | | | | | |
| (663) Barrows Mill Rd | 2.16 | 990 | G | 98% | 0% | 0% | 1% | 0% | 0% | C | 0.094 | F | 0.667 | 1000 | G | 2013 |
| From: NCL Martinsville | | | | | | | | | | | | | | | | |
| (663) Barrows Mill Rd | 0.60 | 710 | R | | | | | | | | | NA | | NA | | 06/29/2012 |
| To: 44-778 Terrys Mountain Rd | | | | | | | | | | | | | | | | |
| (663) Barrows Mill Rd | 2.80 | 230 | R | | | | | | | | | NA | | NA | | 06/29/2012 |
| From: 44-658 Fox Fire Rd | | | | | | | | | | | | | | | | |
| To: 44-657 E, Dyers Store Rd | | | | | | | | | | | | | | | | |
| (663) Remus St | 0.26 | 60 | R | | | | | | | | | NA | | NA | | 06/13/2012 |
| From: 44-657 W, Dyers Store Rd | | | | | | | | | | | | | | | | |
| To: Dead End | | | | | | | | | | | | | | | | |
| (664) Flatrock Dr | 0.95 | 130 | R | | | | | | | | | NA | | NA | | 06/21/2012 |
| From: Dead End | | | | | | | | | | | | | | | | |
| To: 44-657 Dyers Store Rd | | | | | | | | | | | | | | | | |
| (665) Hidden Valley Dr | 1.09 | 40 | R | | | | | | | | | NA | | NA | | 06/27/2012 |
| From: Dead End | | | | | | | | | | | | | | | | |
| (665) Hidden Valley Dr | 2.29 | 550 | R | | | | | | | | | NA | | NA | | 06/27/2012 |
| From: 44-609 Daniels Creek Rd | | | | | | | | | | | | | | | | |
| To: SR 108 Figsboro Rd | | | | | | | | | | | | | | | | |
| (666) Trenthill Dr | 0.82 | 870 | G | 95% | 1% | 1% | 1% | 2% | 0% | F | 0.103 | F | 0.559 | 910 | G | 2013 |
| From: 44-674 Philpott Dr | | | | | | | | | | | | | | | | |
| (666) Trenthill Rd | 0.27 | 1200 | G | 95% | 1% | 1% | 1% | 2% | 0% | C | 0.103 | F | 0.597 | 1300 | G | 2013 |
| From: 44-722 Lacky Hill Rd | | | | | | | | | | | | | | | | |
| To: 44-962 Lenoir St | | | | | | | | | | | | | | | | |

Virginia Department of Transportation
Traffic Engineering Division
2013
Annual Average Daily Traffic Volume Estimates By Section of Route
Henry Maintenance Area

| Route | Length | AADT | QA | 4Tire | Bus | -----Truck----- | | | | QC | K Factor | QK | Dir Factor | AAWDT | QW | Year |
|------------------------------|--------|-------|----|-------|-----|-----------------|--------|--------|--------|----|-------------|----|---------------|-------|----|------------|
| | | | | | | 2Axle | 3+Axle | 1Trail | 2Trail | | | | | | | |
| Henry County | | | | | | | | | | | | | | | | |
| (666) Trenthill Dr | 0.07 | 920 | G | 92% | 1% | 1% | 2% | 3% | 0% | C | 0.104 | F | 0.525 | 960 | G | 2013 |
| | | | | | | | | | | | | | | | | |
| | | | | | | | | | | | | | | | | |
| (667) Koehler Rd | 0.88 | 4300 | G | 98% | 0% | 1% | 1% | 0% | 0% | C | 0.085 | F | 0.58 | 4400 | G | 2013 |
| | | | | | | | | | | | | | | | | |
| (667) Commonwealth Blvd | 0.16 | 17000 | G | 98% | 0% | 1% | 1% | 0% | 0% | F | 0.088 | F | 0.543 | 17000 | G | 2013 |
| | | | | | | | | | | | | | | | | |
| (667) VC Dr | 1.10 | 1700 | G | 98% | 0% | 1% | 1% | 0% | 0% | F | 0.101 | F | 0.519 | 1700 | G | 2013 |
| | | | | | | | | | | | | | | | | |
| (668) Holy Hill Rd | 0.23 | 570 | R | | | | | | | | | NA | | NA | | 08/28/2012 |
| | | | | | | | | | | | | | | | | |
| (669) Colonial Hill Dr | 0.66 | 780 | R | | | | | | | | | NA | | NA | | 06/19/2012 |
| | | | | | | | | | | | | | | | | |
| (669) Murry Hill Lane | 1.07 | 60 | R | | | | | | | | | NA | | NA | | 06/27/2012 |
| | | | | | | | | | | | | | | | | |
| (670) Cool Springs Rd | 0.90 | 120 | R | | | | | | | | | NA | | NA | | 10/10/2012 |
| | | | | | | | | | | | | | | | | |
| (670) Mill Creek Dr | 1.32 | 270 | R | | | | | | | | | NA | | NA | | 10/10/2012 |
| | | | | | | | | | | | | | | | | |
| (671) Pine Valley Dr | 0.96 | 990 | R | | | | | | | | | NA | | NA | | 06/19/2012 |
| | | | | | | | | | | | | | | | | |
| (671) Oakcrest Dr | 0.47 | 350 | R | | | | | | | | | NA | | NA | | 06/19/2012 |
| | | | | | | | | | | | | | | | | |
| (671) Oakcrest Dr | 0.27 | 80 | R | | | | | | | | | NA | | NA | | 06/19/2012 |
| | | | | | | | | | | | | | | | | |
| (672) Bassett Heights Rd | 0.84 | 390 | G | 98% | 1% | 0% | 0% | 1% | 0% | F | 0.093 | F | 0.526 | 410 | G | 2013 |
| | | | | | | | | | | | | | | | | |
| (672) Bassett Heights Rd | 0.41 | 590 | G | 98% | 1% | 0% | 0% | 1% | 0% | F | 0.101 | F | 0.523 | 620 | G | 2013 |
| | | | | | | | | | | | | | | | | |
| (672) Bassett Heights Rd Ext | 2.37 | 1000 | G | 98% | 1% | 0% | 0% | 1% | 0% | C | 0.103 | F | 0.643 | 1100 | G | 2013 |
| | | | | | | | | | | | | | | | | |
| (672) Forest View Dr | 0.93 | 300 | R | | | | | | | | | NA | | NA | | 06/21/2012 |
| | | | | | | | | | | | | | | | | |
| (673) Bullocks Dr | 0.10 | 900 | G | 98% | 1% | 1% | 0% | 0% | 0% | C | 0.118 | F | 0.593 | 930 | G | 2013 |
| | | | | | | | | | | | | | | | | |
| (673) Sunset Dr | 0.02 | 690 | R | | | | | | | | | NA | | NA | | 06/19/2012 |
| | | | | | | | | | | | | | | | | |
| (673) Sunset Dr | 0.98 | 650 | R | | | | | | | | | NA | | NA | | 06/19/2012 |
| | | | | | | | | | | | | | | | | |
| (673) Sunset Dr | 1.62 | 560 | R | | | | | | | | | NA | | NA | | 06/19/2012 |
| | | | | | | | | | | | | | | | | |
| (674) Trent Hill Dr | 1.27 | 840 | G | 96% | 1% | 1% | 1% | 3% | 0% | F | 0.108 | F | 0.582 | 870 | G | 2013 |
| | | | | | | | | | | | | | | | | |

Virginia Department of Transportation
Traffic Engineering Division
2013
Annual Average Daily Traffic Volume Estimates By Section of Route
Henry Maintenance Area

| Route | Length | AADT | QA | 4Tire | Bus | -----Truck----- | | | | QC | K Factor | QK | Dir Factor | AAWDT | QW | Year |
|---------------------------------------|--------|------|----|-------|-----|-----------------|--------|--------|--------|----|-------------|----|---------------|-------|----|------------|
| | | | | | | 2Axle | 3+Axle | 1Trail | 2Trail | | | | | | | |
| Henry County | | | | | | | | | | | | | | | | |
| (674) Philpott Rd | 1.24 | 960 | G | 96% | 1% | 1% | 1% | 3% | 0% | F | 0.1 | F | 0.627 | 990 | G | 2013 |
| From 44-666 Trenthill Dr | | | | | | | | | | | | | | | | |
| To 44-603 Cedar Hill Dr | | | | | | | | | | | | | | | | |
| (674) Philpott Dr | 3.12 | 420 | G | 96% | 1% | 1% | 1% | 3% | 0% | F | 0.109 | F | 0.633 | 440 | G | 2013 |
| From 44-672 W, Bassett Heights Rd Ext | | | | | | | | | | | | | | | | |
| To 44-606 E, Oak Level Dr | | | | | | | | | | | | | | | | |
| (674) Philpott Dr | 0.97 | 810 | G | 96% | 1% | 1% | 1% | 3% | 0% | F | 0.101 | F | 0.529 | 840 | G | 2013 |
| From 44-606 E, Oak Level Dr | | | | | | | | | | | | | | | | |
| To US 220 Virginia Ave | | | | | | | | | | | | | | | | |
| (675) Springhouse Lane | 0.90 | 180 | R | | | | | | | | NA | | | NA | | 08/16/2012 |
| From 44-779 Crestview Dr | | | | | | | | | | | | | | | | |
| To SR 57 Fairystone Park Hwy | | | | | | | | | | | | | | | | |
| (675) Cope Craig Rd | 0.30 | 80 | R | | | | | | | | NA | | | NA | | 08/16/2012 |
| From SR 57 Fairystone Park Hwy | | | | | | | | | | | | | | | | |
| To Dead End | | | | | | | | | | | | | | | | |
| (676) Willie Craig Rd | 3.46 | 670 | R | | | | | | | | NA | | | NA | | 08/28/2012 |
| From 44-698 Crestridge Rd | | | | | | | | | | | | | | | | |
| To 44-653 Mt Herman Church Rd | | | | | | | | | | | | | | | | |
| (677) Orchard Dr | 1.49 | 1300 | R | | | | | | | | NA | | | NA | | 08/28/2012 |
| From 70-627; Patrick County Line | | | | | | | | | | | | | | | | |
| To 44-687 N, Stones Dairy Rd | | | | | | | | | | | | | | | | |
| (677) Hales Fish Pond Rd | 1.38 | 590 | R | | | | | | | | NA | | | NA | | 08/28/2012 |
| From 44-687 S, Stones Dairy Rd | | | | | | | | | | | | | | | | |
| To Dead End | | | | | | | | | | | | | | | | |
| (678) Boxwood Lane | 1.50 | 220 | R | | | | | | | | NA | | | NA | | 08/21/2012 |
| From 44-626 Morningside Rd | | | | | | | | | | | | | | | | |
| To 44-677 Orchard Dr | | | | | | | | | | | | | | | | |
| (679) Jarette Dr | 2.00 | 490 | R | | | | | | | | NA | | | NA | | 08/21/2012 |
| From 44-687 Stones Dairy Rd | | | | | | | | | | | | | | | | |
| To 44-698 Crestridge Rd | | | | | | | | | | | | | | | | |
| (680) Columbus Dr | 3.61 | 190 | R | | | | | | | | NA | | | NA | | 08/16/2012 |
| From 44-681 John Baker Rd | | | | | | | | | | | | | | | | |
| To Alt SR 57 | | | | | | | | | | | | | | | | |
| (681) Smith Rd | 0.53 | 160 | R | | | | | | | | NA | | | NA | | 08/21/2012 |
| From 44-687 Stones Dairy Rd | | | | | | | | | | | | | | | | |
| To 44-679 N, Jarette Dr | | | | | | | | | | | | | | | | |
| (681) John Baker Rd | 2.95 | 870 | R | | | | | | | | NA | | | NA | | 08/21/2012 |
| From 44-679 S, Jarette Dr | | | | | | | | | | | | | | | | |
| To 44-683 The Great Rd | | | | | | | | | | | | | | | | |
| (682) River Rd | 2.12 | 120 | R | | | | | | | | NA | | | NA | | 09/07/2012 |
| From Dead End | | | | | | | | | | | | | | | | |
| (682) River Rd | 0.20 | 220 | R | | | | | | | | NA | | | NA | | 09/07/2012 |
| From 44-744 Dogwood Lane | | | | | | | | | | | | | | | | |
| To 44-701 | | | | | | | | | | | | | | | | |
| (682) River Rd | 0.27 | 4000 | G | 97% | 2% | 1% | 0% | 1% | 0% | F | 0.095 | F | 0.55 | 4200 | G | 2013 |
| From 44-609 Daniel Creek Rd | | | | | | | | | | | | | | | | |
| (682) N River Rd | 1.39 | 4600 | G | 97% | 2% | 1% | 0% | 1% | 0% | C | 0.114 | F | 0.505 | 4800 | G | 2013 |
| From 44-609 Daniel Creek Rd | | | | | | | | | | | | | | | | |
| To US 220 | | | | | | | | | | | | | | | | |
| (683) The Great Rd | 3.36 | 580 | A | 95% | 0% | 0% | 0% | 4% | 0% | C | 0.118 | A | 0.507 | 610 | A | 2013 |
| From 44-687 Preston Rd | | | | | | | | | | | | | | | | |
| To 44-627 Wingfield Orchard Dr | | | | | | | | | | | | | | | | |
| (683) The Great Rd | 0.92 | 1800 | G | 95% | 0% | 0% | 0% | 4% | 0% | F | 0.105 | F | 0.646 | 1800 | G | 2013 |
| From 44-627 Hodges Farm Rd | | | | | | | | | | | | | | | | |
| To 44-609 Dillons Fork Rd | | | | | | | | | | | | | | | | |
| (683) The Great Rd | 2.93 | 1500 | G | 93% | 0% | 1% | 4% | 2% | 0% | C | 0.097 | F | 0.567 | 1600 | G | 2013 |
| From 44-609 Dillons Fork Rd | | | | | | | | | | | | | | | | |
| To Alt SR 57 | | | | | | | | | | | | | | | | |

Virginia Department of Transportation
Traffic Engineering Division
2013
Annual Average Daily Traffic Volume Estimates By Section of Route
Henry Maintenance Area

| Route | Length | AADT | QA | 4Tire | Bus | -----Truck----- | | | | QC | K Factor | QK | Dir Factor | AAWDT | QW | Year |
|---------------------------|--------|------|---------------------------------------|-------|-----|-----------------|--------|--------|--------|----|-------------|----|---------------|-------|----|------------|
| | | | | | | 2Axle | 3+Axle | 1Trail | 2Trail | | | | | | | |
| Henry County | | | | | | | | | | | | | | | | |
| (683) The Great Rd | 0.66 | 620 | R | | | | | | | | NA | | | NA | | 10/03/2012 |
| | | | From: Alt SR 57 | | | | | | | | | | | | | |
| | | | To: 44-907 Floyd Henley Rd | | | | | | | | | | | | | |
| (683) The Great Rd | 0.42 | 260 | R | | | | | | | | NA | | | NA | | 10/03/2012 |
| | | | From: Dead End | | | | | | | | | | | | | |
| | | | To: Dead End | | | | | | | | | | | | | |
| (684) Friendly Church Rd | 0.83 | 280 | R | | | | | | | | NA | | | NA | | 08/04/2012 |
| | | | From: Dead End | | | | | | | | | | | | | |
| | | | To: US 58, A L Philpott Hwy | | | | | | | | | | | | | |
| (684) Carver Rd | 4.49 | 2300 | G | 95% | 2% | 1% | 2% | 0% | 0% | C | 0.121 | F | 0.513 | 2400 | G | 2013 |
| | | | From: 44-609; 44-747 Patrick Ave | | | | | | | | | | | | | |
| | | | To: 44-641 Fishers Farm Rd | | | | | | | | | | | | | |
| (685) Joseph Martin Hwy | 1.48 | 2700 | G | 98% | 1% | 1% | 0% | 0% | 0% | C | 0.114 | F | 0.522 | 2800 | G | 2013 |
| | | | From: Bus US 220 | | | | | | | | | | | | | |
| | | | To: Dead End | | | | | | | | | | | | | |
| (686) Ravenswood Lane | 0.25 | 60 | R | | | | | | | | NA | | | NA | | 07/26/2012 |
| | | | From: 44-641 N, Joseph Martin Hwy | | | | | | | | | | | | | |
| | | | To: 44-641 S, Joseph Martin Hwy | | | | | | | | | | | | | |
| (686) New Light Church Rd | 0.35 | 90 | R | | | | | | | | NA | | | NA | | 07/26/2012 |
| | | | From: Dead End | | | | | | | | | | | | | |
| | | | To: Dead End | | | | | | | | | | | | | |
| (687) Stones Dairy Rd | 2.85 | 2300 | G | 98% | 1% | 0% | 0% | 0% | 0% | F | 0.101 | F | 0.543 | 2400 | G | 2013 |
| | | | From: SR 57; 44-831 | | | | | | | | | | | | | |
| | | | To: 44-626 Morningside Rd | | | | | | | | | | | | | |
| (687) Stones Dairy Rd | 2.19 | 4100 | G | 98% | 1% | 0% | 0% | 0% | 0% | C | 0.094 | F | 0.666 | 4200 | G | 2013 |
| | | | From: 44-681 Smith Rd | | | | | | | | | | | | | |
| | | | To: 44-609 Dillons Fork Rd | | | | | | | | | | | | | |
| (687) Preston Rd | 4.64 | 930 | G | 98% | 1% | 0% | 0% | 0% | 0% | F | 0.114 | F | 0.626 | 970 | G | 2013 |
| | | | From: 44-683 Meadwood Trail | | | | | | | | | | | | | |
| | | | To: US 58, A L Philpott Hwy | | | | | | | | | | | | | |
| (687) Soapstone Rd | 3.95 | 770 | G | 98% | 1% | 0% | 0% | 0% | 0% | F | 0.116 | F | 0.767 | 800 | G | 2013 |
| | | | From: 44-641 Joseph Martin Hwy | | | | | | | | | | | | | |
| | | | To: US 220 ; FR-845 | | | | | | | | | | | | | |
| (688) J S Holland Rd | 3.27 | 260 | R | | | | | | | | NA | | | NA | | 07/31/2012 |
| | | | From: 44-692 N, Horsepasture Price Rd | | | | | | | | | | | | | |
| | | | To: 44-692 S, Horsepasture Price Rd | | | | | | | | | | | | | |
| (688) Lee Ford Camp Rd | 3.15 | 330 | G | 92% | 6% | 1% | 0% | 0% | 0% | C | 0.143 | F | 0.68 | 340 | G | 2013 |
| | | | From: 44-1060 Magna Vista School Rd | | | | | | | | | | | | | |
| | | | To: 44-816 Lilly Rd | | | | | | | | | | | | | |
| (688) Lee Ford Camp Rd | 0.64 | 420 | G | 95% | 3% | 2% | 0% | 1% | 0% | C | 0.144 | F | 0.616 | 430 | G | 2013 |
| | | | From: US 220; Bus US 220 | | | | | | | | | | | | | |
| | | | To: US 220 Greensboro Rd | | | | | | | | | | | | | |
| (689) Reservoir Rd | 0.80 | 70 | R | | | | | | | | NA | | | NA | | 07/31/2012 |
| | | | From: Dead End | | | | | | | | | | | | | |
| | | | To: Dead End | | | | | | | | | | | | | |
| (690) Fall Creek Rd | 1.09 | 110 | R | | | | | | | | NA | | | NA | | 07/31/2012 |
| | | | From: 44-692 N, Horsepasture Price Rd | | | | | | | | | | | | | |
| | | | To: 44-692 S, Horsepasture Price Rd | | | | | | | | | | | | | |
| (691) Madison Rd | 0.30 | 490 | G | 95% | 1% | 1% | 1% | 1% | 0% | C | 0.095 | F | 0.804 | 510 | G | 2013 |
| | | | From: North Carolina State Line | | | | | | | | | | | | | |
| | | | To: 44-692 Horsepasture Price Rd | | | | | | | | | | | | | |

Virginia Department of Transportation
Traffic Engineering Division
2013
Annual Average Daily Traffic Volume Estimates By Section of Route
Henry Maintenance Area

| Route | Length | AADT | QA | 4Tire | Bus | -----Truck----- | | | | QC | K Factor | QK | Dir Factor | AAWDT | QW | Year |
|-----------------------------|--------|------|--|-------|-----|-----------------|--------|--------|--------|----|-------------|----|---------------|-------|----|------------|
| | | | | | | 2Axle | 3+Axle | 1Trail | 2Trail | | | | | | | |
| Henry County | | | | | | | | | | | | | | | | |
| (692) Horsepasture Price Rd | 3.21 | 880 | G | 94% | 1% | 1% | 2% | 3% | 0% | F | 0.09 | F | 0.551 | 920 | G | 2013 |
| | | | From: North Carolina State Line | | | | | | | | | | | | | |
| | | | To: 44-629 Moores Mill Rd | | | | | | | | | | | | | |
| (692) Horsepasture Price Rd | 3.70 | 1800 | G | 94% | 1% | 1% | 2% | 3% | 0% | C | 0.093 | F | 0.522 | 1900 | G | 2013 |
| | | | From: US 58 E, A L Philpott Hwy | | | | | | | | | | | | | |
| (692) Arrowhead Circle | 0.49 | 70 | R | | | | | | | | NA | | | NA | | 08/14/2012 |
| | | | From: 44-1429 Christianview Church Rd | | | | | | | | | | | | | |
| (692) Arrowhead Circle | 0.31 | 270 | R | | | | | | | | NA | | | NA | | 08/14/2012 |
| | | | From: US 58 W, A L Philpott Hwy | | | | | | | | | | | | | |
| (693) DeShazo Rd | 1.50 | 70 | R | | | | | | | | NA | | | NA | | 04/29/2009 |
| | | | From: North Carolina State Line | | | | | | | | | | | | | |
| | | | To: 44-629 Moores Mill Rd | | | | | | | | | | | | | |
| (694) Wagon Trail Rd | 3.45 | 240 | R | | | | | | | | NA | | | NA | | 04/29/2009 |
| | | | From: 44-695 George Taylor Rd | | | | | | | | | | | | | |
| | | | To: 44-692 Horsepasture Price Rd | | | | | | | | | | | | | |
| (695) George Taylor Rd | 2.37 | 190 | R | | | | | | | | NA | | | NA | | 04/29/2009 |
| | | | From: North Carolina State Line | | | | | | | | | | | | | |
| (695) George Taylor Rd | 6.08 | 220 | R | | | | | | | | NA | | | NA | | 04/29/2009 |
| | | | From: 44-629 E, Moores Mill Rd | | | | | | | | | | | | | |
| (695) Spencer-Preston Rd | 0.59 | 810 | G | 97% | 1% | 1% | 1% | 0% | 0% | C | 0.105 | F | 0.554 | 840 | G | 2013 |
| | | | From: US 58, A L Philpott Hwy | | | | | | | | | | | | | |
| (695) Spencer-Preston Rd | 0.60 | 370 | G | 97% | 1% | 1% | 1% | 0% | 0% | F | 0.121 | F | 0.524 | 380 | G | 2013 |
| | | | From: 44-698 Airport Rd | | | | | | | | | | | | | |
| (695) Spencer-Preston Rd | 3.32 | 300 | G | 97% | 1% | 1% | 1% | 0% | 0% | F | 0.106 | F | 0.677 | 310 | G | 2013 |
| | | | From: 44-972 Airview Dr | | | | | | | | | | | | | |
| | | | To: 44-687 Preston Rd | | | | | | | | | | | | | |
| (696) Skyview Trail | 3.47 | 230 | R | | | | | | | | NA | | | NA | | 08/02/2012 |
| | | | From: 44-698 Crestridge Rd | | | | | | | | | | | | | |
| | | | To: 44-627 Wingfield Orchard Dr | | | | | | | | | | | | | |
| (697) Moyer Lane | 1.65 | 90 | R | | | | | | | | NA | | | NA | | 07/24/2012 |
| | | | From: Dead End | | | | | | | | | | | | | |
| (697) Middle Creek Rd | 1.35 | 150 | R | | | | | | | | NA | | | NA | | 07/24/2012 |
| | | | From: 44-625 Martin Lane | | | | | | | | | | | | | |
| (697) Mitchell Rd | 1.20 | 340 | G | 96% | 2% | 1% | 1% | 0% | 0% | C | 0.138 | F | 0.596 | 360 | G | 2013 |
| | | | From: 44-636 Mitchell Rd | | | | | | | | | | | | | |
| (697) Barker Rd | 2.78 | 180 | R | | | | | | | | NA | | | NA | | 07/13/2012 |
| | | | From: 44-650 Irisburg Rd | | | | | | | | | | | | | |
| (697) Barker Rd | 0.41 | 650 | R | | | | | | | | NA | | | NA | | 07/13/2012 |
| | | | From: 44-625 Poplar Fork Rd | | | | | | | | | | | | | |
| (697) Atkins Loop | 0.29 | 40 | R | | | | | | | | NA | | | NA | | 07/13/2012 |
| | | | From: 44-610 S, Axton Rd | | | | | | | | | | | | | |
| | | | To: 44-610 N, Axton Rd | | | | | | | | | | | | | |
| (698) Airport Rd | 1.00 | 520 | R | | | | | | | | NA | | | NA | | 08/02/2012 |
| | | | From: 44-695 Spencer-Preston Rd | | | | | | | | | | | | | |
| (698) Airport Rd | 4.47 | 100 | R | | | | | | | | NA | | | NA | | 08/02/2012 |
| | | | From: 44-696 Skyview Trail | | | | | | | | | | | | | |
| | | | To: 44-627 S, Wilson Mill Rd | | | | | | | | | | | | | |
| (698) Crestridge Rd | 1.98 | 870 | G | 98% | 1% | 0% | 0% | 1% | 0% | F | 0.109 | F | 0.537 | 910 | G | 2013 |
| | | | From: 44-627 N, Wingfield Orchard Dr | | | | | | | | | | | | | |
| | | | To: 44-687 S, Stones Dairy Rd | | | | | | | | | | | | | |
| (698) Blackberry Rd | 3.08 | 3200 | G | 98% | 1% | 0% | 0% | 1% | 0% | F | 0.106 | F | 0.679 | 3300 | G | 2013 |
| | | | From: 44-687 N, Stones Dairy Rd | | | | | | | | | | | | | |
| | | | To: 44-780 Out A Way Dr; John Henry Rd | | | | | | | | | | | | | |

Virginia Department of Transportation
Traffic Engineering Division
2013
Annual Average Daily Traffic Volume Estimates By Section of Route
Henry Maintenance Area

| Route | Length | AADT | QA | 4Tire | Bus | -----Truck----- | | | | QC | K Factor | QK | Dir Factor | AAWDT | QW | Year |
|-------------------------|--------|------|----|-------|-----|-----------------|--------|--------|--------|----|-------------|----|---------------|-------|----|------------|
| | | | | | | 2Axle | 3+Axle | 1Trail | 2Trail | | | | | | | |
| Henry County | | | | | | | | | | | | | | | | |
| (698) Blackberry Rd | 1.49 | 4500 | G | 98% | 1% | 0% | 0% | 1% | 0% | C | 0.102 | F | 0.62 | 4700 | G | 2013 |
| | | | | | | | | | | | | | | | | |
| (699) Mayo Landing Rd | 0.17 | 6 | R | | | | | | | | NA | | | NA | | 04/29/2009 |
| | | | | | | | | | | | | | | | | |
| (700) Conner Lane | 2.11 | 80 | R | | | | | | | | NA | | | NA | | 07/13/2012 |
| | | | | | | | | | | | | | | | | |
| (701) Chadmore Dr | 0.15 | 80 | R | | | | | | | | NA | | | NA | | 09/07/2012 |
| | | | | | | | | | | | | | | | | |
| (701) Tenth St | 0.44 | 340 | R | | | | | | | | NA | | | NA | | 09/07/2012 |
| | | | | | | | | | | | | | | | | |
| (701) Field St | 0.17 | 510 | R | | | | | | | | NA | | | NA | | 09/07/2012 |
| | | | | | | | | | | | | | | | | |
| (701) Field Ave | 0.96 | 1200 | G | 99% | 1% | 0% | 0% | 0% | 0% | C | 0.089 | F | 0.594 | 1300 | G | 2013 |
| | | | | | | | | | | | | | | | | |
| (701) | 0.08 | 7700 | G | 99% | 1% | 0% | 0% | 0% | 0% | F | 0.104 | F | 0.594 | 8000 | G | 2013 |
| | | | | | | | | | | | | | | | | |
| (701) | 0.06 | 7300 | G | 99% | 1% | 0% | 0% | 0% | 0% | F | 0.093 | F | 0.652 | 7600 | G | 2013 |
| | | | | | | | | | | | | | | | | |
| (702) Beckham Church Rd | 2.06 | 520 | R | | | | | | | | NA | | | NA | | 10/05/2012 |
| | | | | | | | | | | | | | | | | |
| (703) Ridgewood Rd | 0.85 | 380 | G | 97% | 2% | 0% | 0% | 0% | 0% | C | 0.111 | F | 0.667 | 390 | G | 2013 |
| | | | | | | | | | | | | | | | | |
| (704) Applegate Lane | 0.55 | 200 | R | | | | | | | | NA | | | NA | | 06/27/2012 |
| | | | | | | | | | | | | | | | | |
| (705) Rob Lee Rd | 0.24 | 40 | R | | | | | | | | NA | | | NA | | 06/29/2012 |
| | | | | | | | | | | | | | | | | |
| (706) Dye Plant Rd | 0.90 | 440 | R | | | | | | | | NA | | | NA | | 09/05/2012 |
| | | | | | | | | | | | | | | | | |
| (706) Smith Lake Rd | 0.70 | 520 | R | | | | | | | | NA | | | NA | | 09/05/2012 |
| | | | | | | | | | | | | | | | | |
| (707) Rivermont Heights | 0.87 | 980 | G | 98% | 1% | 1% | 0% | 0% | 0% | C | 0.1 | F | 0.541 | 1000 | G | 2013 |
| | | | | | | | | | | | | | | | | |
| (708) Hardin Rd | 0.46 | 70 | R | | | | | | | | NA | | | NA | | 08/21/2012 |
| | | | | | | | | | | | | | | | | |
| (709) Jordan Creek Rd | 1.60 | 320 | R | | | | | | | | NA | | | NA | | 08/14/2012 |
| | | | | | | | | | | | | | | | | |
| (710) Granberry Rd | 0.20 | 20 | R | | | | | | | | NA | | | NA | | 09/14/2012 |
| | | | | | | | | | | | | | | | | |
| (711) Friendly Rd | 0.50 | 560 | R | | | | | | | | NA | | | NA | | 07/24/2012 |
| | | | | | | | | | | | | | | | | |

Virginia Department of Transportation
Traffic Engineering Division
2013
Annual Average Daily Traffic Volume Estimates By Section of Route
Henry Maintenance Area

| Route | Length | AADT | QA | 4Tire | Bus | -----Truck----- | | | | QC | K Factor | QK | Dir Factor | AAWDT | QW | Year |
|--------------------------|--------|------|----|-------|-----|-----------------|--------|--------|--------|----|----------|----|------------|-------|----|------------|
| | | | | | | 2Axle | 3+Axle | 1Trail | 2Trail | | | | | | | |
| Henry County | | | | | | | | | | | | | | | | |
| (712) Mary Hunter Dr | 1.70 | 200 | R | | | | | | | | | | | NA | | 10/03/2012 |
| | | | | | | | | | | | | | | | | |
| | | | | | | | | | | | | | | | | |
| (713) Ridgedale Dr | 0.27 | 470 | R | | | | | | | | | | | NA | | 06/29/2012 |
| | | | | | | | | | | | | | | | | |
| (713) Ridgedale Dr | 0.08 | 290 | R | | | | | | | | | | | NA | | 06/29/2012 |
| | | | | | | | | | | | | | | | | |
| (714) College Dr | 0.56 | 5300 | R | | | | | | | | | | | NA | | 10/12/2012 |
| | | | | | | | | | | | | | | | | |
| (714) College Dr | 0.53 | 710 | R | | | | | | | | | | | NA | | 10/12/2012 |
| | | | | | | | | | | | | | | | | |
| (715) Campbell Ct | 0.08 | 320 | R | | | | | | | | | | | NA | | 06/19/2012 |
| | | | | | | | | | | | | | | | | |
| (716) Campbell Ct | 0.20 | 510 | R | | | | | | | | | | | NA | | 06/19/2012 |
| | | | | | | | | | | | | | | | | |
| (717) Douglas Rd | 0.20 | 170 | R | | | | | | | | | | | NA | | 08/30/2012 |
| | | | | | | | | | | | | | | | | |
| (717) Round Hill Rd | 0.45 | 70 | R | | | | | | | | | | | NA | | 08/30/2012 |
| | | | | | | | | | | | | | | | | |
| (718) Pinewood Lane | 1.28 | 290 | R | | | | | | | | | | | NA | | 08/21/2012 |
| | | | | | | | | | | | | | | | | |
| (719) Lake View Lane | 0.50 | 130 | R | | | | | | | | | | | NA | | 06/19/2012 |
| | | | | | | | | | | | | | | | | |
| (720) Mountain Mist Rd | 1.51 | 120 | R | | | | | | | | | | | NA | | 10/12/2012 |
| | | | | | | | | | | | | | | | | |
| (721) DuPont Rd | 0.33 | 990 | R | | | | | | | | | | | NA | | 09/05/2012 |
| | | | | | | | | | | | | | | | | |
| (721) Dupont Rd | 0.25 | 540 | G | 95% | 1% | 3% | 1% | 1% | 0% | C | 0.12 | F | 0.787 | 560 | G | 2013 |
| | | | | | | | | | | | | | | | | |
| (722) Lacky Hill Rd | 1.66 | 150 | R | | | | | | | | | | | NA | | 06/21/2012 |
| | | | | | | | | | | | | | | | | |
| (723) Mockingbird Lane | 1.24 | 140 | R | | | | | | | | | | | NA | | 08/21/2012 |
| | | | | | | | | | | | | | | | | |
| (724) Fontaine Dr | 0.04 | 2500 | R | | | | | | | | | | | NA | | 09/05/2012 |
| | | | | | | | | | | | | | | | | |
| (724) Fontaine Dr | 0.40 | 980 | R | | | | | | | | | | | NA | | 09/05/2012 |
| | | | | | | | | | | | | | | | | |
| (725) Henry Church Rd | 0.05 | 20 | R | | | | | | | | | | | NA | | 06/21/2012 |
| | | | | | | | | | | | | | | | | |
| (726) Blackfeather Trail | 0.50 | 190 | R | | | | | | | | | | | NA | | 07/24/2012 |
| | | | | | | | | | | | | | | | | |

Virginia Department of Transportation
Traffic Engineering Division
2013
Annual Average Daily Traffic Volume Estimates By Section of Route
Henry Maintenance Area

| Route | Length | AADT | QA | 4Tire | Bus | -----Truck----- | | | | QC | K Factor | QK | Dir Factor | AAWDT | QW | Year |
|-------------------------------|--------|------|----|-------|-----|-----------------|--------|--------|--------|----|-------------|----|---------------|-------|----|------------|
| | | | | | | 2Axle | 3+Axle | 1Trail | 2Trail | | | | | | | |
| Henry County | | | | | | | | | | | | | | | | |
| (727) Stoneybrook Lane | 0.20 | 100 | R | | | | | | | | NA | | | NA | | 06/21/2012 |
| | | | | | | | | | | | | | | | | |
| | | | | | | | | | | | | | | | | |
| (728) Wheeler Ave | 0.43 | 2700 | G | 99% | 1% | 0% | 0% | 0% | 0% | C | 0.105 | F | 0.551 | 2900 | G | 2013 |
| | | | | | | | | | | | | | | | | |
| (729) Rea Rd | 0.65 | 60 | R | | | | | | | | NA | | | NA | | 07/26/2012 |
| | | | | | | | | | | | | | | | | |
| (730) Greyson St | 0.10 | 690 | R | | | | | | | | NA | | | NA | | 10/12/2012 |
| | | | | | | | | | | | | | | | | |
| (731) Longview Dr | 0.05 | 40 | R | | | | | | | | NA | | | NA | | 10/10/2012 |
| | | | | | | | | | | | | | | | | |
| (732) Brandon Rd | 0.05 | 390 | R | | | | | | | | NA | | | NA | | 10/10/2012 |
| | | | | | | | | | | | | | | | | |
| (732) Longview Dr | 0.35 | 1500 | R | | | | | | | | NA | | | NA | | 10/10/2012 |
| | | | | | | | | | | | | | | | | |
| (732) Longview Dr | 1.74 | 1500 | R | | | | | | | | NA | | | NA | | 03/18/2009 |
| | | | | | | | | | | | | | | | | |
| (733) Country Rd | 0.38 | 220 | R | | | | | | | | NA | | | NA | | 06/21/2012 |
| | | | | | | | | | | | | | | | | |
| (734) Matrimony Creek Rd | 0.65 | 90 | R | | | | | | | | NA | | | NA | | 07/12/2012 |
| | | | | | | | | | | | | | | | | |
| (735) Wells Hollow Rd | 0.50 | 80 | R | | | | | | | | NA | | | NA | | 10/03/2012 |
| | | | | | | | | | | | | | | | | |
| (736) Lewis Rd | 0.33 | 30 | R | | | | | | | | NA | | | NA | | 06/13/2012 |
| | | | | | | | | | | | | | | | | |
| (737) April Blvd | 0.47 | 110 | R | | | | | | | | NA | | | NA | | 09/20/2012 |
| | | | | | | | | | | | | | | | | |
| (738) Norman Lane | 0.75 | 50 | R | | | | | | | | NA | | | NA | | 07/13/2012 |
| | | | | | | | | | | | | | | | | |
| (739) Stanley Main St | 0.28 | 100 | R | | | | | | | | NA | | | NA | | 06/19/2012 |
| | | | | | | | | | | | | | | | | |
| (740) Rosemont Rd | 0.56 | 510 | R | | | | | | | | NA | | | NA | | 06/19/2012 |
| | | | | | | | | | | | | | | | | |
| (741) Al-Dana Rd | 0.30 | 20 | R | | | | | | | | NA | | | NA | | 06/13/2012 |
| | | | | | | | | | | | | | | | | |
| (741) Hatchers Farm Rd | 0.50 | 60 | R | | | | | | | | NA | | | NA | | 06/13/2012 |
| | | | | | | | | | | | | | | | | |
| (742) Mt Bethel Church Circle | 0.13 | 50 | R | | | | | | | | NA | | | NA | | 10/03/2012 |
| | | | | | | | | | | | | | | | | |

Virginia Department of Transportation
Traffic Engineering Division
2013
Annual Average Daily Traffic Volume Estimates By Section of Route
Henry Maintenance Area

| Route | Length | AADT | QA | 4Tire | Bus | -----Truck----- | | | | QC | K Factor | QK | Dir Factor | AAWDT | QW | Year |
|-------------------------|--------|------|----|-------|-----|-----------------|--------|--------|--------|----|-------------|----|---------------|-------|----|------------|
| | | | | | | 2Axle | 3+Axle | 1Trail | 2Trail | | | | | | | |
| Henry County | | | | | | | | | | | | | | | | |
| (743) Senerity Dr | 1.30 | 110 | R | | | | | | | | | NA | | NA | | 06/29/2012 |
| | | | | | | | | | | | | | | | | |
| | | | | | | | | | | | | | | | | |
| (744) Dogwood Lane | 0.20 | 50 | R | | | | | | | | | NA | | NA | | 09/07/2012 |
| | | | | | | | | | | | | | | | | |
| | | | | | | | | | | | | | | | | |
| (745) Brook St | 0.08 | 390 | R | | | | | | | | | NA | | NA | | 09/07/2012 |
| | | | | | | | | | | | | | | | | |
| | | | | | | | | | | | | | | | | |
| (746) Recreation Rd | 0.05 | 100 | R | | | | | | | | | NA | | NA | | 09/07/2012 |
| | | | | | | | | | | | | | | | | |
| | | | | | | | | | | | | | | | | |
| (746) Mill Dr | 0.03 | 210 | R | | | | | | | | | NA | | NA | | 09/07/2012 |
| | | | | | | | | | | | | | | | | |
| | | | | | | | | | | | | | | | | |
| (747) Chestnut St | 0.28 | 640 | R | | | | | | | | | NA | | NA | | 09/07/2012 |
| | | | | | | | | | | | | | | | | |
| | | | | | | | | | | | | | | | | |
| (747) Chestnut St | 0.75 | 330 | R | | | | | | | | | NA | | NA | | 09/07/2012 |
| | | | | | | | | | | | | | | | | |
| | | | | | | | | | | | | | | | | |
| (748) Sunnybrook Circle | 1.03 | 70 | R | | | | | | | | | NA | | NA | | 08/23/2012 |
| | | | | | | | | | | | | | | | | |
| | | | | | | | | | | | | | | | | |
| (749) Speedway Rd | 0.20 | 80 | R | | | | | | | | | NA | | NA | | 09/05/2012 |
| | | | | | | | | | | | | | | | | |
| | | | | | | | | | | | | | | | | |
| Town of Ridgeway | | | | | | | | | | | | | | | | |
| (750) Old Leaksville Rd | 0.07 | 1400 | G | 95% | 1% | 1% | 0% | 1% | 0% | C | 0.095 | F | 0.583 | 1500 | G | 2013 |
| | | | | | | | | | | | | | | | | |
| | | | | | | | | | | | | | | | | |
| Henry County | | | | | | | | | | | | | | | | |
| (750) | 0.09 | 1400 | N | 95% | 1% | 1% | 0% | 1% | 0% | N | 0.095 | N | 0.583 | 1500 | N | 2013 |
| | | | | | | | | | | | | | | | | |
| | | | | | | | | | | | | | | | | |
| Town of Ridgeway | | | | | | | | | | | | | | | | |
| (750) Old Leaksville Rd | 0.23 | 1400 | G | 95% | 1% | 1% | 0% | 1% | 0% | F | 0.096 | F | 0.617 | 1400 | G | 2013 |
| | | | | | | | | | | | | | | | | |
| | | | | | | | | | | | | | | | | |
| Henry County | | | | | | | | | | | | | | | | |
| (750) Old Leaksville Rd | 0.86 | 1400 | N | 95% | 1% | 1% | 0% | 1% | 0% | N | 0.096 | N | 0.617 | 1400 | N | 2013 |
| | | | | | | | | | | | | | | | | |
| | | | | | | | | | | | | | | | | |
| (750) Old Leaksville Rd | 2.54 | 810 | G | 95% | 1% | 1% | 0% | 1% | 0% | F | 0.101 | F | 0.623 | 840 | G | 2013 |
| | | | | | | | | | | | | | | | | |
| | | | | | | | | | | | | | | | | |
| (751) Elijah Circle | 2.13 | 270 | R | | | | | | | | | NA | | NA | | 09/26/2012 |
| | | | | | | | | | | | | | | | | |
| | | | | | | | | | | | | | | | | |
| (752) Cameron Rd | 1.95 | 700 | R | | | | | | | | | NA | | NA | | 10/05/2012 |
| | | | | | | | | | | | | | | | | |
| | | | | | | | | | | | | | | | | |
| (753) Carson Dr | 1.00 | 320 | R | | | | | | | | | NA | | NA | | 06/19/2012 |
| | | | | | | | | | | | | | | | | |
| | | | | | | | | | | | | | | | | |
| (754) Edgewood Dr | 1.07 | 420 | R | | | | | | | | | NA | | NA | | 10/02/2012 |
| | | | | | | | | | | | | | | | | |
| | | | | | | | | | | | | | | | | |

Virginia Department of Transportation
Traffic Engineering Division
2013
Annual Average Daily Traffic Volume Estimates By Section of Route
Henry Maintenance Area

| Route | Length | AADT | QA | 4Tire | Bus | -----Truck----- | | | | QC | K Factor | QK | Dir Factor | AAWDT | QW | Year |
|---------------------------|--------|------|----|-------|-----|-----------------|--------|--------|--------|----|-------------|----|---------------|-------|----|------------|
| | | | | | | 2Axle | 3+Axle | 1Trail | 2Trail | | | | | | | |
| Henry County | | | | | | | | | | | | | | | | |
| (755) Woody Circle | 0.30 | 190 | R | | | | | | | | | NA | | NA | | 06/19/2012 |
| | | | | | | | | | | | | | | | | |
| | | | | | | | | | | | | | | | | |
| (756) Reed Stone St | 0.17 | 660 | R | | | | | | | | | NA | | NA | | 06/19/2012 |
| | | | | | | | | | | | | | | | | |
| (757) Hillcrest Ave | 0.20 | 210 | R | | | | | | | | | NA | | NA | | 09/05/2012 |
| | | | | | | | | | | | | | | | | |
| (758) Donnybrook Rd | 0.60 | 40 | R | | | | | | | | | NA | | NA | | 07/31/2012 |
| | | | | | | | | | | | | | | | | |
| (759) Evergreen Dr | 0.34 | 70 | R | | | | | | | | | NA | | NA | | 08/14/2012 |
| | | | | | | | | | | | | | | | | |
| (759) Evergreen Dr | 1.55 | 310 | R | | | | | | | | | NA | | NA | | 08/14/2012 |
| | | | | | | | | | | | | | | | | |
| (760) Price Harrison Lane | 0.80 | 180 | R | | | | | | | | | NA | | NA | | 09/26/2012 |
| | | | | | | | | | | | | | | | | |
| (761) Valley Dr | 2.40 | 1400 | R | | | | | | | | | NA | | NA | | 10/08/2012 |
| | | | | | | | | | | | | | | | | |
| (762) Whitehouse Rd | 0.50 | 130 | R | | | | | | | | | NA | | NA | | 07/31/2012 |
| | | | | | | | | | | | | | | | | |
| (763) Tenth St | 0.16 | 70 | R | | | | | | | | | NA | | NA | | 09/07/2012 |
| | | | | | | | | | | | | | | | | |
| (764) Frank Wilson Ave | 0.24 | 60 | R | | | | | | | | | NA | | NA | | 09/07/2012 |
| | | | | | | | | | | | | | | | | |
| (765) Curwen Place | 0.06 | 20 | R | | | | | | | | | NA | | NA | | 09/07/2012 |
| | | | | | | | | | | | | | | | | |
| (766) Airway Rd | 0.56 | 130 | R | | | | | | | | | NA | | NA | | 08/02/2012 |
| | | | | | | | | | | | | | | | | |
| (767) Mariah Dr | 1.25 | 80 | R | | | | | | | | | NA | | NA | | 08/02/2012 |
| | | | | | | | | | | | | | | | | |
| (768) Old D&W Rd | 0.60 | 50 | R | | | | | | | | | NA | | NA | | 08/14/2012 |
| | | | | | | | | | | | | | | | | |
| (769) Azalea St | 0.16 | 90 | R | | | | | | | | | NA | | NA | | 06/19/2012 |
| | | | | | | | | | | | | | | | | |
| (770) Fair Oaks Dr | 0.51 | 1200 | R | | | | | | | | | NA | | NA | | 06/19/2012 |
| | | | | | | | | | | | | | | | | |
| (771) George Bateman Dr | 0.70 | 80 | R | | | | | | | | | NA | | NA | | 07/26/2012 |
| | | | | | | | | | | | | | | | | |
| (772) Moral Hill Dr | 0.23 | 90 | R | | | | | | | | | NA | | NA | | 07/13/2012 |
| | | | | | | | | | | | | | | | | |

Virginia Department of Transportation
Traffic Engineering Division
2013
Annual Average Daily Traffic Volume Estimates By Section of Route
Henry Maintenance Area

| Route | Length | AADT | QA | 4Tire | Bus | -----Truck----- | | | | QC | K Factor | QK | Dir Factor | AAWDT | QW | Year |
|--------------------------|--------|------|-------------------------------|-------|-----|-----------------|--------|--------|--------|----|-------------|----|---------------|-------|----|------------|
| | | | | | | 2Axle | 3+Axle | 1Trail | 2Trail | | | | | | | |
| Henry County | | | | | | | | | | | | | | | | |
| (773) Rolling Hills Dr | 0.18 | 220 | R | | | | | | | | NA | | | NA | | 09/26/2012 |
| | | | From: SR 57 Chatham Rd | | | | | | | | | | | | | |
| | | | To: 44-659 Lovell Dr | | | | | | | | | | | | | |
| (773) Plaster Rd | 0.32 | 180 | R | | | | | | | | NA | | | NA | | 09/26/2012 |
| | | | From: US 58 | | | | | | | | | | | | | |
| | | | To: 44-609 Dillons Fork Rd | | | | | | | | | | | | | |
| (774) Longview Dr | 0.19 | 70 | R | | | | | | | | NA | | | NA | | 10/03/2012 |
| | | | From: Dead End | | | | | | | | | | | | | |
| | | | To: 44-964 Friendship Dr | | | | | | | | | | | | | |
| (775) Flanigan Branch Rd | 2.02 | 710 | R | | | | | | | | NA | | | NA | | 08/06/2012 |
| | | | From: 44-881 Graceland Dr | | | | | | | | | | | | | |
| | | | To: 44-750 Old Leaksville Rd | | | | | | | | | | | | | |
| (776) Flanigan Branch Rd | 0.90 | 90 | R | | | | | | | | NA | | | NA | | 07/26/2012 |
| | | | From: Dead End | | | | | | | | | | | | | |
| | | | To: 44-620 Old Liberty | | | | | | | | | | | | | |
| (777) Mt Olivet Rd | 2.33 | 1100 | G | 98% | 1% | 0% | 0% | 0% | 0% | C | 0.117 | F | 0.508 | 1100 | G | 2013 |
| | | | From: Bus US 58 | | | | | | | | | | | | | |
| (777) Mt Olivet Rd | 0.26 | 1200 | R | | | | | | | | NA | | | NA | | 09/26/2012 |
| | | | From: 44-920 Lancer Lane | | | | | | | | | | | | | |
| (777) Mt Olivet Rd | 0.60 | 820 | R | | | | | | | | NA | | | NA | | 09/26/2012 |
| | | | From: 44-659 Lovell Dr | | | | | | | | | | | | | |
| (777) Mt Olivet Rd | 0.13 | 890 | R | | | | | | | | NA | | | NA | | 09/26/2012 |
| | | | From: SR 57 Chatham Rd | | | | | | | | | | | | | |
| (777) Mt Olivet Rd | 0.73 | 1100 | R | | | | | | | | NA | | | NA | | 09/26/2012 |
| | | | From: 44-1642 Sheridan Dr | | | | | | | | | | | | | |
| (777) Mt Olivet Rd | 0.26 | 980 | R | | | | | | | | NA | | | NA | | 09/26/2012 |
| | | | From: SR 457 Old Chatham Rd | | | | | | | | | | | | | |
| (778) Terrys Mountain Rd | 2.66 | 520 | R | | | | | | | | NA | | | NA | | 06/29/2012 |
| | | | From: 44-663 Barrows Mill Rd | | | | | | | | | | | | | |
| | | | To: SR 457 Old Chatham Rd | | | | | | | | | | | | | |
| (779) Crestview Dr | 1.85 | 420 | R | | | | | | | | NA | | | NA | | 10/03/2012 |
| | | | From: 44-698 Crestridge Rd | | | | | | | | | | | | | |
| | | | To: SR 57 Fairstone Park Hwy | | | | | | | | | | | | | |
| (780) John Henry Rd | 1.46 | 250 | R | | | | | | | | NA | | | NA | | 08/16/2012 |
| | | | From: 44-698 Crestridge Rd | | | | | | | | | | | | | |
| (780) Out A Way Dr | 0.50 | 40 | R | | | | | | | | NA | | | NA | | 08/16/2012 |
| | | | From: Dead End | | | | | | | | | | | | | |
| (781) Chestnut Knob Rd | 3.28 | 80 | R | | | | | | | | NA | | | NA | | 07/31/2012 |
| | | | From: 44-688 Lee Ford Camp Rd | | | | | | | | | | | | | |
| (781) Chestnut Knob Rd | 1.60 | 630 | R | | | | | | | | NA | | | NA | | 09/28/2012 |
| | | | From: 44-687 Soapstone Rd | | | | | | | | | | | | | |
| (781) Chestnut Knob Rd | 0.39 | 410 | R | | | | | | | | NA | | | NA | | 09/28/2012 |
| | | | From: 44-752 Cameron Rd | | | | | | | | | | | | | |
| (781) Chestnut Knob Rd | 0.40 | 100 | R | | | | | | | | NA | | | NA | | 09/28/2012 |
| | | | From: 44-877 Pinney Forest Dr | | | | | | | | | | | | | |
| | | | To: Dead End | | | | | | | | | | | | | |
| (782) Old Sand Rd | 2.62 | 810 | G | 98% | 1% | 0% | 1% | 0% | 0% | C | 0.102 | F | 0.554 | 850 | G | 2013 |
| | | | From: 44-902 Mica Rd | | | | | | | | | | | | | |
| | | | To: US 220 BUS; FR 836 | | | | | | | | | | | | | |
| Town of Ridgeway | | | | | | | | | | | | | | | | |
| (783) Antioch Church St | 0.20 | 140 | R | | | | | | | | NA | | | NA | | 07/24/2012 |
| | | | From: Dead End | | | | | | | | | | | | | |
| | | | To: Bus US 220 | | | | | | | | | | | | | |

Virginia Department of Transportation
Traffic Engineering Division
2013
Annual Average Daily Traffic Volume Estimates By Section of Route
Henry Maintenance Area

| Route | Length | AADT | QA | 4Tire | Bus | -----Truck----- | | | | QC | K Factor | QK | Dir Factor | AAWDT | QW | Year |
|----------------------|--------|------|----|-------|-----|------------------------------------|--------|--------|--------|----|-------------|----|---------------|-------|----|------------|
| | | | | | | 2Axle | 3+Axle | 1Trail | 2Trail | | | | | | | |
| Henry County | | | | | | | | | | | | | | | | |
| (784) Harmon Hill Rd | 0.30 | 130 | R | | | From: Dead End | | | | | NA | | | NA | | 09/20/2012 |
| | | | | | | To: 44-667 Koehler Rd | | | | | | | | | | |
| (785) Linden Rd | 0.85 | 310 | R | | | From: SR 57 Fairystone Park Hwy | | | | | NA | | | NA | | 06/19/2012 |
| | | | | | | To: 44-703 Ridgewood Rd | | | | | | | | | | |
| (786) Home Creek Rd | 0.48 | 70 | R | | | From: Dead End | | | | | NA | | | NA | | 07/24/2012 |
| | | | | | | To: 44-610 Axton Rd | | | | | | | | | | |
| (787) Station Dr | 0.45 | 150 | R | | | From: 44-768 S, Old D&W Rd | | | | | NA | | | NA | | 08/14/2012 |
| | | | | | | To: 44-687 Preston Rd | | | | | | | | | | |
| (788) Riverview Ct | 0.42 | 320 | R | | | From: Bus US 58 | | | | | NA | | | NA | | 09/05/2012 |
| | | | | | | To: Cul-de-Sac | | | | | | | | | | |
| (789) Collins Rd | 1.21 | 80 | R | | | From: 44-647 Mountain Valley Rd | | | | | NA | | | NA | | 07/11/2012 |
| | | | | | | To: Dead End | | | | | | | | | | |
| (790) Dans Dr | 0.10 | 100 | R | | | From: Dead End | | | | | NA | | | NA | | 07/13/2012 |
| | | | | | | To: 44-647 Mountain Valley Rd | | | | | | | | | | |
| (791) Mars Dr | 0.40 | 140 | R | | | From: Dead End | | | | | NA | | | NA | | 07/24/2012 |
| | | | | | | To: 44-610 Axton Rd | | | | | | | | | | |
| (792) Amos Rd | 0.06 | 110 | R | | | From: Dead End | | | | | NA | | | NA | | 10/05/2012 |
| | | | | | | To: 44-1083 Amos Rd | | | | | | | | | | |
| (792) Amos Rd | 0.02 | 120 | R | | | From: Dead End | | | | | NA | | | NA | | 04/03/2009 |
| | | | | | | To: Dead End | | | | | | | | | | |
| (793) Bouldin Rd | 1.52 | 240 | R | | | From: 44-692 Horsepasture Price Rd | | | | | NA | | | NA | | 10/05/2012 |
| | | | | | | To: 44-687 Soapstone Rd | | | | | | | | | | |
| (794) Paul St | 0.04 | 40 | R | | | From: Dead End | | | | | NA | | | NA | | 10/10/2012 |
| | | | | | | To: 44-1157 Bowles Rd | | | | | | | | | | |
| (794) Paul St | 0.20 | 770 | R | | | From: 44-1157 Bowles Rd | | | | | NA | | | NA | | 10/10/2012 |
| | | | | | | To: Bus US 220 | | | | | | | | | | |
| (794) Paul St | 0.24 | 640 | R | | | From: Bus US 220 | | | | | NA | | | NA | | 10/10/2012 |
| | | | | | | To: 44-609, N Daniel Creek Rd | | | | | | | | | | |
| (795) Cherward St | 0.27 | 630 | R | | | From: Bus US 220 | | | | | NA | | | NA | | 06/10/2012 |
| | | | | | | To: 44-609, N Daniel Creek Rd | | | | | | | | | | |
| (795) Cherward St | 0.08 | 120 | R | | | From: 44-609, N Daniel Creek Rd | | | | | NA | | | NA | | 10/10/2012 |
| | | | | | | To: 44-1117 Halifax Dr | | | | | | | | | | |
| (796) John Redd Blvd | 0.60 | 2700 | R | | | From: 44-1143 Williams St | | | | | NA | | | NA | | 10/10/2012 |
| | | | | | | To: 44-609, N Daniel Creek Rd | | | | | | | | | | |
| (797) Richardson Rd | 0.19 | 46 | R | | | From: Dead End | | | | | NA | | | NA | | 10/10/2012 |
| | | | | | | To: 44-1151 Brentwood Dr | | | | | | | | | | |
| (797) Richardson Rd | 0.66 | 310 | R | | | From: 44-1151 Brentwood Dr | | | | | NA | | | NA | | 10/10/2012 |
| | | | | | | To: 44-1139 Ridge Rd | | | | | | | | | | |
| (797) Murphy Rd | 0.68 | 1100 | R | | | From: 44-1139 Ridge Rd | | | | | NA | | | NA | | 10/10/2012 |
| | | | | | | To: Bus US 220 SOUTH | | | | | | | | | | |

Virginia Department of Transportation
Traffic Engineering Division
2013
Annual Average Daily Traffic Volume Estimates By Section of Route
Henry Maintenance Area

| Route | Length | AADT | QA | 4Tire | Bus | -----Truck----- | | | | QC | K Factor | QK | Dir Factor | AAWDT | QW | Year | |
|------------------------|--------|------|----|-------|-----|---------------------------------|--------|--------|--------|----|-------------|----|---------------|-------|----|------------|--|
| | | | | | | 2Axle | 3+Axle | 1Trail | 2Trail | | | | | | | | |
| Henry County | | | | | | | | | | | | | | | | | |
| (797) Seminole Dr | 0.65 | 420 | G | 97% | 1% | 1% | 0% | 0% | 0% | C | 0.122 | F | 0.571 | 450 | G | 2013 | |
| | | | | | | From: US 220 Bus North | | | | | | | | | | | |
| | | | | | | To: 44-609 Daniels Creek Rd | | | | | | | | | | | |
| (798) Old Stage Rd | 0.25 | 45 | R | | | | | | | | | | | NA | | 06/19/2012 | |
| | | | | | | From: 44-754 Edgewood Dr | | | | | | | | | | | |
| (798) Old Stage Rd | 0.29 | 460 | R | | | | | | | | | | | NA | | 06/19/2012 | |
| | | | | | | From: SR 57 Fairystone Park Hwy | | | | | | | | | | | |
| | | | | | | To: 44-606 Oak Level Rd | | | | | | | | | | | |
| (799) Lafayette Ave | 0.05 | 1200 | R | | | | | | | | | | | NA | | 09/20/2012 | |
| | | | | | | From: Bus US 220 | | | | | | | | | | | |
| (799) Dexter St | 0.60 | 580 | R | | | | | | | | | | | NA | | 09/20/2012 | |
| | | | | | | From: 44-737 April Blvd | | | | | | | | | | | |
| | | | | | | To: 44-1141 Stultz Rd | | | | | | | | | | | |
| (800) Apple Wood Rd | 0.70 | 290 | R | | | | | | | | | | | NA | | 08/14/2012 | |
| | | | | | | From: Dead End | | | | | | | | | | | |
| | | | | | | To: 44-687 Preston Rd | | | | | | | | | | | |
| (801) Askin St | 0.10 | 260 | G | 95% | 3% | 2% | 0% | 0% | 0% | C | 0.121 | F | 0.56 | 270 | G | 2013 | |
| | | | | | | From: 44-721 Dupont Rd | | | | | | | | | | | |
| | | | | | | To: SCL Martinsville | | | | | | | | | | | |
| (802) Dixie St | 0.14 | 440 | R | | | | | | | | | | | NA | | 10/10/2012 | |
| | | | | | | From: Dead End | | | | | | | | | | | |
| | | | | | | To: Bus US 220 | | | | | | | | | | | |
| (803) Countryside Lane | 0.55 | 110 | R | | | | | | | | | | | NA | | 10/05/2012 | |
| | | | | | | From: Dead End | | | | | | | | | | | |
| | | | | | | To: 44-620 Old Liberty | | | | | | | | | | | |
| (804) Sunset Rd | 0.60 | 820 | R | | | | | | | | | | | NA | | 09/20/2012 | |
| | | | | | | From: Bus US 220 | | | | | | | | | | | |
| | | | | | | To: Dead End | | | | | | | | | | | |
| (805) Lynn Ct | 0.30 | 50 | R | | | | | | | | | | | NA | | 06/27/2012 | |
| | | | | | | From: Dead End | | | | | | | | | | | |
| | | | | | | To: SR 108 Figsboro Rd | | | | | | | | | | | |
| (806) Browns Dairy Rd | 0.47 | 100 | R | | | | | | | | | | | NA | | 07/31/2012 | |
| | | | | | | From: 44-690 Fall Creek Rd | | | | | | | | | | | |
| | | | | | | To: Dead End | | | | | | | | | | | |
| (807) Sarah Ave | 0.15 | 210 | R | | | | | | | | | | | NA | | 10/10/2012 | |
| | | | | | | From: SR 174 Kings Mountain Rd | | | | | | | | | | | |
| | | | | | | To: 44-850 N, Eastview Dr | | | | | | | | | | | |
| (808) Cromwell St | 0.20 | 230 | R | | | | | | | | | | | NA | | 06/19/2012 | |
| | | | | | | From: SR 57 | | | | | | | | | | | |
| | | | | | | To: Dead End | | | | | | | | | | | |
| (809) Frye St | 0.10 | 70 | R | | | | | | | | | | | NA | | 06/19/2012 | |
| | | | | | | From: 44-808 Cromwell St | | | | | | | | | | | |
| | | | | | | To: Dead End | | | | | | | | | | | |
| (810) Pinetree Lane | 0.15 | 90 | R | | | | | | | | | | | NA | | 06/19/2012 | |
| | | | | | | From: SR 57 | | | | | | | | | | | |
| | | | | | | To: 44-785 Linden Rd | | | | | | | | | | | |
| (811) Pond Rd | 0.90 | 190 | R | | | | | | | | | | | NA | | 08/14/2012 | |
| | | | | | | From: Dead End | | | | | | | | | | | |
| | | | | | | To: 44-687 Preston Rd | | | | | | | | | | | |
| (812) Kogertown Rd | 0.34 | 150 | R | | | | | | | | | | | NA | | 09/07/2012 | |
| | | | | | | From: Dead End | | | | | | | | | | | |
| | | | | | | To: 44-609 Dillons Fork Rd | | | | | | | | | | | |
| (813) Victor St | 0.14 | 90 | R | | | | | | | | | | | NA | | 07/26/2012 | |
| | | | | | | From: 44-902 | | | | | | | | | | | |
| | | | | | | To: Dead End | | | | | | | | | | | |

Virginia Department of Transportation
Traffic Engineering Division
2013
Annual Average Daily Traffic Volume Estimates By Section of Route
Henry Maintenance Area

| Route | Length | AADT | QA | 4Tire | Bus | -----Truck----- | | | | QC | K Factor | QK | Dir Factor | AAWDT | QW | Year |
|-----------------------|--------|------|----|-------|-----|-----------------------------------|--------|--------|--------|----|-------------|----|---------------|-------|------------|------|
| | | | | | | 2Axle | 3+Axle | 1Trail | 2Trail | | | | | | | |
| Henry County | | | | | | | | | | | | | | | | |
| (814) Luther St | 0.14 | 100 | R | | | From: 44-902 | | | | | NA | | NA | | 07/26/2012 | |
| | | | | | | To: Dead End | | | | | | | | | | |
| (815) Locust St | 0.14 | 80 | R | | | From: 44-902 | | | | | NA | | NA | | 07/26/2012 | |
| | | | | | | To: Dead End | | | | | | | | | | |
| (816) Lilly Rd | 0.35 | 80 | R | | | From: Dead End | | | | | NA | | NA | | 10/05/2012 | |
| | | | | | | To: 44-688 Lee Ford Camp Rd | | | | | | | | | | |
| (817) Tower Rd | 0.40 | 1100 | R | | | From: US 220 Virginia Ave | | | | | NA | | NA | | 06/27/2012 | |
| | | | | | | To: 44-993 Reed Creek Dr | | | | | | | | | | |
| (818) Democrat Rd | 0.20 | 20 | R | | | From: Dead End | | | | | NA | | NA | | 07/31/2012 | |
| | | | | | | To: 44-629 Moores Mill Rd | | | | | | | | | | |
| (819) Sharon Dr | 0.30 | 40 | R | | | From: SR 57 Chatham Rd | | | | | NA | | NA | | 07/11/2012 | |
| | | | | | | To: Dead End | | | | | | | | | | |
| (820) Wooddale Court | 0.25 | 290 | R | | | From: Dead End | | | | | NA | | NA | | 09/20/2012 | |
| | | | | | | To: SR 57 Appalachian Dr | | | | | | | | | | |
| (821) Textile Dr | 0.19 | 50 | R | | | From: Bus US 220 | | | | | NA | | NA | | 09/05/2012 | |
| | | | | | | To: 44-724 W, Fontaine Dr | | | | | | | | | | |
| (821) Elam Dr | 0.20 | 190 | R | | | From: 44-724 E, Fontaine Dr | | | | | NA | | NA | | 09/05/2012 | |
| | | | | | | To: 44-1332 West Ave | | | | | | | | | | |
| (822) Primrose Dr | 0.40 | 90 | R | | | From: 44-775 Flanigan Branch Rd | | | | | NA | | NA | | 08/16/2012 | |
| | | | | | | To: Dead End | | | | | | | | | | |
| (823) Pratt Rd | 0.55 | 20 | R | | | From: Dead End | | | | | NA | | NA | | 07/31/2012 | |
| | | | | | | To: 44-629 Moores Mill Rd | | | | | | | | | | |
| (824) Cordover Dr | 0.50 | 140 | R | | | From: 44-973 Inge Dr | | | | | NA | | NA | | 09/14/2012 | |
| | | | | | | To: Dead End | | | | | | | | | | |
| (825) Veteran Rd | 0.17 | 20 | R | | | From: Dead End | | | | | NA | | NA | | 09/05/2012 | |
| | | | | | | To: 44-1353 Yale St | | | | | | | | | | |
| (825) Veteran Rd | 0.16 | 870 | R | | | From: 44-1353 Yale St | | | | | NA | | NA | | 09/05/2012 | |
| | | | | | | To: Bus US 220; FR-847 | | | | | | | | | | |
| (826) Irvin Seay Rd | 0.60 | 80 | R | | | From: Dead End | | | | | NA | | NA | | 06/21/2012 | |
| | | | | | | To: 44-674 Oak Level Rd | | | | | | | | | | |
| (827) Myrtle Rd | 1.20 | 250 | R | | | From: 70-627; Patrick County Line | | | | | NA | | NA | | 08/21/2012 | |
| | | | | | | To: 44-626 Morningside Rd | | | | | | | | | | |
| (828) Bittersweet Dr | 0.20 | 50 | R | | | From: Dead End | | | | | NA | | NA | | 08/21/2012 | |
| | | | | | | To: 44-687 Stones Dairy Rd | | | | | | | | | | |
| (829) Grassy Creek Rd | 0.40 | 160 | R | | | From: 44-875 Grassy Creek Rd | | | | | NA | | NA | | 09/02/2012 | |
| | | | | | | To: Dead End | | | | | | | | | | |
| (830) Bull Run Rd | 0.75 | 80 | R | | | From: 44-627 Wingfield Orchard Dr | | | | | NA | | NA | | 08/21/2012 | |
| | | | | | | To: Dead End | | | | | | | | | | |

Virginia Department of Transportation
Traffic Engineering Division
2013
Annual Average Daily Traffic Volume Estimates By Section of Route
Henry Maintenance Area

| Route | Length | AADT | QA | 4Tire | Bus | -----Truck----- | | | | QC | K Factor | QK | Dir Factor | AAWDT | QW | Year |
|------------------------------|--------|------|----|-------|-----|-----------------|--------|--------|--------|----|-------------|----|---------------|-------|----|------------|
| | | | | | | 2Axle | 3+Axle | 1Trail | 2Trail | | | | | | | |
| Henry County | | | | | | | | | | | | | | | | |
| (831) Fairmont Dr | 0.50 | 120 | R | | | | | | | | | NA | | NA | | 08/23/2012 |
| | | | | | | | | | | | | | | | | |
| | | | | | | | | | | | | | | | | |
| (831) Fairmont Dr | 0.37 | 890 | R | | | | | | | | | NA | | NA | | 08/23/2012 |
| | | | | | | | | | | | | | | | | |
| (831) Fairmont Dr | 0.48 | 120 | R | | | | | | | | | NA | | NA | | 08/23/2012 |
| | | | | | | | | | | | | | | | | |
| (832) Healms Rd | 0.30 | 170 | R | | | | | | | | | NA | | NA | | 08/23/2012 |
| | | | | | | | | | | | | | | | | |
| (833) Clarence Martin Rd | 0.41 | 210 | R | | | | | | | | | NA | | NA | | 08/28/2012 |
| | | | | | | | | | | | | | | | | |
| (834) Red Pole Hollow | 0.25 | 120 | R | | | | | | | | | NA | | NA | | 10/03/2012 |
| | | | | | | | | | | | | | | | | |
| (835) Doyle Rd | 0.45 | 160 | R | | | | | | | | | NA | | NA | | 07/26/2012 |
| | | | | | | | | | | | | | | | | |
| (836) Marigold Rd | 1.40 | 360 | R | | | | | | | | | NA | | NA | | 08/16/2012 |
| | | | | | | | | | | | | | | | | |
| (837) Sleeping Hills Farm Rd | 0.90 | 120 | R | | | | | | | | | NA | | NA | | 10/03/2012 |
| | | | | | | | | | | | | | | | | |
| (838) Blue Ridge Yacht Club | 1.83 | 1000 | R | | | | | | | | | NA | | NA | | 08/28/2012 |
| | | | | | | | | | | | | | | | | |
| (839) Taak Wood Lane | 0.85 | 190 | R | | | | | | | | | NA | | NA | | 06/19/2012 |
| | | | | | | | | | | | | | | | | |
| (840) Rufus Rd | 1.00 | 30 | R | | | | | | | | | NA | | NA | | 07/11/2012 |
| | | | | | | | | | | | | | | | | |
| (841) Meadow Garden Lane | 0.23 | 390 | R | | | | | | | | | NA | | NA | | 09/12/2012 |
| | | | | | | | | | | | | | | | | |
| (841) Meadow Garden Lane | 0.11 | 170 | R | | | | | | | | | NA | | NA | | 09/11/2012 |
| | | | | | | | | | | | | | | | | |
| (841) Meadow Garden Lane | 0.11 | 50 | R | | | | | | | | | NA | | NA | | 09/11/2012 |
| | | | | | | | | | | | | | | | | |
| (842) Drag Mountain Rd | 1.05 | 30 | R | | | | | | | | | NA | | NA | | 07/26/2012 |
| | | | | | | | | | | | | | | | | |
| (843) Rock Hill Comm Rd | 1.20 | 200 | R | | | | | | | | | NA | | NA | | 08/16/2012 |
| | | | | | | | | | | | | | | | | |
| (844) Stoneyrise Rd | 1.00 | 90 | R | | | | | | | | | NA | | NA | | 06/21/2012 |
| | | | | | | | | | | | | | | | | |
| (845) Mathews Mill Rd | 0.43 | 110 | R | | | | | | | | | NA | | NA | | 08/02/2012 |
| | | | | | | | | | | | | | | | | |

Virginia Department of Transportation
Traffic Engineering Division
2013
Annual Average Daily Traffic Volume Estimates By Section of Route
Henry Maintenance Area

| Route | Length | AADT | QA | 4Tire | Bus | -----Truck----- | | | | QC | K Factor | QK | Dir Factor | AAWDT | QW | Year |
|-----------------------|--------|------|----|-------|-----|-----------------|--------|--------|--------|----|-------------|----|---------------|-------|----|------------|
| | | | | | | 2Axle | 3+Axle | 1Trail | 2Trail | | | | | | | |
| Henry County | | | | | | | | | | | | | | | | |
| (846) Merriman Rd | 0.35 | 110 | R | | | | | | | | NA | | | NA | | 09/07/2012 |
| | | | | | | | | | | | | | | | | |
| | | | | | | | | | | | | | | | | |
| (847) First St | 0.24 | 120 | R | | | | | | | | NA | | | NA | | 10/10/2012 |
| | | | | | | | | | | | | | | | | |
| | | | | | | | | | | | | | | | | |
| (848) Ridge Crest Ave | 0.30 | 840 | R | | | | | | | | NA | | | NA | | 10/10/2012 |
| | | | | | | | | | | | | | | | | |
| | | | | | | | | | | | | | | | | |
| (849) Branch Rd | 0.17 | 490 | R | | | | | | | | NA | | | NA | | 10/10/2012 |
| | | | | | | | | | | | | | | | | |
| | | | | | | | | | | | | | | | | |
| (850) Eastview Dr | 0.31 | 200 | R | | | | | | | | NA | | | NA | | 10/10/2012 |
| | | | | | | | | | | | | | | | | |
| | | | | | | | | | | | | | | | | |
| (851) Tahoe Dr | 0.10 | 110 | R | | | | | | | | NA | | | NA | | 09/20/2012 |
| | | | | | | | | | | | | | | | | |
| | | | | | | | | | | | | | | | | |
| (852) Woodlawn Ave | 0.10 | 110 | R | | | | | | | | NA | | | NA | | 09/11/2012 |
| | | | | | | | | | | | | | | | | |
| | | | | | | | | | | | | | | | | |
| (852) Woodlawn Ave | 0.45 | 440 | R | | | | | | | | NA | | | NA | | 09/11/2012 |
| | | | | | | | | | | | | | | | | |
| | | | | | | | | | | | | | | | | |
| (853) Pinnacle Dr | 0.13 | 210 | R | | | | | | | | NA | | | NA | | 09/20/2012 |
| | | | | | | | | | | | | | | | | |
| | | | | | | | | | | | | | | | | |
| (853) Pinnacle Dr | 0.01 | 20 | R | | | | | | | | NA | | | NA | | 09/20/2012 |
| | | | | | | | | | | | | | | | | |
| | | | | | | | | | | | | | | | | |
| (854) Corse Ave | 0.08 | 130 | R | | | | | | | | NA | | | NA | | 09/20/2012 |
| | | | | | | | | | | | | | | | | |
| | | | | | | | | | | | | | | | | |
| (855) Forest Lane | 0.18 | 230 | R | | | | | | | | NA | | | NA | | 09/24/2012 |
| | | | | | | | | | | | | | | | | |
| | | | | | | | | | | | | | | | | |
| (856) Baronwood Rd | 0.24 | 100 | R | | | | | | | | NA | | | NA | | 09/11/2012 |
| | | | | | | | | | | | | | | | | |
| | | | | | | | | | | | | | | | | |
| (856) Baronwood Rd | 0.20 | 180 | R | | | | | | | | NA | | | NA | | 09/11/2012 |
| | | | | | | | | | | | | | | | | |
| | | | | | | | | | | | | | | | | |
| (857) Valleyview Rd | 0.20 | 70 | R | | | | | | | | NA | | | NA | | 10/05/2012 |
| | | | | | | | | | | | | | | | | |
| | | | | | | | | | | | | | | | | |
| (858) Sunset Dr | 0.18 | 220 | R | | | | | | | | NA | | | NA | | 09/11/2012 |
| | | | | | | | | | | | | | | | | |
| | | | | | | | | | | | | | | | | |
| (858) Sunset Dr | 0.30 | 510 | R | | | | | | | | NA | | | NA | | 09/11/2012 |
| | | | | | | | | | | | | | | | | |
| | | | | | | | | | | | | | | | | |
| (859) Tanyard Rd | 0.23 | 200 | R | | | | | | | | NA | | | NA | | 10/05/2012 |
| | | | | | | | | | | | | | | | | |
| | | | | | | | | | | | | | | | | |
| (860) Circle Dr | 0.22 | 70 | R | | | | | | | | NA | | | NA | | 09/05/2012 |
| | | | | | | | | | | | | | | | | |
| | | | | | | | | | | | | | | | | |
| (861) High Ridge St | 0.10 | 60 | R | | | | | | | | NA | | | NA | | 09/07/2012 |
| | | | | | | | | | | | | | | | | |
| | | | | | | | | | | | | | | | | |

Virginia Department of Transportation
Traffic Engineering Division
2013
Annual Average Daily Traffic Volume Estimates By Section of Route
Henry Maintenance Area

| Route | Length | AADT | QA | 4Tire | Bus | -----Truck----- | | | | QC | K Factor | QK | Dir Factor | AAWDT | QW | Year |
|-----------------------|--------|------|----|-------|-----|-----------------|---------------------------------|--------|--------|----|-------------|----|---------------|-------|----|------------|
| | | | | | | 2Axle | 3+Axle | 1Trail | 2Trail | | | | | | | |
| Henry County | | | | | | | | | | | | | | | | |
| (862) Third St | 0.09 | 60 | R | | | | From 44-747 Chestnut St | | | | NA | | | NA | | 09/07/2012 |
| | | | | | | | To 44-701 Field Ave | | | | | | | | | |
| (863) Fourth St | 0.08 | 240 | R | | | | From 44-747 Chestnut St | | | | NA | | | NA | | 09/07/2012 |
| | | | | | | | To 44-701 Field Ave | | | | | | | | | |
| (864) Field Crest Dr | 0.08 | 40 | R | | | | From Dead End | | | | NA | | | NA | | 09/07/2012 |
| | | | | | | | To 44-701 Field Ave | | | | | | | | | |
| (865) Sixth St | 0.08 | 50 | R | | | | From Dead End | | | | NA | | | NA | | 09/07/2012 |
| | | | | | | | To 44-701 Field Ave | | | | | | | | | |
| (866) Dale Ave | 0.05 | 70 | R | | | | From 44-747 Chestnut St | | | | NA | | | NA | | 09/07/2012 |
| | | | | | | | To 44-701 W, Chadmore Dr | | | | | | | | | |
| (866) Dale Ave | 0.18 | 150 | R | | | | From 44-701 W, Chadmore Dr | | | | NA | | | NA | | 09/07/2012 |
| | | | | | | | To 44-868 Pine St | | | | | | | | | |
| (866) Eighth St | 0.18 | 140 | R | | | | From 44-868 Pine St | | | | NA | | | NA | | 09/07/2012 |
| | | | | | | | To 44-701 E, Field Ave | | | | | | | | | |
| (866) Eighth St Ext | 0.09 | 40 | R | | | | From 44-701 E, Field Ave | | | | NA | | | NA | | 09/07/2012 |
| | | | | | | | To Dead End | | | | | | | | | |
| (867) Hill St | 0.22 | 45 | R | | | | From 44-866 Eighth St | | | | NA | | | NA | | 09/07/2012 |
| | | | | | | | To 44-701 Field St | | | | | | | | | |
| (868) Pine St | 0.02 | 50 | R | | | | From 44-747 Chestnut St | | | | NA | | | NA | | 09/07/2012 |
| | | | | | | | To 44-1099 Crescent Hill Lane | | | | | | | | | |
| (868) Pine St | 0.14 | 60 | R | | | | From 44-1099 Crescent Hill Lane | | | | NA | | | NA | | 09/07/2012 |
| | | | | | | | To 44-869 Seventh St | | | | | | | | | |
| (868) Pine St | 0.05 | 230 | R | | | | From 44-869 Seventh St | | | | NA | | | NA | | 09/07/2012 |
| | | | | | | | To 44-866 Eighth St; Dale Ave | | | | | | | | | |
| (868) Pine St | 0.15 | 60 | R | | | | From 44-866 Eighth St; Dale Ave | | | | NA | | | NA | | 09/07/2012 |
| | | | | | | | To 44-701 Field St; Tenth St | | | | | | | | | |
| (869) Seventh St | 0.20 | 290 | R | | | | From 44-868 Pine St | | | | NA | | | NA | | 09/07/2012 |
| | | | | | | | To 44-701 Field Ave | | | | | | | | | |
| (870) Kirkwood St | 0.15 | 380 | R | | | | From 44-609, N Daniel Creek Rd | | | | NA | | | NA | | 09/20/2012 |
| | | | | | | | To Dead End | | | | | | | | | |
| (871) Greentree St | 0.05 | 50 | R | | | | From Dead End | | | | NA | | | NA | | 09/20/2012 |
| | | | | | | | To 44-870 Kirkwood St | | | | | | | | | |
| (872) Church Hill Rd | 0.21 | 70 | R | | | | From 44-745; 44-747 | | | | NA | | | NA | | 09/07/2012 |
| | | | | | | | To Dead End | | | | | | | | | |
| (873) Sugar Hill Rd | 0.08 | 20 | R | | | | From Dead End | | | | NA | | | NA | | 08/14/2012 |
| | | | | | | | To 44-684 Friendly Church Rd | | | | | | | | | |
| (874) Sunnycrest Dr | 0.41 | 380 | R | | | | From US 58 W, A L Philpott Hwy | | | | NA | | | NA | | 08/14/2012 |
| | | | | | | | To US 58 E, A L Philpott Hwy | | | | | | | | | |
| (875) Grassy Creek Rd | 0.13 | 210 | R | | | | From US 58 W, A L Philpott Hwy | | | | NA | | | NA | | 09/28/2012 |
| | | | | | | | To 44-829 Grassy Creek Rd | | | | | | | | | |

Virginia Department of Transportation
Traffic Engineering Division
2013
Annual Average Daily Traffic Volume Estimates By Section of Route
Henry Maintenance Area

| Route | Length | AADT | QA | 4Tire | Bus | -----Truck----- | | | | QC | K Factor | QK | Dir Factor | AAWDT | QW | Year |
|------------------------|--------|------|----|-------|-----|-----------------|--------|--------|--------|----|-------------|----|---------------|-------|----|------------|
| | | | | | | 2Axle | 3+Axle | 1Trail | 2Trail | | | | | | | |
| Henry County | | | | | | | | | | | | | | | | |
| (876) Dug Mountain Rd | 0.54 | 40 | R | | | | | | | | | | | NA | | 09/28/2012 |
| | | | | | | | | | | | | | | | | |
| | | | | | | | | | | | | | | | | |
| (877) Pinney Forest Dr | 0.12 | 50 | R | | | | | | | | | | | NA | | 09/28/2012 |
| | | | | | | | | | | | | | | | | |
| (877) Pinney Forest Dr | 0.49 | 660 | R | | | | | | | | | | | NA | | 09/28/2012 |
| | | | | | | | | | | | | | | | | |
| (877) Pinney Forest Dr | 0.32 | 10 | R | | | | | | | | | | | NA | | 09/28/2012 |
| | | | | | | | | | | | | | | | | |
| (878) Airhaven Rd | 0.35 | 90 | R | | | | | | | | | | | NA | | 08/21/2012 |
| | | | | | | | | | | | | | | | | |
| (879) Westland Dr | 0.30 | 80 | R | | | | | | | | | | | NA | | 08/14/2012 |
| | | | | | | | | | | | | | | | | |
| (880) Cassell Dr | 0.30 | 50 | R | | | | | | | | | | | NA | | 08/21/2012 |
| | | | | | | | | | | | | | | | | |
| (881) Graceland Dr | 0.76 | 130 | R | | | | | | | | | | | NA | | 08/16/2012 |
| | | | | | | | | | | | | | | | | |
| (881) Graceland Dr | 0.20 | 560 | R | | | | | | | | | | | NA | | 08/16/2012 |
| | | | | | | | | | | | | | | | | |
| (882) Carolina Place | 0.16 | 70 | R | | | | | | | | | | | NA | | 07/31/2012 |
| | | | | | | | | | | | | | | | | |
| (883) Lloyd Lane | 0.18 | 60 | R | | | | | | | | | | | NA | | 06/27/2012 |
| | | | | | | | | | | | | | | | | |
| (884) Powell Rd | 2.00 | 140 | R | | | | | | | | | | | NA | | 07/26/2012 |
| | | | | | | | | | | | | | | | | |
| (885) Ebony Dr | 0.40 | 80 | R | | | | | | | | | | | NA | | 09/15/2012 |
| | | | | | | | | | | | | | | | | |
| (886) Washburn Dr | 0.90 | 120 | R | | | | | | | | | | | NA | | 06/21/2012 |
| | | | | | | | | | | | | | | | | |
| (887) Sunnycrest Dr | 0.50 | 250 | R | | | | | | | | | | | NA | | 08/06/2012 |
| | | | | | | | | | | | | | | | | |
| (888) Canary Dr | 0.33 | 90 | R | | | | | | | | | | | NA | | 08/06/2012 |
| | | | | | | | | | | | | | | | | |
| (889) Alma Blvd | 0.20 | 340 | R | | | | | | | | | | | NA | | 10/10/2012 |
| | | | | | | | | | | | | | | | | |
| (890) Figsboro Rd | 1.78 | 2500 | G | 98% | 0% | 1% | 1% | 1% | 0% | C | 0.103 | F | 0.651 | 2600 | G | 2013 |
| | | | | | | | | | | | | | | | | |
| (891) Johnson Lane | 0.12 | 70 | R | | | | | | | | | | | NA | | 06/27/2012 |
| | | | | | | | | | | | | | | | | |

Virginia Department of Transportation
Traffic Engineering Division
2013
Annual Average Daily Traffic Volume Estimates By Section of Route
Henry Maintenance Area

| Route | Length | AADT | QA | 4Tire | Bus | -----Truck----- | | | | QC | K Factor | QK | Dir Factor | AAWDT | QW | Year |
|-------------------------|--------|------|----|-------|-----|-----------------|--------|--------|--------|----|-------------|----|---------------|-------|----|------------|
| | | | | | | 2Axle | 3+Axle | 1Trail | 2Trail | | | | | | | |
| Henry County | | | | | | | | | | | | | | | | |
| (892) Timberwood Dr | 0.12 | 60 | R | | | | | | | | NA | | | NA | | 09/11/2012 |
| | | | | | | | | | | | | | | | | |
| | | | | | | | | | | | | | | | | |
| (893) Endless Rd | 0.23 | 230 | R | | | | | | | | NA | | | NA | | 10/10/2012 |
| | | | | | | | | | | | | | | | | |
| | | | | | | | | | | | | | | | | |
| (894) Martin Rd | 0.10 | 170 | R | | | | | | | | NA | | | NA | | 03/20/2009 |
| | | | | | | | | | | | | | | | | |
| | | | | | | | | | | | | | | | | |
| (895) Taylor Rd | 0.33 | 430 | R | | | | | | | | NA | | | NA | | 03/20/2009 |
| | | | | | | | | | | | | | | | | |
| | | | | | | | | | | | | | | | | |
| (896) Memory Lane | 0.50 | 60 | R | | | | | | | | NA | | | NA | | 07/26/2012 |
| | | | | | | | | | | | | | | | | |
| | | | | | | | | | | | | | | | | |
| (897) Halfway Rd | 0.48 | 200 | R | | | | | | | | NA | | | NA | | 04/03/2009 |
| | | | | | | | | | | | | | | | | |
| | | | | | | | | | | | | | | | | |
| (898) Wilson View Dr | 0.20 | 20 | R | | | | | | | | NA | | | NA | | 07/24/2012 |
| | | | | | | | | | | | | | | | | |
| | | | | | | | | | | | | | | | | |
| (899) Dickerson Dr | 0.55 | 90 | R | | | | | | | | NA | | | NA | | 07/24/2012 |
| | | | | | | | | | | | | | | | | |
| | | | | | | | | | | | | | | | | |
| (900) Edwards Lane | 0.05 | 20 | R | | | | | | | | NA | | | NA | | 09/05/2012 |
| | | | | | | | | | | | | | | | | |
| | | | | | | | | | | | | | | | | |
| (901) Mrs Turner Rd | 0.55 | 550 | R | | | | | | | | NA | | | NA | | 08/02/2012 |
| | | | | | | | | | | | | | | | | |
| | | | | | | | | | | | | | | | | |
| Town of Ridgeway | | | | | | | | | | | | | | | | |
| (902) Mica Rd | 0.03 | 510 | G | 98% | 1% | 0% | 0% | 0% | 0% | C | 0.119 | F | 0.641 | 530 | G | 2013 |
| | | | | | | | | | | | | | | | | |
| | | | | | | | | | | | | | | | | |
| Henry County | | | | | | | | | | | | | | | | |
| (902) | 0.76 | 510 | N | 98% | 1% | 0% | 0% | 0% | 0% | N | 0.119 | N | 0.641 | 530 | N | 2013 |
| | | | | | | | | | | | | | | | | |
| | | | | | | | | | | | | | | | | |
| (902) Mica Rd | 0.47 | 1200 | R | | | | | | | | NA | | | NA | | 07/26/2012 |
| | | | | | | | | | | | | | | | | |
| | | | | | | | | | | | | | | | | |
| (903) TB Stanley Hwy | 0.48 | 7700 | G | 98% | 0% | 0% | 0% | 1% | 0% | C | 0.099 | F | 0.505 | 8000 | G | 2013 |
| | | | | | | | | | | | | | | | | |
| | | | | | | | | | | | | | | | | |
| (903) Henry St | 0.85 | 1300 | G | 98% | 0% | 0% | 0% | 1% | 0% | F | 0.103 | F | 0.536 | 1400 | G | 2013 |
| | | | | | | | | | | | | | | | | |
| | | | | | | | | | | | | | | | | |
| (904) Krontz Dr | 0.35 | 40 | R | | | | | | | | NA | | | NA | | 08/06/2012 |
| | | | | | | | | | | | | | | | | |
| | | | | | | | | | | | | | | | | |
| (904) Philpott Dam Rd | 1.03 | 1000 | R | | | | | | | | NA | | | NA | | 08/28/2012 |
| | | | | | | | | | | | | | | | | |
| | | | | | | | | | | | | | | | | |
| (905) Philpott Dam Rd | 0.66 | 170 | R | | | | | | | | NA | | | NA | | 08/21/2012 |
| | | | | | | | | | | | | | | | | |
| | | | | | | | | | | | | | | | | |
| (906) Pocahontas Trail | 0.49 | 170 | R | | | | | | | | NA | | | NA | | 06/19/2012 |
| | | | | | | | | | | | | | | | | |
| | | | | | | | | | | | | | | | | |

Virginia Department of Transportation
Traffic Engineering Division
2013
Annual Average Daily Traffic Volume Estimates By Section of Route
Henry Maintenance Area

| Route | Length | AADT | QA | 4Tire | Bus | -----Truck----- | | | | QC | K Factor | QK | Dir Factor | AAWDT | QW | Year |
|-----------------------|--------|------|----|-------|-----|-----------------|--------|--------|--------|----|-------------|----|---------------|-------|----|------------|
| | | | | | | 2Axle | 3+Axle | 1Trail | 2Trail | | | | | | | |
| Henry County | | | | | | | | | | | | | | | | |
| (907) Floyd Henley Dr | 0.29 | 40 | R | | | | | | | | NA | | | NA | | 09/07/2012 |
| | | | | | | | | | | | | | | | | |
| (907) Floyd Henley Rd | 0.39 | 970 | R | | | | | | | | NA | | | NA | | 03/25/2009 |
| | | | | | | | | | | | | | | | | |
| (908) Marshall Way | 0.12 | 320 | R | | | | | | | | NA | | | NA | | 09/07/2012 |
| | | | | | | | | | | | | | | | | |
| (909) Mapleridge Rd | 0.45 | 340 | R | | | | | | | | NA | | | NA | | 08/23/2012 |
| | | | | | | | | | | | | | | | | |
| (910) Calloway Dr | 0.25 | 50 | R | | | | | | | | NA | | | NA | | 09/07/2012 |
| | | | | | | | | | | | | | | | | |
| (911) Swallow Lane | 0.35 | 50 | R | | | | | | | | NA | | | NA | | 08/16/2012 |
| | | | | | | | | | | | | | | | | |
| (912) Saddleridge Rd | 0.85 | 830 | R | | | | | | | | NA | | | NA | | 08/23/2012 |
| | | | | | | | | | | | | | | | | |
| (913) Fuller St | 0.70 | 90 | R | | | | | | | | NA | | | NA | | 07/11/2012 |
| | | | | | | | | | | | | | | | | |
| (914) Tommy Carter Rd | 0.80 | 150 | R | | | | | | | | NA | | | NA | | 07/11/2012 |
| | | | | | | | | | | | | | | | | |
| (915) Violet Lane | 0.07 | 40 | R | | | | | | | | NA | | | NA | | 09/05/2012 |
| | | | | | | | | | | | | | | | | |
| (916) Brenda Dr | 0.29 | 120 | R | | | | | | | | NA | | | NA | | 07/13/2012 |
| | | | | | | | | | | | | | | | | |
| (917) Summitview Dr | 0.20 | 40 | R | | | | | | | | NA | | | NA | | 08/30/2012 |
| | | | | | | | | | | | | | | | | |
| (917) Summitview Dr | 0.05 | 750 | R | | | | | | | | NA | | | NA | | 08/30/2012 |
| | | | | | | | | | | | | | | | | |
| (917) Woodhaven Rd | 0.55 | 50 | R | | | | | | | | NA | | | NA | | 08/30/2012 |
| | | | | | | | | | | | | | | | | |
| (918) Venna Ave | 0.24 | 130 | R | | | | | | | | NA | | | NA | | 09/05/2012 |
| | | | | | | | | | | | | | | | | |
| (919) Elf Trail | 1.05 | 230 | R | | | | | | | | NA | | | NA | | 08/02/2012 |
| | | | | | | | | | | | | | | | | |
| (920) Lancer Lane | 0.23 | 310 | R | | | | | | | | NA | | | NA | | 09/26/2012 |
| | | | | | | | | | | | | | | | | |
| (921) Airway Rd | 1.00 | 170 | R | | | | | | | | NA | | | NA | | 08/02/2012 |
| | | | | | | | | | | | | | | | | |
| (922) Windy Ridge Rd | 1.40 | 160 | R | | | | | | | | NA | | | NA | | 06/21/2012 |
| | | | | | | | | | | | | | | | | |

Virginia Department of Transportation
Traffic Engineering Division
2013
Annual Average Daily Traffic Volume Estimates By Section of Route
Henry Maintenance Area

| Route | Length | AADT | QA | 4Tire | Bus | -----Truck----- | | | | QC | K Factor | QK | Dir Factor | AAWDT | QW | Year |
|---------------------------|--------|------|----|-------|-----|-----------------|--------|--------|--------|----|-------------|----|---------------|-------|----|------------|
| | | | | | | 2Axle | 3+Axle | 1Trail | 2Trail | | | | | | | |
| Henry County | | | | | | | | | | | | | | | | |
| (923) Moses Moore Dr | 0.43 | 70 | R | | | | | | | | NA | | NA | | | 08/16/2012 |
| | | | | | | | | | | | | | | | | |
| | | | | | | | | | | | | | | | | |
| (924) Maycross Dr | 0.60 | 140 | R | | | | | | | | NA | | NA | | | 10/03/2012 |
| | | | | | | | | | | | | | | | | |
| | | | | | | | | | | | | | | | | |
| (925) Stockton Rd | 0.40 | 420 | R | | | | | | | | NA | | NA | | | 09/11/2012 |
| | | | | | | | | | | | | | | | | |
| | | | | | | | | | | | | | | | | |
| (925) Stockton Rd | 0.28 | 70 | R | | | | | | | | NA | | NA | | | 09/11/2012 |
| | | | | | | | | | | | | | | | | |
| | | | | | | | | | | | | | | | | |
| (926) Corn Tassle Dr | 0.26 | 50 | R | | | | | | | | NA | | NA | | | 08/23/2012 |
| | | | | | | | | | | | | | | | | |
| | | | | | | | | | | | | | | | | |
| (927) Garrett Rd | 0.56 | 540 | R | | | | | | | | NA | | NA | | | 10/05/2012 |
| | | | | | | | | | | | | | | | | |
| | | | | | | | | | | | | | | | | |
| (928) Westbrook Lane | 0.20 | 60 | R | | | | | | | | NA | | NA | | | 06/27/2012 |
| | | | | | | | | | | | | | | | | |
| | | | | | | | | | | | | | | | | |
| (929) Garden Dr | 0.15 | 40 | R | | | | | | | | NA | | NA | | | 07/26/2012 |
| | | | | | | | | | | | | | | | | |
| | | | | | | | | | | | | | | | | |
| (930) Dogwood Dr | 0.15 | 2300 | R | | | | | | | | NA | | NA | | | 08/30/2012 |
| | | | | | | | | | | | | | | | | |
| | | | | | | | | | | | | | | | | |
| (930) Dogwood Rd | 0.91 | 2100 | R | | | | | | | | NA | | NA | | | 08/30/2012 |
| | | | | | | | | | | | | | | | | |
| | | | | | | | | | | | | | | | | |
| (931) Meadowbrook Lane | 0.30 | 150 | R | | | | | | | | NA | | NA | | | 09/26/2012 |
| | | | | | | | | | | | | | | | | |
| | | | | | | | | | | | | | | | | |
| (931) Chatmoss Court | 0.61 | 500 | R | | | | | | | | NA | | NA | | | 09/26/2012 |
| | | | | | | | | | | | | | | | | |
| | | | | | | | | | | | | | | | | |
| (931) Chatmoss Court | 0.05 | 10 | R | | | | | | | | NA | | NA | | | 09/24/2012 |
| | | | | | | | | | | | | | | | | |
| | | | | | | | | | | | | | | | | |
| (932) Laurel Dr | 0.56 | 240 | R | | | | | | | | NA | | NA | | | 10/12/2012 |
| | | | | | | | | | | | | | | | | |
| | | | | | | | | | | | | | | | | |
| (933) A P Hill Rd | 0.26 | 140 | R | | | | | | | | NA | | NA | | | 08/30/2012 |
| | | | | | | | | | | | | | | | | |
| | | | | | | | | | | | | | | | | |
| (934) Jefferson Davis Dr | 0.54 | 80 | R | | | | | | | | NA | | NA | | | 08/30/2012 |
| | | | | | | | | | | | | | | | | |
| | | | | | | | | | | | | | | | | |
| (935) Gatewood Rd | 0.13 | 60 | R | | | | | | | | NA | | NA | | | 08/30/2012 |
| | | | | | | | | | | | | | | | | |
| | | | | | | | | | | | | | | | | |
| (936) Figsboro Heights Rd | 0.27 | 90 | R | | | | | | | | NA | | NA | | | 06/27/2012 |
| | | | | | | | | | | | | | | | | |
| | | | | | | | | | | | | | | | | |
| (937) Benjamin Rd | 0.15 | 90 | R | | | | | | | | NA | | NA | | | 09/11/2012 |
| | | | | | | | | | | | | | | | | |
| | | | | | | | | | | | | | | | | |
| (938) Apache Trail | 0.27 | 150 | R | | | | | | | | NA | | NA | | | 10/12/2012 |
| | | | | | | | | | | | | | | | | |
| | | | | | | | | | | | | | | | | |

Virginia Department of Transportation
Traffic Engineering Division
2013
Annual Average Daily Traffic Volume Estimates By Section of Route
Henry Maintenance Area

| Route | Length | AADT | QA | 4Tire | Bus | -----Truck----- | | | | QC | K Factor | QK | Dir Factor | AAWDT | QW | Year |
|--------------------------|--------|------|----|-------|-----|-----------------|--------|--------|--------|----|-------------|----|---------------|-------|----|------------|
| | | | | | | 2Axle | 3+Axle | 1Trail | 2Trail | | | | | | | |
| Henry County | | | | | | | | | | | | | | | | |
| (939) Navajo Trail | 0.18 | 180 | R | | | | | | | | NA | | | NA | | 10/12/2012 |
| | | | | | | | | | | | | | | | | |
| | | | | | | | | | | | | | | | | |
| (940) Rosewood Ave | 0.10 | 650 | R | | | | | | | | NA | | | NA | | 08/30/2012 |
| | | | | | | | | | | | | | | | | |
| (940) Rosewood Ave | 0.20 | 660 | R | | | | | | | | NA | | | NA | | 08/30/2012 |
| | | | | | | | | | | | | | | | | |
| (940) Rosewood Ave | 0.15 | 380 | R | | | | | | | | NA | | | NA | | 08/30/2012 |
| | | | | | | | | | | | | | | | | |
| (941) Grandin Rd | 0.30 | 50 | R | | | | | | | | NA | | | NA | | 08/02/2012 |
| | | | | | | | | | | | | | | | | |
| (942) Spring Garden Lane | 0.48 | 180 | R | | | | | | | | NA | | | NA | | 08/16/2012 |
| | | | | | | | | | | | | | | | | |
| (943) Watson Dr | 0.25 | 100 | R | | | | | | | | NA | | | NA | | 10/03/2012 |
| | | | | | | | | | | | | | | | | |
| (944) Tanglewood Dr | 0.36 | 170 | R | | | | | | | | NA | | | NA | | 09/26/2012 |
| | | | | | | | | | | | | | | | | |
| (944) Tanglewood Dr | 0.56 | 430 | R | | | | | | | | NA | | | NA | | 09/26/2012 |
| | | | | | | | | | | | | | | | | |
| (945) Candy Grove Rd | 0.43 | 120 | R | | | | | | | | NA | | | NA | | 08/02/2012 |
| | | | | | | | | | | | | | | | | |
| (946) Conway Dr | 1.00 | 70 | R | | | | | | | | NA | | | NA | | 07/13/2012 |
| | | | | | | | | | | | | | | | | |
| (947) Lawndale Rd | 0.15 | 60 | R | | | | | | | | NA | | | NA | | 08/10/2012 |
| | | | | | | | | | | | | | | | | |
| (948) Wright Rd | 1.10 | 50 | R | | | | | | | | NA | | | NA | | 07/26/2012 |
| | | | | | | | | | | | | | | | | |
| (949) Spencer Penn Rd | 0.50 | 140 | R | | | | | | | | NA | | | NA | | 10/05/2012 |
| | | | | | | | | | | | | | | | | |
| (950) Early Hairston Dr | 0.15 | 50 | R | | | | | | | | NA | | | NA | | 08/16/2012 |
| | | | | | | | | | | | | | | | | |
| (951) Plandome Court | 0.16 | 50 | R | | | | | | | | NA | | | NA | | 08/30/2012 |
| | | | | | | | | | | | | | | | | |
| (952) Country Club Plaza | 0.23 | 20 | R | | | | | | | | NA | | | NA | | 08/30/2012 |
| | | | | | | | | | | | | | | | | |
| (953) Pettle Dr | 0.15 | 20 | R | | | | | | | | NA | | | NA | | 09/14/2012 |
| | | | | | | | | | | | | | | | | |
| (954) Augusta St | 0.06 | 50 | R | | | | | | | | NA | | | NA | | 09/11/2012 |
| | | | | | | | | | | | | | | | | |

Virginia Department of Transportation
Traffic Engineering Division
2013
Annual Average Daily Traffic Volume Estimates By Section of Route
Henry Maintenance Area

| Route | Length | AADT | QA | 4Tire | Bus | -----Truck----- | | | | QC | K Factor | QK | Dir Factor | AAWDT | QW | Year |
|---------------------------|--------|------|----|-------|-----|------------------------------------|--------|--------|--------|----|-------------|----|---------------|-------|----|------------|
| | | | | | | 2Axle | 3+Axle | 1Trail | 2Trail | | | | | | | |
| Henry County | | | | | | | | | | | | | | | | |
| (955) Rosewood Ave | 0.12 | 60 | R | | | From: Dead End | | | | | NA | | | NA | | 08/30/2012 |
| (955) Rosewood Ave | 0.08 | 170 | R | | | From: 44-935 Gatewood Rd | | | | | NA | | | NA | | 08/30/2012 |
| (955) Rosewood Ave | 0.08 | 290 | R | | | From: 44-956 Wildwood Ave | | | | | NA | | | NA | | 08/30/2012 |
| (956) Wildwood Ave | 0.23 | 170 | R | | | From: 44-940 Rosewood Ave | | | | | NA | | | NA | | 08/30/2012 |
| (957) Redd Level Plant Rd | 0.49 | 2000 | R | | | From: 44-955 Rosewood Ave | | | | | NA | | | NA | | 08/30/2012 |
| (957) Redd Level Plant Rd | 0.02 | 2000 | R | | | From: 44-940 Rosewood Ave | | | | | NA | | | NA | | 08/30/2012 |
| (957) Redd Level Plant Rd | 0.02 | 2000 | R | | | From: Dead End | | | | | NA | | | NA | | 06/19/2006 |
| (957) Redd Level Plant Rd | 0.02 | 2000 | R | | | From: 44-966 Gap | | | | | NA | | | NA | | 06/19/2006 |
| (958) Plantation Rd | 0.06 | 20 | R | | | From: End Route | | | | | NA | | | NA | | 08/30/2012 |
| (958) Plantation Rd | 0.09 | 50 | R | | | From: 44-959 S, Leatherwood Circle | | | | | NA | | | NA | | 08/30/2012 |
| (958) Plantation Rd | 0.16 | 150 | R | | | From: 44-934 Jefferson Davis Dr | | | | | NA | | | NA | | 08/30/2012 |
| (958) Plantation Rd | 0.33 | 340 | R | | | From: 44-959 N, Leatherwood Circle | | | | | NA | | | NA | | 08/30/2012 |
| (958) Plantation Rd | 0.24 | 670 | R | | | From: 44-933, A P Hill Rd | | | | | NA | | | NA | | 08/30/2012 |
| (959) Leatherwood Circle | 0.28 | 70 | R | | | From: 44-777 Mt Olivet Rd | | | | | NA | | | NA | | 08/30/2012 |
| (959) Leatherwood Circle | 0.28 | 70 | R | | | From: 44-958 N, Plantation Rd | | | | | NA | | | NA | | 08/30/2012 |
| (960) Old Liberty Court | 0.08 | 10 | R | | | From: 44-958 S, Plantation Rd | | | | | NA | | | NA | | 08/30/2012 |
| (960) Old Liberty Court | 0.08 | 10 | R | | | From: 44-620 Old Liberty | | | | | NA | | | NA | | 08/30/2012 |
| (961) Carlisle Rd | 0.53 | 220 | R | | | From: Dead End | | | | | NA | | | NA | | 08/30/2012 |
| (961) Carlisle Rd | 0.53 | 220 | R | | | From: 44-620 Old Liberty | | | | | NA | | | NA | | 08/30/2012 |
| (962) Lenoir St | 0.55 | 830 | G | 95% | 1% | 1% | 0% | 3% | 0% | C | 0.111 | F | 0.505 | 860 | G | 2013 |
| (962) Lenoir St | 0.55 | 830 | G | 95% | 1% | 1% | 0% | 3% | 0% | C | 0.111 | F | 0.505 | 860 | G | 2013 |
| (963) Mayflower Lane | 0.05 | 20 | R | | | From: SR 57 | | | | | NA | | | NA | | 08/16/2012 |
| (963) Mayflower Lane | 0.05 | 20 | R | | | From: SR 57 W, 44-964 | | | | | NA | | | NA | | 08/16/2012 |
| (964) Friendship Dr | 0.41 | 560 | R | | | From: SR 57 E, Fairystone Park Hwy | | | | | NA | | | NA | | 08/16/2012 |
| (964) Friendship Dr | 0.41 | 560 | R | | | From: SR 57 E, Fairystone Park Hwy | | | | | NA | | | NA | | 08/16/2012 |
| (965) Graystone Rd | 0.30 | 100 | R | | | From: SR 57 W, Fairystone Park Hwy | | | | | NA | | | NA | | 08/23/2012 |
| (965) Graystone Rd | 0.30 | 100 | R | | | From: SR 57 E, Fairystone Park Hwy | | | | | NA | | | NA | | 08/23/2012 |
| (966) Rives Rd | 0.87 | 4800 | G | 99% | 0% | 0% | 0% | 1% | 0% | C | 0.108 | F | 0.544 | 5000 | G | 2013 |
| (966) Rives Rd | 0.87 | 4800 | G | 99% | 0% | 0% | 0% | 1% | 0% | C | 0.108 | F | 0.544 | 5000 | G | 2013 |
| (967) Neal Rd | 0.23 | 50 | R | | | From: Bus US 220 | | | | | NA | | | NA | | 09/14/2012 |
| (967) Neal Rd | 0.23 | 50 | R | | | From: SCL Martinsville | | | | | NA | | | NA | | 09/14/2012 |
| (967) Neal Rd | 0.23 | 50 | R | | | From: Dead End | | | | | NA | | | NA | | 09/14/2012 |
| (967) Neal Rd | 0.23 | 50 | R | | | From: 44-648 Stoney Mountain Rd | | | | | NA | | | NA | | 09/14/2012 |

Virginia Department of Transportation
Traffic Engineering Division
2013
Annual Average Daily Traffic Volume Estimates By Section of Route
Henry Maintenance Area

| Route | Length | AADT | QA | 4Tire | Bus | -----Truck----- | | | | QC | K Factor | QK | Dir Factor | AAWDT | QW | Year |
|----------------------------|--------|------|----|-------|-----|----------------------------------|--------|--------|--------|----|-------------|----|---------------|-------|----|------------|
| | | | | | | 2Axle | 3+Axle | 1Trail | 2Trail | | | | | | | |
| Henry County | | | | | | | | | | | | | | | | |
| (968) Arden Circle | 0.41 | 150 | R | | | From: 44-662 W, Clearview Dr | | | | | NA | | | NA | | 10/12/2012 |
| | | | | | | To: 44-662 E, Clearview Dr | | | | | | | | | | |
| (969) Turnpike Rd | 0.36 | 80 | R | | | From: US 58; 44-878 | | | | | NA | | | NA | | 08/02/2012 |
| (969) Turnpike Rd | 0.57 | 30 | R | | | From: 44-941 Grandin Rd | | | | | NA | | | NA | | 08/02/2012 |
| | | | | | | To: Dead End | | | | | | | | | | |
| (970) Industrial Park Dr | 0.60 | 3000 | R | | | From: US 220 BUS; 44-641 | | | | | NA | | | NA | | 10/05/2012 |
| | | | | | | To: Dead End | | | | | | | | | | |
| (971) J B Dalton Rd | 0.40 | 200 | R | | | From: US 220 Greensboro Rd | | | | | NA | | | NA | | 07/31/2012 |
| (971) J B Dalton Rd | 0.57 | 60 | R | | | From: 44-882 Carolina Place | | | | | NA | | | NA | | 07/31/2012 |
| | | | | | | To: Dead End | | | | | | | | | | |
| (972) Airview Dr | 0.57 | 50 | R | | | From: Dead End | | | | | NA | | | NA | | 09/28/2012 |
| | | | | | | To: 44-695 Spencer-Preston Rd | | | | | | | | | | |
| (973) Inge Dr | 0.09 | 90 | R | | | From: SR 57 E, Chatham Rd | | | | | NA | | | NA | | 09/14/2012 |
| (973) Inge Dr | 0.13 | 210 | R | | | From: 44-824 Cordover Dr | | | | | NA | | | NA | | 09/14/2012 |
| (973) Inge Dr | 0.16 | 40 | R | | | From: SR 57 W, Chatham Rd | | | | | NA | | | NA | | 09/14/2012 |
| | | | | | | To: Dead End | | | | | | | | | | |
| (974) Willow Court | 0.26 | 140 | R | | | From: 44-925 Stockton Rd | | | | | NA | | | NA | | 09/11/2012 |
| | | | | | | To: Dead End | | | | | | | | | | |
| (975) Evening Star Lane | 0.08 | 270 | R | | | From: Dead End | | | | | NA | | | NA | | 09/05/2012 |
| | | | | | | To: FR-616; FR-848 | | | | | | | | | | |
| (976) Clover Rd | 1.82 | 400 | R | | | From: 44-970 Industrial Park Dr | | | | | NA | | | NA | | 10/05/2012 |
| | | | | | | To: Dead End | | | | | | | | | | |
| (977) Starcrest Ave | 0.25 | 60 | R | | | From: Dead End | | | | | NA | | | NA | | 08/02/2012 |
| | | | | | | To: 44-626 Morningside Rd | | | | | | | | | | |
| (978) Old Eanes Store Loop | 0.10 | 10 | R | | | From: SR 57 E, Chatham Rd | | | | | NA | | | NA | | 09/11/2012 |
| | | | | | | To: SR 57 W, Chatham Rd | | | | | | | | | | |
| (979) Breckenridge Circle | 0.45 | 120 | R | | | From: SR 57 W, Chatham Rd | | | | | NA | | | NA | | 07/11/2012 |
| (979) Breckenridge Circle | 0.29 | 70 | R | | | From: 44-624 Pineview Lane | | | | | NA | | | NA | | 07/11/2012 |
| | | | | | | To: SR 57 E, Chatham Rd | | | | | | | | | | |
| (980) Darrell Circle | 0.32 | 20 | R | | | From: 44-698 E, Blackberry Rd | | | | | NA | | | NA | | 08/21/2012 |
| | | | | | | To: 44-698 W, Blackberry Rd | | | | | | | | | | |
| (981) Shelton Dr | 0.36 | 20 | R | | | From: 44-680 Columbus Dr | | | | | NA | | | NA | | 08/16/2012 |
| | | | | | | To: Dead End | | | | | | | | | | |
| (982) Archer Rd | 0.33 | 90 | R | | | From: Dead End | | | | | NA | | | NA | | 07/31/2012 |
| | | | | | | To: 44-692 Horsepasture Price Rd | | | | | | | | | | |

Virginia Department of Transportation
Traffic Engineering Division
2013
Annual Average Daily Traffic Volume Estimates By Section of Route
Henry Maintenance Area

| Route | Length | AADT | QA | 4Tire | Bus | -----Truck----- | | | | QC | K Factor | QK | Dir Factor | AAWDT | QW | Year |
|---------------------|------------------|------|-----|-------|-----|-----------------|--------|--------|--------|----|-------------|----|---------------|-------|----|------------|
| | | | | | | 2Axle | 3+Axle | 1Trail | 2Trail | | | | | | | |
| Henry County | | | | | | | | | | | | | | | | |
| 983 | Watkins Dr | 0.49 | 110 | R | | | | | | | | NA | | NA | | 08/21/2012 |
| | | | | | | | | | | | | | | | | |
| | | | | | | | | | | | | | | | | |
| 984 | Oak Forest Rd | 0.02 | 120 | R | | | | | | | | NA | | NA | | 06/21/2012 |
| | | | | | | | | | | | | | | | | |
| | | | | | | | | | | | | | | | | |
| 985 | Flamingo Rd | 1.09 | 400 | R | | | | | | | | NA | | NA | | 08/28/2012 |
| | | | | | | | | | | | | | | | | |
| | | | | | | | | | | | | | | | | |
| 986 | Sanville Heights | 0.46 | 130 | R | | | | | | | | NA | | NA | | 08/21/2012 |
| | | | | | | | | | | | | | | | | |
| | | | | | | | | | | | | | | | | |
| 987 | Little Creek Dr | 0.10 | 90 | R | | | | | | | | NA | | NA | | 06/21/2012 |
| | | | | | | | | | | | | | | | | |
| | | | | | | | | | | | | | | | | |
| 988 | Appletree Circle | 0.44 | 40 | R | | | | | | | | NA | | NA | | 06/27/2012 |
| | | | | | | | | | | | | | | | | |
| | | | | | | | | | | | | | | | | |
| 989 | Beech Heights | 0.15 | 30 | R | | | | | | | | NA | | NA | | 08/16/2012 |
| | | | | | | | | | | | | | | | | |
| | | | | | | | | | | | | | | | | |
| 990 | Jupiter Court | 0.14 | 120 | R | | | | | | | | NA | | NA | | 09/11/2012 |
| | | | | | | | | | | | | | | | | |
| | | | | | | | | | | | | | | | | |
| 991 | Surry Court | 0.15 | 80 | R | | | | | | | | NA | | NA | | 09/11/2012 |
| | | | | | | | | | | | | | | | | |
| | | | | | | | | | | | | | | | | |
| 992 | Motley Rd | 0.39 | 100 | R | | | | | | | | NA | | NA | | 07/24/2012 |
| | | | | | | | | | | | | | | | | |
| | | | | | | | | | | | | | | | | |
| 993 | Melrose St | 1.30 | 200 | R | | | | | | | | NA | | NA | | 06/21/2012 |
| | | | | | | | | | | | | | | | | |
| | | | | | | | | | | | | | | | | |
| 993 | Reed Creek Dr | 4.14 | 360 | R | | | | | | | | NA | | NA | | 06/21/2012 |
| | | | | | | | | | | | | | | | | |
| | | | | | | | | | | | | | | | | |
| 994 | Homewood Dr | 0.35 | 150 | R | | | | | | | | NA | | NA | | 06/21/2012 |
| | | | | | | | | | | | | | | | | |
| | | | | | | | | | | | | | | | | |
| 995 | Deerfield Lane | 0.19 | 60 | R | | | | | | | | NA | | NA | | 08/21/2012 |
| | | | | | | | | | | | | | | | | |
| | | | | | | | | | | | | | | | | |
| 996 | Grenadier Lane | 0.25 | 80 | R | | | | | | | | NA | | NA | | 08/21/2012 |
| | | | | | | | | | | | | | | | | |
| | | | | | | | | | | | | | | | | |
| 997 | Haislip Lane | 0.23 | 120 | R | | | | | | | | NA | | NA | | 07/11/2012 |
| | | | | | | | | | | | | | | | | |
| | | | | | | | | | | | | | | | | |
| 997 | Haislip Lane | 0.01 | 120 | R | | | | | | | | NA | | NA | | 07/11/2012 |
| | | | | | | | | | | | | | | | | |
| | | | | | | | | | | | | | | | | |
| 998 | Quartz St | 0.14 | 90 | R | | | | | | | | NA | | NA | | 10/10/2012 |
| | | | | | | | | | | | | | | | | |
| | | | | | | | | | | | | | | | | |
| 999 | Greenway Rd | 0.18 | 80 | R | | | | | | | | NA | | NA | | 09/11/2012 |
| | | | | | | | | | | | | | | | | |
| | | | | | | | | | | | | | | | | |

Virginia Department of Transportation
Traffic Engineering Division
2013
Annual Average Daily Traffic Volume Estimates By Section of Route
Henry Maintenance Area

| Route | Length | AADT | QA | 4Tire | Bus | -----Truck----- | | | | QC | K Factor | QK | Dir Factor | AAWDT | QW | Year |
|-------------------------|--------|------|----|-------|-----|-----------------------------------|--------|--------|--------|----|-------------|----|---------------|-------|------------|------|
| | | | | | | 2Axle | 3+Axle | 1Trail | 2Trail | | | | | | | |
| Town of Ridgeway | | | | | | | | | | | | | | | | |
| (1014) Vista View Lane | 0.70 | 260 | R | | | From: 44-1015 Mary Court | | | | | NA | | NA | | 04/29/2009 | |
| | | | | | | To: NCL Ridgeway | | | | | | | | | | |
| Henry County | | | | | | | | | | | | | | | | |
| (1014) | 0.04 | 260 | N | | | From: NCL Ridgeway | | | | | NA | | NA | | 04/29/2009 | |
| | | | | | | To: 44-1022 Huntington Rd | | | | | | | | | | |
| Town of Ridgeway | | | | | | | | | | | | | | | | |
| (1015) Mary Court | 0.08 | 80 | R | | | From: 44-1014 Vista View Lane | | | | | NA | | NA | | 05/08/2009 | |
| | | | | | | To: Dead End | | | | | | | | | | |
| Henry County | | | | | | | | | | | | | | | | |
| (1016) Country Haven Dr | 0.36 | 220 | R | | | From: Dead End | | | | | NA | | NA | | 04/24/2009 | |
| | | | | | | To: 44-750 Old Leaksville Rd | | | | | | | | | | |
| (1017) Commodore Court | 0.13 | 60 | R | | | From: Dead End | | | | | NA | | NA | | 04/24/2009 | |
| | | | | | | To: 44-1013 Hanover Place | | | | | | | | | | |
| (1018) Mulberry Rd | 0.17 | 180 | R | | | From: 44-1023 Marhill Dr | | | | | NA | | NA | | 04/29/2009 | |
| (1018) Mulberry Rd | 0.17 | 260 | R | | | From: 44-1019 S, Greenleaf Circle | | | | | NA | | NA | | 04/29/2009 | |
| (1018) Mulberry Rd | 0.15 | 440 | R | | | From: 44-1019 N, Greenleaf Circle | | | | | NA | | NA | | 04/29/2009 | |
| | | | | | | To: SCL Ridgeway | | | | | | | | | | |
| Town of Ridgeway | | | | | | | | | | | | | | | | |
| (1018) Mulberry Rd | 0.03 | 440 | R | | | From: SCL Ridgeway | | | | | NA | | NA | | 04/29/2009 | |
| (1018) Mulberry Rd | 0.08 | 640 | R | | | From: 44-1025 Ellsworth Court | | | | | NA | | NA | | 04/29/2009 | |
| | | | | | | To: Bus US 220 | | | | | | | | | | |
| Henry County | | | | | | | | | | | | | | | | |
| (1019) Greenleaf Circle | 0.28 | 47 | R | | | From: 44-1018 N, Mulberry Rd | | | | | NA | | NA | | 04/29/2009 | |
| | | | | | | To: 44-1018 S, Mulberry Rd | | | | | | | | | | |
| (1020) Andra Dr | 0.26 | 220 | R | | | From: Dead End | | | | | NA | | NA | | 05/08/2009 | |
| | | | | | | To: US 220 Greensboro Rd | | | | | | | | | | |
| Town of Ridgeway | | | | | | | | | | | | | | | | |
| (1021) Carriage Court | 0.30 | 130 | R | | | From: Dead End | | | | | NA | | NA | | 05/08/2009 | |
| | | | | | | To: 44-750 Old Leaksville Rd | | | | | | | | | | |
| (1022) Carriage Court | 0.06 | 360 | R | | | From: 44-1021 Carriage Court | | | | | NA | | NA | | 05/08/2009 | |
| | | | | | | To: NCL Ridgeway | | | | | | | | | | |
| Henry County | | | | | | | | | | | | | | | | |
| (1022) Huntington Rd | 0.04 | 360 | N | | | From: NCL Ridgeway | | | | | NA | | NA | | 05/08/2009 | |
| (1022) Huntington Rd | 0.13 | 260 | R | | | From: 44-1014 | | | | | NA | | NA | | 05/08/2009 | |
| (1022) Huntington Rd | 0.13 | 150 | R | | | From: 44-1024 Concord Court | | | | | NA | | NA | | 05/08/2009 | |
| (1022) Huntington Rd | 0.12 | 80 | R | | | From: 44-1029 Brandywine Court | | | | | NA | | NA | | 05/08/2009 | |
| | | | | | | To: Cul-de-Sac | | | | | | | | | | |

Virginia Department of Transportation
Traffic Engineering Division
2013
Annual Average Daily Traffic Volume Estimates By Section of Route
Henry Maintenance Area

| Route | Length | AADT | QA | 4Tire | Bus | -----Truck----- | | | | QC | K Factor | QK | Dir Factor | AAWDT | QW | Year |
|--------------------------|--------|------|----|-------|-----|-----------------|--------|--------|--------|----|-------------|----|---------------|-------|----|------------|
| | | | | | | 2Axle | 3+Axle | 1Trail | 2Trail | | | | | | | |
| Henry County | | | | | | | | | | | | | | | | |
| (1023) Marhill Dr | 0.05 | 250 | R | | | | | | | | NA | | NA | | | 04/29/2009 |
| | | | | | | | | | | | | | | | | |
| (1023) Marhill Dr | 0.21 | 120 | R | | | | | | | | NA | | NA | | | 04/29/2009 |
| | | | | | | | | | | | | | | | | |
| (1024) Concord Court | 0.12 | 240 | R | | | | | | | | NA | | NA | | | 04/29/2009 |
| | | | | | | | | | | | | | | | | |
| Town of Ridgeway | | | | | | | | | | | | | | | | |
| (1025) Ellsworth Court | 0.09 | 140 | R | | | | | | | | NA | | NA | | | 04/29/2009 |
| | | | | | | | | | | | | | | | | |
| Henry County | | | | | | | | | | | | | | | | |
| (1025) Ellesworth Court | 0.11 | 140 | R | | | | | | | | NA | | NA | | | 04/29/2009 |
| | | | | | | | | | | | | | | | | |
| Town of Ridgeway | | | | | | | | | | | | | | | | |
| (1025) Ellsworth Court | 0.22 | 140 | R | | | | | | | | NA | | NA | | | 04/29/2009 |
| | | | | | | | | | | | | | | | | |
| Henry County | | | | | | | | | | | | | | | | |
| (1025) Ellesworth Court | 0.13 | 140 | R | | | | | | | | NA | | NA | | | 04/29/2009 |
| | | | | | | | | | | | | | | | | |
| (1026) Tyler Place | 0.20 | 270 | R | | | | | | | | NA | | NA | | | 05/08/2009 |
| | | | | | | | | | | | | | | | | |
| (1027) Tyler Place | 0.15 | 130 | R | | | | | | | | NA | | NA | | | 05/08/2009 |
| | | | | | | | | | | | | | | | | |
| (1028) Tomahawk Trail | 0.24 | 50 | R | | | | | | | | NA | | NA | | | 05/08/2009 |
| | | | | | | | | | | | | | | | | |
| (1029) Brandywine Court | 0.10 | 130 | R | | | | | | | | NA | | NA | | | 05/08/2009 |
| | | | | | | | | | | | | | | | | |
| (1030) Haislip Lane | 0.39 | 140 | R | | | | | | | | NA | | NA | | | 04/22/2009 |
| | | | | | | | | | | | | | | | | |
| (1031) Gallagher Rd | 0.08 | 540 | R | | | | | | | | NA | | NA | | | 10/12/2012 |
| | | | | | | | | | | | | | | | | |
| (1032) Fisher Dr | 0.48 | 560 | R | | | | | | | | NA | | NA | | | 05/06/2009 |
| | | | | | | | | | | | | | | | | |
| (1033) Marhill Dr | 0.22 | 190 | R | | | | | | | | NA | | NA | | | 04/29/2009 |
| | | | | | | | | | | | | | | | | |
| (1034) Whippoorwill Lane | 0.12 | 50 | R | | | | | | | | NA | | NA | | | 06/21/2012 |
| | | | | | | | | | | | | | | | | |
| (1035) Jesse Ben Rd | 0.20 | 130 | R | | | | | | | | NA | | NA | | | 02/25/2009 |
| | | | | | | | | | | | | | | | | |
| (1035) Jesse Ben Rd | 0.31 | 80 | R | | | | | | | | NA | | NA | | | 02/25/2009 |
| | | | | | | | | | | | | | | | | |

Virginia Department of Transportation
Traffic Engineering Division
2013
Annual Average Daily Traffic Volume Estimates By Section of Route
Henry Maintenance Area

| Route | Length | AADT | QA | 4Tire | Bus | -----Truck----- | | | | QC | K Factor | QK | Dir Factor | AAWDT | QW | Year |
|---------------------------------|--------|------|----|-------|-----|-----------------|--------|--------|--------|----|-------------|----|---------------|-------|----|------------|
| | | | | | | 2Axle | 3+Axle | 1Trail | 2Trail | | | | | | | |
| Henry County | | | | | | | | | | | | | | | | |
| (1036) Denver Dr | 0.08 | 80 | R | | | | | | | | NA | | | NA | | 02/25/2009 |
| | | | | | | | | | | | | | | | | |
| | | | | | | | | | | | | | | | | |
| (1037) Cahill Dr | 0.11 | 20 | R | | | | | | | | NA | | | NA | | 06/27/2012 |
| | | | | | | | | | | | | | | | | |
| | | | | | | | | | | | | | | | | |
| (1038) Unity Dr | 0.12 | 130 | R | | | | | | | | NA | | | NA | | 04/24/2009 |
| | | | | | | | | | | | | | | | | |
| | | | | | | | | | | | | | | | | |
| (1039) Henry Walker Dr | 0.15 | 10 | R | | | | | | | | NA | | | NA | | 09/26/2012 |
| | | | | | | | | | | | | | | | | |
| | | | | | | | | | | | | | | | | |
| (1040) Leisure Trail | 0.49 | 260 | R | | | | | | | | NA | | | NA | | 04/24/2009 |
| | | | | | | | | | | | | | | | | |
| | | | | | | | | | | | | | | | | |
| (1041) Keen Dr | 0.14 | 120 | R | | | | | | | | NA | | | NA | | 04/24/2009 |
| | | | | | | | | | | | | | | | | |
| | | | | | | | | | | | | | | | | |
| (1042) Dillard Rd | 0.09 | 290 | R | | | | | | | | NA | | | NA | | 04/24/2009 |
| | | | | | | | | | | | | | | | | |
| | | | | | | | | | | | | | | | | |
| (1043) Gospel Light Rd | 0.09 | 120 | R | | | | | | | | NA | | | NA | | 04/24/2009 |
| | | | | | | | | | | | | | | | | |
| | | | | | | | | | | | | | | | | |
| (1044) October Way | 0.16 | 90 | R | | | | | | | | NA | | | NA | | 04/22/2009 |
| | | | | | | | | | | | | | | | | |
| | | | | | | | | | | | | | | | | |
| (1045) White Pine Rd | 0.23 | 80 | R | | | | | | | | NA | | | NA | | 02/25/2009 |
| | | | | | | | | | | | | | | | | |
| | | | | | | | | | | | | | | | | |
| (1046) Fisher Dr | 0.51 | 150 | R | | | | | | | | NA | | | NA | | 05/06/2009 |
| | | | | | | | | | | | | | | | | |
| | | | | | | | | | | | | | | | | |
| (1046) Fisher Dr | 0.42 | 210 | R | | | | | | | | NA | | | NA | | 05/06/2009 |
| | | | | | | | | | | | | | | | | |
| | | | | | | | | | | | | | | | | |
| (1047) Daisy Lane | 0.10 | 60 | R | | | | | | | | NA | | | NA | | 04/22/2009 |
| | | | | | | | | | | | | | | | | |
| | | | | | | | | | | | | | | | | |
| (1048) Gravely Rd | 0.16 | 180 | R | | | | | | | | NA | | | NA | | 04/22/2009 |
| | | | | | | | | | | | | | | | | |
| | | | | | | | | | | | | | | | | |
| (1049) Compton Rd | 0.34 | 70 | R | | | | | | | | NA | | | NA | | 04/22/2009 |
| | | | | | | | | | | | | | | | | |
| | | | | | | | | | | | | | | | | |
| (1050) Saturn Dr | 0.81 | 260 | R | | | | | | | | NA | | | NA | | 04/24/2009 |
| | | | | | | | | | | | | | | | | |
| | | | | | | | | | | | | | | | | |
| (1051) Roberson Store Rd | 0.11 | 40 | R | | | | | | | | NA | | | NA | | 08/14/2012 |
| | | | | | | | | | | | | | | | | |
| | | | | | | | | | | | | | | | | |
| (1052) Pleasant Grove Church Rd | 0.24 | 140 | R | | | | | | | | NA | | | NA | | 03/25/2009 |
| | | | | | | | | | | | | | | | | |
| | | | | | | | | | | | | | | | | |
| (1053) Navy Lane | 0.18 | 150 | R | | | | | | | | NA | | | NA | | 03/27/2009 |
| | | | | | | | | | | | | | | | | |
| | | | | | | | | | | | | | | | | |

Virginia Department of Transportation
Traffic Engineering Division
2013
Annual Average Daily Traffic Volume Estimates By Section of Route
Henry Maintenance Area

| Route | Length | AADT | QA | 4Tire | Bus | -----Truck----- | | | | QC | K Factor | QK | Dir Factor | AAWDT | QW | Year |
|------------------------------|--------|------|----|-------|-----|------------------------------------|--------|--------|--------|----|-------------|----|---------------|-------|----|------------|
| | | | | | | 2Axle | 3+Axle | 1Trail | 2Trail | | | | | | | |
| Henry County | | | | | | | | | | | | | | | | |
| (1054) Mona Dr | 0.18 | 30 | R | | | From: US 58, A L Philpott Hwy | | | | | NA | | | NA | | 03/27/2009 |
| | | | | | | To: Dead End | | | | | | | | | | |
| Town of Ridgeway | | | | | | | | | | | | | | | | |
| (1055) Primitive Dr | 0.06 | 30 | R | | | From: Dead End | | | | | NA | | | NA | | 05/08/2009 |
| | | | | | | To: Bus US 220 | | | | | | | | | | |
| Henry County | | | | | | | | | | | | | | | | |
| (1056) Jeb Stuart Ct | 0.11 | 70 | R | | | From: 44-1608 Jeb Stuart Rd | | | | | NA | | | NA | | 04/17/2009 |
| | | | | | | To: Cul-de-Sac | | | | | | | | | | |
| (1058) Fairsky Dr | 0.18 | 660 | R | | | From: 44-692 Horsepasture Price Rd | | | | | NA | | | NA | | 03/27/2009 |
| | | | | | | To: US 58, A L Philpott Hwy | | | | | | | | | | |
| (1059) Mica Rd | 0.09 | 490 | R | | | From: 44-902 Mica Rd | | | | | NA | | | NA | | 05/06/2009 |
| | | | | | | To: US 220 Greensboro Rd | | | | | | | | | | |
| (1060) Magna Vista School Rd | 1.71 | 440 | R | | | From: 44-688 Lee Ford Camp Rd | | | | | NA | | | NA | | 03/27/2009 |
| | | | | | | To: 44-687 Soapstone Rd | | | | | | | | | | |
| (1061) Beaver Rd | 0.08 | 40 | R | | | From: Dead End | | | | | NA | | | NA | | 04/03/2009 |
| | | | | | | To: 44-737; 44-1107 | | | | | | | | | | |
| (1062) Janice Dr | 0.22 | 140 | R | | | From: 44-827 Myrtle Rd | | | | | NA | | | NA | | 04/29/2009 |
| | | | | | | To: Dead End | | | | | | | | | | |
| (1063) Reynolds Park Dr | 0.21 | 40 | R | | | From: Dead End | | | | | NA | | | NA | | 07/24/2012 |
| | | | | | | To: 44-650 Irisburg Rd | | | | | | | | | | |
| (1064) Pebble Brook Dr | 0.18 | 30 | R | | | From: Dead End | | | | | NA | | | NA | | 04/24/2009 |
| | | | | | | To: 44-620 Old Liberty | | | | | | | | | | |
| (1065) Bunk Creek Dr | 0.26 | 110 | R | | | From: 44-637 | | | | | NA | | | NA | | 04/24/2009 |
| | | | | | | To: Dead End | | | | | | | | | | |
| (1066) Derbyshire Lane | 0.14 | 190 | R | | | From: 44-1046 Fisher Dr | | | | | NA | | | NA | | 05/06/2009 |
| | | | | | | To: Dead End | | | | | | | | | | |
| (1067) Augusta St | 0.07 | 130 | R | | | From: Dead End | | | | | NA | | | NA | | 03/05/2009 |
| | | | | | | To: 44-633 Beechwood Dr | | | | | | | | | | |
| (1068) Parker Compton | 0.13 | 1000 | R | | | From: Dead End | | | | | NA | | | NA | | 05/08/2009 |
| | | | | | | To: US 220 Greensboro Rd | | | | | | | | | | |
| (1069) Blue Ridge View Dr | 0.32 | 170 | R | | | From: Dead End | | | | | NA | | | NA | | 02/25/2009 |
| | | | | | | To: 44-674 Philpott Dr | | | | | | | | | | |
| (1070) Country Place Rd | 0.90 | 100 | R | | | From: 44-803 Countryside Lane | | | | | NA | | | NA | | 04/24/2009 |
| | | | | | | To: 44-620 Old Liberty | | | | | | | | | | |
| (1071) Bassett Heights Rd | 0.30 | 100 | R | | | From: 44-672 S, Bassett Heights Rd | | | | | NA | | | NA | | 02/27/2009 |
| | | | | | | To: 44-672 N, Bassett Heights Rd | | | | | | | | | | |
| (1072) Jamison Rd | 0.12 | 48 | R | | | From: Dead End | | | | | NA | | | NA | | 04/22/2009 |
| | | | | | | To: 44-620 Old Liberty | | | | | | | | | | |

Virginia Department of Transportation
Traffic Engineering Division
2013
Annual Average Daily Traffic Volume Estimates By Section of Route
Henry Maintenance Area

| Route | Length | AADT | QA | 4Tire | Bus | -----Truck----- | | | | QC | K Factor | QK | Dir Factor | AAWDT | QW | Year |
|----------------------------|--------|------|----|-------|-----|-----------------|--------|--------|--------|----|-------------|----|---------------|-------|----|------------|
| | | | | | | 2Axle | 3+Axle | 1Trail | 2Trail | | | | | | | |
| Henry County | | | | | | | | | | | | | | | | |
| (1073) Far Point Lane | 0.21 | 110 | R | | | | | | | | NA | | NA | | | 04/29/2009 |
| | | | | | | | | | | | | | | | | |
| | | | | | | | | | | | | | | | | |
| (1074) Frog Hollow Rd | 0.11 | 40 | R | | | | | | | | NA | | NA | | | 08/21/2012 |
| | | | | | | | | | | | | | | | | |
| (1075) Okie Dr | 0.19 | 40 | R | | | | | | | | NA | | NA | | | 08/14/2012 |
| | | | | | | | | | | | | | | | | |
| (1076) Rockshire Dr | 0.29 | 280 | R | | | | | | | | NA | | NA | | | 05/13/2009 |
| | | | | | | | | | | | | | | | | |
| (1077) Diana Court | 0.07 | 80 | R | | | | | | | | NA | | NA | | | 05/13/2009 |
| | | | | | | | | | | | | | | | | |
| (1078) Eastridge Rd | 0.18 | 140 | R | | | | | | | | NA | | NA | | | 04/29/2009 |
| | | | | | | | | | | | | | | | | |
| (1080) Howard Dr | 0.27 | 110 | R | | | | | | | | NA | | NA | | | 04/15/2009 |
| | | | | | | | | | | | | | | | | |
| (1081) Reginald Dr | 0.19 | 50 | R | | | | | | | | NA | | NA | | | 04/15/2009 |
| | | | | | | | | | | | | | | | | |
| (1082) Omega Rd | 0.18 | 30 | R | | | | | | | | NA | | NA | | | 04/15/2009 |
| | | | | | | | | | | | | | | | | |
| (1083) Amos Rd | 0.22 | 150 | R | | | | | | | | NA | | NA | | | 04/03/2009 |
| | | | | | | | | | | | | | | | | |
| (1084) | 0.40 | NA | | | | | | | | | NA | | NA | | | |
| | | | | | | | | | | | | | | | | |
| (1085) Belva Lane | 0.35 | 800 | R | | | | | | | | NA | | NA | | | 03/18/2009 |
| | | | | | | | | | | | | | | | | |
| (1086) Fiddlers Green Rd | 0.20 | 150 | R | | | | | | | | NA | | NA | | | 04/29/2009 |
| | | | | | | | | | | | | | | | | |
| (1089) Breezeway Dr | 0.12 | 20 | R | | | | | | | | NA | | NA | | | 02/25/2009 |
| | | | | | | | | | | | | | | | | |
| (1090) Garnet Via Ridge Rd | 0.24 | 90 | R | | | | | | | | NA | | NA | | | 02/25/2009 |
| | | | | | | | | | | | | | | | | |
| (1091) Governors Lane | 0.29 | 270 | R | | | | | | | | NA | | NA | | | 04/22/2009 |
| | | | | | | | | | | | | | | | | |
| (1092) St Johns Court | 0.15 | 100 | R | | | | | | | | NA | | NA | | | 04/22/2009 |
| | | | | | | | | | | | | | | | | |
| (1094) Red Hill Dr | 0.27 | 230 | R | | | | | | | | NA | | NA | | | 04/22/2009 |
| | | | | | | | | | | | | | | | | |
| (1095) St Johns Circle | 0.04 | 40 | R | | | | | | | | NA | | NA | | | 04/22/2009 |
| | | | | | | | | | | | | | | | | |

Virginia Department of Transportation
 Traffic Engineering Division
 2013
 Annual Average Daily Traffic Volume Estimates By Section of Route
 Henry Maintenance Area

| Route | Length | AADT | QA | 4Tire | Bus | -----Truck----- | | | | QC | K Factor | QK | Dir Factor | AAWDT | QW | Year |
|---------------------------|--------|------|----|-------|-----|-----------------|--------|--------|--------|----|-------------|----|---------------|-------|------------|------|
| | | | | | | 2Axle | 3+Axle | 1Trail | 2Trail | | | | | | | |
| Henry County | | | | | | | | | | | | | | | | |
| (1095) St Johns Circle | 0.10 | 170 | R | | | | | | | | NA | | NA | | 04/22/2009 | |
| | | | | | | | | | | | | | | | | |
| (1095) St Johns Circle | 0.09 | 320 | R | | | | | | | | NA | | NA | | 04/22/2009 | |
| | | | | | | | | | | | | | | | | |
| (1095) St Johns Circle | 0.28 | 390 | R | | | | | | | | NA | | NA | | 04/22/2009 | |
| | | | | | | | | | | | | | | | | |
| (1096) Salisbury Court | 0.10 | 40 | R | | | | | | | | NA | | NA | | 04/22/2009 | |
| | | | | | | | | | | | | | | | | |
| (1097) Scotchtown Dr | 0.07 | 80 | R | | | | | | | | NA | | NA | | 04/22/2009 | |
| | | | | | | | | | | | | | | | | |
| (1097) Scotchtown Dr | 0.19 | 110 | R | | | | | | | | NA | | NA | | 04/22/2009 | |
| | | | | | | | | | | | | | | | | |
| (1098) Scotchtown Court | 0.10 | 100 | R | | | | | | | | NA | | NA | | 04/22/2009 | |
| | | | | | | | | | | | | | | | | |
| (1099) Crescent Hill Lane | 0.07 | 80 | R | | | | | | | | NA | | NA | | 03/18/2009 | |
| | | | | | | | | | | | | | | | | |
| (1100) Homestead Trail | 0.36 | 390 | R | | | | | | | | NA | | NA | | 03/20/2009 | |
| | | | | | | | | | | | | | | | | |
| (1100) Homestead Trail | 0.06 | 90 | R | | | | | | | | NA | | NA | | 03/20/2009 | |
| | | | | | | | | | | | | | | | | |
| (1101) Lackey Rd | 0.09 | 110 | R | | | | | | | | NA | | NA | | 03/13/2009 | |
| | | | | | | | | | | | | | | | | |
| (1101) Lackey Rd | 0.05 | 160 | R | | | | | | | | NA | | NA | | 03/13/2009 | |
| | | | | | | | | | | | | | | | | |
| (1101) Lackey Rd | 0.13 | 200 | R | | | | | | | | NA | | NA | | 03/13/2009 | |
| | | | | | | | | | | | | | | | | |
| (1101) Prospect Dr | 0.10 | 40 | R | | | | | | | | NA | | NA | | 03/13/2009 | |
| | | | | | | | | | | | | | | | | |
| (1102) Billings St | 0.10 | 40 | R | | | | | | | | NA | | NA | | 03/13/2009 | |
| | | | | | | | | | | | | | | | | |
| (1103) Oakland Dr | 0.43 | 1500 | R | | | | | | | | NA | | NA | | 03/30/2009 | |
| | | | | | | | | | | | | | | | | |
| (1104) Jeryl St | 0.07 | 120 | R | | | | | | | | NA | | NA | | 03/20/2009 | |
| | | | | | | | | | | | | | | | | |
| (1105) Wagoner Rd | 0.35 | 210 | R | | | | | | | | NA | | NA | | 03/13/2009 | |
| | | | | | | | | | | | | | | | | |
| (1106) 2nd St | 0.08 | 60 | R | | | | | | | | NA | | NA | | 03/20/2009 | |
| | | | | | | | | | | | | | | | | |
| (1107) Dudley Dr | 0.15 | 50 | R | | | | | | | | NA | | NA | | 04/03/2009 | |
| | | | | | | | | | | | | | | | | |

Virginia Department of Transportation
Traffic Engineering Division
2013
Annual Average Daily Traffic Volume Estimates By Section of Route
Henry Maintenance Area

| Route | Length | AADT | QA | 4Tire | Bus | -----Truck----- | | | | QC | K Factor | QK | Dir Factor | AAWDT | QW | Year |
|--------------------------|--------|-------|----|-------|-----|-----------------|--------|--------|--------|----|-------------|----|---------------|-------|----|------------|
| | | | | | | 2Axle | 3+Axle | 1Trail | 2Trail | | | | | | | |
| Henry County | | | | | | | | | | | | | | | | |
| (1108) Prillaman Dr | 0.11 | 190 | R | | | | | | | | | NA | | NA | | 03/11/2009 |
| | | | | | | | | | | | | | | | | |
| | | | | | | | | | | | | | | | | |
| (1109) Perry St | 0.08 | 100 | R | | | | | | | | | NA | | NA | | 03/13/2009 |
| | | | | | | | | | | | | | | | | |
| | | | | | | | | | | | | | | | | |
| (1110) Eliza Reamy | 0.32 | 330 | R | | | | | | | | | NA | | NA | | 03/13/2009 |
| | | | | | | | | | | | | | | | | |
| | | | | | | | | | | | | | | | | |
| (1111) Spring Dr | 0.46 | 160 | R | | | | | | | | | NA | | NA | | 03/13/2009 |
| | | | | | | | | | | | | | | | | |
| | | | | | | | | | | | | | | | | |
| (1112) Commonwealth Blvd | 0.16 | 16000 | G | 98% | 1% | 0% | 0% | 1% | 0% | C | 0.089 | F | 0.513 | 16000 | G | 2013 |
| | | | | | | | | | | | | | | | | |
| | | | | | | | | | | | | | | | | |
| (1113) Knollwood Dr | 0.17 | 270 | R | | | | | | | | | NA | | NA | | 03/18/2009 |
| | | | | | | | | | | | | | | | | |
| | | | | | | | | | | | | | | | | |
| (1114) Truth Lane | 0.10 | 520 | R | | | | | | | | | NA | | NA | | 03/18/2009 |
| | | | | | | | | | | | | | | | | |
| | | | | | | | | | | | | | | | | |
| (1115) Pine Brook Rd | 0.10 | 40 | R | | | | | | | | | NA | | NA | | 03/11/2009 |
| | | | | | | | | | | | | | | | | |
| | | | | | | | | | | | | | | | | |
| (1116) Shumate Dr | 0.31 | 170 | R | | | | | | | | | NA | | NA | | 03/11/2009 |
| | | | | | | | | | | | | | | | | |
| | | | | | | | | | | | | | | | | |
| (1116) Shumate Dr | 0.09 | 290 | R | | | | | | | | | NA | | NA | | 03/11/2009 |
| | | | | | | | | | | | | | | | | |
| | | | | | | | | | | | | | | | | |
| (1116) Woodward Dr | 0.08 | 30 | R | | | | | | | | | NA | | NA | | 03/11/2009 |
| | | | | | | | | | | | | | | | | |
| | | | | | | | | | | | | | | | | |
| (1117) Halifax Dr | 0.16 | 190 | R | | | | | | | | | NA | | NA | | 03/20/2009 |
| | | | | | | | | | | | | | | | | |
| | | | | | | | | | | | | | | | | |
| (1118) Colonial Dr | 0.15 | 2600 | G | 99% | 0% | 0% | 0% | 0% | 0% | F | 0.096 | F | 0.57 | 2800 | G | 2013 |
| | | | | | | | | | | | | | | | | |
| | | | | | | | | | | | | | | | | |
| (1118) Colonial Dr | 0.48 | 1500 | G | 99% | 0% | 0% | 0% | 0% | 0% | C | 0.109 | F | 0.535 | 1600 | G | 2013 |
| | | | | | | | | | | | | | | | | |
| | | | | | | | | | | | | | | | | |
| (1118) Colonial Dr | 0.39 | 1500 | G | 99% | 0% | 0% | 0% | 0% | 0% | F | 0.11 | F | 0.702 | 1600 | G | 2013 |
| | | | | | | | | | | | | | | | | |
| | | | | | | | | | | | | | | | | |
| (1118) Plantation Dr | 0.79 | 250 | R | | | | | | | | | NA | | NA | | 03/11/2009 |
| | | | | | | | | | | | | | | | | |
| | | | | | | | | | | | | | | | | |
| (1119) Foresthill Dr | 0.45 | 300 | R | | | | | | | | | NA | | NA | | 03/20/2009 |
| | | | | | | | | | | | | | | | | |
| | | | | | | | | | | | | | | | | |
| (1120) Susan Dr | 0.70 | 150 | R | | | | | | | | | NA | | NA | | 03/13/2009 |
| | | | | | | | | | | | | | | | | |
| | | | | | | | | | | | | | | | | |
| (1120) James St | 0.18 | 820 | R | | | | | | | | | NA | | NA | | 03/13/2009 |
| | | | | | | | | | | | | | | | | |
| | | | | | | | | | | | | | | | | |
| (1121) Crestwood Rd | 0.50 | 530 | R | | | | | | | | | NA | | NA | | 03/18/2009 |
| | | | | | | | | | | | | | | | | |
| | | | | | | | | | | | | | | | | |

Virginia Department of Transportation
Traffic Engineering Division
2013
Annual Average Daily Traffic Volume Estimates By Section of Route
Henry Maintenance Area

| Route | Length | AADT | QA | 4Tire | Bus | -----Truck----- | | | | QC | K Factor | QK | Dir Factor | AAWDT | QW | Year |
|------------------------|--------|------|----|-------|-----|-----------------|--------|--------|--------|----|-------------|----|---------------|-------|----|------------|
| | | | | | | 2Axle | 3+Axle | 1Trail | 2Trail | | | | | | | |
| Henry County | | | | | | | | | | | | | | | | |
| (1122) Laurel Lane | 0.31 | 160 | R | | | | | | | | NA | | | NA | | 03/20/2009 |
| | | | | | | | | | | | | | | | | |
| | | | | | | | | | | | | | | | | |
| (1123) Randolph St | 0.24 | 410 | R | | | | | | | | NA | | | NA | | 03/20/2009 |
| | | | | | | | | | | | | | | | | |
| | | | | | | | | | | | | | | | | |
| (1124) Patsy Ave | 0.31 | 330 | R | | | | | | | | NA | | | NA | | 03/13/2009 |
| | | | | | | | | | | | | | | | | |
| | | | | | | | | | | | | | | | | |
| (1124) Patsy Ave | 0.22 | 1400 | R | | | | | | | | NA | | | NA | | 03/13/2009 |
| | | | | | | | | | | | | | | | | |
| | | | | | | | | | | | | | | | | |
| (1125) Westover Dr | 0.38 | 500 | R | | | | | | | | NA | | | NA | | 03/18/2009 |
| | | | | | | | | | | | | | | | | |
| | | | | | | | | | | | | | | | | |
| (1126) Warren Dr | 0.20 | 80 | R | | | | | | | | NA | | | NA | | 03/18/2009 |
| | | | | | | | | | | | | | | | | |
| | | | | | | | | | | | | | | | | |
| (1127) Vinecrest Ct | 0.06 | 190 | R | | | | | | | | NA | | | NA | | 03/11/2009 |
| | | | | | | | | | | | | | | | | |
| | | | | | | | | | | | | | | | | |
| (1128) Ford St | 0.18 | 340 | R | | | | | | | | NA | | | NA | | 03/20/2009 |
| | | | | | | | | | | | | | | | | |
| | | | | | | | | | | | | | | | | |
| (1129) Printers Lane | 0.20 | 90 | R | | | | | | | | NA | | | NA | | 03/18/2009 |
| | | | | | | | | | | | | | | | | |
| | | | | | | | | | | | | | | | | |
| (1130) Erwin St | 0.21 | 390 | R | | | | | | | | NA | | | NA | | 04/03/2009 |
| | | | | | | | | | | | | | | | | |
| | | | | | | | | | | | | | | | | |
| (1131) Glendale Court | 0.22 | 340 | R | | | | | | | | NA | | | NA | | 03/11/2009 |
| | | | | | | | | | | | | | | | | |
| | | | | | | | | | | | | | | | | |
| (1132) Hilltop Dr | 0.13 | 80 | R | | | | | | | | NA | | | NA | | 03/13/2009 |
| | | | | | | | | | | | | | | | | |
| | | | | | | | | | | | | | | | | |
| (1132) Hilltop Dr | 0.19 | 230 | R | | | | | | | | NA | | | NA | | 03/13/2009 |
| | | | | | | | | | | | | | | | | |
| | | | | | | | | | | | | | | | | |
| (1133) Smith Rucker Rd | 0.25 | 180 | R | | | | | | | | NA | | | NA | | 03/18/2009 |
| | | | | | | | | | | | | | | | | |
| | | | | | | | | | | | | | | | | |
| (1134) English Rd | 0.22 | 60 | R | | | | | | | | NA | | | NA | | 03/18/2009 |
| | | | | | | | | | | | | | | | | |
| | | | | | | | | | | | | | | | | |
| (1135) Hill N Dale Rd | 0.31 | 47 | R | | | | | | | | NA | | | NA | | 03/18/2009 |
| | | | | | | | | | | | | | | | | |
| | | | | | | | | | | | | | | | | |
| (1136) Mason Court | 0.13 | 70 | R | | | | | | | | NA | | | NA | | 03/18/2009 |
| | | | | | | | | | | | | | | | | |
| | | | | | | | | | | | | | | | | |
| (1136) Mason Court | 0.11 | 70 | R | | | | | | | | NA | | | NA | | 03/18/2009 |
| | | | | | | | | | | | | | | | | |
| | | | | | | | | | | | | | | | | |
| (1137) Nola Rd | 0.09 | 110 | R | | | | | | | | NA | | | NA | | 03/11/2009 |
| | | | | | | | | | | | | | | | | |
| | | | | | | | | | | | | | | | | |

Virginia Department of Transportation
Traffic Engineering Division
2013
Annual Average Daily Traffic Volume Estimates By Section of Route
Henry Maintenance Area

| Route | Length | AADT | QA | 4Tire | Bus | -----Truck----- | | | | QC | K Factor | QK | Dir Factor | AAWDT | QW | Year |
|------------------------|--------|------|----|-------|-----|-----------------|--------|--------|--------|----|-------------|----|---------------|-------|----|------------|
| | | | | | | 2Axle | 3+Axle | 1Trail | 2Trail | | | | | | | |
| Henry County | | | | | | | | | | | | | | | | |
| (1138) Maple Dr | 0.28 | 280 | R | | | | | | | | NA | | | NA | | 03/20/2009 |
| | | | | | | | | | | | | | | | | |
| (1139) Ridge Rd | 0.60 | 470 | R | | | | | | | | NA | | | NA | | 03/13/2009 |
| | | | | | | | | | | | | | | | | |
| (1140) Sunrise Ave | 0.28 | 120 | R | | | | | | | | NA | | | NA | | 03/18/2009 |
| | | | | | | | | | | | | | | | | |
| (1141) Stultz Rd | 1.20 | 1700 | G | 97% | 1% | 1% | 1% | 0% | 0% | C | 0.090 | F | 0.5 | 1700 | G | 2013 |
| | | | | | | | | | | | | | | | | |
| (1142) Miles Rd | 0.06 | 1600 | R | | | | | | | | NA | | | NA | | 03/18/2009 |
| | | | | | | | | | | | | | | | | |
| (1143) Williams St | 0.18 | 760 | R | | | | | | | | NA | | | NA | | 03/13/2009 |
| | | | | | | | | | | | | | | | | |
| (1143) Williams St | 0.09 | 40 | R | | | | | | | | NA | | | NA | | 03/13/2009 |
| | | | | | | | | | | | | | | | | |
| (1143) Williams St | 0.05 | 45 | R | | | | | | | | NA | | | NA | | 03/13/2009 |
| | | | | | | | | | | | | | | | | |
| (1144) Ramble Rd | 0.30 | 110 | R | | | | | | | | NA | | | NA | | 03/13/2009 |
| | | | | | | | | | | | | | | | | |
| (1144) Autumn Dr | 0.09 | 480 | R | | | | | | | | NA | | | NA | | 03/13/2009 |
| | | | | | | | | | | | | | | | | |
| (1145) Edgedhill Dr | 0.21 | 390 | R | | | | | | | | NA | | | NA | | 03/18/2009 |
| | | | | | | | | | | | | | | | | |
| (1146) Hickory Dr | 0.09 | 110 | R | | | | | | | | NA | | | NA | | 03/13/2009 |
| | | | | | | | | | | | | | | | | |
| (1147) Haley St | 0.13 | 280 | R | | | | | | | | NA | | | NA | | 03/11/2009 |
| | | | | | | | | | | | | | | | | |
| (1148) 5th Ave | 0.08 | 1600 | R | | | | | | | | NA | | | NA | | 03/18/2009 |
| | | | | | | | | | | | | | | | | |
| (1148) 5th Ave | 0.17 | 1700 | R | | | | | | | | NA | | | NA | | 03/18/2009 |
| | | | | | | | | | | | | | | | | |
| (1149) Kennedy Way | 0.10 | 440 | R | | | | | | | | NA | | | NA | | 03/20/2009 |
| | | | | | | | | | | | | | | | | |
| (1150) Pinecrest Court | 0.10 | 170 | R | | | | | | | | NA | | | NA | | 03/20/2009 |
| | | | | | | | | | | | | | | | | |
| (1151) Brentwood Dr | 0.16 | 180 | R | | | | | | | | NA | | | NA | | 03/13/2009 |
| | | | | | | | | | | | | | | | | |
| (1152) Ferndale Dr | 0.61 | 370 | R | | | | | | | | NA | | | NA | | 03/20/2009 |
| | | | | | | | | | | | | | | | | |
| (1152) Ferndale Dr | 0.10 | 2000 | R | | | | | | | | NA | | | NA | | 03/20/2009 |
| | | | | | | | | | | | | | | | | |

Virginia Department of Transportation
Traffic Engineering Division
2013
Annual Average Daily Traffic Volume Estimates By Section of Route
Henry Maintenance Area

| Route | Length | AADT | QA | 4Tire | Bus | -----Truck----- | | | | QC | K Factor | QK | Dir Factor | AAWDT | QW | Year |
|-----------------------|--------|------|----|-------|-----|-----------------|--------|--------|--------|----|-------------|----|---------------|-------|----|------------|
| | | | | | | 2Axle | 3+Axle | 1Trail | 2Trail | | | | | | | |
| Henry County | | | | | | | | | | | | | | | | |
| (1152) Ferndale Dr | 0.07 | 1700 | R | | | | | | | | NA | | NA | | | 03/20/2009 |
| | | | | | | | | | | | | | | | | |
| (1153) Commerce Court | 0.09 | 20 | R | | | | | | | | NA | | NA | | | 04/03/2009 |
| | | | | | | | | | | | | | | | | |
| (1154) Ferndale Court | 0.17 | 230 | R | | | | | | | | NA | | NA | | | 03/20/2009 |
| | | | | | | | | | | | | | | | | |
| (1154) Pioneer Trail | 0.22 | 1600 | R | | | | | | | | NA | | NA | | | 03/20/2009 |
| | | | | | | | | | | | | | | | | |
| (1154) Pioneer Trail | 0.13 | 1100 | R | | | | | | | | NA | | NA | | | 03/20/2009 |
| | | | | | | | | | | | | | | | | |
| (1154) Pioneer Trail | 0.07 | 410 | R | | | | | | | | NA | | NA | | | 03/20/2009 |
| | | | | | | | | | | | | | | | | |
| (1154) Pioneer Trail | 0.06 | 80 | R | | | | | | | | NA | | NA | | | 03/20/2009 |
| | | | | | | | | | | | | | | | | |
| (1155) Woodshire Rd | 0.05 | 45 | R | | | | | | | | NA | | NA | | | 03/11/2009 |
| | | | | | | | | | | | | | | | | |
| (1155) Woodshire Rd | 0.13 | 180 | R | | | | | | | | NA | | NA | | | 03/11/2009 |
| | | | | | | | | | | | | | | | | |
| (1155) Woodshire Rd | 0.09 | 130 | R | | | | | | | | NA | | NA | | | 03/11/2009 |
| | | | | | | | | | | | | | | | | |
| (1155) Woodshire Rd | 0.07 | 70 | R | | | | | | | | NA | | NA | | | 03/11/2009 |
| | | | | | | | | | | | | | | | | |
| (1156) Berkley Place | 0.09 | 190 | R | | | | | | | | NA | | NA | | | 03/11/2009 |
| | | | | | | | | | | | | | | | | |
| (1157) Bowles Rd | 0.40 | 80 | R | | | | | | | | NA | | NA | | | 03/11/2009 |
| | | | | | | | | | | | | | | | | |
| (1158) Miles Rd | 0.04 | 810 | R | | | | | | | | NA | | NA | | | 03/18/2009 |
| | | | | | | | | | | | | | | | | |
| (1158) Miles Rd | 0.55 | 810 | R | | | | | | | | NA | | NA | | | 03/18/2009 |
| | | | | | | | | | | | | | | | | |
| (1159) Jack Dalton Rd | 0.12 | 2000 | R | | | | | | | | NA | | NA | | | 03/11/2009 |
| | | | | | | | | | | | | | | | | |
| (1160) Coffman Dr | 0.13 | 360 | R | | | | | | | | NA | | NA | | | 03/18/2009 |
| | | | | | | | | | | | | | | | | |
| (1161) Parkwood Court | 0.53 | 420 | R | | | | | | | | NA | | NA | | | 03/11/2009 |
| | | | | | | | | | | | | | | | | |
| (1162) Parkwood Place | 0.06 | 110 | R | | | | | | | | NA | | NA | | | 03/11/2009 |
| | | | | | | | | | | | | | | | | |
| (1163) Creekside Dr | 0.51 | 90 | R | | | | | | | | NA | | NA | | | 03/18/2009 |
| | | | | | | | | | | | | | | | | |
| (1164) Carol St | 0.17 | 360 | R | | | | | | | | NA | | NA | | | 03/13/2009 |
| | | | | | | | | | | | | | | | | |

Virginia Department of Transportation
Traffic Engineering Division
2013
Annual Average Daily Traffic Volume Estimates By Section of Route
Henry Maintenance Area

| Route | Length | AADT | QA | 4Tire | Bus | -----Truck----- | | | | QC | K Factor | QK | Dir Factor | AAWDT | QW | Year |
|---------------------------|--------|------|----|-------|-----|----------------------------------|--------|--------|--------|----|-------------|----|---------------|-------|----|------------|
| | | | | | | 2Axle | 3+Axle | 1Trail | 2Trail | | | | | | | |
| Henry County | | | | | | | | | | | | | | | | |
| (1165) Workshop Rd | 0.07 | 140 | R | | | From: 44-1141 Stultz Rd | | | | | NA | | NA | | | 04/03/2009 |
| | | | | | | To: Dead End | | | | | | | | | | |
| (1166) Beaver Ridge Rd | 0.34 | 450 | R | | | From: 44-1154 Pioneer Trail | | | | | NA | | NA | | | 03/20/2009 |
| (1166) Beaver Ridge Rd | 0.32 | 230 | R | | | From: 44-1187 Fox Chase Dr | | | | | NA | | NA | | | 03/20/2009 |
| | | | | | | To: Dead End | | | | | | | | | | |
| (1167) Warrington Terrace | 0.07 | 60 | R | | | From: Dead End | | | | | NA | | NA | | | 03/11/2009 |
| | | | | | | To: 44-1155 Woodshire Rd | | | | | | | | | | |
| (1168) Lackey Court | 0.08 | 110 | R | | | From: 44-1101 Lackey Rd | | | | | NA | | NA | | | 03/11/2009 |
| | | | | | | To: Dead End | | | | | | | | | | |
| (1169) Creek Rd | 0.38 | 60 | R | | | From: 44-609 Dillons Fork Rd | | | | | NA | | NA | | | 03/18/2009 |
| | | | | | | To: Dead End | | | | | | | | | | |
| (1170) Moss Dr | 0.06 | 220 | R | | | From: 44-732 Longview Dr | | | | | NA | | NA | | | 03/18/2009 |
| | | | | | | To: Dead End | | | | | | | | | | |
| (1171) Autumn Dr | 0.32 | 440 | R | | | From: Dead End | | | | | NA | | NA | | | 03/13/2009 |
| | | | | | | To: 44-1144 Autumn Dr; Ramble Rd | | | | | | | | | | |
| (1172) Kings Manor Dr | 0.11 | 160 | R | | | From: SR 174 Kings Mountain Rd | | | | | NA | | NA | | | 03/11/2009 |
| | | | | | | To: Dead End | | | | | | | | | | |
| (1173) Fall Dr | 0.18 | 280 | R | | | From: Cul-de-Sac | | | | | NA | | NA | | | 03/13/2009 |
| | | | | | | To: 44-1171 Autumn Dr | | | | | | | | | | |
| (1174) Rainbow Dr | 0.15 | 150 | R | | | From: Cul-de-Sac | | | | | NA | | NA | | | 03/13/2009 |
| | | | | | | To: 44-1173 Fall Dr | | | | | | | | | | |
| (1175) Jack Dalton Rd | 0.23 | 1200 | R | | | From: 44-1159 Jack Dalton Rd | | | | | NA | | NA | | | 03/11/2009 |
| | | | | | | To: Dead End | | | | | | | | | | |
| (1176) Turner Rd | 0.15 | 330 | R | | | From: Dead End | | | | | NA | | NA | | | 03/11/2009 |
| | | | | | | To: 44-609 Daniel Creek Rd | | | | | | | | | | |
| (1177) Aloha Dr | 0.09 | 70 | R | | | From: 44-609, N Daniel Creek Rd | | | | | NA | | NA | | | 03/20/2009 |
| | | | | | | To: Dead End | | | | | | | | | | |
| (1178) Janney Dr | 0.07 | 30 | R | | | From: 44-1116 Shumate Dr | | | | | NA | | NA | | | 03/11/2009 |
| | | | | | | To: Dead End | | | | | | | | | | |
| (1179) Burroughs White St | 0.10 | 360 | R | | | From: Dead End | | | | | NA | | NA | | | 03/18/2009 |
| | | | | | | To: 44-609, S Daniel Creek Rd | | | | | | | | | | |
| (1180) Cross Road | 0.19 | 140 | R | | | From: 44-609, S Daniel Creek Rd | | | | | NA | | NA | | | 03/18/2009 |
| | | | | | | To: 44-1126 Warren Dr | | | | | | | | | | |
| (1181) Beaver Dam Rd | 0.85 | 3800 | R | | | From: SR 174 Kings Mountain Rd | | | | | NA | | NA | | | 03/11/2009 |
| (1181) Bever Creek Dr | 0.28 | 1400 | R | | | From: 44-1188 Nautica Way | | | | | NA | | NA | | | 09/20/2012 |
| | | | | | | To: Dead End | | | | | | | | | | |

Virginia Department of Transportation
Traffic Engineering Division
2013
Annual Average Daily Traffic Volume Estimates By Section of Route
Henry Maintenance Area

| Route | Length | AADT | QA | 4Tire | Bus | -----Truck----- | | | | QC | K Factor | QK | Dir Factor | AAWDT | QW | Year |
|----------------------------|--------|------|----|-------|-----|-----------------------------------|--------|--------|--------|----|-------------|----|---------------|-------|----|------------|
| | | | | | | 2Axle | 3+Axle | 1Trail | 2Trail | | | | | | | |
| Henry County | | | | | | | | | | | | | | | | |
| (1182) Shawnee Dr | 0.06 | 250 | R | | | From: US 220 | | | | | NA | | NA | | | 03/13/2009 |
| | | | | | | To: Dead End | | | | | | | | | | |
| (1183) Melody Lane | 0.22 | 70 | R | | | From: NCL Martinsville | | | | | NA | | NA | | | 04/03/2009 |
| | | | | | | To: Dead End | | | | | | | | | | |
| (1184) Multi Wall Dr | 0.07 | 470 | R | | | From: SR 108 Figsboro Rd | | | | | NA | | NA | | | 03/11/2009 |
| | | | | | | To: Dead End | | | | | | | | | | |
| (1185) Homestead Court | 0.21 | 250 | R | | | From: Cul-de-Sac | | | | | NA | | NA | | | 03/20/2009 |
| | | | | | | To: 44-1100 Homestead Trail | | | | | | | | | | |
| (1187) Fox Chase Dr | 0.18 | 200 | R | | | From: 44-1154 Pioneer Trail | | | | | NA | | NA | | | 03/20/2009 |
| | | | | | | To: 44-1191 Fox Den Court | | | | | | | | | | |
| (1187) Fox Chase Dr | 0.18 | 80 | R | | | From: 44-1191 Fox Den Court | | | | | NA | | NA | | | 03/20/2009 |
| | | | | | | To: 44-1192 Fox Run Court | | | | | | | | | | |
| (1187) Fox Chase Dr | 0.11 | 90 | R | | | From: 44-1192 Fox Run Court | | | | | NA | | NA | | | 03/20/2009 |
| | | | | | | To: 44-1166 Beaver Ridge Rd | | | | | | | | | | |
| (1188) Nautica Way | 0.37 | 2100 | R | | | From: 44-1181 Beaver Dam Rd | | | | | NA | | NA | | | 09/20/2012 |
| | | | | | | To: Dead End | | | | | | | | | | |
| (1190) Red Skin Dr | 0.56 | 260 | R | | | From: 44-714 College Dr | | | | | NA | | NA | | | 03/11/2009 |
| | | | | | | To: Dead End | | | | | | | | | | |
| (1191) Fox Den Court | 0.07 | 40 | R | | | From: 44-1187 Fox Chase Dr | | | | | NA | | NA | | | 09/20/2012 |
| | | | | | | To: Cul-de-Sac | | | | | | | | | | |
| (1192) Fox Run Court | 0.06 | 50 | R | | | From: 44-1187 Fox Chase Dr | | | | | NA | | NA | | | 09/20/2012 |
| | | | | | | To: Cul-de-Sac | | | | | | | | | | |
| (1193) Breezewood Rd | 0.20 | 130 | R | | | From: 44-1166 Beaver Ridge Rd | | | | | NA | | NA | | | 09/20/2012 |
| | | | | | | To: Dead End | | | | | | | | | | |
| (1194) | 0.12 | NA | | | | From: 44-01166(B)/ | | | | | NA | | NA | | | |
| | | | | | | To: Cul-de-Sac/ | | | | | | | | | | |
| (1195) Beckford Way | 0.18 | 140 | R | | | From: 44-1046 Fisher Dr | | | | | NA | | NA | | | 05/13/2009 |
| | | | | | | To: Cul-de-Sac | | | | | | | | | | |
| (1196) Chestnut Tree Rd | 0.07 | 30 | R | | | From: 44-1197 Chestnut Meadows Rd | | | | | NA | | NA | | | 06/13/2012 |
| | | | | | | To: Cul-de-Sac | | | | | | | | | | |
| (1197) Chestnut Meadows Rd | 0.25 | 70 | R | | | From: Cul-de-Sac | | | | | NA | | NA | | | 06/27/2012 |
| | | | | | | To: 33-1197 Chestnut Meadow Rd | | | | | | | | | | |
| (1198) Chestnut Acorn Rd | 0.02 | 70 | R | | | From: 44-1197 Chestnut Meadows Rd | | | | | NA | | NA | | | 06/27/2012 |
| | | | | | | To: 33-1198 Chestnut Acorn Rd | | | | | | | | | | |
| (1199) Harvest Lane | 0.10 | 80 | R | | | From: 44-718 Pinewood Lane | | | | | NA | | NA | | | 03/25/2009 |
| | | | | | | To: Dead End | | | | | | | | | | |
| (1200) Alan A Dale Dr | 0.21 | 80 | R | | | From: 44-755 Woody Circle | | | | | NA | | NA | | | 02/27/2009 |
| | | | | | | To: Dead End | | | | | | | | | | |

Virginia Department of Transportation
Traffic Engineering Division
2013
Annual Average Daily Traffic Volume Estimates By Section of Route
Henry Maintenance Area

| Route | Length | AADT | QA | 4Tire | Bus | -----Truck----- | | | | QC | K Factor | QK | Dir Factor | AAWDT | QW | Year |
|----------------------------|--------|------|----|-------|-----|-----------------|--------|--------|--------|----|-------------|----|---------------|-------|----|------------|
| | | | | | | 2Axle | 3+Axle | 1Trail | 2Trail | | | | | | | |
| Henry County | | | | | | | | | | | | | | | | |
| (1201) Franklin Heights Rd | 1.17 | 49 | R | | | | | | | | NA | | | NA | | 02/27/2009 |
| | | | | | | | | | | | | | | | | |
| (1201) Franklin Heights Rd | 0.52 | 330 | R | | | | | | | | NA | | | NA | | 02/27/2009 |
| | | | | | | | | | | | | | | | | |
| (1202) Maid Marion Ct | 0.07 | 60 | R | | | | | | | | NA | | | NA | | 02/27/2009 |
| | | | | | | | | | | | | | | | | |
| (1203) Cambridge Rd | 0.15 | 20 | R | | | | | | | | NA | | | NA | | 02/27/2009 |
| | | | | | | | | | | | | | | | | |
| (1204) Bland Rd | 0.10 | 110 | R | | | | | | | | NA | | | NA | | 02/27/2009 |
| | | | | | | | | | | | | | | | | |
| (1205) Nottingham Lane | 0.10 | 45 | R | | | | | | | | NA | | | NA | | 02/27/2009 |
| | | | | | | | | | | | | | | | | |
| (1206) Warren Rd | 0.20 | 130 | R | | | | | | | | NA | | | NA | | 02/27/2009 |
| | | | | | | | | | | | | | | | | |
| (1207) Maplewood Ave | 0.09 | 60 | R | | | | | | | | NA | | | NA | | 02/27/2009 |
| | | | | | | | | | | | | | | | | |
| (1208) Maplewood Ave | 0.02 | 100 | R | | | | | | | | NA | | | NA | | 02/27/2009 |
| | | | | | | | | | | | | | | | | |
| (1209) Greenwood Dr | 0.27 | 90 | R | | | | | | | | NA | | | NA | | 02/27/2009 |
| | | | | | | | | | | | | | | | | |
| (1210) Dyer St | 0.28 | 340 | R | | | | | | | | NA | | | NA | | 03/05/2009 |
| | | | | | | | | | | | | | | | | |
| (1210) Dyer St | 0.05 | 1100 | R | | | | | | | | NA | | | NA | | 03/05/2009 |
| | | | | | | | | | | | | | | | | |
| (1211) Fairview Dr | 0.25 | 180 | R | | | | | | | | NA | | | NA | | 03/05/2009 |
| | | | | | | | | | | | | | | | | |
| (1212) Northview Circle | 0.20 | 200 | R | | | | | | | | NA | | | NA | | 03/05/2009 |
| | | | | | | | | | | | | | | | | |
| (1213) Westover Dr | 0.65 | 140 | R | | | | | | | | NA | | | NA | | 03/05/2009 |
| | | | | | | | | | | | | | | | | |
| (1214) Round View Dr | 0.08 | 70 | R | | | | | | | | NA | | | NA | | 03/05/2009 |
| | | | | | | | | | | | | | | | | |
| (1215) Woodbriar Court | 0.07 | 60 | R | | | | | | | | NA | | | NA | | 03/05/2009 |
| | | | | | | | | | | | | | | | | |
| (1216) Hedgemore Lane | 0.13 | 40 | R | | | | | | | | NA | | | NA | | 03/05/2009 |
| | | | | | | | | | | | | | | | | |
| (1217) Dyer St | 0.16 | 120 | R | | | | | | | | NA | | | NA | | 03/05/2009 |
| | | | | | | | | | | | | | | | | |

Virginia Department of Transportation
Traffic Engineering Division
2013
Annual Average Daily Traffic Volume Estimates By Section of Route
Henry Maintenance Area

| Route | Length | AADT | QA | 4Tire | Bus | -----Truck----- | | | | QC | K Factor | QK | Dir Factor | AAWDT | QW | Year |
|------------------------|--------|------|----|-------|-----|---------------------------------|--------|--------|--------|----|-------------|----|---------------|-------|----|------------|
| | | | | | | 2Axle | 3+Axle | 1Trail | 2Trail | | | | | | | |
| Henry County | | | | | | | | | | | | | | | | |
| (1218) Monta Vista Dr | 0.19 | 110 | R | | | | | | | | | NA | | NA | | 03/05/2009 |
| | | | | | | From: Dead End | | | | | | | | | | |
| (1218) Monta Vista Dr | 0.05 | 90 | R | | | | | | | | | NA | | NA | | 03/05/2009 |
| | | | | | | From: 44-1249 Mayberry Circle | | | | | | | | | | |
| | | | | | | To: 44-993 Reed Creek Dr | | | | | | | | | | |
| (1219) Crabtree Lane | 0.27 | 300 | R | | | | | | | | | NA | | NA | | 02/27/2009 |
| | | | | | | From: Dead End | | | | | | | | | | |
| | | | | | | To: 44-677 Orchard Dr | | | | | | | | | | |
| (1220) Kimberly Rd | 0.43 | 290 | R | | | | | | | | | NA | | NA | | 03/05/2009 |
| | | | | | | From: Bus US 220 | | | | | | | | | | |
| | | | | | | To: Dead End | | | | | | | | | | |
| (1221) Oliver Dr | 0.39 | 200 | R | | | | | | | | | NA | | NA | | 03/25/2009 |
| | | | | | | From: Dead End | | | | | | | | | | |
| | | | | | | To: 44-831 Fairmont Dr | | | | | | | | | | |
| (1222) Oakcrest Circle | 0.26 | 350 | R | | | | | | | | | NA | | NA | | 03/05/2009 |
| | | | | | | From: 44-606 Oak Level Rd | | | | | | | | | | |
| | | | | | | To: 44-671 Oakcrest Dr | | | | | | | | | | |
| (1222) Winfield Rd | 0.31 | 270 | R | | | | | | | | | NA | | NA | | 03/05/2009 |
| | | | | | | From: Dead End | | | | | | | | | | |
| | | | | | | To: Dead End | | | | | | | | | | |
| (1223) Stoutland Dr | 0.25 | 80 | R | | | | | | | | | NA | | NA | | 03/05/2009 |
| | | | | | | From: 44-1230 Vivian Lee St | | | | | | | | | | |
| | | | | | | To: 44-606 Oak Level Rd | | | | | | | | | | |
| (1224) Woodberry Rd | 0.31 | 300 | R | | | | | | | | | NA | | NA | | 02/25/2009 |
| | | | | | | From: 44-775 Flanigan Branch Rd | | | | | | | | | | |
| | | | | | | To: 44-1240 Woodberry Rd | | | | | | | | | | |
| (1224) Acorn Ridge Rd | 0.02 | 40 | R | | | | | | | | | NA | | NA | | 02/25/2009 |
| | | | | | | From: Dead End | | | | | | | | | | |
| | | | | | | To: Dead End | | | | | | | | | | |
| (1225) Tahoe Dr | 0.29 | 200 | R | | | | | | | | | NA | | NA | | 03/05/2009 |
| | | | | | | From: Dead End | | | | | | | | | | |
| | | | | | | To: 44-993 Reed Creek Dr | | | | | | | | | | |
| (1226) Westwood Ave | 0.23 | 210 | R | | | | | | | | | NA | | NA | | 02/25/2009 |
| | | | | | | From: 44-831 Fairmont Dr | | | | | | | | | | |
| | | | | | | To: 44-1236 Crescent Court | | | | | | | | | | |
| (1226) Westwood Ave | 0.03 | 10 | R | | | | | | | | | NA | | NA | | 02/25/2009 |
| | | | | | | From: Dead End | | | | | | | | | | |
| | | | | | | To: Dead End | | | | | | | | | | |
| (1227) Westwood Ave | 0.10 | 170 | R | | | | | | | | | NA | | NA | | 02/25/2009 |
| | | | | | | From: Dead End | | | | | | | | | | |
| | | | | | | To: 44-1226 Westwood Ave | | | | | | | | | | |
| (1228) Gov Stanley Hwy | 0.15 | 2100 | G | 89% | 1% | 1% | 7% | 2% | 0% | C | 0.104 | F | 0.648 | 2200 | G | 2013 |
| | | | | | | From: SR 57 ALT: 44-698 | | | | | | | | | | |
| | | | | | | To: SR 57 | | | | | | | | | | |
| (1229) Holloway Dr | 0.48 | 200 | R | | | | | | | | | NA | | NA | | 02/27/2009 |
| | | | | | | From: 44-832 Healms Rd | | | | | | | | | | |
| | | | | | | To: 44-831 Fairmont Dr | | | | | | | | | | |
| (1230) Vivian Lee St | 0.20 | 60 | R | | | | | | | | | NA | | NA | | 03/05/2009 |
| | | | | | | From: Dead End | | | | | | | | | | |
| | | | | | | To: 44-1223 Stoutland Dr | | | | | | | | | | |
| (1231) Cedar St | 0.09 | 640 | R | | | | | | | | | NA | | NA | | 02/27/2009 |
| | | | | | | From: 44-912 | | | | | | | | | | |
| | | | | | | To: 44-1232 Spruce Court | | | | | | | | | | |
| (1231) Cedar St | 0.19 | 870 | R | | | | | | | | | NA | | NA | | 02/27/2009 |
| | | | | | | From: Dead End | | | | | | | | | | |
| | | | | | | To: SR 57 Fairystone Park Hwy | | | | | | | | | | |
| (1232) Spruce Court | 0.18 | 70 | R | | | | | | | | | NA | | NA | | 02/27/2009 |
| | | | | | | From: Dead End | | | | | | | | | | |
| | | | | | | To: 44-1231 Cedar St | | | | | | | | | | |

Virginia Department of Transportation
Traffic Engineering Division
2013
Annual Average Daily Traffic Volume Estimates By Section of Route
Henry Maintenance Area

| Route | Length | AADT | QA | 4Tire | Bus | -----Truck----- | | | | QC | K Factor | QK | Dir Factor | AAWDT | QW | Year |
|------------------------------|--------|------|----|-------|-----|--|--------|--------|--------|----|-------------|----|---------------|-------|----|------------|
| | | | | | | 2Axle | 3+Axle | 1Trail | 2Trail | | | | | | | |
| Henry County | | | | | | | | | | | | | | | | |
| (1233) Bennett Rd | 0.10 | 60 | R | | | From: 44-722 Lacky Hill Rd | | | | | NA | | | NA | | 02/25/2009 |
| | | | | | | To: Dead End | | | | | | | | | | |
| (1234) Blossom St | 0.11 | 200 | R | | | From: 44-673 Bullocks Dr | | | | | NA | | | NA | | 02/25/2009 |
| | | | | | | To: Dead End | | | | | | | | | | |
| (1235) Cresthill Dr | 0.93 | 290 | R | | | From: Dead End | | | | | NA | | | NA | | 02/27/2009 |
| | | | | | | To: Alt SR 57 | | | | | | | | | | |
| (1236) Crescent Court | 0.08 | 160 | R | | | From: Dead End | | | | | NA | | | NA | | 02/25/2009 |
| | | | | | | To: 44-1226 Westwood Ave | | | | | | | | | | |
| (1237) Weeping Willow Lane | 0.27 | 310 | R | | | From: Dead End | | | | | NA | | | NA | | 03/05/2009 |
| | | | | | | To: 44-1210; 44-1211 | | | | | | | | | | |
| (1238) Avenel Dr | 0.28 | 130 | R | | | From: 44-1222 Winnfield Rd | | | | | NA | | | NA | | 03/05/2009 |
| | | | | | | To: 44-671 Oakcrest Dr | | | | | | | | | | |
| (1239) Pinwell St | 0.10 | 80 | R | | | From: 44-1238 Avenel Dr | | | | | NA | | | NA | | 03/05/2009 |
| | | | | | | To: Dead End | | | | | | | | | | |
| (1240) Woodberry Rd | 0.10 | 210 | R | | | From: 44-1224 Acorn Ridge Rd; Woodberry Rd | | | | | NA | | | NA | | 02/25/2009 |
| | | | | | | To: 44-1241 Hamilton Rd | | | | | | | | | | |
| (1241) Hamilton Rd | 0.80 | 60 | R | | | From: Dead End | | | | | NA | | | NA | | 02/25/2009 |
| | | | | | | To: 0.15 MN 44-1240 | | | | | | | | | | |
| (1242) Stanleytown School Rd | 0.21 | 880 | R | | | From: 44-754 Edgewood Dr | | | | | NA | | | NA | | 03/05/2009 |
| | | | | | | To: SR 57 Fairystone Park Hwy | | | | | | | | | | |
| (1243) Oakridge Rd | 0.31 | 120 | R | | | From: Dead End | | | | | NA | | | NA | | 02/25/2009 |
| | | | | | | To: US 220 Virginia Ave | | | | | | | | | | |
| (1244) Norton Rd | 0.19 | 60 | R | | | From: Dead End | | | | | NA | | | NA | | 02/25/2009 |
| | | | | | | To: 44-779 Crestview Dr | | | | | | | | | | |
| (1245) Dori Dr | 0.02 | 20 | R | | | From: Dead End | | | | | NA | | | NA | | 03/05/2009 |
| | | | | | | To: 44-1246 Bramblewood Dr | | | | | | | | | | |
| (1245) Dori Dr | 0.12 | 120 | R | | | From: 44-1246 Bramblewood Dr | | | | | NA | | | NA | | 03/05/2009 |
| | | | | | | To: 44-993 Reed Creek Dr | | | | | | | | | | |
| (1246) Bramblewood Dr | 0.14 | 140 | R | | | From: 44-1245 Dori Dr | | | | | NA | | | NA | | 03/05/2009 |
| | | | | | | To: Dead End | | | | | | | | | | |
| (1247) Wall St | 0.64 | 130 | R | | | From: 44-775 Flanigan Branch Rd | | | | | NA | | | NA | | 02/25/2009 |
| | | | | | | To: SR 57 Fairystone Park Hwy | | | | | | | | | | |
| (1248) Valleyview Dr | 0.84 | 46 | R | | | From: 44-833 Clarence Martin Rd | | | | | NA | | | NA | | 02/25/2009 |
| | | | | | | To: 44-1252 Supervisor Rd | | | | | | | | | | |
| (1249) Mayberry Circle | 0.18 | 20 | R | | | From: 44-1218 Monta Vista Dr | | | | | NA | | | NA | | 03/05/2009 |
| | | | | | | To: 44-993 Reed Creek Dr | | | | | | | | | | |
| (1250) Huntington Hills Dr | 0.29 | 420 | R | | | From: Cul-de-Sac | | | | | NA | | | NA | | 02/25/2009 |
| | | | | | | To: 44-838 Blue Ridge Yacht Club | | | | | | | | | | |

Virginia Department of Transportation
 Traffic Engineering Division
 2013
 Annual Average Daily Traffic Volume Estimates By Section of Route
 Henry Maintenance Area

| Route | Length | AADT | QA | 4Tire | Bus | -----Truck----- | | | | QC | K Factor | QK | Dir Factor | AAWDT | QW | Year |
|---------------------------|--------|------|----|-------|-----|-----------------|--------|--------|--------|----|-------------|----|---------------|-------|----|------------|
| | | | | | | 2Axle | 3+Axle | 1Trail | 2Trail | | | | | | | |
| Henry County | | | | | | | | | | | | | | | | |
| (1251) Quail Hollow Court | 0.06 | 170 | R | | | | | | | | NA | | | NA | | 02/25/2009 |
| | | | | | | | | | | | | | | | | |
| | | | | | | | | | | | | | | | | |
| (1252) Supervisor Rd | 0.07 | 70 | R | | | | | | | | NA | | | NA | | 02/25/2009 |
| | | | | | | | | | | | | | | | | |
| (1254) Seldon Dr | 0.15 | 40 | R | | | | | | | | NA | | | NA | | 06/13/2012 |
| | | | | | | | | | | | | | | | | |
| (1255) Haynesworth Dr | 0.25 | 47 | R | | | | | | | | NA | | | NA | | 02/25/2009 |
| | | | | | | | | | | | | | | | | |
| (1256) Stonecrest Dr | 0.15 | 50 | R | | | | | | | | NA | | | NA | | 02/25/2009 |
| | | | | | | | | | | | | | | | | |
| (1257) Janell St | 0.05 | 5 | R | | | | | | | | NA | | | NA | | 02/25/2009 |
| | | | | | | | | | | | | | | | | |
| (1258) Urban Dr | 0.25 | 110 | R | | | | | | | | NA | | | NA | | 04/15/2009 |
| | | | | | | | | | | | | | | | | |
| (1260) Nolen Rd | 0.17 | 70 | R | | | | | | | | NA | | | NA | | 02/27/2009 |
| | | | | | | | | | | | | | | | | |
| (1261) Youlan Dr | 0.11 | 60 | R | | | | | | | | NA | | | NA | | 02/27/2009 |
| | | | | | | | | | | | | | | | | |
| (1262) Clovehill Dr | 0.09 | 40 | R | | | | | | | | NA | | | NA | | 08/23/2012 |
| | | | | | | | | | | | | | | | | |
| (1263) Clovehill Dr | 0.12 | 50 | R | | | | | | | | NA | | | NA | | 08/23/2012 |
| | | | | | | | | | | | | | | | | |
| (1264) Mary Hunter Rd | 0.13 | 130 | R | | | | | | | | NA | | | NA | | 02/27/2009 |
| | | | | | | | | | | | | | | | | |
| (1265) McKinley Dr | 0.23 | 130 | R | | | | | | | | NA | | | NA | | 02/27/2009 |
| | | | | | | | | | | | | | | | | |
| (1266) Hixon Lane | 0.16 | 70 | R | | | | | | | | NA | | | NA | | 06/13/2012 |
| | | | | | | | | | | | | | | | | |
| (1267) Sun Valley Dr | 0.18 | 30 | R | | | | | | | | NA | | | NA | | 03/05/2009 |
| | | | | | | | | | | | | | | | | |
| (1268) Pinehurst Lane | 0.11 | 130 | R | | | | | | | | NA | | | NA | | 03/05/2009 |
| | | | | | | | | | | | | | | | | |
| (1269) Jessteen Lane | 0.68 | 240 | R | | | | | | | | NA | | | NA | | 03/05/2009 |
| | | | | | | | | | | | | | | | | |
| (1270) Camilla Dr | 0.19 | 130 | R | | | | | | | | NA | | | NA | | 03/05/2009 |
| | | | | | | | | | | | | | | | | |
| (1271) Clemments Dr | 0.20 | 60 | R | | | | | | | | NA | | | NA | | 03/05/2009 |
| | | | | | | | | | | | | | | | | |

Virginia Department of Transportation
Traffic Engineering Division
2013
Annual Average Daily Traffic Volume Estimates By Section of Route
Henry Maintenance Area

| Route | Length | AADT | QA | 4Tire | Bus | -----Truck----- | | | | QC | K Factor | QK | Dir Factor | AAWDT | QW | Year |
|---------------------------|--------|------|----|-------|-----|---------------------------------|--------|--------|--------|----|-------------|----|---------------|-------|----|------------|
| | | | | | | 2Axle | 3+Axle | 1Trail | 2Trail | | | | | | | |
| Henry County | | | | | | | | | | | | | | | | |
| (1272) Linden Rd | 0.13 | 70 | R | | | From: 44-785 Linden Rd | | | | | NA | | | NA | | 02/27/2009 |
| | | | | | | To: Dead End | | | | | | | | | | |
| (1273) Thornwood Dr | 0.21 | 80 | R | | | From: 44-1270 Camilla Dr | | | | | NA | | | NA | | 03/05/2009 |
| | | | | | | To: Dead End | | | | | | | | | | |
| (1274) Alcot Dr | 0.14 | 50 | R | | | From: 44-704 Applegate Lane | | | | | NA | | | NA | | 06/13/2012 |
| | | | | | | To: Dead End | | | | | | | | | | |
| (1275) Kindsman Dr | 0.13 | 20 | R | | | From: SR 57 Chatham Rd | | | | | NA | | | NA | | 04/22/2009 |
| | | | | | | To: Dead End | | | | | | | | | | |
| (1276) Winterhawk Rd | 0.23 | 30 | R | | | From: Dead End | | | | | NA | | | NA | | 06/29/2012 |
| | | | | | | To: 44-663 Barrows Mill Rd | | | | | | | | | | |
| (1277) Mitchell Farm Lane | 0.38 | 120 | R | | | From: Cul-de-Sac | | | | | NA | | | NA | | 03/25/2009 |
| | | | | | | To: 44-687 Stones Dairy Rd | | | | | | | | | | |
| (1278) Granger Dr | 0.08 | 90 | R | | | From: 44-919 Elf Trail | | | | | NA | | | NA | | 08/21/2012 |
| | | | | | | To: Dead End | | | | | | | | | | |
| (1279) Amber Dr | 0.14 | 50 | R | | | From: 44-1278 Granger Dr | | | | | NA | | | NA | | 08/23/2012 |
| | | | | | | To: Dead End | | | | | | | | | | |
| (1280) Scotts Bypass | 0.47 | 110 | R | | | From: SR 57 Fairystone Park Hwy | | | | | NA | | | NA | | 02/25/2009 |
| | | | | | | To: Dead End | | | | | | | | | | |
| (1281) Deer Creek Run | 0.15 | 100 | R | | | From: 44-934 Jefferson Davis Dr | | | | | NA | | | NA | | 05/13/2009 |
| | | | | | | To: Cul-de-Sac | | | | | | | | | | |
| (1282) Preston Rd | 0.15 | 50 | R | | | From: 44-687; 44-787 | | | | | NA | | | NA | | 09/28/2012 |
| | | | | | | To: 44-687 E, Preston Rd | | | | | | | | | | |
| (1285) Stone Dr | 0.15 | 20 | R | | | From: SR 57 Fairystone Park Hwy | | | | | NA | | | NA | | 02/25/2009 |
| | | | | | | To: Dead End | | | | | | | | | | |
| (1287) Peach Court | 0.20 | 110 | R | | | From: Dead End | | | | | NA | | | NA | | 02/27/2009 |
| | | | | | | To: 44-1231 Cedar St | | | | | | | | | | |
| (1290) David Oliver Ct | 0.09 | 120 | R | | | From: Dead End | | | | | NA | | | NA | | 02/25/2009 |
| | | | | | | To: 44-831 Fairmont Dr | | | | | | | | | | |
| (1294) Booker Rd | 0.09 | 30 | R | | | From: 44-687 Soapstone Rd | | | | | NA | | | NA | | 08/14/2012 |
| | | | | | | To: Dead End | | | | | | | | | | |
| (1295) Manning Rd | 0.29 | 440 | R | | | From: 44-687 Stones Dairy Rd | | | | | NA | | | NA | | 02/27/2009 |
| | | | | | | To: Dead End | | | | | | | | | | |
| (1296) Thunder Ridge Rd | 0.09 | 80 | R | | | From: 44-909 Mapleridge Rd | | | | | NA | | | NA | | 02/27/2009 |
| | | | | | | To: Dead End | | | | | | | | | | |
| (1300) Walnut St | 0.15 | 80 | R | | | From: 44-1317 Poplar St | | | | | NA | | | NA | | 04/10/2009 |
| | | | | | | To: 44-1319 Calico Trail | | | | | | | | | | |
| (1301) Steve Dr | 0.09 | 490 | R | | | From: 44-1302 Ken Lane | | | | | NA | | | NA | | 05/06/2009 |
| | | | | | | To: US 220 Greensboro Rd | | | | | | | | | | |

Virginia Department of Transportation
Traffic Engineering Division
2013
Annual Average Daily Traffic Volume Estimates By Section of Route
Henry Maintenance Area

| Route | Length | AADT | QA | 4Tire | Bus | -----Truck----- | | | | QC | K Factor | QK | Dir Factor | AAWDT | QW | Year |
|-------------------------|--------|------|----|-------|-----|-----------------|--------|--------|--------|----|-------------|----|---------------|-------|----|------------|
| | | | | | | 2Axle | 3+Axle | 1Trail | 2Trail | | | | | | | |
| Henry County | | | | | | | | | | | | | | | | |
| 1302 Ken Lane | 0.25 | 140 | R | | | | | | | | NA | | | NA | | 05/06/2009 |
| 1302 Ken Lane | 0.33 | 260 | R | | | | | | | | NA | | | NA | | 05/06/2009 |
| 1303 Villa Rd | 0.15 | 280 | R | | | | | | | | NA | | | NA | | 04/10/2009 |
| 1303 Villa Rd | 0.04 | 20 | R | | | | | | | | NA | | | NA | | 04/10/2009 |
| 1304 Sinclair St | 0.28 | 110 | R | | | | | | | | NA | | | NA | | 05/06/2009 |
| 1305 Windover St | 0.22 | 150 | R | | | | | | | | NA | | | NA | | 05/06/2009 |
| 1306 Wilde St | 0.11 | 120 | R | | | | | | | | NA | | | NA | | 05/06/2009 |
| 1306 Wilde St | 0.10 | 40 | R | | | | | | | | NA | | | NA | | 05/06/2009 |
| 1307 Marrow Bone Circle | 0.07 | 220 | R | | | | | | | | NA | | | NA | | 05/06/2009 |
| 1307 Marrow Bone Circle | 0.40 | 20 | R | | | | | | | | NA | | | NA | | 05/06/2009 |
| 1308 Glen Oak Circle | 0.47 | 70 | R | | | | | | | | NA | | | NA | | 05/06/2009 |
| 1309 Englewood Place | 0.09 | 80 | R | | | | | | | | NA | | | NA | | 04/10/2009 |
| 1310 Covington Lane | 0.16 | 920 | R | | | | | | | | NA | | | NA | | 05/06/2009 |
| 1310 Covington Lane | 0.17 | 230 | R | | | | | | | | NA | | | NA | | 05/06/2009 |
| 1310 Covington Lane | 0.55 | 150 | R | | | | | | | | NA | | | NA | | 05/06/2009 |
| 1311 Sheffield Rd | 0.30 | 180 | R | | | | | | | | NA | | | NA | | 05/06/2009 |
| 1312 Canterbury Lane | 0.24 | 30 | R | | | | | | | | NA | | | NA | | 05/06/2009 |
| 1313 Shamrock Dr | 0.48 | 400 | R | | | | | | | | NA | | | NA | | 05/06/2009 |
| 1314 Kilarney Court | 0.14 | 590 | R | | | | | | | | NA | | | NA | | 05/06/2009 |
| 1315 Devonshire Dr | 0.32 | 60 | R | | | | | | | | NA | | | NA | | 05/06/2009 |

Virginia Department of Transportation
Traffic Engineering Division
2013
Annual Average Daily Traffic Volume Estimates By Section of Route
Henry Maintenance Area

| Route | Length | AADT | QA | 4Tire | Bus | -----Truck----- | | | | QC | K Factor | QK | Dir Factor | AAWDT | QW | Year |
|-----------------------------|--------|------|----|-------|-----|-----------------|--------|--------|--------|----|-------------|----|---------------|-------|----|------------|
| | | | | | | 2Axle | 3+Axle | 1Trail | 2Trail | | | | | | | |
| Henry County | | | | | | | | | | | | | | | | |
| (1315) Devonshire Dr | 0.07 | 280 | R | | | | | | | | NA | | NA | | | 05/06/2009 |
| | | | | | | | | | | | | | | | | |
| | | | | | | | | | | | | | | | | |
| (1315) Shannon Court | 0.51 | 60 | R | | | | | | | | NA | | NA | | | 05/06/2009 |
| | | | | | | | | | | | | | | | | |
| | | | | | | | | | | | | | | | | |
| (1316) Dora Trail | 0.29 | 290 | R | | | | | | | | NA | | NA | | | 05/06/2009 |
| | | | | | | | | | | | | | | | | |
| | | | | | | | | | | | | | | | | |
| (1317) Poplar St | 0.23 | 280 | R | | | | | | | | NA | | NA | | | 04/10/2009 |
| | | | | | | | | | | | | | | | | |
| | | | | | | | | | | | | | | | | |
| (1318) Indian Trail | 0.15 | 190 | R | | | | | | | | NA | | NA | | | 04/10/2009 |
| | | | | | | | | | | | | | | | | |
| | | | | | | | | | | | | | | | | |
| (1319) Calico Trail | 0.18 | 400 | R | | | | | | | | NA | | NA | | | 04/10/2009 |
| | | | | | | | | | | | | | | | | |
| | | | | | | | | | | | | | | | | |
| (1320) Wedgewood Rd | 0.30 | 190 | R | | | | | | | | NA | | NA | | | 05/06/2009 |
| | | | | | | | | | | | | | | | | |
| | | | | | | | | | | | | | | | | |
| (1320) Wedgewood Rd | 0.11 | 500 | R | | | | | | | | NA | | NA | | | 05/06/2009 |
| | | | | | | | | | | | | | | | | |
| | | | | | | | | | | | | | | | | |
| (1321) Trinity Terrace | 0.38 | 190 | R | | | | | | | | NA | | NA | | | 04/10/2009 |
| | | | | | | | | | | | | | | | | |
| | | | | | | | | | | | | | | | | |
| (1322) Montrose Ave | 0.20 | 120 | R | | | | | | | | NA | | NA | | | 04/10/2009 |
| | | | | | | | | | | | | | | | | |
| | | | | | | | | | | | | | | | | |
| (1323) Rich Acres School Rd | 0.40 | 490 | R | | | | | | | | NA | | NA | | | 04/10/2009 |
| | | | | | | | | | | | | | | | | |
| | | | | | | | | | | | | | | | | |
| (1324) Spartan Circle | 0.31 | 260 | R | | | | | | | | NA | | NA | | | 05/06/2009 |
| | | | | | | | | | | | | | | | | |
| | | | | | | | | | | | | | | | | |
| (1325) Romana Dr | 0.62 | 160 | R | | | | | | | | NA | | NA | | | 05/06/2009 |
| | | | | | | | | | | | | | | | | |
| | | | | | | | | | | | | | | | | |
| (1326) Wilson Ave | 0.86 | 90 | R | | | | | | | | NA | | NA | | | 04/10/2009 |
| | | | | | | | | | | | | | | | | |
| | | | | | | | | | | | | | | | | |
| (1327) Buena Rd | 0.21 | 80 | R | | | | | | | | NA | | NA | | | 04/10/2009 |
| | | | | | | | | | | | | | | | | |
| | | | | | | | | | | | | | | | | |
| (1328) Buena Rd | 0.08 | 50 | R | | | | | | | | NA | | NA | | | 04/10/2009 |
| | | | | | | | | | | | | | | | | |
| | | | | | | | | | | | | | | | | |
| (1329) Stuart Ridge Rd | 0.41 | 490 | R | | | | | | | | NA | | NA | | | 04/10/2009 |
| | | | | | | | | | | | | | | | | |
| | | | | | | | | | | | | | | | | |
| (1330) Dorothy Dr | 0.60 | 90 | R | | | | | | | | NA | | NA | | | 04/10/2009 |
| | | | | | | | | | | | | | | | | |
| | | | | | | | | | | | | | | | | |
| (1331) Lowland Dr | 0.18 | 90 | R | | | | | | | | NA | | NA | | | 04/10/2009 |
| | | | | | | | | | | | | | | | | |
| | | | | | | | | | | | | | | | | |

Virginia Department of Transportation
Traffic Engineering Division
2013
Annual Average Daily Traffic Volume Estimates By Section of Route
Henry Maintenance Area

| Route | Length | AADT | QA | 4Tire | Bus | -----Truck----- | | | | QC | K Factor | QK | Dir Factor | AAWDT | QW | Year |
|--------------------------|--------|------|----|-------|-----|-----------------|--------|--------|--------|----|-------------|----|---------------|-------|----|------------|
| | | | | | | 2Axle | 3+Axle | 1Trail | 2Trail | | | | | | | |
| Henry County | | | | | | | | | | | | | | | | |
| (1332) West Ave | 0.07 | 80 | R | | | | | | | | NA | | | NA | | 04/17/2009 |
| | | | | | | | | | | | | | | | | |
| (1332) West Ave | 0.10 | 130 | R | | | | | | | | NA | | | NA | | 04/17/2009 |
| | | | | | | | | | | | | | | | | |
| (1333) Oxford Dr | 0.33 | 320 | R | | | | | | | | NA | | | NA | | 04/10/2009 |
| | | | | | | | | | | | | | | | | |
| (1334) Southland Dr | 0.73 | 800 | R | | | | | | | | NA | | | NA | | 04/10/2009 |
| | | | | | | | | | | | | | | | | |
| (1334) Southland Dr | 0.31 | 480 | R | | | | | | | | NA | | | NA | | 04/10/2009 |
| | | | | | | | | | | | | | | | | |
| (1335) Patrick Henry Ave | 0.22 | 670 | R | | | | | | | | NA | | | NA | | 04/15/2009 |
| | | | | | | | | | | | | | | | | |
| (1336) Vernon Lane | 0.23 | 130 | R | | | | | | | | NA | | | NA | | 04/15/2009 |
| | | | | | | | | | | | | | | | | |
| (1337) Independence Dr | 0.09 | 100 | R | | | | | | | | NA | | | NA | | 04/15/2009 |
| | | | | | | | | | | | | | | | | |
| (1338) Kirk St | 0.12 | 470 | R | | | | | | | | NA | | | NA | | 04/08/2009 |
| | | | | | | | | | | | | | | | | |
| (1338) Kirk St | 0.02 | 1500 | R | | | | | | | | NA | | | NA | | 04/08/2009 |
| | | | | | | | | | | | | | | | | |
| (1339) Finley Dr | 0.20 | 1000 | R | | | | | | | | NA | | | NA | | 04/08/2009 |
| | | | | | | | | | | | | | | | | |
| (1340) Roosevelt Dr | 0.39 | 800 | R | | | | | | | | NA | | | NA | | 05/08/2009 |
| | | | | | | | | | | | | | | | | |
| (1341) Eisenhower Rd | 0.26 | 230 | R | | | | | | | | NA | | | NA | | 05/08/2009 |
| | | | | | | | | | | | | | | | | |
| (1342) Lincoln Ct | 0.13 | 350 | R | | | | | | | | NA | | | NA | | 05/08/2009 |
| | | | | | | | | | | | | | | | | |
| (1343) General Patton Dr | 0.14 | 80 | R | | | | | | | | NA | | | NA | | 04/10/2009 |
| | | | | | | | | | | | | | | | | |
| (1344) Windsong Lane | 0.10 | 40 | R | | | | | | | | NA | | | NA | | 04/10/2009 |
| | | | | | | | | | | | | | | | | |
| (1345) Confederate Ave | 0.37 | 720 | R | | | | | | | | NA | | | NA | | 04/10/2009 |
| | | | | | | | | | | | | | | | | |
| (1346) Pulliam Court | 0.08 | 200 | R | | | | | | | | NA | | | NA | | 04/10/2009 |
| | | | | | | | | | | | | | | | | |
| (1347) George Martin Dr | 0.14 | 190 | R | | | | | | | | NA | | | NA | | 04/10/2009 |
| | | | | | | | | | | | | | | | | |

Virginia Department of Transportation
Traffic Engineering Division
2013
Annual Average Daily Traffic Volume Estimates By Section of Route
Henry Maintenance Area

| Route | Length | AADT | QA | 4Tire | Bus | -----Truck----- | | | | QC | K Factor | QK | Dir Factor | AAWDT | QW | Year |
|------------------------------|--------|------|----|-------|-----|-------------------------------------|--------|--------|--------|----|-------------|----|---------------|-------|----|------------|
| | | | | | | 2Axle | 3+Axle | 1Trail | 2Trail | | | | | | | |
| Henry County | | | | | | | | | | | | | | | | |
| (1348) George Martin Dr | 0.25 | 140 | R | | | From: 44-1347 George Martin Dr | | | | | NA | | | NA | | 04/10/2009 |
| | | | | | | To: Dead End | | | | | | | | | | |
| (1349) Brass Shop Rd | 0.30 | 140 | R | | | From: Bus US 220 | | | | | NA | | | NA | | 04/10/2009 |
| | | | | | | To: Dead End | | | | | | | | | | |
| (1350) Frith Rd | 0.79 | 2200 | R | | | From: 44-724 Fontaine Dr | | | | | NA | | | NA | | 04/17/2009 |
| | | | | | | To: Dead End | | | | | | | | | | |
| (1352) Oriole Rd | 0.04 | 60 | R | | | From: 44-641 Joseph Martin Hwy | | | | | NA | | | NA | | 04/10/2009 |
| | | | | | | To: Dead End | | | | | | | | | | |
| (1353) Yale St | 0.05 | 330 | R | | | From: Dead End | | | | | NA | | | NA | | 04/08/2009 |
| | | | | | | To: 44-825 Veteran Rd | | | | | | | | | | |
| (1354) Propane Rd | 0.14 | 350 | R | | | From: Dead End | | | | | NA | | | NA | | 04/17/2009 |
| | | | | | | To: 44-1350 Frith Rd | | | | | | | | | | |
| (1360) Water Plant Rd | 0.23 | 4600 | R | | | From: Dead End | | | | | NA | | | NA | | 05/06/2009 |
| | | | | | | To: US 220 Greensboro Rd | | | | | | | | | | |
| (1367) Soloman St | 0.10 | 140 | R | | | From: 44-1339 Finley Dr | | | | | NA | | | NA | | 04/08/2009 |
| | | | | | | To: Dead End | | | | | | | | | | |
| (1369) Highland Ridge Rd | 0.28 | 50 | R | | | From: Dead End | | | | | NA | | | NA | | 04/08/2009 |
| | | | | | | To: 44-752 Cameron Rd | | | | | | | | | | |
| (1370) Glasgow Dr | 0.26 | 120 | R | | | From: 44-752 Cameron Rd | | | | | NA | | | NA | | 04/08/2009 |
| | | | | | | To: Dead End | | | | | | | | | | |
| (1371) Raymond St | 0.10 | 60 | R | | | From: Dead End | | | | | NA | | | NA | | 04/08/2009 |
| | | | | | | To: Bus US 58 | | | | | | | | | | |
| (1380) Spruce Dr | 0.35 | 650 | R | | | From: ECL Martinsville | | | | | NA | | | NA | | 04/15/2009 |
| | | | | | | To: 44-1381 Corntasel Trail | | | | | | | | | | |
| (1380) Spruce Dr | 0.08 | 220 | R | | | From: 44-1381 Corntasel Trail | | | | | NA | | | NA | | 04/15/2009 |
| | | | | | | To: Dead End | | | | | | | | | | |
| (1381) Corntasel Trail | 0.08 | 1200 | R | | | From: 44-1380 Spruce Dr | | | | | NA | | | NA | | 04/15/2009 |
| | | | | | | To: 44-650 Spruce St | | | | | | | | | | |
| (1390) Winthrop Rd | 0.49 | 200 | R | | | From: Cul-de-Sac | | | | | NA | | | NA | | 05/06/2009 |
| | | | | | | To: 44-1324 Spartan Circle | | | | | | | | | | |
| (1396) Royal Oak Dr | 0.14 | 60 | R | | | From: 44-647 Mountain Valley Rd | | | | | NA | | | NA | | 04/24/2009 |
| | | | | | | To: Dead End | | | | | | | | | | |
| (1397) Chatmoss Crossing Way | 0.33 | 130 | R | | | From: Dead End | | | | | NA | | | NA | | 04/15/2009 |
| | | | | | | To: 44-620 Old Liberty Rd | | | | | | | | | | |
| (1398) Court View | 0.07 | 60 | R | | | From: 44-1397 Chatmoss Crossing Way | | | | | NA | | | NA | | 04/15/2009 |
| | | | | | | To: Dead End | | | | | | | | | | |
| (1399) Crossing View | 0.05 | 30 | R | | | From: 44-1397 Chatmoss Crossing Way | | | | | NA | | | NA | | 04/15/2009 |
| | | | | | | To: Dead End | | | | | | | | | | |

Virginia Department of Transportation
Traffic Engineering Division
2013
Annual Average Daily Traffic Volume Estimates By Section of Route
Henry Maintenance Area

| Route | Length | AADT | QA | 4Tire | Bus | -----Truck----- | | | | QC | K Factor | QK | Dir Factor | AAWDT | QW | Year |
|--------------------------------|--------|------|----|-------|-----|-----------------|--------|--------|--------|----|-------------|----|---------------|-------|----|------------|
| | | | | | | 2Axle | 3+Axle | 1Trail | 2Trail | | | | | | | |
| Henry County | | | | | | | | | | | | | | | | |
| (1400) Hollie Dr | 1.08 | 750 | R | | | | | | | | NA | | NA | | | 03/11/2009 |
| | | | | | | | | | | | | | | | | |
| | | | | | | | | | | | | | | | | |
| (1401) Whitby Terrace | 0.25 | 120 | R | | | | | | | | NA | | NA | | | 03/25/2009 |
| | | | | | | | | | | | | | | | | |
| | | | | | | | | | | | | | | | | |
| (1402) Allis Court | 0.12 | 40 | R | | | | | | | | NA | | NA | | | 03/25/2009 |
| | | | | | | | | | | | | | | | | |
| | | | | | | | | | | | | | | | | |
| (1403) Idlewild Dr | 0.33 | 120 | R | | | | | | | | NA | | NA | | | 03/25/2009 |
| | | | | | | | | | | | | | | | | |
| | | | | | | | | | | | | | | | | |
| (1404) Shadyview Rd | 0.52 | 330 | R | | | | | | | | NA | | NA | | | 04/01/2009 |
| | | | | | | | | | | | | | | | | |
| | | | | | | | | | | | | | | | | |
| (1405) Knauss Dr | 0.16 | 900 | R | | | | | | | | NA | | NA | | | 10/12/2012 |
| | | | | | | | | | | | | | | | | |
| | | | | | | | | | | | | | | | | |
| (1406) George Hairston Rd | 0.27 | 80 | R | | | | | | | | NA | | NA | | | 03/25/2009 |
| | | | | | | | | | | | | | | | | |
| | | | | | | | | | | | | | | | | |
| (1407) Arrowood Dr | 0.17 | 90 | R | | | | | | | | NA | | NA | | | 03/25/2009 |
| | | | | | | | | | | | | | | | | |
| | | | | | | | | | | | | | | | | |
| (1410) Firestone Dr | 0.30 | 240 | R | | | | | | | | NA | | NA | | | 03/25/2009 |
| | | | | | | | | | | | | | | | | |
| | | | | | | | | | | | | | | | | |
| (1411) Hunters Green Dr | 0.16 | 80 | R | | | | | | | | NA | | NA | | | 03/25/2009 |
| | | | | | | | | | | | | | | | | |
| | | | | | | | | | | | | | | | | |
| (1412) Longwood Court | 0.09 | 90 | R | | | | | | | | NA | | NA | | | 03/25/2009 |
| | | | | | | | | | | | | | | | | |
| | | | | | | | | | | | | | | | | |
| (1420) Waller Rd | 0.17 | 80 | R | | | | | | | | NA | | NA | | | 04/22/2009 |
| | | | | | | | | | | | | | | | | |
| | | | | | | | | | | | | | | | | |
| (1425) Clyde Prillaman St | 0.13 | 710 | R | | | | | | | | NA | | NA | | | 03/25/2009 |
| | | | | | | | | | | | | | | | | |
| | | | | | | | | | | | | | | | | |
| (1427) Green Rd | 0.16 | 100 | R | | | | | | | | NA | | NA | | | 03/25/2009 |
| | | | | | | | | | | | | | | | | |
| | | | | | | | | | | | | | | | | |
| (1429) Christianview Church Rd | 0.13 | 60 | R | | | | | | | | NA | | NA | | | 03/27/2009 |
| | | | | | | | | | | | | | | | | |
| | | | | | | | | | | | | | | | | |
| (1440) Virgie Dr | 0.16 | 90 | R | | | | | | | | NA | | NA | | | 03/25/2009 |
| | | | | | | | | | | | | | | | | |
| | | | | | | | | | | | | | | | | |
| (1501) Grand Lake Dr | 0.27 | 610 | R | | | | | | | | NA | | NA | | | 03/27/2009 |
| | | | | | | | | | | | | | | | | |
| | | | | | | | | | | | | | | | | |
| (1501) Grand Lake Dr | 0.37 | 240 | R | | | | | | | | NA | | NA | | | 03/27/2009 |
| | | | | | | | | | | | | | | | | |
| | | | | | | | | | | | | | | | | |
| (1501) Grand Lake Dr | 0.31 | 180 | R | | | | | | | | NA | | NA | | | 03/27/2009 |
| | | | | | | | | | | | | | | | | |
| | | | | | | | | | | | | | | | | |

Virginia Department of Transportation
 Traffic Engineering Division
 2013
 Annual Average Daily Traffic Volume Estimates By Section of Route
 Henry Maintenance Area

| Route | Length | AADT | QA | 4Tire | Bus | -----Truck----- | | | | QC | K Factor | QK | Dir Factor | AAWDT | QW | Year |
|----------------------------------|--------|------|----|-------|-----|-----------------|--------|--------|--------|----|-------------|----|---------------|-------|----|------------|
| | | | | | | 2Axle | 3+Axle | 1Trail | 2Trail | | | | | | | |
| Henry County | | | | | | | | | | | | | | | | |
| (1502) Sherwood Circle | 0.37 | 90 | R | | | | | | | | NA | | NA | | | 03/27/2009 |
| | | | | | | | | | | | | | | | | |
| | | | | | | | | | | | | | | | | |
| (1502) Sherwood Circle | 0.16 | 200 | R | | | | | | | | NA | | NA | | | 03/27/2009 |
| | | | | | | | | | | | | | | | | |
| | | | | | | | | | | | | | | | | |
| (1503) Blue Ridge Lane | 0.25 | 160 | R | | | | | | | | NA | | NA | | | 03/27/2009 |
| | | | | | | | | | | | | | | | | |
| | | | | | | | | | | | | | | | | |
| (1504) Lake Terrace | 0.12 | 40 | R | | | | | | | | NA | | NA | | | 03/27/2009 |
| | | | | | | | | | | | | | | | | |
| | | | | | | | | | | | | | | | | |
| (1506) Horseshoe Lane | 0.15 | 70 | R | | | | | | | | NA | | NA | | | 03/27/2009 |
| | | | | | | | | | | | | | | | | |
| | | | | | | | | | | | | | | | | |
| (1507) Saddlebrook Dr | 0.15 | 40 | R | | | | | | | | NA | | NA | | | 03/27/2009 |
| | | | | | | | | | | | | | | | | |
| | | | | | | | | | | | | | | | | |
| (1508) Ziglar Rd | 0.49 | 90 | R | | | | | | | | NA | | NA | | | 03/27/2009 |
| | | | | | | | | | | | | | | | | |
| | | | | | | | | | | | | | | | | |
| (1510) Pine Forest Dr | 0.18 | 110 | R | | | | | | | | NA | | NA | | | 03/27/2009 |
| | | | | | | | | | | | | | | | | |
| | | | | | | | | | | | | | | | | |
| (1512) Persimmon Dr | 0.25 | 110 | R | | | | | | | | NA | | NA | | | 03/27/2009 |
| | | | | | | | | | | | | | | | | |
| | | | | | | | | | | | | | | | | |
| (1513) Honeysuckle Dr | 0.19 | 110 | R | | | | | | | | NA | | NA | | | 03/27/2009 |
| | | | | | | | | | | | | | | | | |
| | | | | | | | | | | | | | | | | |
| (1514) Franks Prestige Ave | 0.10 | 130 | R | | | | | | | | NA | | NA | | | 03/27/2009 |
| | | | | | | | | | | | | | | | | |
| | | | | | | | | | | | | | | | | |
| (1515) Eagle Lane | 0.16 | 190 | R | | | | | | | | NA | | NA | | | 03/27/2009 |
| | | | | | | | | | | | | | | | | |
| | | | | | | | | | | | | | | | | |
| (1516) Scenicview Dr | 0.29 | 150 | R | | | | | | | | NA | | NA | | | 03/27/2009 |
| | | | | | | | | | | | | | | | | |
| | | | | | | | | | | | | | | | | |
| (1519) Samuel Hairston School Rd | 0.13 | 70 | R | | | | | | | | NA | | NA | | | 03/27/2009 |
| | | | | | | | | | | | | | | | | |
| | | | | | | | | | | | | | | | | |
| (1520) Pleasant Dr | 0.17 | 150 | R | | | | | | | | NA | | NA | | | 03/25/2009 |
| | | | | | | | | | | | | | | | | |
| | | | | | | | | | | | | | | | | |
| (1521) Mack Rd | 0.40 | 340 | R | | | | | | | | NA | | NA | | | 03/25/2009 |
| | | | | | | | | | | | | | | | | |
| | | | | | | | | | | | | | | | | |
| (1522) Davis Rd | 0.20 | 80 | R | | | | | | | | NA | | NA | | | 03/25/2009 |
| | | | | | | | | | | | | | | | | |
| | | | | | | | | | | | | | | | | |
| (1525) Henry Via Dr | 0.18 | 100 | R | | | | | | | | NA | | NA | | | 03/27/2009 |
| | | | | | | | | | | | | | | | | |
| | | | | | | | | | | | | | | | | |
| (1530) School Field Dr | 0.30 | 90 | R | | | | | | | | NA | | NA | | | 04/01/2009 |
| | | | | | | | | | | | | | | | | |
| | | | | | | | | | | | | | | | | |

Virginia Department of Transportation
Traffic Engineering Division
2013
Annual Average Daily Traffic Volume Estimates By Section of Route
Henry Maintenance Area

| Route | Length | AADT | QA | 4Tire | Bus | -----Truck----- | | | | QC | K Factor | QK | Dir Factor | AAWDT | QW | Year |
|---------------------------|--------|------|----|-------|-----|--------------------------------------|--------|--------|--------|----|-------------|----|---------------|-------|----|------------|
| | | | | | | 2Axle | 3+Axle | 1Trail | 2Trail | | | | | | | |
| Henry County | | | | | | | | | | | | | | | | |
| (1600) Gum Spring Dr | 0.19 | 410 | R | | | From: US 58, A L Philpott Hwy | | | | NA | | | | NA | | 04/24/2009 |
| | | | | | | To: Dead End | | | | | | | | | | |
| (1601) Yeatts Rd | 0.37 | 380 | R | | | From: Bus US 58 | | | | NA | | | | NA | | 04/17/2009 |
| (1601) Yeatts Rd | 0.07 | 110 | R | | | From: 44-1602 Chatmoss Court | | | | NA | | | | NA | | 04/17/2009 |
| | | | | | | To: 44-1603 Yeatts Court | | | | | | | | | | |
| (1602) Chatmoss Court | 0.72 | 160 | R | | | From: 44-1601 Yeatts Rd | | | | NA | | | | NA | | 04/17/2009 |
| | | | | | | To: 44-931 Chatmoss Court | | | | | | | | | | |
| (1603) Yeatts Court | 0.11 | 30 | R | | | From: 0.05 MW 44-1601 | | | | NA | | | | NA | | 04/17/2009 |
| | | | | | | To: 0.06 ME 44-1601 | | | | | | | | | | |
| (1604) Lakewood Trail | 0.29 | 990 | R | | | From: Bus US 58 | | | | NA | | | | NA | | 04/17/2009 |
| (1604) Lakewood Trail | 0.69 | 920 | R | | | From: 44-932 Laurel Dr | | | | NA | | | | NA | | 04/17/2009 |
| | | | | | | To: Dead End | | | | | | | | | | |
| (1605) GW Dr | 0.10 | 110 | R | | | From: Bus US 58 | | | | NA | | | | NA | | 04/15/2009 |
| | | | | | | To: 44-1606 Shady Lane | | | | | | | | | | |
| (1606) Shady Lane | 0.12 | 110 | R | | | From: 44-1605 GW Dr | | | | NA | | | | NA | | 04/15/2009 |
| | | | | | | To: Dead End | | | | | | | | | | |
| (1607) Laurel Park Ave | 0.09 | 100 | R | | | From: Dead End | | | | NA | | | | NA | | 04/22/2009 |
| (1607) Laurel Park Ave | 0.63 | 230 | R | | | From: 44-930 Dogwood Rd | | | | NA | | | | NA | | 04/22/2009 |
| | | | | | | To: 44-9964 Laurel Park Ave | | | | | | | | | | |
| (1608) Jeb Stuart Rd | 0.22 | 590 | R | | | From: 44-777 Mt Olivet Rd | | | | NA | | | | NA | | 04/17/2009 |
| (1608) Jeb Stuart Rd | 0.52 | 270 | R | | | From: 44-1609 WEST | | | | NA | | | | NA | | 04/17/2009 |
| | | | | | | To: 44-1609 EAST | | | | | | | | | | |
| (1609) Turner Ashby Rd | 0.68 | 220 | R | | | From: 44-1608 W, Jeb Stuart Rd | | | | NA | | | | NA | | 04/17/2009 |
| (1609) Turner Ashby Rd | 0.11 | 580 | R | | | From: 44-1612 Turner Ashby Court | | | | NA | | | | NA | | 04/17/2009 |
| (1609) Turner Ashby Rd | 0.18 | 650 | R | | | From: 44-1608 E, Jeb Stuart Rd | | | | NA | | | | NA | | 04/17/2009 |
| | | | | | | To: Bus US 58 | | | | | | | | | | |
| (1610) Heritage Court | 0.07 | 130 | R | | | From: 44-717 Round Hill Rd | | | | NA | | | | NA | | 04/03/2009 |
| (1610) Heritage Court | 0.04 | 70 | R | | | From: 44-1611 Fireside Lane | | | | NA | | | | NA | | 04/03/2009 |
| | | | | | | To: Dead End | | | | | | | | | | |
| (1611) Fireside Lane | 0.06 | 80 | R | | | From: Dead End | | | | NA | | | | NA | | 04/03/2009 |
| | | | | | | To: 44-1610 Heritage Court | | | | | | | | | | |
| (1612) Turner Ashby Ct | 0.17 | 170 | R | | | From: Dead End | | | | NA | | | | NA | | 04/17/2009 |
| (1612) Turner Ashby Court | 0.12 | 320 | R | | | From: 44-1609 Turner Ashby Rd | | | | NA | | | | NA | | 04/17/2009 |
| | | | | | | To: 44-1614 W, Stafford Shine Circle | | | | | | | | | | |

Virginia Department of Transportation
Traffic Engineering Division
2013
Annual Average Daily Traffic Volume Estimates By Section of Route
Henry Maintenance Area

| Route | Length | AADT | QA | 4Tire | Bus | -----Truck----- | | | | QC | K Factor | QK | Dir Factor | AAWDT | QW | Year |
|--------------------------------|--------|------|----|-------|-----|-----------------|--------|--------|--------|----|-------------|----|---------------|-------|----|------------|
| | | | | | | 2Axle | 3+Axle | 1Trail | 2Trail | | | | | | | |
| Henry County | | | | | | | | | | | | | | | | |
| (1612) Burch Dr | 0.23 | 120 | R | | | | | | | | NA | | | NA | | 04/17/2009 |
| | | | | | | | | | | | | | | | | |
| (1612) Burch Dr | 0.05 | 90 | R | | | | | | | | NA | | | NA | | 04/17/2009 |
| | | | | | | | | | | | | | | | | |
| (1613) McPeer Dr | 0.17 | 150 | R | | | | | | | | NA | | | NA | | 04/03/2009 |
| | | | | | | | | | | | | | | | | |
| (1614) Stafford Shine Circle | 0.30 | 70 | R | | | | | | | | NA | | | NA | | 04/17/2009 |
| | | | | | | | | | | | | | | | | |
| (1615) General Longstreet Rd | 0.24 | 140 | R | | | | | | | | NA | | | NA | | 04/17/2009 |
| | | | | | | | | | | | | | | | | |
| (1616) General Longstreet Rd | 0.14 | 80 | R | | | | | | | | NA | | | NA | | 04/17/2009 |
| | | | | | | | | | | | | | | | | |
| (1617) Stonewall Jackson Trail | 0.97 | 340 | R | | | | | | | | NA | | | NA | | 04/17/2009 |
| | | | | | | | | | | | | | | | | |
| (1618) Claybrook Court | 0.08 | 80 | R | | | | | | | | NA | | | NA | | 04/17/2009 |
| | | | | | | | | | | | | | | | | |
| (1620) Falcon Rd | 0.10 | 530 | R | | | | | | | | NA | | | NA | | 04/24/2009 |
| | | | | | | | | | | | | | | | | |
| (1620) Falcon Rd | 0.21 | 190 | R | | | | | | | | NA | | | NA | | 04/24/2009 |
| | | | | | | | | | | | | | | | | |
| (1621) Robin Rd | 0.35 | 290 | R | | | | | | | | NA | | | NA | | 04/24/2009 |
| | | | | | | | | | | | | | | | | |
| (1622) Cardinal Rd | 0.22 | 570 | R | | | | | | | | NA | | | NA | | 04/24/2009 |
| | | | | | | | | | | | | | | | | |
| (1623) Wren Ct | 0.17 | 570 | R | | | | | | | | NA | | | NA | | 04/24/2009 |
| | | | | | | | | | | | | | | | | |
| (1624) Landover Dr | 0.18 | 10 | R | | | | | | | | NA | | | NA | | 04/24/2009 |
| | | | | | | | | | | | | | | | | |
| (1626) Pasadena Knoll | 0.36 | 280 | R | | | | | | | | NA | | | NA | | 04/22/2009 |
| | | | | | | | | | | | | | | | | |
| (1627) Wildflower Lane | 0.10 | 60 | R | | | | | | | | NA | | | NA | | 04/17/2009 |
| | | | | | | | | | | | | | | | | |
| (1630) Columbus St | 0.13 | 90 | R | | | | | | | | NA | | | NA | | 04/03/2009 |
| | | | | | | | | | | | | | | | | |
| (1631) Owen St Ext | 0.12 | 40 | R | | | | | | | | NA | | | NA | | 04/03/2009 |
| | | | | | | | | | | | | | | | | |
| (1631) Owen St Ext | 0.16 | 80 | R | | | | | | | | NA | | | NA | | 04/03/2009 |
| | | | | | | | | | | | | | | | | |

Virginia Department of Transportation
Traffic Engineering Division
2013
Annual Average Daily Traffic Volume Estimates By Section of Route
Henry Maintenance Area

| Route | Length | AADT | QA | 4Tire | Bus | -----Truck----- | | | | QC | K Factor | QK | Dir Factor | AAWDT | QW | Year |
|-----------------------------|--------|------|----|-------|-----|-----------------|--------|--------|--------|----|-------------|----|---------------|-------|----|------------|
| | | | | | | 2Axle | 3+Axle | 1Trail | 2Trail | | | | | | | |
| Henry County | | | | | | | | | | | | | | | | |
| (1635) Harris Dr | 0.30 | 300 | R | | | | | | | | NA | | | NA | | 04/03/2009 |
| | | | | | | | | | | | | | | | | |
| | | | | | | | | | | | | | | | | |
| (1636) Ashley Dr | 0.09 | 100 | R | | | | | | | | NA | | | NA | | 04/03/2009 |
| | | | | | | | | | | | | | | | | |
| (1637) Glendale St | 0.11 | 260 | R | | | | | | | | NA | | | NA | | 04/03/2009 |
| | | | | | | | | | | | | | | | | |
| (1638) Clearfield Rd | 0.10 | 60 | R | | | | | | | | NA | | | NA | | 04/03/2009 |
| | | | | | | | | | | | | | | | | |
| (1640) Roberts Dr | 0.06 | 70 | R | | | | | | | | NA | | | NA | | 04/15/2009 |
| | | | | | | | | | | | | | | | | |
| (1640) Roberts Dr | 0.01 | 9 | R | | | | | | | | NA | | | NA | | 04/15/2009 |
| | | | | | | | | | | | | | | | | |
| (1641) Ridgeland Heights Rd | 0.16 | 60 | R | | | | | | | | NA | | | NA | | 04/15/2009 |
| | | | | | | | | | | | | | | | | |
| (1642) Sheridan Dr | 0.02 | 20 | R | | | | | | | | NA | | | NA | | 04/03/2009 |
| | | | | | | | | | | | | | | | | |
| (1643) Harmony Lane | 0.14 | 130 | R | | | | | | | | NA | | | NA | | 04/03/2009 |
| | | | | | | | | | | | | | | | | |
| (1644) Quail Oaks Rd | 0.23 | 450 | R | | | | | | | | NA | | | NA | | 04/03/2009 |
| | | | | | | | | | | | | | | | | |
| (1645) Holland Circle | 0.80 | 40 | R | | | | | | | | NA | | | NA | | 04/24/2009 |
| | | | | | | | | | | | | | | | | |
| (1646) Varley Lane | 0.13 | 80 | R | | | | | | | | NA | | | NA | | 04/15/2009 |
| | | | | | | | | | | | | | | | | |
| (1646) Varley Lane | 0.48 | 100 | R | | | | | | | | NA | | | NA | | 04/15/2009 |
| | | | | | | | | | | | | | | | | |
| (1647) Ward Rd | 0.42 | 100 | R | | | | | | | | NA | | | NA | | 04/15/2009 |
| | | | | | | | | | | | | | | | | |
| (1647) Ward Rd | 0.17 | 20 | R | | | | | | | | NA | | | NA | | 04/15/2009 |
| | | | | | | | | | | | | | | | | |
| (1648) Ruth Hairston Lane | 0.29 | 70 | R | | | | | | | | NA | | | NA | | 04/15/2009 |
| | | | | | | | | | | | | | | | | |
| (1649) Lees Ridge Rd | 0.65 | 220 | R | | | | | | | | NA | | | NA | | 04/15/2009 |
| | | | | | | | | | | | | | | | | |
| (1650) Quail Hollow Oaks | 0.11 | 80 | R | | | | | | | | NA | | | NA | | 04/03/2009 |
| | | | | | | | | | | | | | | | | |
| (1701) Sedgfield Dr | 0.76 | 130 | R | | | | | | | | NA | | | NA | | 04/08/2009 |
| | | | | | | | | | | | | | | | | |

Virginia Department of Transportation
Traffic Engineering Division
2013
Annual Average Daily Traffic Volume Estimates By Section of Route
Henry Maintenance Area

| Route | Length | AADT | QA | 4Tire | Bus | -----Truck----- | | | | QC | K Factor | QK | Dir Factor | AAWDT | QW | Year |
|-------------------------|--------|------|----|-------|-----|-------------------------------|--------|--------|--------|----|-------------|----|---------------|-------|----|------------|
| | | | | | | 2Axle | 3+Axle | 1Trail | 2Trail | | | | | | | |
| Henry County | | | | | | | | | | | | | | | | |
| (1702) Brentwood Rd | 0.30 | 40 | R | | | From: 44-1701 Sedgefield Dr | | | | | NA | | | NA | | 04/08/2009 |
| | | | | | | To: Dead End | | | | | | | | | | |
| (1703) Kenmore Ave | 0.38 | 190 | R | | | From: Dead End | | | | | NA | | | NA | | 04/08/2009 |
| | | | | | | To: 44-1701 Sedgefield Dr | | | | | | | | | | |
| (1704) Greenbriar Dr | 0.14 | 70 | R | | | From: 44-1703 Kenmore Ave | | | | | NA | | | NA | | 04/08/2009 |
| | | | | | | To: Cul-de-Sac | | | | | | | | | | |
| (1709) Farmview Dr | 0.07 | 80 | R | | | From: 44-684 Carver Rd | | | | | NA | | | NA | | 04/01/2009 |
| | | | | | | To: 44-1725 Louise Ave | | | | | | | | | | |
| (1709) Farmview Dr | 0.15 | 60 | R | | | From: 44-1725 Louise Ave | | | | | NA | | | NA | | 04/01/2009 |
| | | | | | | To: Dead End | | | | | | | | | | |
| (1710) Oakwood Dr | 0.19 | 140 | R | | | From: 44-684 Carver Rd | | | | | NA | | | NA | | 04/01/2009 |
| | | | | | | To: Dead End | | | | | | | | | | |
| (1711) Ruths Creek Rd | 0.13 | 90 | R | | | From: 44-684 Carver Rd | | | | | NA | | | NA | | 04/01/2009 |
| | | | | | | To: Dead End | | | | | | | | | | |
| (1712) Trott Circle | 0.09 | 1100 | R | | | From: 44-684 S, Carver Rd | | | | | NA | | | NA | | 04/01/2009 |
| | | | | | | To: 44-1717 Perkins Dr | | | | | | | | | | |
| (1712) Trott Circle | 0.34 | 270 | R | | | From: 44-1717 Perkins Dr | | | | | NA | | | NA | | 04/01/2009 |
| | | | | | | To: 44-661 Providence Lane | | | | | | | | | | |
| (1712) Trott Circle | 0.37 | 290 | R | | | From: 44-661 Providence Lane | | | | | NA | | | NA | | 04/01/2009 |
| | | | | | | To: 44-684 N, Carver Rd | | | | | | | | | | |
| (1713) Dover Place | 0.09 | 70 | R | | | From: Cul-de-Sac | | | | | NA | | | NA | | 04/01/2009 |
| | | | | | | To: 44-1714 Parkway Dr | | | | | | | | | | |
| (1714) Parkway Dr | 1.01 | 780 | R | | | From: 44-684 Carver Rd | | | | | NA | | | NA | | 04/01/2009 |
| | | | | | | To: 44-1746 Summit Rd | | | | | | | | | | |
| (1715) Providence Court | 0.06 | 140 | R | | | From: Dead End | | | | | NA | | | NA | | 04/01/2009 |
| | | | | | | To: 44-661 Providence Lane | | | | | | | | | | |
| (1716) Aurela Dr | 0.03 | 100 | R | | | From: Dead End | | | | | NA | | | NA | | 04/01/2009 |
| | | | | | | To: 44-661 Providence Lane | | | | | | | | | | |
| (1717) Perkins Dr | 0.16 | 130 | R | | | From: Dead End | | | | | NA | | | NA | | 04/01/2009 |
| | | | | | | To: 44-1712 Trott Circle | | | | | | | | | | |
| (1718) Valentine Court | 0.16 | 470 | R | | | From: Dead End | | | | | NA | | | NA | | 04/01/2009 |
| | | | | | | To: 44-1714 Parkway Dr | | | | | | | | | | |
| (1719) Cedarwood Court | 0.08 | 260 | R | | | From: Dead End | | | | | NA | | | NA | | 04/01/2009 |
| | | | | | | To: 44-1746 Summit Rd | | | | | | | | | | |
| (1720) Red Oak Rd | 0.74 | 700 | R | | | From: US 58, A L Philpott Hwy | | | | | NA | | | NA | | 04/01/2009 |
| | | | | | | To: Dead End | | | | | | | | | | |
| (1721) B St | 0.13 | 200 | R | | | From: 44-684 Carver Rd | | | | | NA | | | NA | | 04/01/2009 |
| | | | | | | To: Dead End | | | | | | | | | | |

Virginia Department of Transportation
Traffic Engineering Division
2013
Annual Average Daily Traffic Volume Estimates By Section of Route
Henry Maintenance Area

| Route | Length | AADT | QA | 4Tire | Bus | -----Truck----- | | | | QC | K Factor | QK | Dir Factor | AAWDT | QW | Year |
|--------------------------|--------|------|----|-------|-----|----------------------------------|--------|--------|--------|----|-------------|----|---------------|-------|----|------------|
| | | | | | | 2Axle | 3+Axle | 1Trail | 2Trail | | | | | | | |
| Henry County | | | | | | | | | | | | | | | | |
| (1722) Bayberry Dr | 0.20 | 40 | R | | | From: 44-684 Carver Rd | | | | | NA | | | NA | | 04/01/2009 |
| | | | | | | To: Dead End | | | | | | | | | | |
| (1723) Preston Scales Dr | 0.14 | 240 | R | | | From: Dead End | | | | | NA | | | NA | | 04/01/2009 |
| | | | | | | To: 44-684 Carver Rd | | | | | | | | | | |
| (1724) Linda Dr | 0.09 | 160 | R | | | From: 44-684 Carver Rd | | | | | NA | | | NA | | 04/01/2009 |
| | | | | | | To: 44-1725 Louise Ave | | | | | | | | | | |
| (1724) Linda Dr | 0.05 | 40 | R | | | From: 44-1725 Louise Ave | | | | | NA | | | NA | | 04/01/2009 |
| | | | | | | To: Dead End | | | | | | | | | | |
| (1725) Louise Ave | 0.19 | 60 | R | | | From: 44-1724 Linda Dr | | | | | NA | | | NA | | 04/01/2009 |
| | | | | | | To: Dead End | | | | | | | | | | |
| (1726) John Spencer Rd | 0.43 | 140 | R | | | From: 44-1728 Patricia Dr | | | | | NA | | | NA | | 04/01/2009 |
| | | | | | | To: 44-684 Carver Rd | | | | | | | | | | |
| (1727) Yvonne Rd | 0.20 | 90 | R | | | From: 44-1726 W, John Spencer Rd | | | | | NA | | | NA | | 04/01/2009 |
| | | | | | | To: 44-1726 E, John Spencer Rd | | | | | | | | | | |
| (1728) Patricia Dr | 0.16 | 60 | R | | | From: 44-1729 Patricia Dr | | | | | NA | | | NA | | 04/01/2009 |
| | | | | | | To: 44-1726 John Spencer Rd | | | | | | | | | | |
| (1729) Patricia Dr | 0.11 | 47 | R | | | From: 44-1728 | | | | | NA | | | NA | | 04/01/2009 |
| | | | | | | To: Cul-de-Sac | | | | | | | | | | |
| (1730) Knob Dr | 0.35 | 100 | R | | | From: 44-1731 Bristol Dr | | | | | NA | | | NA | | 04/08/2009 |
| | | | | | | To: 44-687 Soapstone Rd | | | | | | | | | | |
| (1731) Bristol Dr | 0.05 | 40 | R | | | From: Dead End | | | | | NA | | | NA | | 04/08/2009 |
| | | | | | | To: 44-1730 Knob Dr | | | | | | | | | | |
| (1732) Patrica Dr | 0.10 | 30 | R | | | From: Dead End | | | | | NA | | | NA | | 09/28/2012 |
| | | | | | | To: 44-1728 Patricia Dr | | | | | | | | | | |
| (1737) Lawson Rd | 0.33 | 230 | R | | | From: 44-684 Carver Rd | | | | | NA | | | NA | | 04/01/2009 |
| | | | | | | To: Dead End | | | | | | | | | | |
| (1738) Crestmond Lane | 0.17 | 110 | R | | | From: 44-684 Carver Rd | | | | | NA | | | NA | | 04/01/2009 |
| | | | | | | To: Dead End | | | | | | | | | | |
| (1740) Fellowship Dr | 0.38 | 460 | R | | | From: 44-1741 Fellowship Dr | | | | | NA | | | NA | | 04/08/2009 |
| | | | | | | To: 44-1746 Summit Rd | | | | | | | | | | |
| (1741) Fellowship Dr | 0.12 | 280 | R | | | From: 44-1742 Fellowship Dr | | | | | NA | | | NA | | 04/08/2009 |
| | | | | | | To: 44-1740 Fellowship Dr | | | | | | | | | | |
| (1742) Fellowship Dr | 0.15 | 360 | R | | | From: 44-1741 | | | | | NA | | | NA | | 04/08/2009 |
| | | | | | | To: Dead End | | | | | | | | | | |
| (1743) Village Court | 0.17 | 120 | R | | | From: 44-1742 Fellowship Dr | | | | | NA | | | NA | | 04/08/2009 |
| | | | | | | To: Dead End | | | | | | | | | | |
| (1744) Washington Rd | 0.22 | 350 | R | | | From: Dead End | | | | | NA | | | NA | | 04/08/2009 |
| | | | | | | To: 44-1746 Summit Rd | | | | | | | | | | |

Virginia Department of Transportation
Traffic Engineering Division
2013
Annual Average Daily Traffic Volume Estimates By Section of Route
Henry Maintenance Area

| Route | Length | AADT | QA | 4Tire | Bus | -----Truck----- | | | | QC | K Factor | QK | Dir Factor | AAWDT | QW | Year |
|-------------------------------|--------|------|----|-------|-----|-----------------|--------|--------|--------|----|-------------|----|---------------|-------|----|------------|
| | | | | | | 2Axle | 3+Axle | 1Trail | 2Trail | | | | | | | |
| Henry County | | | | | | | | | | | | | | | | |
| (1745) Woodview lane | 0.42 | 150 | R | | | | | | | | | NA | | NA | | 04/01/2009 |
| | | | | | | | | | | | | | | | | |
| | | | | | | | | | | | | | | | | |
| (1746) Machinery Dr | 0.34 | 160 | R | | | | | | | | | NA | | NA | | 04/08/2009 |
| | | | | | | | | | | | | | | | | |
| | | | | | | | | | | | | | | | | |
| (1746) Summit Rd | 1.47 | 1300 | R | | | | | | | | | NA | | NA | | 04/08/2009 |
| | | | | | | | | | | | | | | | | |
| | | | | | | | | | | | | | | | | |
| (1747) Rosenwall Dr | 0.31 | 60 | R | | | | | | | | | NA | | NA | | 04/08/2009 |
| | | | | | | | | | | | | | | | | |
| | | | | | | | | | | | | | | | | |
| (1748) Cardwell Lane | 0.32 | 110 | R | | | | | | | | | NA | | NA | | 04/08/2009 |
| | | | | | | | | | | | | | | | | |
| | | | | | | | | | | | | | | | | |
| (1801) Lawless Dr | 0.11 | 130 | R | | | | | | | | | NA | | NA | | 03/25/2009 |
| | | | | | | | | | | | | | | | | |
| | | | | | | | | | | | | | | | | |
| (1802) Walnut Acres Rd | 0.16 | 90 | R | | | | | | | | | NA | | NA | | 03/25/2009 |
| | | | | | | | | | | | | | | | | |
| | | | | | | | | | | | | | | | | |
| (1803) Tilley Dr | 0.18 | 140 | R | | | | | | | | | NA | | NA | | 03/25/2009 |
| | | | | | | | | | | | | | | | | |
| | | | | | | | | | | | | | | | | |
| (1804) Palmer Dr | 0.16 | 90 | R | | | | | | | | | NA | | NA | | 04/08/2009 |
| | | | | | | | | | | | | | | | | |
| | | | | | | | | | | | | | | | | |
| (1805) Rose Lane | 0.08 | 220 | R | | | | | | | | | NA | | NA | | 04/08/2009 |
| | | | | | | | | | | | | | | | | |
| | | | | | | | | | | | | | | | | |
| (1810) Frank Redd Rd | 0.70 | 120 | R | | | | | | | | | NA | | NA | | 03/25/2009 |
| | | | | | | | | | | | | | | | | |
| | | | | | | | | | | | | | | | | |
| (1812) Pruitt Dr | 0.43 | 200 | R | | | | | | | | | NA | | NA | | 03/25/2009 |
| | | | | | | | | | | | | | | | | |
| | | | | | | | | | | | | | | | | |
| (1813) Via Court | 0.10 | 60 | R | | | | | | | | | NA | | NA | | 03/25/2009 |
| | | | | | | | | | | | | | | | | |
| | | | | | | | | | | | | | | | | |
| (1815) Sandlwood Dr | 0.09 | 230 | R | | | | | | | | | NA | | NA | | 03/25/2009 |
| | | | | | | | | | | | | | | | | |
| | | | | | | | | | | | | | | | | |
| (1816) Dalewood Dr | 0.41 | 240 | R | | | | | | | | | NA | | NA | | 03/25/2009 |
| | | | | | | | | | | | | | | | | |
| | | | | | | | | | | | | | | | | |
| (1820) Hall Harbour Rd | 0.53 | 110 | R | | | | | | | | | NA | | NA | | 03/25/2009 |
| | | | | | | | | | | | | | | | | |
| | | | | | | | | | | | | | | | | |
| (1825) Joyce Rd | 0.13 | 120 | R | | | | | | | | | NA | | NA | | 04/29/2009 |
| | | | | | | | | | | | | | | | | |
| | | | | | | | | | | | | | | | | |
| (9195) Campbell Court | 0.39 | 360 | R | | | | | | | | | NA | | NA | | 10/17/2012 |
| | | | | | | | | | | | | | | | | |
| | | | | | | | | | | | | | | | | |
| (9196) Axton Middle School Rd | 0.10 | 890 | R | | | | | | | | | NA | | NA | | 10/17/2012 |
| | | | | | | | | | | | | | | | | |
| | | | | | | | | | | | | | | | | |

Virginia Department of Transportation
Traffic Engineering Division
2013
Annual Average Daily Traffic Volume Estimates By Section of Route
Henry Maintenance Area

| Route | Length | AADT | QA | 4Tire | Bus | -----Truck----- | | | | QC | K Factor | QK | Dir Factor | AAWDT | QW | Year |
|-------------------------|---------------------------|------|------|-------|-----|-----------------|------------------------------------|--------|--------|----|-------------|----|---------------|-------|----|------------|
| | | | | | | 2Axle | 3+Axle | 1Trail | 2Trail | | | | | | | |
| Henry County | | | | | | | | | | | | | | | | |
| 9197 | Spencer Penn Centre | 0.07 | 0 | R | | | From: 44-695 George Taylor Rd | | | | | NA | | NA | | 04/24/2009 |
| | | | | | | | To: Spencer Penn Center | | | | | | | | | |
| Town of Ridgeway | | | | | | | | | | | | | | | | |
| 9198 | | 0.06 | 0 | R | | | From: Bus US 220 | | | | | NA | | NA | | 04/24/2009 |
| | | | | | | | To: Ridgeway Sch | | | | | | | | | |
| Henry County | | | | | | | | | | | | | | | | |
| 9199 | | 0.07 | 160 | R | | | From: S Martinsville School | | | | | NA | | NA | | 08/28/2006 |
| | | | | | | | To: US 58 | | | | | | | | | |
| 9200 | Sandville School Rd | 0.11 | 810 | R | | | From: Sandville School | | | | | NA | | NA | | 10/03/2012 |
| | | | | | | | To: 44-687 Stones Dairy Rd | | | | | | | | | |
| 9201 | Bassett High School Rd | 0.62 | 1400 | R | | | From: Bassett High School | | | | | NA | | NA | | 10/03/2012 |
| | | | | | | | To: Alt SR 57 | | | | | | | | | |
| 9480 | Drewry School Rd | 0.15 | 780 | R | | | From: US 220; 44-1301 | | | | | NA | | NA | | 10/17/2012 |
| | | | | | | | To: Drewry Mason HS | | | | | | | | | |
| 9481 | Primary School Rd | 0.35 | 290 | R | | | From: 44-802; Bus US 220 | | | | | NA | | NA | | 10/03/2012 |
| | | | | | | | To: 44-9918, J R Smith | | | | | | | | | |
| 9538 | Magna Vista School Rd | 0.30 | 990 | R | | | From: Magna Vista HS | | | | | NA | | NA | | 10/17/2012 |
| | | | | | | | To: Dead End | | | | | | | | | |
| 9539 | Carver Elementary School | 0.09 | 320 | R | | | From: 44-684 Carver Rd | | | | | NA | | NA | | 10/03/2012 |
| | | | | | | | To: Carver School | | | | | | | | | |
| 9540 | Irisburg School Rd | 0.10 | 470 | R | | | From: 44-650 Irisburg Rd | | | | | NA | | NA | | 04/24/2009 |
| | | | | | | | To: 44-650 Irisburg Rd | | | | | | | | | |
| 9542 | | 0.07 | 0 | R | | | From: John D Bassett HS | | | | | NA | | NA | | 04/24/2009 |
| | | | | | | | To: Alt SR 57 | | | | | | | | | |
| 9728 | | 0.25 | 0 | R | | | From: Leatherwood Elem Sch | | | | | NA | | NA | | 04/24/2009 |
| | | | | | | | To: SR 57 Chatham Rd | | | | | | | | | |
| 9867 | Miles Rd | 0.40 | 530 | R | | | From: 44-1142 Miles Rd | | | | | NA | | NA | | 10/17/2012 |
| | | | | | | | To: Collinsville Middle School | | | | | | | | | |
| 9868 | Figsboro Elementary Rd | 0.17 | 250 | R | | | From: 44-713 Ridgedale Dr | | | | | NA | | NA | | 10/17/2012 |
| | | | | | | | To: Figsboro Elem Sch | | | | | | | | | |
| 9899 | Rich Acres School Rd | 0.09 | 400 | R | | | From: 44-1323 Rich Acres School Rd | | | | | NA | | NA | | 10/15/2012 |
| | | | | | | | To: Rich Acres Elem Sch | | | | | | | | | |
| 9910 | Stanleytown Elementary Rd | 0.20 | 600 | R | | | From: 44-754 Edgewood Dr | | | | | NA | | NA | | 10/03/2012 |
| | | | | | | | To: Stanleytown Elem Sch | | | | | | | | | |
| 9918 | Primary School Rd | 0.12 | 1100 | R | | | From: Collins Primary School | | | | | NA | | NA | | 10/17/2012 |
| | | | | | | | To: 44-1103 Oakland Dr | | | | | | | | | |
| 9964 | Laurel Park School Rd | 0.75 | 960 | R | | | From: 44-1607 Laurel Park Ave | | | | | NA | | NA | | 08/30/2012 |
| | | | | | | | To: 44-930 Dogwood Rd | | | | | | | | | |

Virginia Department of Transportation
Traffic Engineering Division
2013
Annual Average Daily Traffic Volume Estimates By Section of Route
Henry Maintenance Area

| Route | Length | AADT | QA | 4Tire | Bus | -----Truck----- | | | | QC | K Factor | QK | Dir Factor | AAWDT | QW | Year |
|--|--------|-------|----|-------|-----|-----------------|--------|--------|--------|----|-------------|----|---------------|-------|----|------|
| | | | | | | 2Axle | 3+Axle | 1Trail | 2Trail | | | | | | | |
| City of Martinsville | | | | | | | | | | | | | | | | |
| (4501/120) Mulberry Rd | 1.41 | 2500 | G | 99% | 0% | 0% | 0% | 0% | 0% | F | 0.098 | F | 0.622 | 2600 | G | 2013 |
| From: Lanier Rd | | | | | | | | | | | | | | | | |
| To: Spruce St | | | | | | | | | | | | | | | | |
| (4501/120) Mulberry Rd | 0.21 | 4800 | G | 99% | 0% | 0% | 0% | 0% | 0% | C | 0.087 | F | 0.530 | 5200 | G | 2013 |
| From: Rives Rd | | | | | | | | | | | | | | | | |
| To: US 58 Bus Starling Ave | | | | | | | | | | | | | | | | |
| (4501/120) Mulberry Rd | 0.18 | 7700 | G | 99% | 1% | 0% | 0% | 0% | 0% | F | 0.095 | F | 0.549 | 8300 | G | 2013 |
| From: Starling Ave | | | | | | | | | | | | | | | | |
| To: Church St | | | | | | | | | | | | | | | | |
| (4502/120) W Church St | 0.36 | 2500 | G | 99% | 1% | 0% | 0% | 0% | 0% | F | 0.096 | F | 0.713 | 2600 | G | 2013 |
| From: SR 457 Market St | | | | | | | | | | | | | | | | |
| To: Broad St | | | | | | | | | | | | | | | | |
| (4502/120) E Church St | 0.12 | 3900 | G | 99% | 1% | 0% | 0% | 0% | 0% | C | 0.105 | F | | 4100 | G | 2013 |
| From: Ellsworth St | | | | | | | | | | | | | | | | |
| To: Bus US 58 Starling Ave | | | | | | | | | | | | | | | | |
| (4502/120) E Church St | 0.33 | 5900 | G | 98% | 0% | 0% | 0% | 1% | 0% | F | 0.104 | F | 0.676 | 6300 | G | 2013 |
| From: WCL Martinsville | | | | | | | | | | | | | | | | |
| To: Market St | | | | | | | | | | | | | | | | |
| (4504/120) Commonwealth Blvd | 1.00 | 15000 | G | 98% | 0% | 0% | 0% | 1% | 0% | C | 0.086 | F | 0.575 | 16000 | G | 2013 |
| From: WCL Martinsville | | | | | | | | | | | | | | | | |
| To: Liberty St | | | | | | | | | | | | | | | | |
| (4506/120) Stultz Rd | 0.73 | 3800 | G | 98% | 0% | 0% | 0% | 1% | 0% | F | 0.092 | F | 0.555 | 4000 | G | 2013 |
| From: Northside Dr | | | | | | | | | | | | | | | | |
| To: Barrows Mill Rd | | | | | | | | | | | | | | | | |
| (4506/120) Clearview Dr | 0.08 | 11000 | G | 98% | 0% | 0% | 0% | 1% | 0% | F | 0.091 | F | 0.549 | 12000 | G | 2013 |
| From: NCL Martinsville | | | | | | | | | | | | | | | | |
| To: SCL Martinsville | | | | | | | | | | | | | | | | |
| (4506/120) Clearview Dr | 0.14 | 7500 | G | 98% | 0% | 0% | 0% | 1% | 0% | F | 0.091 | F | 0.511 | 8000 | G | 2013 |
| From: Circle Ct | | | | | | | | | | | | | | | | |
| To: Mulberry Rd | | | | | | | | | | | | | | | | |
| (4506/120) Clearview Dr | 0.86 | 2700 | G | 97% | 1% | 1% | 1% | 0% | 0% | C | 0.088 | F | 0.596 | 2900 | G | 2013 |
| From: SCL Martinsville | | | | | | | | | | | | | | | | |
| To: Memorial Blvd | | | | | | | | | | | | | | | | |
| (4507/120) Rives Rd | 1.34 | 4700 | G | 99% | 0% | 0% | 0% | 0% | 0% | C | 0.101 | F | 0.532 | 5000 | G | 2013 |
| From: Circle Ct | | | | | | | | | | | | | | | | |
| To: Mulberry Rd | | | | | | | | | | | | | | | | |
| (4507/120) Rives Rd | 0.34 | 3600 | G | 99% | 0% | 0% | 0% | 0% | 0% | F | 0.101 | F | 0.553 | 3800 | G | 2013 |
| From: SCL Martinsville | | | | | | | | | | | | | | | | |
| To: Memorial Blvd | | | | | | | | | | | | | | | | |
| (4509/120) Rivermont Heights | 0.39 | 1400 | G | 99% | 0% | 0% | 0% | 0% | 0% | F | 0.109 | F | 0.508 | 1500 | G | 2013 |
| From: Starling Ave Bus US 58 | | | | | | | | | | | | | | | | |
| To: Smith Lake Rd | | | | | | | | | | | | | | | | |
| (4511/120) Forest St | 0.56 | 1700 | G | 99% | 1% | 0% | 0% | 0% | 0% | F | 0.101 | F | 0.591 | 1800 | G | 2013 |
| From: 44-801 SCL Martinsville | | | | | | | | | | | | | | | | |
| To: C4US 220 | | | | | | | | | | | | | | | | |
| (4515/120) Askin St | 0.97 | 350 | G | 99% | 1% | 0% | 0% | 0% | 0% | F | 0.117 | F | 0.553 | 370 | G | 2013 |
| From: Mulberry Rd | | | | | | | | | | | | | | | | |
| To: Parkview Ave | | | | | | | | | | | | | | | | |
| (4517/120) Spruce St | 0.23 | 5300 | G | 99% | 1% | 0% | 0% | 0% | 0% | F | 0.096 | F | 0.513 | 5700 | G | 2013 |
| From: Brookdale St | | | | | | | | | | | | | | | | |
| To: ECL Martinsville; 44-650 Spruce St | | | | | | | | | | | | | | | | |
| (4517/120) Spruce St | 0.39 | 5500 | G | 99% | 1% | 0% | 0% | 0% | 0% | C | 0.096 | F | 0.527 | 5800 | G | 2013 |
| From: Bus US 58 | | | | | | | | | | | | | | | | |
| To: Parkview Ave | | | | | | | | | | | | | | | | |
| (4517/120) Spruce St | 0.44 | 6700 | G | 99% | 1% | 0% | 0% | 0% | 0% | F | 0.099 | F | 0.65 | 7100 | G | 2013 |
| From: Bus US 58 | | | | | | | | | | | | | | | | |
| To: Parkview Ave | | | | | | | | | | | | | | | | |
| (4519/120) Brookdale St | 0.53 | 9900 | G | 98% | 1% | 0% | 0% | 0% | 0% | C | 0.088 | F | 0.573 | 11000 | G | 2013 |
| From: Parkview Ave | | | | | | | | | | | | | | | | |
| To: Spruce St | | | | | | | | | | | | | | | | |
| (4519/120) Brookdale St | 0.41 | 7300 | G | 98% | 0% | 0% | 0% | 0% | 0% | C | 0.086 | F | 0.591 | 7800 | G | 2013 |
| From: Spruce St | | | | | | | | | | | | | | | | |
| To: Spruce St | | | | | | | | | | | | | | | | |

Virginia Department of Transportation
Traffic Engineering Division
2013
Annual Average Daily Traffic Volume Estimates By Section of Route
Henry Maintenance Area

| Route | Length | AADT | QA | 4Tire | Bus | -----Truck----- | | | | QC | K Factor | QK | Dir Factor | AAWDT | QW | Year |
|--------------------------------|--------|------|----|-------|-----|--------------------------------|--------|--------|--------|----|-------------|----|---------------|-------|----|------|
| | | | | | | 2Axle | 3+Axle | 1Trail | 2Trail | | | | | | | |
| City of Martinsville | | | | | | | | | | | | | | | | |
| 4521 120 Parkview Ave | 0.32 | 890 | G | 98% | 1% | 0% | 0% | 0% | 0% | F | 0.099 | F | 0.535 | 950 | G | 2013 |
| | | | | | | From: Mulberry Rd | | | | | | | | | | |
| | | | | | | To: Spruce St | | | | | | | | | | |
| 4521 120 Parkview Ave | 0.17 | 2100 | G | 98% | 1% | 0% | 0% | 0% | 0% | C | 0.087 | F | 0.580 | 2300 | G | 2013 |
| | | | | | | From: Brookdale St | | | | | | | | | | |
| | | | | | | To: US 58 Bus Starling Ave | | | | | | | | | | |
| 4523 120 Cleveland Ave | 0.36 | 3200 | G | 98% | 1% | 0% | 0% | 0% | 0% | F | 0.097 | F | 0.564 | 3400 | G | 2013 |
| | | | | | | From: Church St | | | | | | | | | | |
| | | | | | | To: Memorial Blvd | | | | | | | | | | |
| 4525 120 Broad St | 0.45 | 1100 | G | 96% | 1% | 1% | 1% | 2% | 0% | C | 0.107 | F | 0.652 | 1200 | G | 2013 |
| | | | | | | From: Market St | | | | | | | | | | |
| | | | | | | To: Church St | | | | | | | | | | |
| 4525 120 Broad St | 0.18 | 820 | G | 96% | 1% | 1% | 1% | 2% | 0% | F | 0.111 | F | 0.639 | 870 | G | 2013 |
| | | | | | | From: Memorial Blvd | | | | | | | | | | |
| | | | | | | To: Market St | | | | | | | | | | |
| 4527 120 Bridge St | 0.43 | 5400 | G | 99% | 0% | 0% | 0% | 0% | 0% | C | 0.080 | F | 0.572 | 5800 | G | 2013 |
| | | | | | | From: Church St | | | | | | | | | | |
| | | | | | | To: Market St | | | | | | | | | | |
| 4527 120 Bridge St | 0.17 | 1800 | G | 99% | 0% | 0% | 0% | 0% | 0% | F | 0.099 | F | 0.567 | 2000 | G | 2013 |
| | | | | | | From: 120-4502 Church St | | | | | | | | | | |
| | | | | | | To: 120-4553 Main St | | | | | | | | | | |
| 4527 120 Bridge St | 0.18 | 1300 | G | 99% | 0% | 0% | 0% | 0% | 0% | F | 0.098 | F | | 1300 | G | 2013 |
| | | | | | | From: Market St | | | | | | | | | | |
| | | | | | | To: Church St | | | | | | | | | | |
| 4529 120 Ellsworth St | 0.18 | 1900 | G | 99% | 0% | 0% | 0% | 0% | 0% | F | 0.108 | F | 0.534 | 2000 | G | 2013 |
| | | | | | | From: Church St | | | | | | | | | | |
| | | | | | | To: Commonwealth Blvd | | | | | | | | | | |
| 4529 120 Lester St | 0.35 | 4400 | G | 99% | 0% | 0% | 0% | 0% | 0% | C | NA | | | 4100 | G | 2013 |
| | | | | | | From: Church St | | | | | | | | | | |
| | | | | | | To: Main St | | | | | | | | | | |
| 4531 120 Walnut St | 0.05 | 1600 | G | 99% | 0% | 0% | 0% | 0% | 0% | F | 0.107 | F | | 1700 | G | 2013 |
| | | | | | | From: Jones St | | | | | | | | | | |
| | | | | | | To: Liberty St | | | | | | | | | | |
| 4531 120 Franklin St | 0.09 | 1500 | G | 99% | 0% | 0% | 0% | 0% | 0% | F | 0.116 | F | | 1600 | G | 2013 |
| | | | | | | From: SR 457 Commonwealth Blvd | | | | | | | | | | |
| | | | | | | To: Moss St | | | | | | | | | | |
| 4531 120 Franklin St | 0.61 | 1400 | G | 99% | 0% | 0% | 0% | 0% | 0% | F | 0.111 | F | 0.632 | 1500 | G | 2013 |
| | | | | | | From: Franklin St | | | | | | | | | | |
| | | | | | | To: Commonwealth Blvd | | | | | | | | | | |
| 4533 120 Liberty St | 0.07 | 3300 | G | 96% | 2% | 1% | 0% | 0% | 0% | C | 0.101 | F | 0.511 | 3600 | G | 2013 |
| | | | | | | From: Franklin St | | | | | | | | | | |
| | | | | | | To: Commonwealth Blvd | | | | | | | | | | |
| 4533 120 Liberty St | 0.10 | 2300 | G | 96% | 2% | 1% | 0% | 0% | 0% | F | 0.101 | F | 0.562 | 2400 | G | 2013 |
| | | | | | | From: Clearview Dr | | | | | | | | | | |
| | | | | | | To: Chatham Rd | | | | | | | | | | |
| 4535 120 Northside Dr | 0.80 | 7100 | G | 98% | 1% | 0% | 0% | 0% | 0% | C | 0.090 | F | 0.502 | 7500 | G | 2013 |
| | | | | | | From: Commonwealth Blvd | | | | | | | | | | |
| | | | | | | To: Clearview Dr | | | | | | | | | | |
| 4539 120 Hooker St | 0.39 | 6900 | G | 98% | 1% | 0% | 0% | 0% | 0% | F | 0.086 | F | 0.558 | 7400 | G | 2013 |
| | | | | | | From: Commonwealth Blvd | | | | | | | | | | |
| | | | | | | To: Clearview Dr | | | | | | | | | | |
| 4541 120 Barrows Mill Rd | 0.67 | 3000 | G | 98% | 1% | 0% | 0% | 0% | 0% | F | 0.101 | F | 0.609 | 3200 | G | 2013 |
| | | | | | | From: NCL Martinsville | | | | | | | | | | |
| | | | | | | To: Starling Ave | | | | | | | | | | |
| 4542 120 Hairston St | 0.53 | 1600 | G | 97% | 1% | 1% | 1% | 1% | 0% | C | 0.094 | F | 0.637 | 1700 | G | 2013 |
| | | | | | | From: Rives Rd | | | | | | | | | | |
| | | | | | | To: Church St | | | | | | | | | | |
| 4543 120 Moss St | 0.05 | 1500 | G | 98% | 1% | 1% | 0% | 0% | 0% | F | 0.108 | F | 0.825 | 1600 | G | 2013 |
| | | | | | | From: Main St | | | | | | | | | | |
| | | | | | | To: Moss St | | | | | | | | | | |
| 4543 120 Main St | 0.13 | 1000 | G | 98% | 1% | 1% | 0% | 0% | 0% | F | 0.111 | F | | 1100 | G | 2013 |
| | | | | | | From: Jones St | | | | | | | | | | |

Virginia Department of Transportation
 Traffic Engineering Division
 2013
 Annual Average Daily Traffic Volume Estimates By Section of Route
 Henry Maintenance Area

| Route | Length | AADT | QA | 4Tire | Bus | -----Truck----- | | | | QC | K Factor | QK | Dir Factor | AAWDT | QW | Year |
|-----------------------------|--------|------|----|-------|-----|-------------------------|--------|--------|--------|----|-------------|----|---------------|-------|----|------|
| | | | | | | 2Axle | 3+Axle | 1Trail | 2Trail | | | | | | | |
| City of Martinsville | | | | | | | | | | | | | | | | |
| 4543 120 Main St | 0.04 | 3200 | G | 98% | 1% | From: Jones St | | | | F | 0.101 | N | | 3400 | G | 2013 |
| | | | | | | To: Franklin St | | | | | | | | | | |
| 4543 120 Main St | 0.25 | 2500 | G | 98% | 1% | From: Franklin St | | | | C | 0.101 | F | | 2700 | G | 2013 |
| | | | | | | To: Clay St | | | | | | | | | | |
| 4543 120 Clay St | 0.04 | 2900 | G | 98% | 1% | From: Main St | | | | F | 0.091 | F | | 3100 | G | 2013 |
| | | | | | | To: Church St | | | | | | | | | | |
| 3rd St | | 1200 | G | | | From: C St | | | | | 0.095 | F | 0.544 | 1300 | G | 2013 |
| | | | | | | To: D St | | | | | | | | | | |
| Glade St | | 410 | G | | | From: Luck St | | | | | 0.097 | F | 0.632 | 430 | G | 2013 |
| | | | | | | To: Ainsley St. | | | | | | | | | | |
| Highland St | | 260 | G | | | From: Clift St | | | | | 0.139 | F | 0.539 | 280 | G | 2013 |
| | | | | | | To: Branch St | | | | | | | | | | |
| Knollwood Place | | 330 | G | | | From: Mulberry Road | | | | | 0.113 | F | 0.595 | 330 | G | 2013 |
| | | | | | | To: River Forest Place | | | | | | | | | | |
| Oakgrove Ave | | 210 | G | | | From: Ranson Rd South | | | | | 0.12 | F | 0.526 | 230 | G | 2013 |
| | | | | | | To: Ranson Rd North | | | | | | | | | | |
| Randolph St | | 260 | G | | | From: Church Street Ext | | | | | 0.121 | F | 0.515 | 260 | G | 2013 |
| | | | | | | To: Madison Street | | | | | | | | | | |
| River Forest Pl | | 100 | G | | | From: Knollwood Pl | | | | | 0.14 | F | 0.647 | 110 | G | 2013 |
| | | | | | | To: Morningside Lane | | | | | | | | | | |
| Root Trail | | 380 | G | | | From: Cherokee Trail | | | | | 0.124 | F | 0.574 | 400 | G | 2013 |
| | | | | | | To: Corn Tassel Trail | | | | | | | | | | |
| Spruce St | | 3200 | G | | | From: Prospect Hill Dr | | | | | 0.095 | F | 0.640 | 3500 | G | 2013 |
| | | | | | | To: Indian Trail | | | | | | | | | | |