

**2008**

**Virginia Department of Transportation  
Daily Traffic Volume Estimates  
Including Vehicle Classification Estimates**

where available

**Jurisdiction Report**

**99**

York County  
City of Poquoson

Prepared By

**Virginia Department of Transportation  
Traffic Engineering Division**

In Cooperation With

**U.S. Department of Transportation  
Federal Highway Administration**

Virginia Department of Transportation  
Traffic Engineering Division  
Traffic Monitoring Section

The Virginia Department of Transportation (VDOT) conducts a program where traffic count data are gathered from sensors in or along streets and highways and other sources. From these data, estimates of the average number of vehicles that traveled each segment of road are calculated. VDOT periodically publishes booklets listing these estimates.

One of these booklets, titled “Average Daily Traffic Volumes with Vehicle Classification Data, on Interstate, Arterial and Primary Routes” includes a list of each Interstate and Primary highway segment with the estimated Annual Average Daily Traffic (AADT) for that segment. AADT is the total annual traffic estimate divided by the number of days in the year. This booklet also includes information such as estimates of the percentage of the AADT made up by 6 different vehicle types, ranging from cars to double trailer trucks; estimated Annual Average Weekday Traffic (AAWDT), which is the number of vehicles estimated to have traveled the segment of highway during a 24 hour weekday averaged over the year; as well as Peak Hour and Peak Direction factors used by planners to formulate design criteria.

In addition to the Primary and Interstate publication, one hundred books are published periodically, one for each of 100 areas across the state defined by VDOT for record-keeping purposes. These books include traffic volume estimates for roads within the county, cities, and towns within the area. These books are titled “Daily Traffic Volumes Including Vehicle Classification Estimates, where available; Jurisdiction Report numbers 00 through 99”.

Also available are a number of reports summarizing the average Vehicle Miles Traveled (VMT) in selected jurisdictions and other categories of highways. There are many different ways to present traffic volume summary information. Because the user determines the value of each presentation, the reports have been redesigned based on user requests and feedback. The people of the VDOT Traffic Engineering Division Traffic Monitoring Section who produce these books welcome requests for other helpful ways of presenting the summary information.

A compact disc (CD) is available that includes files in the Adobe® Portable Document Format (PDF) that can be displayed, searched, and printed using common desktop computer equipment. The CD includes the publications described above as well as a number of other reports, including specialized VMT summaries and smaller AADT reports for each city and town separately.

## Publication Notes

### Parallel Roads

For road inventory and management purposes, some roadways are counted separately by direction and have separately published traffic estimates for each direction of travel. Examples of such roadways are the interstate system and routes with separated facilities and (usually) one-way traffic facilities in urban areas. In these publications, they are referred to as parallel roads. As a convenience for the users of the publication, the listing for segments of roads with parallel segments are published with both the traffic estimates for their own direction of travel (e.g. I-95 Northbound) as well as the estimate of the total of all traffic on the same route including parallel roadways (all directions of I-95). The publication will have a “Combined Traffic Estimates for Parallel Roadways on this Route” or “Combined Traffic” identifiers for the combined direction of travel estimates.

Roadways such as I-395 with a North segment, a South segment and a separate Reversible lane segment will have the estimate for more than two parallel roadways included in the entire combined traffic estimate.

Some routes have very complicated paths through cities and towns. These parallel paths may be too complex to allow a relationship between nearby sections of the opposite direction on the same route. In this case, to indicate that the traffic estimates for such a road segment may not include all directions of traffic on that route, the line that would list the combined values will indicate “NA” for not available.

---

VDOT’s traffic monitoring program includes more than 100,000 segments of roads and highways ranging from several mile sections of Interstate highways to very short sections of city streets. Due to problems experienced obtaining some traffic count data, and the level of quality necessary to maintain confidence in the data, no estimate is currently available for some segments of roadway. These segments are included in the publications indicating “NA” for not available. It is the intention of the VDOT Traffic Engineering Division Traffic Monitoring group to obtain the data necessary and to report traffic volume estimates on all road segments included in these publications.

Many of the road segments in this program are local secondary roads. The amount and detail of data collected on these roads are not as great as the data collected on higher volume roads. The vehicle classification, average weekday traffic volumes, and the theoretical design hour traffic volumes are not calculated for these roads. The publications indicate “NA” for the information that is not available.

This publication is based on a traffic monitoring program initiated in 1997. Because the data collection techniques and statistical evaluation processes are different than those used in previous years, comparison with previous publications may be misleading.

Glossary of Terms:

**Route:** The Route Number assigned to this segment of roadway with the master inventory route number if this is an overlapping route, with official street or highway name if available.

**Length:** Length of the traffic segment in miles.

**AADT:** Annual Average Daily Traffic. The estimate of typical daily traffic on a road segment for all days of the week, Sunday through Saturday, over the period of one year.

**QA: Quality of AADT:**

- A Average of Complete Continuous Count Data
- B Average of Selected Continuous Count Data
- F Factored Short Term Traffic Count Data
- G Factored Short Term Traffic Count Data with Growth Element
- H Historical Estimate
- M Manual Uncounted Estimate
- N AADT of Similar Neighboring Traffic Link
- O Provided By External Source
- R Raw Traffic Count, Unfactored

**4Tire:** Percentage of the traffic volume made up of motorcycles, passenger cars, vans and pickup trucks.

**Bus:** Percentage of the traffic volume made up of busses.

**2Axle Truck:** Percentage of the traffic volume made up of 2 axle single unit trucks (not including pickups and vans).

**3+Axle Truck:** Percentage of the traffic volume made up of single unit trucks with three or more axles.

**1Trail Truck:** Percentage of the traffic volume made up of units with a single trailer.

**2Trail Truck:** Percentage of the traffic volume made up of units with more than one trailer.

**QC: Quality of Classification Data:**

- A Average of Complete Continuous Count Data
- B Average of Selected Continuous Count Data
- C Short Term Classified Traffic Count Data
- F Factored Short Term Traffic Count Data
- H Historical Estimate
- M Mass Collective Average
- N Classification Estimates of Similar Neighboring Traffic Link

**K Factor:** The estimate of the portion of the traffic volume traveling during the peak hour or design hour.

**QK:** Quality of the K Factor estimate:

- A Factor based on 30th Highest Hour Observed During at least 250 days of Continuous Traffic Data
- B Factor based on other Hour Observed During Less than 250 days of Continuous Traffic Data
- F Factor based on Highest Hour Collected at in a 48 Hour Weekday Period
- M Factor based on Manual Estimate of design hour
- N Design Hour Factor (K Factor) of Similar Neighboring Traffic Link
- O Provided by External Source

**Dir Factor:** The estimate of the portion of the traffic volume traveling in the peak direction during the peak hour..

**AAWDT:** Average Annual Weekday Traffic. The estimate of typical traffic over the period of one year for the days between Monday through Thursday inclusive.

**QW:** Quality of AAWDT:

- A Average of Complete Continuous Count Data
- B Average of Selected Continuous Count Data
- F Factored Short Term Traffic Count Data
- G Factored Short Term Traffic Count Data with Growth Element
- M Manual Uncounted Estimate
- N AAWDT of Similar Neighboring Traffic Link
- O Provided by External Source

**Year:** Year for which the published values are appropriate. If the Quality of AADT (QA) is "R", the year is the year that the raw traffic count was collected, and if available,

# Route Shield Legend

## Route Systems



Interstate Route

Traffic volume data for Interstate Routes and some other routes are reported separately by direction, as well as combined.



US Route



Virginia State Route



Frontage Road (F precedes frontage route number)



Secondary Route

## Special Routes



Bus - Business Route

Bypas - Bypass Route

Truck - Truck Route



ALT - Alternate Route

Wve - Wve Route connector





















P - Parallel Route; Southbound or Westbound direction lanes of a numbered route where they are on a different road facility than the other direction.



The VDOT Maintenance Jurisdiction number is displayed below the Secondary Route Number if the Maintenance Jurisdiction is different than the jurisdiction in the title of the report.

Virginia Department of Transportation  
Traffic Engineering Division  
2008  
Annual Average Daily Traffic Volume Estimates By Section of Route  
York Maintenance Area

Route	Jurisdiction	Length	AADT	QA	4Tire	Bus	-----Truck-----				QC	K Factor	QK	Dir Factor	AAWDT	QW
							2Axle	3+Axle	1Trail	2Trail						
From: NCL Newport News																
 George Washington Mem Hwy	York County	1.20	<b>33000</b>	<b>G</b>	98%	0%	0%	0%	0%	0%	F	0.080	F	0.561	36000	G
To: SR 171 Victory Blvd																
From: SR 171 Victory Blvd																
 George Washington Mem Hwy	York County	0.93	<b>37000</b>	<b>G</b>	98%	0%	0%	0%	0%	0%	F	0.083	F	0.573	40000	G
To: SR 134 Hampton Hwy																
From: SR 134 Hampton Hwy																
 George Washington Mem Hwy	York County	2.08	<b>51000</b>	<b>A</b>	98%	0%	0%	0%	0%	0%	C	0.093	A		54000	A
To: 99-621 Dare Rd; Grafton Dr																
From: 99-621 Dare Rd; Grafton Dr																
 George Washington Mem Hwy	York County	1.07	<b>35000</b>	<b>G</b>	98%	0%	0%	0%	0%	0%	F	0.081	F	0.507	38000	G
To: SR 173 Denbigh Blvd																
From: SR 173 Denbigh Blvd																
 George Washington Mem Hwy	York County	1.39	<b>34000</b>	<b>G</b>	98%	0%	0%	0%	0%	0%	F	0.081	F	0.568	37000	G
To: SR 105 Fort Eustis Blvd																
From: SR 105 Fort Eustis Blvd																
 George Washington Mem Hwy	York County	0.59	<b>34000</b>	<b>G</b>	98%	0%	0%	0%	0%	0%	F	0.084	F	0.623	36000	G
To: 99-704 Cook Rd																
From: 99-704 Cook Rd																
 George Washington Mem Hwy	York County	2.38	<b>26000</b>	<b>G</b>	98%	0%	0%	0%	0%	0%	F	0.086	F	0.657	27000	G
To: SR 238 Goosley Rd																
From: SR 238 Goosley Rd																
 George Washington Mem Hwy	York County	0.28	<b>26000</b>	<b>G</b>	98%	0%	0%	0%	0%	0%	F	0.092	F	0.715	28000	G
To: SR 90003 Colonial Pkwy																
From: SR 90003 Colonial Pkwy																
 George Washington Mem Hwy	York County	0.69	<b>29000</b>	<b>G</b>	98%	0%	0%	0%	0%	0%	F	0.102	F	0.747	31000	G
To: 99-1001 Mathew St																
From: 99-1001 Mathew St																
 George Washington Mem Hwy	York County	0.09	<b>32000</b>	<b>G</b>	98%	0%	0%	0%	0%	0%	F	0.091	F	0.694	34000	G
To: Gloucester County Line																
From: Gloucester County Line																
From: NCL Williamsburg																
 Bypass Rd	York County	1.12	<b>21000</b>	<b>N</b>	98%	1%	1%	0%	0%	0%	N	0.083	N	0.520	22000	N
To: NCL Williamsburg																
From: NCL Williamsburg																
 Pocahontas Trail	York County	0.31	<b>8600</b>	<b>N</b>	97%	1%	1%	1%	0%	0%	N	0.096	N	0.539	9400	N
To: Entrance to Busch Gardens																
From: Entrance to Busch Gardens																
 Pocahontas Trail	York County	2.22	<b>10000</b>	<b>G</b>	92%	1%	2%	1%	4%	0%	F	0.087	F	0.528	11000	G
To: James City County Line																
From: James City County Line																
From: US 60 SR 143 Tyler St																
  Hampton Roads Beltway	City of Hampton (Maint: 99)	0.33	See I-64 for directional traffic volume estimates for this segment.													
Combined Traffic Estimates for 2 Parallel Roadways on this Route:			<b>90000</b>	<b>G</b>	96%	1%	1%	0%	3%	0%	F	NA			106000	G
To: SR 169 Mallory St																
From: SR 169 Mallory St																
  Hampton Roads Bridge Tunnel	City of Hampton (Maint: 99)	4.00	See I-64 for directional traffic volume estimates for this segment.													
Combined Traffic Estimates for 2 Parallel Roadways on this Route:			<b>88000</b>	<b>A</b>	95%	0%	1%	1%	3%	0%	F	0.079	A		91000	A
To: WCL Norfolk																
From: WCL Norfolk																
From: James City County Line																
 East	York County	0.87	<b>32000</b>	<b>G</b>	90%	1%	1%	1%	7%	0%	F	0.071	F		30000	G
Combined Traffic Estimates for 2 Parallel Roadways on this Route:			<b>62000</b>	<b>G</b>	88%	1%	1%	1%	9%	0%	F	NA			57000	G
To: SR 199 W, Humelsine Pkwy; 99-646 Newman Rd																

Virginia Department of Transportation  
Traffic Engineering Division  
2008  
Annual Average Daily Traffic Volume Estimates By Section of Route  
York Maintenance Area

Route	Jurisdiction	Length	AADT	QA	4Tire	Bus	-----Truck-----				QC	K Factor	QK	Dir Factor	AAWDT	QW
							2Axle	3+Axle	1Trail	2Trail						
East 64	From: SR 199 W, Humelsine Pkwy; 99-646 Newman Rd															
	York County	4.71	29000	F	90%	1%	1%	1%	7%	0%	C	0.108	A	28000	F	
	Combined Traffic Estimates for 2 Parallel Roadways on this Route:		58000	F	88%	1%	1%	1%	9%	0%	C	0.104	A	55000	F	
East 64	From: SR 143 Camp Peary Rd															
	York County	3.44	30000	G	90%	1%	1%	1%	7%	0%	F	0.072	F	31000	G	
	Combined Traffic Estimates for 2 Parallel Roadways on this Route:		59000	G	88%	1%	1%	1%	9%	0%	F	0.071	F	60000	G	
East 64	From: SR 199 E, Humelsine Pkwy															
	York County	1.62	41000	G	90%	1%	1%	1%	7%	0%	F	0.074	F	38000	G	
	Combined Traffic Estimates for 2 Parallel Roadways on this Route:		78000	G	92%	1%	1%	1%	5%	0%	F	0.07	F	76000	G	
East 64	From: US 60 Pocahontas Trail; SR 143 Merrimac Trail															
	York County	0.59	37000	G	95%	0%	1%	1%	3%	0%	F	0.074	F	38000	G	
	Combined Traffic Estimates for 2 Parallel Roadways on this Route:		76000	G	95%	0%	1%	1%	3%	0%	F	NA		78000	G	
East 64	From: James City County Line															
	James City County (Maint: 99)	2.04	37000	G	95%	0%	1%	1%	3%	0%	F	0.074	F	38000	G	
	Combined Traffic Estimates for 2 Parallel Roadways on this Route:		76000	G	95%	0%	1%	1%	3%	0%	F	0.081	F	0.562	78000	G
East 64	From: SR 143 Merrimac Trail															
	James City County (Maint: 99)	0.30	39000	G	95%	0%	1%	1%	3%	0%	F	0.074	F	40000	G	
	Combined Traffic Estimates for 2 Parallel Roadways on this Route:		79000	G	95%	0%	1%	1%	3%	0%	F	NA		80000	G	
East 64	From: WCL Newport News															
	City of Newport News (Maint: 99)	1.32	39000	G	95%	0%	1%	1%	3%	0%	F	0.074	F	40000	G	
	Combined Traffic Estimates for 2 Parallel Roadways on this Route:		79000	G	95%	0%	1%	1%	3%	0%	F	NA		80000	G	
East 64	From: SR 238 Yorktown Rd															
	City of Newport News (Maint: 99)	2.04	41000	G	95%	0%	1%	1%	3%	0%	F	0.072	F	42000	G	
	Combined Traffic Estimates for 2 Parallel Roadways on this Route:		82000	G	95%	0%	1%	1%	3%	0%	F	0.069	F	0.519	84000	G
East 64	From: SR 105 Ft Eustis Blvd															
	City of Newport News (Maint: 99)	5.03	44000	G	95%	0%	1%	1%	3%	0%	F	0.071	F	46000	G	
	Combined Traffic Estimates for 2 Parallel Roadways on this Route:		91000	G	95%	0%	1%	1%	3%	0%	F	0.069	F	0.519	93000	G
East 64	From: SR 143 Jefferson Ave															
	City of Newport News (Maint: 99)	1.41	55000	G	95%	0%	1%	1%	3%	0%	F	0.073	F	56000	G	
	Combined Traffic Estimates for 2 Parallel Roadways on this Route:		112000	G	95%	0%	1%	1%	3%	0%	F	NA		115000	G	
East 64	From: SR 171 Oyster Point Rd															
	City of Newport News (Maint: 99)	1.81	67000	A	95%	0%	1%	1%	3%	0%	C	0.094	A	69000	A	
	Combined Traffic Estimates for 2 Parallel Roadways on this Route:		132000	A	95%	0%	1%	1%	3%	0%	C	0.088	A	135000	A	
	To: US 17 J Clyde Morris Blvd															



Virginia Department of Transportation  
Traffic Engineering Division  
2008  
Annual Average Daily Traffic Volume Estimates By Section of Route  
York Maintenance Area

Route	Jurisdiction	Length	AADT	QA	4Tire	Bus	-----Truck-----				QC	K Factor	QK	Dir Factor	AAWDT	QW
							2Axle	3+Axle	1Trail	2Trail						
East 64	From: US 17 J Clyde Morris Blvd															
	City of Newport News (Maint: 99)	1.06	69000	G	95%	0%	1%	1%	3%	0%	F	0.074	F	71000	G	
	Combined Traffic Estimates for 2 Parallel Roadways on this Route:		143000	G	95%	0%	1%	1%	3%	0%	F	NA		146000	G	
	To: WCL Hampton															
East 64	From: ECL Newport News															
	City of Hampton (Maint: 99)	1.97	69000	G	95%	0%	1%	1%	3%	0%	F	0.074	F	71000	G	
	Combined Traffic Estimates for 2 Parallel Roadways on this Route:		143000	G	95%	0%	1%	1%	3%	0%	F	NA		146000	G	
	To: Hampton Roads Center Parkway															
East 64	From: Hampton Roads Center Parkway															
	City of Hampton (Maint: 99)	1.33	66000	G	95%	0%	1%	1%	3%	0%	F	NA		64000	G	
	Combined Traffic Estimates for 2 Parallel Roadways on this Route:		129000	G	95%	0%	1%	1%	3%	0%	F	NA		122000	G	
	To: SR 134 Magruder Blvd															
East 64 134	From: SR 134 Magruder Blvd															
	City of Hampton (Maint: 99)	0.55	77000	G	95%	0%	1%	1%	3%	0%	F	NA		72000	G	
	Combined Traffic Estimates for 2 Parallel Roadways on this Route:		154000	G	95%	0%	1%	1%	3%	0%	F	NA		147000	G	
	To: US 258, SR 134 Mercury Blvd															
East 64 134	From: US 258, SR 134 Mercury Blvd															
	City of Hampton (Maint: 99)	0.30	62000	G	95%	0%	1%	1%	3%	0%	F	NA		63000	G	
	Combined Traffic Estimates for 2 Parallel Roadways on this Route:		135000	G	95%	0%	1%	1%	3%	0%	F	NA		130000	G	
	To: US 258 Mercury Blvd															
East 64	From: US 258 Mercury Blvd															
	City of Hampton (Maint: 99)	0.86	73000	G	95%	0%	1%	1%	3%	0%	F	NA		66000	G	
	Combined Traffic Estimates for 2 Parallel Roadways on this Route:		145000	G	95%	0%	1%	1%	3%	0%	F	NA		133000	G	
	To: I-664 Hampton Roads Beltway															
East 64	From: I-664 Hampton Roads Beltway															
Hampton Roads Beltway	City of Hampton (Maint: 99)	0.77	55000	G	96%	1%	1%	0%	2%	0%	F	0.079	F	56000	G	
	Combined Traffic Estimates for 2 Parallel Roadways on this Route:		104000	G	96%	1%	1%	0%	3%	0%	F	0.068	F	0.536	107000	G
	To: SR 167 LaSalle Ave															
East 64	From: SR 167 LaSalle Ave															
Hampton Roads Beltway	City of Hampton (Maint: 99)	2.51	43000	G	96%	1%	1%	0%	2%	0%	F	NA		51000	G	
	Combined Traffic Estimates for 2 Parallel Roadways on this Route:		93000	G	96%	1%	1%	0%	3%	0%	F	NA		105000	G	
	To: US 60, SR 143 Settlers Landing Rd															
East 64 60	From: US 60, SR 143 Settlers Landing Rd															
Hampton Roads Beltway	City of Hampton (Maint: 99)	0.33	44000	G	96%	1%	1%	0%	2%	0%	F	NA		55000	G	
	Combined Traffic Estimates for 2 Parallel Roadways on this Route:		90000	G	96%	1%	1%	0%	3%	0%	F	NA		106000	G	
	To: SR 169 Mallory St															
East 64 60	From: SR 169 Mallory St															
Hampton Roads Bridge Tunnel	City of Hampton (Maint: 99)	4.00	44000	A	95%	0%	1%	1%	3%	0%	F	0.085	A	46000	A	
	Combined Traffic Estimates for 2 Parallel Roadways on this Route:		88000	A	95%	0%	1%	1%	3%	0%	F	0.079	A	91000	A	
	To: WCL Norfolk															
	From: James City County Line															
West 64	York County	1.43	29000	G	86%	1%	1%	2%	10%	0%	F	0.078	F	27000	G	
	Combined Traffic Estimates for 2 Parallel Roadways on this Route:		62000	G	88%	1%	1%	1%	9%	0%	F	NA		57000	G	
	To: SR 199 W, Humelsine Pkwy; 99-646 Newman Rd															

Virginia Department of Transportation  
Traffic Engineering Division  
2008  
Annual Average Daily Traffic Volume Estimates By Section of Route  
York Maintenance Area

Route	Jurisdiction	Length	AADT	QA	4Tire	Bus	-----Truck-----				QC	K Factor	QK	Dir Factor	AAWDT	QW
							2Axle	3+Axle	1Trail	2Trail						
West 64	From: SR 199 W, Humelsine Pkwy; 99-646 Newman Rd															
	York County	4.80	29000	A	86%	1%	1%	2%	10%	0%	C	0.108	A	27000	A	
	Combined Traffic Estimates for 2 Parallel Roadways on this Route:		58000	F	88%	1%	1%	1%	9%	0%	C	0.104	A	55000	F	
West 64	From: SR 143 Camp Peary Rd															
	York County	3.31	29000	G	86%	1%	1%	2%	10%	0%	F	0.073	F	29000	G	
	Combined Traffic Estimates for 2 Parallel Roadways on this Route:		59000	G	88%	1%	1%	1%	9%	0%	F	0.071	F	60000	G	
West 64	From: SR 199 E, Humelsine Pkwy															
	York County	1.41	37000	G	95%	0%	1%	1%	3%	0%	F	0.073	F	38000	G	
	Combined Traffic Estimates for 2 Parallel Roadways on this Route:		78000	G	92%	1%	1%	1%	5%	0%	F	0.07	F	76000	G	
West 64	From: US 60 Pocahontas Trail; SR 143 Merrimac Trail															
	York County	0.34	39000	G	95%	0%	1%	1%	3%	0%	F	0.075	F	40000	G	
	Combined Traffic Estimates for 2 Parallel Roadways on this Route:		76000	G	95%	0%	1%	1%	3%	0%	F	NA		78000	G	
West 64	From: James City County Line															
	York County Line															
	James City County (Maint: 99)	2.38	39000	G	95%	0%	1%	1%	3%	0%	F	0.075	F	40000	G	
	Combined Traffic Estimates for 2 Parallel Roadways on this Route:		76000	G	95%	0%	1%	1%	3%	0%	F	0.081	F	0.562	78000	G
West 64	From: WCL Newport News															
	City of Newport News (Maint: 99)	0.06	39000	G	95%	0%	1%	1%	3%	0%	F	0.075	F	40000	G	
	Combined Traffic Estimates for 2 Parallel Roadways on this Route:		76000	G	95%	0%	1%	1%	3%	0%	F	NA		78000	G	
West 64	From: SR 143 Jefferson Ave															
	City of Newport News (Maint: 99)	1.28	40000	G	95%	0%	1%	1%	3%	0%	F	0.077	F	41000	G	
	Combined Traffic Estimates for 2 Parallel Roadways on this Route:		79000	G	95%	0%	1%	1%	3%	0%	F	NA		80000	G	
West 64	From: SR 238 Yorktown Rd															
	City of Newport News (Maint: 99)	2.32	42000	G	95%	0%	1%	1%	3%	0%	F	0.07	F	43000	G	
	Combined Traffic Estimates for 2 Parallel Roadways on this Route:		82000	G	95%	0%	1%	1%	3%	0%	F	0.069	F	0.519	84000	G
West 64	From: SR 105 Fort Eustis Blvd															
	City of Newport News (Maint: 99)	5.22	46000	G	95%	0%	1%	1%	3%	0%	F	0.071	F	47000	G	
	Combined Traffic Estimates for 2 Parallel Roadways on this Route:		91000	G	95%	0%	1%	1%	3%	0%	F	0.069	F	0.519	93000	G
West 64	From: SR 143 Jefferson Ave															
	City of Newport News (Maint: 99)	1.55	57000	G	95%	0%	1%	1%	3%	0%	F	0.076	F	58000	G	
	Combined Traffic Estimates for 2 Parallel Roadways on this Route:		112000	G	95%	0%	1%	1%	3%	0%	F	NA		115000	G	
West 64	From: SR 171 Oyster Point Rd															
	City of Newport News (Maint: 99)	1.50	65000	A	95%	0%	1%	1%	3%	0%	C	0.098	A	67000	A	
	Combined Traffic Estimates for 2 Parallel Roadways on this Route:		132000	A	95%	0%	1%	1%	3%	0%	C	0.088	A	135000	A	
	To: US 17 J Clyde Morris Blvd															

Virginia Department of Transportation  
Traffic Engineering Division  
2008  
Annual Average Daily Traffic Volume Estimates By Section of Route  
York Maintenance Area

Route	Jurisdiction	Length	AADT	QA	4Tire	Bus	-----Truck-----				QC	K Factor	QK	Dir Factor	AAWDT	QW
							2Axle	3+Axle	1Trail	2Trail						
West 64	From: US 17 J Clyde Morris Blvd															
	City of Newport News (Maint: 99)	0.78	74000	G	95%	0%	1%	1%	3%	0%	F	0.083	F	75000	G	
	Combined Traffic Estimates for 2 Parallel Roadways on this Route:		143000	G	95%	0%	1%	1%	3%	0%	F	NA		146000	G	
	To: WCL Hampton															
West 64	From: ECL Newport News															
	City of Hampton (Maint: 99)	2.41	74000	G	95%	0%	1%	1%	3%	0%	F	0.083	F	75000	G	
	Combined Traffic Estimates for 2 Parallel Roadways on this Route:		143000	G	95%	0%	1%	1%	3%	0%	F	NA		146000	G	
	To: Hampton Roads Center Parkway															
West 64	From: Hampton Roads Center Parkway															
	City of Hampton (Maint: 99)	0.78	63000	G	95%	0%	1%	1%	3%	0%	F	0.073	F	58000	G	
	Combined Traffic Estimates for 2 Parallel Roadways on this Route:		129000	G	95%	0%	1%	1%	3%	0%	F	NA		122000	G	
	To: SR 134 Magruder Blvd															
West 64 134	From: SR 134 Magruder Blvd															
	City of Hampton (Maint: 99)	0.65	77000	G	95%	0%	1%	1%	3%	0%	F	0.084	F	75000	G	
	Combined Traffic Estimates for 2 Parallel Roadways on this Route:		154000	G	95%	0%	1%	1%	3%	0%	F	NA		147000	G	
	To: US 258, SR 134 Mercury Blvd															
West 64 134	From: US 258, SR 134 Mercury Blvd															
	City of Hampton (Maint: 99)	1.06	73000	G	95%	0%	1%	1%	3%	0%	F	NA		67000	G	
	Combined Traffic Estimates for 2 Parallel Roadways on this Route:		135000	G	95%	0%	1%	1%	3%	0%	F	NA		130000	G	
	To: I-664 Hampton Roads Beltway															
West 64	From: I-664 Hampton Roads Beltway															
	City of Hampton (Maint: 99)	1.05	49000	G	95%	0%	1%	1%	3%	0%	F	0.069	F	50000	G	
	Combined Traffic Estimates for 2 Parallel Roadways on this Route:		104000	G	96%	1%	1%	0%	3%	0%	F	0.068	F	0.536	107000	G
	To: SR 167 LaSalle Ave															
West 64	From: SR 167 LaSalle Ave															
	City of Hampton (Maint: 99)	2.36	50000	G	95%	0%	1%	1%	3%	0%	F	NA		54000	G	
	Combined Traffic Estimates for 2 Parallel Roadways on this Route:		93000	G	96%	1%	1%	0%	3%	0%	F	NA		105000	G	
	To: US 60, SR 143 Settlers Landing Rd															
West 64 60	From: US 60, SR 143 Settlers Landing Rd															
	City of Hampton (Maint: 99)	0.38	46000	G	95%	0%	1%	1%	3%	0%	F	NA		51000	G	
	Combined Traffic Estimates for 2 Parallel Roadways on this Route:		90000	G	96%	1%	1%	0%	3%	0%	F	NA		106000	G	
	To: SR 169 Mallory St															
West 64 60	From: SR 169 Mallory St															
	City of Hampton (Maint: 99)	3.93	43000	A	95%	0%	1%	1%	3%	0%	F	0.080	A	45000	A	
	Combined Traffic Estimates for 2 Parallel Roadways on this Route:		88000	A	95%	0%	1%	1%	3%	0%	F	0.079	A	91000	A	
	To: WCL Norfolk															
	From: I-64 West															
West 64	From: I-64 West															
	City of Hampton (Maint: 99)	0.11	4800	G	95%	0%	1%	1%	3%	0%	F	NA		360	G	
	To: SR 143 County St															
	From: NCL Newport News															
105	From: NCL Newport News															
	York County	2.36	15000	G	95%	1%	1%	1%	2%	0%	F	0.102	F	0.590	17000	G
	To: US 17															
	From: NCL Williamsburg															
132	From: NCL Williamsburg															
	York County	0.10	16000	G	97%	1%	1%	0%	0%	0%	F	0.095	N	0.644	17000	G
	To: US 60															

Virginia Department of Transportation  
Traffic Engineering Division  
2008  
Annual Average Daily Traffic Volume Estimates By Section of Route  
York Maintenance Area

Route	Jurisdiction	Length	AADT	QA	4Tire	Bus	-----Truck-----				QC	K Factor	QK	Dir Factor	AAWDT	QW
							2Axle	3+Axle	1Trail	2Trail						
132	From: US 60 Bypass Rd															
	York County	1.16	8300	G	97%	1%	1%	0%	1%	0%	C	0.084	F	0.516	8700	G
	To: SR 143 Merrimac Trail															
134 Hampton Hwy	From: US 17 George Washington Memorial Hwy															
	York County	0.98	20000	G	98%	1%	0%	1%	0%	0%	F	0.094	F	0.609	22000	G
	To: SR 171 Victory Blvd															
134 Hampton Hwy	From: SR 171 Victory Blvd															
	York County	1.54	27000	G	98%	1%	0%	1%	0%	0%	C	0.101	F	0.659	30000	G
	To: 99-600 Big Bethel Rd															
134 Hampton Hwy	From: 99-600 Big Bethel Rd															
	York County	1.77	28000	G	98%	1%	0%	1%	0%	0%	F	0.101	F	0.701	30000	G
	To: NCL Hampton															
134 64	From: SR 134 Magruder Blvd															
	City of Hampton (Maint: 99)	0.55														
	See I-64 for directional traffic volume estimates for this segment.															
	Combined Traffic Estimates for 2 Parallel Roadways on this Route: 154000 G 95% 0% 1% 1% 3% 0% F NA 147000 G															
	To: US 258, SR 134 Mercury Blvd															
134 64	From: US 258, SR 134 Mercury Blvd															
	City of Hampton (Maint: 99)	0.30														
	See I-64 for directional traffic volume estimates for this segment.															
	Combined Traffic Estimates for 2 Parallel Roadways on this Route: 135000 G 95% 0% 1% 1% 3% 0% F NA 130000 G															
	To: US 258, SR 134 Mercury Blvd															
143 Merrimac Trail	From: James City County Line															
	York County	2.50	15000	G	97%	0%	1%	1%	1%	0%	F	0.117	F	0.588	17000	G
	To: James City County Line															
143 Merrimac Trail	From: James City County Line															
	York County	0.76	7900	G	97%	0%	1%	1%	1%	0%	F	0.098	F	0.505	8600	G
	To: ECL Williamsburg															
143 Merrimac Trail	From: NCL Williamsburg															
	York County	0.22	8500	G	97%	1%	1%	0%	1%	0%	F	0.099	F	0.535	9200	G
	To: SR 132															
143 Merrimac Trail	From: SR 132															
	York County	0.60	16000	G	97%	1%	1%	0%	1%	0%	F	0.091	F	0.515	17000	G
	To: I-64															
143 Merrimac Trail	From: I-64															
	York County	0.24	3200	G	97%	1%	1%	0%	1%	0%	F	0.123	F	0.933	3400	G
	To: Camp Peary Main Gate															
162 Second St	From: ECL Williamsburg															
	York County	0.17	23000	G								0.091	N	0.571	25000	G
	To: SR 143 Merrimac Trail															
171 Victory Blvd	From: WCL Newport News															
	York County	0.82	44000	G	98%	0%	1%	0%	1%	0%	C	0.092	F	0.569	48000	G
	To: US 17 George Washington Mem Hwy															
171 Victory Blvd	From: US 17 George Washington Mem Hwy															
	York County	0.35	30000	G	98%	0%	1%	1%	0%	0%	F	0.095	F	0.516	32000	G
	To: SR 134 Hampton Hwy															
171 Victory Blvd	From: SR 134 Hampton Hwy															
	York County	1.02	18000	G	98%	0%	1%	1%	0%	0%	F	0.084	F	0.572	20000	G
	To: 99-600 Big Bethel Rd															
171 Victory Blvd	From: 99-600 Big Bethel Rd															
	York County	1.48	19000	G	98%	0%	1%	1%	0%	0%	F	0.097	F	0.506	21000	G
	To: WCL Poquoson															

Virginia Department of Transportation  
Traffic Engineering Division  
2008  
Annual Average Daily Traffic Volume Estimates By Section of Route  
York Maintenance Area

Route	Jurisdiction	Length	AADT	QA	4Tire	Bus	-----Truck-----				QC	K Factor	QK	Dir Factor	AAWDT	QW
							2Axle	3+Axle	1Trail	2Trail						
171 Victory Blvd	From: York County Line City of Poquoson	0.79	13000	G	98%	0%	1%	1%	0%	0%	C	0.089	F	0.583	14000	G
171 Little Florida Rd	To: SR 172 Wythe Creek Rd From: City of Poquoson	1.00	12000	G	98%	0%	1%	1%	0%	0%	F	0.096	F	0.628	13000	G
171 Little Florida Rd	To: Far Street From: City of Poquoson	0.44	8100	G	98%	0%	1%	1%	0%	0%	F	0.090	F	0.642	8800	G
171 Poquoson Ave	To: Poquoson Ave From: City of Poquoson	0.50	7400	G	97%	1%	1%	1%	0%	0%	C	0.096	F	0.612	8100	G
171 Poquoson Ave	To: Bunting Rd From: City of Poquoson	0.91	3900	G	97%	1%	1%	1%	0%	0%	F	0.089	F	0.624	4200	G
171 Poquoson Ave	To: 147-7050 Ridge Rd From: City of Poquoson	1.00	2800	G	97%	1%	1%	1%	0%	0%	F	0.092	F	0.606	3100	G
171 Messick Rd	To: Messick Rd From: Poquoson Ave City of Poquoson	1.27	1300	G	97%	1%	1%	1%	0%	0%	F	0.095	F	0.602	1400	G
172 Wythe Creek Rd	To: Messick Pt From: NCL Hampton City of Poquoson	0.02	13000	G	98%	0%	1%	1%	0%	0%	C	0.096	F	0.699	14000	G
172 Wythe Creek Rd	To: Alphus St From: City of Poquoson	1.06	15000	G	98%	0%	1%	1%	0%	0%	F	0.095	F	0.636	16000	G
172 Wythe Creek Rd	To: SR 171 Little Fla Rd From: City of Poquoson	0.24	13000	G	98%	0%	1%	1%	0%	0%	F	0.096	F	0.588	14000	G
172 Wythe Creek Rd	To: Hudgins Rd From: City of Poquoson	0.62	8000	G	98%	0%	1%	1%	0%	0%	F	0.095	F	0.581	8700	G
173 Denbigh Blvd	To: Poquoson Ave From: NCL Newport News York County	2.18	15000	A	99%	0%	0%	0%	0%	0%	C	0.104	A	0.548	16000	A
173 Goodwin Neck Rd	To: US 17 GW Mem Hwy From: York County	1.05	9700	G	94%	0%	1%	1%	3%	0%	C	0.092	F	0.534	10000	G
173 Goodwin Neck Rd	To: 99-630 Wolf Trap Rd From: York County	1.10	4800	G	94%	0%	1%	1%	3%	0%	F	0.122	F	0.700	5200	G
173 Goodwin Neck Rd	To: 99-718 Back Creek Rd From: York County	2.23	1500	G	94%	0%	1%	1%	3%	0%	F	0.093	F	0.606	1600	G
199	To: 99-629 East of Tampico Stillwater Lane From: I-64 York County	0.71	23000	G	95%	1%	1%	1%	2%	0%	C	0.088	F	0.514	25000	G
199	To: 99-603 Mooretown Rd From: York County	1.08	22000	G	96%	0%	1%	1%	2%	0%	F	0.088	F	0.509	24000	G
	To: US 60 Richmond Rd															

Virginia Department of Transportation  
Traffic Engineering Division  
2008  
Annual Average Daily Traffic Volume Estimates By Section of Route  
York Maintenance Area

Route	Jurisdiction	Length	AADT	QA	4Tire	Bus	-----Truck-----				QC	K Factor	QK	Dir Factor	AAWDT	QW
							2Axle	3+Axle	1Trail	2Trail						
	From:	US 60 Pocahontas Trail														
199	York County	0.09	27000	G	96%	0%	1%	1%	2%	0%	F	0.093	N	0.553	29000	G
	To:	SR 143 Merrimac Trail														
199	York County	0.94	28000	A	96%	0%	1%	1%	2%	0%	C	0.098	A	0.502	30000	A
	To:	I-64														
199	York County	0.39	9600	G	96%	0%	1%	1%	2%	0%	F	0.088	F	0.600	11000	G
	To:	99-640 Water Country Pkwy														
199	York County	0.62	7200	G	96%	0%	1%	1%	2%	0%	F	0.087	F	0.598	8000	G
	To:	99-641 Penniman Rd														
	From:	ECL Newport News														
238	Old Williamsburg Rd	York County	1.35	9100	A	97%	1%	1%	1%	0%	C	0.114	A	0.594	10000	A
	To:	99-660 Baptist Rd														
238	Old Williamsburg Rd	York County	0.91	8500	G	97%	1%	1%	1%	0%	F	0.099	F	0.728	9200	G
	To:	99-1020; Goosley Rd														
	From:	99-1020 Old Williamsburg Rd														
238	Goosley Rd	York County	1.18	6300	G	97%	1%	1%	1%	0%	F	0.119	F	0.804	6800	G
	To:	US 17 George Washington Mem Hwy														
238	Goosley Rd	York County	0.51	1500	G	97%	1%	1%	1%	0%	F	0.131	F	0.811	1700	G
	To:	SR 704 Cook Rd														
	From:	SR 704; Goosley Rd														
238	Cook Rd	York County	0.27	6000	G	97%	1%	1%	1%	0%	F	0.101	F	0.685	6500	G
	To:	99-1020 Moore House Rd														
	From:	99-1020; Cook Rd														
238	Moore House Rd	York County	0.73	3400	G	97%	1%	1%	1%	0%	F	NA			3700	G
	To:	99-676; Ballard St														
	From:	99-676 Moore House Rd														
238	Ballard St	York County	0.62	2700	G	97%	1%	1%	1%	0%	F	0.154	F	0.94	3000	G
	To:	Main Gate Naval Mine Depot														
	From:	I-64														
East 664	Hampton Roads Beltway	City of Hampton (Maint: 99)	1.13	38000	G	94%	0%	1%	1%	4%	0%	F	NA		NA	
		Combined Traffic Estimates for 2 Parallel Roadways on this Route:		77000	G	94%	0%	1%	1%	4%	0%	F	NA		NA	
		<i>East I-664 is signed as South I-664</i>														
	To:	Powhatan Parkway														
East 664	Hampton Roads Beltway	City of Hampton (Maint: 99)	1.21	38000	G	94%	0%	1%	1%	4%	0%	F	NA		31000	G
		Combined Traffic Estimates for 2 Parallel Roadways on this Route:		89000	G	94%	0%	1%	1%	4%	0%	F	NA		65000	G
		<i>East I-664 is signed as South I-664</i>														
	To:	Aberdeen Road														
East 664	Hampton Roads Beltway	City of Hampton (Maint: 99)	0.66	35000	G	94%	0%	1%	1%	4%	0%	F	NA		33000	G
		Combined Traffic Estimates for 2 Parallel Roadways on this Route:		70000	G	94%	0%	1%	1%	4%	0%	F	NA		69000	G
		<i>East I-664 is signed as South I-664</i>														
	To:	NCL Newport News														

Virginia Department of Transportation  
Traffic Engineering Division  
2008  
Annual Average Daily Traffic Volume Estimates By Section of Route  
York Maintenance Area

Route	Jurisdiction	Length	AADT	QA	4Tire	Bus	-----Truck-----				QC	K Factor	QK	Dir Factor	AAWDT	QW
							2Axle	3+Axle	1Trail	2Trail						
East 664 Hampton Roads Beltway	From: SCL Hampton															
	City of Newport News (Maint: 99)	0.12	35000	G	94%	0%	1%	1%	4%	0%	F	NA		33000	G	
	Combined Traffic Estimates for 2 Parallel Roadways on this Route:		70000	G	94%	0%	1%	1%	4%	0%	F	NA		69000	G	
	<i>East I-664 is signed as South I-664</i>															
East 664 Hampton Roads Beltway	To: Roanoke Ave; Chestnut St															
	City of Newport News (Maint: 99)	1.02	33000	G	94%	0%	1%	1%	4%	0%	F	NA		27000	G	
	Combined Traffic Estimates for 2 Parallel Roadways on this Route:		65000	G	94%	0%	1%	1%	4%	0%	F	NA		56000	G	
	<i>East I-664 is signed as South I-664</i>															
East 664 Hampton Roads Beltway	To: SR 143 Jefferson Ave; 35th St															
	City of Newport News (Maint: 99)	1.64	20000	G	94%	0%	1%	1%	4%	0%	F	NA		25000	G	
	Combined Traffic Estimates for 2 Parallel Roadways on this Route:		45000	G	94%	0%	1%	1%	4%	0%	F	NA		51000	G	
	<i>East I-664 is signed as South I-664</i>															
East 664 Monitor Merrimac Memorial Bridge Tunnel	To: Terminal Ave															
	City of Newport News (Maint: 99)	2.84	27000	A	94%	0%	1%	1%	4%	0%	F	0.111	A	28000	A	
	Combined Traffic Estimates for 2 Parallel Roadways on this Route:		55000	A	94%	0%	1%	1%	4%	0%	F	NA		58000	A	
	<i>East I-664 is signed as South I-664</i>															
West 664 Hampton Roads Beltway	To: WCL Suffolk															
	From: I-64															
	City of Hampton (Maint: 99)	1.66	39000	G	94%	0%	1%	1%	4%	0%	F	NA		37000	G	
	Combined Traffic Estimates for 2 Parallel Roadways on this Route:		77000	G	94%	0%	1%	1%	4%	0%	F	NA		NA		
	<i>West I-664 is signed as North I-664</i>															
West 664 Hampton Roads Beltway	To: Powhatan Parkway															
	From: I-64															
	City of Hampton (Maint: 99)	1.27	52000	G	94%	0%	1%	1%	4%	0%	F	NA		34000	G	
	Combined Traffic Estimates for 2 Parallel Roadways on this Route:		89000	G	94%	0%	1%	1%	4%	0%	F	NA		65000	G	
	<i>West I-664 is signed as North I-664</i>															
West 664 Hampton Roads Beltway	To: Aberdeen Road															
	From: I-64															
	City of Hampton (Maint: 99)	0.28	34000	G	94%	0%	1%	1%	4%	0%	F	NA		36000	G	
	Combined Traffic Estimates for 2 Parallel Roadways on this Route:		70000	G	94%	0%	1%	1%	4%	0%	F	NA		69000	G	
	<i>West I-664 is signed as North I-664</i>															
West 664 Hampton Roads Beltway	To: NCL Newport News															
	From: SCL Hampton															
	City of Newport News (Maint: 99)	0.55	34000	G	94%	0%	1%	1%	4%	0%	F	NA		36000	G	
	Combined Traffic Estimates for 2 Parallel Roadways on this Route:		70000	G	94%	0%	1%	1%	4%	0%	F	NA		69000	G	
	<i>West I-664 is signed as North I-664</i>															
	To: Roanoke Avenue; Chestnut St															

Virginia Department of Transportation  
 Traffic Engineering Division  
 2008  
 Annual Average Daily Traffic Volume Estimates By Section of Route  
 York Maintenance Area

Route	Jurisdiction	Length	AADT	QA	4Tire	Bus	-----Truck-----				QC	K Factor	QK	Dir Factor	AAWDT	QW
							2Axle	3+Axle	1Trail	2Trail						
West 664 Hampton Roads Beltway	From: Roanoke Ave; Chestnut St															
	City of Newport News (Maint: 99)	0.78	<b>32000</b>	<b>G</b>	94%	0%	1%	1%	4%	0%	F	NA		29000	G	
	Combined Traffic Estimates for 2 Parallel Roadways on this Route:		<b>65000</b>	<b>G</b>	94%	0%	1%	1%	4%	0%	F	NA		56000	G	
	<i>West I-664 is signed as North I-664</i>															
West 664 Hampton Roads Beltway	To: SR 143 Jefferson Ave; 35th St															
	City of Newport News (Maint: 99)	1.41	<b>25000</b>	<b>G</b>	94%	0%	1%	1%	4%	0%	F	NA		25000	G	
	Combined Traffic Estimates for 2 Parallel Roadways on this Route:		<b>45000</b>	<b>G</b>	94%	0%	1%	1%	4%	0%	F	NA		51000	G	
	<i>West I-664 is signed as North I-664</i>															
West 664 Monitor Merrimac Memorial Bridge Tunnel	To: Terminal Ave															
	City of Newport News (Maint: 99)	2.93	<b>28000</b>	<b>A</b>	94%	0%	1%	1%	4%	0%	F	0.108	A	30000	A	
	Combined Traffic Estimates for 2 Parallel Roadways on this Route:		<b>55000</b>	<b>A</b>	94%	0%	1%	1%	4%	0%	F	NA		58000	A	
	<i>West I-664 is signed as North I-664</i>															
90003 Colonial Parkway	To: WCL Suffolk															
	From: Williamsburg Corporate Limit	10.77	<b>6000</b>	<b>O</b>								NA		NA		
90003 Colonial Parkway	To: US 17															
	From: York County (Maint: US )	0.59	<b>2200</b>	<b>O</b>								NA		NA		
	To: 99-1020, Moore House Rd; Yorktown Visitor Center															



Virginia Department of Transportation  
Traffic Engineering Division  
2008  
Annual Average Daily Traffic Volume Estimates By Section of Route  
York Maintenance Area

Route	Length	AADT	QA	4Tire	Bus	-----Truck-----				QC	K Factor	QK	Dir Factor	AAWDT	QW	Year
						2Axle	3+Axle	1Trail	2Trail							
<b>James City County</b>																
(F137) Rochambeau Dr	4.69	4200	R											NA		09/20/2007
<b>York County</b>																
(F137) Rochambeau Dr	0.72	9200	R											NA		09/20/2007
(F138) Winchester Rd	0.98	NA												NA		
(F139)	0.21	7	R											NA		09/20/2007
<b>City of Newport News</b>																
(F141)	0.08	NA												NA		
<b>York County</b>																
(F280) Roy Lane	0.22	48	R											NA		09/20/2007
(F668) Paynes Rd	0.21	100	R											NA		09/20/2007
(F670) Cardinal Lane	0.52	430	R											NA		08/21/2007
(F671)	0.16	NA												NA		
(600) Big Bethel Rd	1.00	9900	G	99%	0%	0%	0%	0%	0%	C	0.092	F	0.528	11000	G	2008
(600) Big Bethel Rd	1.13	5800	G	99%	0%	0%	0%	0%	0%	F	0.097	F	0.514	6300	G	2008
(600) Big Bethel Rd	0.10	5500	R											NA		02/05/2004
(600) Big Bethel Rd	0.09	5700	R											NA		02/05/2004
(600) Tide Mill Rd	0.22	780	R											NA		02/05/2004
(600) Tide Mill Rd	0.30	470	R											NA		02/05/2004
(600) Tide Mill Rd	0.09	200	R											NA		02/05/2004
(600) Tide Mill Rd	0.05	280	R											NA		08/21/2007
(601) Boundary Rd	0.12	120	R											NA		02/03/2004
(601) Boundary Rd	0.18	140	R											NA		02/03/2004
(602) Fenton Mill Rd	1.95	590	R											NA		02/10/2004

Virginia Department of Transportation  
Traffic Engineering Division  
2008  
Annual Average Daily Traffic Volume Estimates By Section of Route  
York Maintenance Area

Route	Length	AADT	QA	4Tire	Bus	Truck				QC	K Factor	QK	Dir Factor	AAWDT	QW	Year
						2Axle	3+Axle	1Trail	2Trail							
<b>York County</b>																
(602) Fenton Mill Rd	0.86	1100	R								NA			NA		02/10/2004
						From: 99-646 Newman Rd										
(602) Fenton Mill Rd	0.85	530	R								NA			NA		02/10/2004
						From: 99-1601 Quaker Meeting House Rd										
						To: James City County Line; 47-602										
(603) Mooretown Rd	0.73	5400	G	97%	1%	1%	0%	1%	0%	F	0.088	F	0.505	5800	G	2008
						From: End State Maintenance										
						To: 99-645 Airport Rd										
(603) Mooretown Rd	1.29	7900	G	97%	1%	1%	0%	1%	0%	C	0.090	F	0.504	8500	G	2008
						From: James City County Line; 99-645 Airport Rd										
						To: James City County Line; 47-1447 Rain Tree Way										
(603)	1.38	2100	R								NA			NA		02/10/2004
						From: FR-137 Rochambeau Dr										
(604) Tom Thomas Rd	0.39	1500	R								NA			NA		09/26/2007
						To: 99-602 Fenton Mill Rd										
(604) Barlow Rd	1.91	1400	R								NA			NA		02/10/2004
						From: 99-1626 Auburn Lane										
(604) Barlow Rd	0.28	1200	G								NA			1200	G	2008
						From: 99-646 Newman Rd										
(604) Barlow Rd	0.05	100	R								NA			NA		02/10/2004
						To: 99-1627 Londonderry Lane										
(605) Winthrop Rd	0.06	160	R								NA			NA		02/10/2004
						From: 99-641 Penniman Rd										
(605) Winthrop Rd	0.06	120	R								NA			NA		02/10/2004
						From: 99-608 Catesby Lane										
						To: 99-609 Burnham Rd										
(606) Running Man Trail	0.85	3800	R								NA			NA		02/05/2004
						From: 99-600 Big Bethel Rd										
(606) Running Man Trail	0.07	1500	R								NA			NA		02/05/2004
						From: 99-1735 Anacostia Turn										
(606) Running Man Trail	0.07	1600	R								NA			NA		02/05/2004
						From: 99-1733										
(606) Running Man Trail	0.07	1700	R								NA			NA		02/05/2004
						From: 99-1732 SOUTH										
(606) Running Man Trail	0.07	1900	R								NA			NA		02/05/2004
						From: 99-1730 S, Quantico Loop										
(606) Running Man Trail	0.04	1800	R								NA			NA		02/05/2004
						From: 99-1731 Kicotan Turn										
(606) Running Man Trail	0.06	2000	R								NA			NA		02/05/2004
						From: 99-1730 N, Quantico Loop										
(606) Running Man Trail	0.17	1600	G								NA			1600	G	2008
						From: 99-1630 Tuckahoe Trace										
(606) Calthrop Neck Rd	0.75	4000	R								NA			NA		02/05/2004
						From: SR 171 Victory Blvd										
(606) Calthrop Neck Rd	0.38	1100	R								NA			NA		02/05/2004
						From: 99-682 Lambs Creek Dr										
(606) Calthrop Neck Rd	0.54	490	R								NA			NA		02/05/2004
						From: 99-1524 River Point Dr										
						To: Dead End										
(607) Harrop Lane	0.06	750	R								NA			NA		02/10/2004
						From: 99-641 Penniman Rd										
						To: 99-608 Catesby Lane										

Virginia Department of Transportation  
Traffic Engineering Division  
2008  
Annual Average Daily Traffic Volume Estimates By Section of Route  
York Maintenance Area

Route	Length	AADT	QA	4Tire	Bus	-----Truck-----				QC	K Factor	QK	Dir Factor	AAWDT	QW	Year
						2Axle	3+Axle	1Trail	2Trail							
<b>York County</b>																
(607) Harrop Lane	0.06	350	R			From: 99-608 Catesby Lane					NA			NA		02/10/2004
(607) Harrop Lane	0.06	30	R			To: 99-609 Burnham Rd					NA			NA		02/10/2004
						To: Dead End										
(608) Catesby Lane	0.23	260	R			From: Dead End					NA			NA		02/10/2004
(608) Catesby Lane	0.12	300	R			To: 99-609 Burnham Rd					NA			NA		02/20/2004
(608) Catesby Lane	0.10	150	R			To: 99-607 Harrop Lane					NA			NA		02/10/2004
						To: 99-605 Winthrop Rd										
(609) Burnham Rd	0.13	280	R			From: Dead End					NA			NA		02/10/2004
(609) Burnham Rd	0.10	80	R			To: 99-608 Catesby Lane					NA			NA		02/10/2004
(609) Burnham Rd	0.10	100	R			To: 99-607 Harrop Lane					NA			NA		02/10/2004
						To: 99-605 Winthrop Rd										
(610) Jernigan Lane	0.31	280	R			From: 99-618 Hodges Cove Rd					NA			NA		02/11/2004
(610) Jernigan Lane	0.05	110	R			To: 99-1274 Nobles Landing Rd					NA			NA		02/11/2004
						To: Dead End										
(611) Maynor Dr	0.05	210	R			From: 99-612					NA			NA		02/10/2004
						To: 99-720 Wilkins Dr										
(612)	0.12	270	R			From: 99-611 Maynor Dr; Begin Loop					NA			NA		02/11/2004
(612)	0.12	190	R			To: 99-647 Maynor Dr					NA			NA		02/11/2004
						To: End Loop										
(613) Darby Rd	0.40	1900	R			From: US 17 George Washington Mem Hwy					NA			NA		02/11/2004
(613) Darby Rd	0.40	280	R			To: 99-653 Firby Rd					NA			NA		02/11/2004
						To: Dead End										
(614) Showalter Rd	1.49	2300	R			From: US 17 George Washington Mem Hwy					NA			NA		02/11/2004
						To: 99-620 Lakeside Dr										
(615) Charles Rd	0.54	380	R			From: 99-658 Yorkville Rd					NA			NA		02/11/2004
						To: Dead End										
(616) Patricks Creek Rd	0.50	350	R			From: 99-620 Link Rd					NA			NA		02/11/2004
						To: Dead End										
(617) Railway Rd	0.30	740	R			From: 99-620 Link Rd					NA			NA		02/11/2004
(617) Railway Rd	0.43	430	R			To: 99-657 Wynne Rd					NA			NA		02/11/2004
						To: Dead End										
(618) Hodges Cove Rd	0.10	410	R			From: 99-620 Link Rd					NA			NA		02/11/2004
						To: 99-610 Jernigan Lane										

Virginia Department of Transportation  
Traffic Engineering Division  
2008  
Annual Average Daily Traffic Volume Estimates By Section of Route  
York Maintenance Area

Route	Length	AADT	QA	4Tire	Bus	-----Truck-----				QC	K Factor	QK	Dir Factor	AAWDT	QW	Year
						2Axle	3+Axle	1Trail	2Trail							
<b>York County</b>																
(618) Hodges Cove Rd	0.45	230	R								NA		NA			02/11/2004
(619) Ship Point Rd	0.13	1200	R								NA		NA			02/11/2004
(619) Ship Point Rd	0.50	730	R								NA		NA			02/11/2004
(619) Anchor Dr	0.13	230	R								NA		NA			02/11/2004
(619) Anchor Dr	0.03	40	R								NA		NA			02/11/2004
(620) Oriana Rd	2.56	5700	G	99%	0%	0%	1%	0%	0%	C	0.099	F	0.614	6200	G	2008
(620) Lakeside Dr	0.51	8200	G	99%	0%	0%	1%	0%	0%	F	0.087	F	0.594	8900	G	2008
(620) Lakeside Dr	1.50	4000	G	99%	0%	0%	1%	0%	0%	F	0.097	F	0.627	4400	G	2008
(620) Railway Rd	0.75	2300	R								NA		NA			02/25/2004
(620) Link Rd	0.22	1300	R								NA		NA			02/25/2004
(620) Link Rd	0.71	760	R								NA		NA			02/25/2004
(620) Link Rd	0.22	940	R								NA		NA			02/25/2004
(620) Holly Point Rd	0.40	170	R								NA		NA			02/25/2004
(621) Grafton Dr	0.63	2500	R								NA		NA			02/25/2004
(621) Dare Rd	1.61	3900	G	97%	2%	1%	0%	0%	0%	C	0.092	F	0.574	4200	G	2008
(621) Dare Rd	0.86	2700	R								NA		NA			02/25/2004
(621) Dare Rd	0.20	1300	R								NA		NA			02/25/2004
(621) Dare Rd	0.17	640	R								NA		NA			02/25/2004
(621) Dare Rd	0.33	450	R								NA		NA			02/25/2004
(622) Brick Church Rd	0.10	1200	R								NA		NA			1994
(622) Brick Church Rd	0.56	1200	R								NA		NA			1994
(622) Brick Church Rd	0.22	430	R								NA		NA			08/21/2007
(622) Seaford Rd	0.45	8600	G	98%	1%	1%	1%	0%	0%	C	0.101	F	0.663	9400	G	2008

Virginia Department of Transportation  
Traffic Engineering Division  
2008  
Annual Average Daily Traffic Volume Estimates By Section of Route  
York Maintenance Area

Route	Length	AADT	QA	4Tire	Bus	Truck				QC	K Factor	QK	Dir Factor	AAWDT	QW	Year	
						2Axle	3+Axle	1Trail	2Trail								
<b>York County</b>																	
(622) Seaford Rd	1.85	6200	G	98%	1%	1%	1%	0%	0%	F	0.093	F	0.630	6700	G	2008	
						From: 99-1238 Ellerson Ct											
						To: 99-718 W, Back Creek Rd											
(622) Seaford Rd	0.53	2100	R								NA		NA			02/26/2004	
						From: 99-718 E, Back Creek Rd											
(622) Seaford Rd	0.66	1200	R								NA		NA			02/26/2004	
						From: 99-787 W, Old Seaford Rd											
(622) Seaford Rd	0.04	760	R								NA		NA			02/25/2004	
						From: 99-623 Wildey Rd											
(622) Seaford Rd	0.33	650	R								NA		NA			02/25/2004	
						From: 99-670 Hansford Lane											
(622)	0.12	4	R								NA		NA			02/25/2004	
						From: 99-712 Bay Tree Beach Rd; York Point Rd											
						To: Dead End											
(623) Wildey Rd	0.35	220	R								NA		NA			02/25/2004	
						From: Dead End											
(623) Wildey Rd	0.25	340	R								NA		NA			02/25/2004	
						From: 99-674 Presson Rd											
						To: 99-622 Seaford Rd											
(624) Sparrer Rd	0.10	60	R								NA		NA			02/26/2004	
						From: Dead End											
(624) Sparrer Rd	0.25	350	R								NA		NA			02/26/2004	
						From: 99-748 Chismans Point Rd											
						To: 99-787 Old Seaford Rd											
(625) Purgold Rd	0.10	130	G								NA		130	G		2008	
						From: 99-652 Claxton Creek Rd											
(625) Purgold Rd	0.14	180	R								NA		NA			03/02/2004	
						From: 99-696 Mary Ann Dr											
						To: 99-626 Shirley Rd											
(626) Shirley Rd	0.12	880	R								NA		NA			03/02/2004	
						From: 99-718 Back Creek Rd											
(626) Shirley Rd	0.16	730	R								NA		NA			03/02/2004	
						From: 99-669 Hidden Lane											
(626) Shirley Rd	0.13	470	R								NA		NA			03/02/2004	
						From: 99-625 Purgold Rd											
						To: Dead End											
(627) Woods Rd	0.14	840	R								NA		NA			03/02/2004	
						From: 99-622 Seaford Rd											
						To: 99-718 E, Back Creek Rd											
(627) Landing Rd	0.36	610	R								NA		NA			03/02/2004	
						From: 99-718 W, Back Creek Rd											
(627) Landing Rd	0.04	20	R								NA		NA			03/02/2004	
						From: 99-689 Harbor Cres											
						To: Dead End											
(628) Lewis Dr	0.30	300	R								NA		NA			03/02/2004	
						From: Dead End											
						To: 99-622 Seaford Rd											
(629) Dandy Loop Rd	0.20	1600	R								NA		NA			03/19/2004	
						From: SR 173 Goodwin Neck Rd											
(629) Dandy Loop Rd	0.40	600	R								NA		NA			03/19/2004	
						From: 99-656 S, Middle Rd											
(629) Dandy Loop Rd	0.10	360	R								NA		NA			03/19/2004	
						From: 99-743 W, Buckingham Dr											
						To: 99-743 E, Buckingham Dr											

Virginia Department of Transportation  
Traffic Engineering Division  
2008  
Annual Average Daily Traffic Volume Estimates By Section of Route  
York Maintenance Area

Route	Length	AADT	QA	4Tire	Bus	-----Truck-----				QC	K Factor	QK	Dir Factor	AAWDT	QW	Year
						2Axle	3+Axle	1Trail	2Trail							
<b>York County</b>																
(629) Dandy Loop Rd	0.40	320	R								NA			NA		03/19/2004
(629) Dandy Loop Rd	1.20	1400	R								NA			NA		03/19/2004
(629) Stillwater Lane	0.20	320	R								NA			NA		03/19/2004
(630) Amory Lane	0.10	3300	R								NA			NA		03/19/2004
(630) Wolf Trap Rd	1.53	8000	G	98%	0%	1%	0%	0%	0%	C	0.098	F	0.565	8700	G	2008
(630) Wolf Trap Rd	0.88	1800	R								NA			NA		03/19/2004
(631) Waterview Rd	0.89	820	R								NA			NA		03/19/2004
(631) Waterview Rd	0.80	360	R								NA			NA		03/19/2004
(632) Old Wormley Creek Rd	0.22	1000	R								NA			NA		03/19/2004
(632) Old Wormley Creek Rd	0.78	880	R								NA			NA		03/19/2004
(633) Cornwallis Rd	0.07	80	R								NA			NA		03/19/2004
(633) Cornwallis Rd	0.03	50	R								NA			NA		03/19/2004
(634) Old York Hampton Hwy	1.20	3700	G	98%	0%	1%	0%	1%	0%	C	0.102	F	0.543	4100	G	2008
(634) Old York Hampton Hwy	0.11	2400	F	99%	0%	0%	0%	0%	0%	C	0.1	F		2600	F	2008
(634) (718) Hornsbyville Rd	1.34	3200	G	96%	3%	1%	0%	0%	0%	C	0.133	F	0.554	3400	G	2008
(634) Old York Hampton Hwy	0.27	4400	G	96%	3%	1%	0%	0%	0%	C	0.118	F	0.539	4800	G	2008
(634) Old York Hampton Hwy	0.75	3300	G	96%	3%	1%	0%	0%	0%	F	0.124	F	0.595	3600	G	2008
(634) Surrender Rd	1.27	360	R								NA			NA		02/03/2004
(635) Marl Pit Rd	0.30	100	R								NA			NA		1994
(636) Richneck Rd	0.84	1400	G	98%	0%	1%	0%	0%	0%	C	0.111	F	0.524	1500	G	2008
(637) Crawford Rd	2.87	350	R								NA			NA		02/03/2004
(637) Union Rd	0.32	180	R								NA			NA		1994

Virginia Department of Transportation  
Traffic Engineering Division  
2008  
Annual Average Daily Traffic Volume Estimates By Section of Route  
York Maintenance Area

Route	Length	AADT	QA	4Tire	Bus	-----Truck-----				QC	K Factor	QK	Dir Factor	AAWDT	QW	Year
						2Axle	3+Axle	1Trail	2Trail							
<b>York County</b>																
(637) Union Rd	0.30	90	R									NA		NA		1994
(639) Maple Rd	0.45	280	R									NA		NA		02/03/2004
(640) Water Country Pkwy	0.13	1200	R									NA		NA		04/06/2004
(640) Water Country Parkway	0.23	1900	R									NA		NA		04/06/2004
(640) Water Country Parkway	0.23	370	R									NA		NA		10/31/2001
(640) Water Country Parkway	0.01	70	R									NA		NA		1994
(641) Penniman Rd	0.64	2300	G	97%	1%	1%	0%	0%	0%	F	0.094	F	0.671	2500	G	2008
(641) Penniman Rd	0.86	5800	G	97%	1%	1%	0%	0%	0%	C	0.083	F	0.503	6300	G	2008
(641) Penniman Rd	1.65	2000	G	97%	1%	1%	0%	0%	0%	F	0.085	F	0.519	2200	G	2008
(641) Penniman Rd	1.19	4700	A	98%	0%	0%	0%	1%	0%	C	0.131	A	0.634	5200	A	2008
(641) Penniman Rd	0.17	2400	R									NA		NA		04/06/2004
(642) Oak Dr	0.22	1400	R									NA		NA		04/06/2004
(642) Queens Creek Rd	0.20	2100	R									NA		NA		04/15/2004
(642) Queens Creek Rd	0.10	2400	R									NA		NA		04/15/2004
(642) Queens Creek Rd	0.36	1800	R									NA		NA		04/15/2004
(642) Queens Creek Rd	0.04	190	R									NA		NA		04/15/2004
(642) Queens Creek Rd	0.05	48	R									NA		NA		08/21/2007
(643) Caran Rd	0.08	350	R									NA		NA		04/27/2004
(643) Caran Rd	0.06	310	R									NA		NA		04/27/2004
(643) Caran Rd	0.06	50	R									NA		NA		04/27/2004
(644) Old Dare Rd	0.13	80	R									NA		NA		04/28/2004
(645) Airport Rd	0.48	5100	R									NA		NA		04/07/2004

Virginia Department of Transportation  
Traffic Engineering Division  
2008  
Annual Average Daily Traffic Volume Estimates By Section of Route  
York Maintenance Area

Route	Length	AADT	QA	4Tire	Bus	-----Truck-----				QC	K Factor	QK	Dir Factor	AAWDT	QW	Year
						2Axle	3+Axle	1Trail	2Trail							
<b>York County</b>																
(645) Airport Rd	1.16	5400	R				99-749				NA			NA		04/07/2004
(645) Airport Rd	0.36	5700	R				99-737				NA			NA		04/07/2004
							FR-137 Rochambeau Dr									
(646) Lightfoot Rd	1.75	9400	G	97%	0%	1%	0%	0%	0%	C	0.085	F	0.551	10000	G	2008
(646) Newman Rd	1.30	2500	G	97%	0%	1%	0%	0%	0%	F	0.097	F	0.610	2700	G	2008
							99-602 Fenton Mill Rd									
							James City County Line									
(647) Maynor Dr	0.05	300	R				99-642 Queens Creek Rd				NA			NA		04/15/2004
							99-612									
(648) Browns Lane	0.32	340	R				Dead End				NA			NA		02/03/2004
							SR 238 Yorktown Rd									
(649) Rich Rd	0.33	220	R				Dead End				NA			NA		04/28/2004
							99-680 Rich Rd									
(650) Lafayette Rd	0.18	60	R				SR 238 Washington Rd				NA			NA		02/03/2004
							99-633 Cornwallis Rd									
(651) Ilex Dr	0.40	220	R				Dead End				NA			NA		04/28/2004
							99-621 Dare Rd									
(652) Claxton Creek Rd	0.32	210	G				99-718 Back Creek Rd				NA			210	G	2008
							99-625 Purgold Rd									
(652) Claxton Creek Rd	0.10	30	R				Dead End				NA			NA		03/02/2004
							99-613 Darby Rd									
(653) Firby Rd	0.30	270	R				Dead End				NA			NA		02/11/2004
							99-746 Pinehurst Dr									
(654) Walden Dr	0.20	100	R				Dead End				NA			NA		04/28/2004
							99-661 Piney Point Rd									
(654) Cove Crescent	0.13	130	R				Cul-de-Sac				NA			NA		04/28/2004
							99-630 Wolf Trap Rd									
(655) Allens Mill Rd	1.17	1500	R				99-621 E, Dare Rd				NA			NA		04/28/2004
							99-621 W, Dare Rd									
(655) Allens Mill Rd	0.03	90	R				99-644 Old Dare Rd				NA			NA		04/28/2004
							99-629 WEST; Goodwin Neck Rd									
(656) Middle Rd	0.48	350	R				99-629 EAST; Dandy Loop Rd				NA			NA		03/19/2004
							99-617 Railway Rd									
(657) Wynne Rd	0.50	300	R				Dead End				NA			NA		02/11/2004
							99-620 Lakeside Dr									
(658) Yorkville Rd	0.10	2600	R				99-615 Charles Rd				NA			NA		04/28/2004
							99-1522 W, Lorna Doone Dr									



Virginia Department of Transportation  
Traffic Engineering Division  
2008  
Annual Average Daily Traffic Volume Estimates By Section of Route  
York Maintenance Area

Route	Length	AADT	QA	4Tire	Bus	-----Truck-----				QC	K Factor	QK	Dir Factor	AAWDT	QW	Year
						2Axle	3+Axle	1Trail	2Trail							
<b>York County</b>																
(658) Yorkville Rd	0.10	1600	R											NA	NA	04/28/2004
(658) Yorkville Rd	0.09	1400	R											NA	NA	04/28/2004
(658) Yorkville Rd	0.16	1000	R											NA	NA	04/28/2004
(658) Yorkville Rd	0.20	340	R											NA	NA	04/28/2004
(658) Yorkville Rd	0.20	120	R											NA	NA	04/28/2004
(659) Dogwood Rd	0.03	20	R											NA	NA	08/21/2007
(659) Dogwood Rd	0.60	360	R											NA	NA	02/10/2004
(660) Baptist Rd	0.10	110	R											NA	NA	02/03/2004
(660) Baptist Rd	1.65	1800	R											NA	NA	02/03/2004
(661) Piney Point Rd	0.35	110	R											NA	NA	04/28/2004
(661) Piney Point Rd	0.05	330	R											NA	NA	04/28/2004
(661) Piney Point Rd	0.08	500	R											NA	NA	04/28/2004
(661) Piney Point Rd	0.08	620	R											NA	NA	04/28/2004
(661) Piney Point Rd	0.09	990	R											NA	NA	04/28/2004
(662) Arden Dr	0.04	370	R											NA	NA	04/27/2004
(662) Arden Dr	0.06	230	R											NA	NA	04/27/2004
(662) Arden Dr	0.02	47	R											NA	NA	04/27/2004
(663) Robanna Dr	0.07	460	R											NA	NA	03/05/2004
(663) Robanna Dr	0.08	660	R											NA	NA	03/05/2004
(663) Robanna Dr	0.09	640	R											NA	NA	03/05/2004
(663) Robanna Dr	0.04	540	R											NA	NA	03/05/2004
(663) Robanna Dr	0.06	270	R											NA	NA	03/05/2004
(663) Robanna Dr	0.21	400	R											NA	NA	03/05/2004

Virginia Department of Transportation  
 Traffic Engineering Division  
 2008  
 Annual Average Daily Traffic Volume Estimates By Section of Route  
 York Maintenance Area

Route	Length	AADT	QA	4Tire	Bus	-----Truck-----				QC	K Factor	QK	Dir Factor	AAWDT	QW	Year
						2Axle	3+Axle	1Trail	2Trail							
<b>York County</b>																
(665) Kelsey Rd	0.12	130	R			From: 99-662 Arden Dr					NA			NA		04/27/2004
						To: Dead End										
(666) Coburn Ct	0.15	30	R			From: SR 238 Yorktown Rd					NA			NA		02/03/2004
						To: NCL Newport News										
(667) Jason Dr	0.06	210	R			From: 99-722					NA			NA		04/29/2004
						To: 99-722										
(668) Curtis Dr	0.06	2000	R			From: 47-668; 99-641; York County Line					NA			NA		04/29/2004
						To: 99-724 Stewart Dr										
(668) Curtis Dr	0.07	1500	R			From: 99-720 Wilkins Dr					NA			NA		04/29/2004
						To: Dead End										
(669) Hidden Lane	0.10	60	R			From: 99-626 Shirley Rd					NA			NA		03/02/2004
						To: 99-622 Seaford Rd										
(670) Hansford Lane	0.34	110	R			From: Dead End					NA			NA		02/25/2004
						To: Dead End										
(671) Weston Rd	0.05	70	R			From: Dead End					NA			NA		04/28/2004
						To: 99-1295 Berrys Landing										
(671) Weston Rd	0.35	400	R			From: 99-621 Dare Rd					NA			NA		04/28/2004
						To: Dead End										
(672) Crockett Rd	0.09	230	R			From: 99-1247 Glenn Cove					NA			NA		02/26/2004
						To: 99-1246 Charles Circle										
(672) Crockett Rd	0.08	280	R			From: 99-1245 Evergreen Circle					NA			NA		02/26/2004
						To: 99-787 Old Seaford Rd										
(672) Crockett Rd	0.09	490	R			From: 99-718 Back Creek Rd					NA			NA		02/26/2004
						To: Dead End										
(673) Parker Lane	0.20	150	R			From: Dead End					NA			NA		03/23/2004
						To: Dead End										
(674) Presson Rd	0.30	120	R			From: 99-623 Wildey Rd					NA			NA		02/25/2004
						To: Dead End										
(675) Mansion Rd	0.54	820	R			From: 99-782 Carys Chapel Rd					NA			NA		08/21/2007
						To: SR 238 Washington Rd										
(676) Moore House Rd	0.28	200	R			From: 99-633 Cornwallis Rd					NA			NA		02/03/2004
						To: Cul-de-Sac										
(676) Moore House Rd	0.38	40	R			From: 47-677; 1120					NA			NA		02/03/2004
						To: 99-642 Oak Dr										
(677) Government Rd	0.21	2100	R			From: 99-641 Penniman Rd					NA			NA		04/06/2004
						To: 99-641 Penniman Rd										

Virginia Department of Transportation  
Traffic Engineering Division  
2008  
Annual Average Daily Traffic Volume Estimates By Section of Route  
York Maintenance Area

Route	Length	AADT	QA	4Tire	Bus	-----Truck-----				QC	K Factor	QK	Dir Factor	AAWDT	QW	Year
						2Axle	3+Axle	1Trail	2Trail							
<b>York County</b>																
(678) Cockletown Rd	0.08	600	R									NA		NA		03/23/2004
(678) Cockletown Rd	0.08	430	R									NA		NA		03/23/2004
(678) Harrod Lane	0.40	330	R									NA		NA		03/23/2004
(679) Lindsay Landing Lane	0.12	2300	R									NA		NA		04/29/2004
(679) Lindsay Landing Lane	0.12	1500	R									NA		NA		04/29/2004
(679) Lindsay Landing Lane	0.08	1300	R									NA		NA		04/29/2004
(679) Lindsay Landing Lane	0.16	800	R									NA		NA		04/29/2004
(679) Lindsay Landing Lane	0.14	450	R									NA		NA		04/29/2004
(679) Lindsay Landing Lane	0.19	300	R									NA		NA		04/29/2004
(679) Lindsay Landing Lane	0.25	80	R									NA		NA		04/29/2004
(680) Rich Rd	0.25	580	R									NA		NA		04/28/2004
(681) Bethany Terrace	0.10	170	R									NA		NA		02/05/2004
(682) Lambs Creek Dr	0.25	930	R									NA		NA		02/05/2004
(682) Lambs Creek Dr	0.04	430	R									NA		NA		02/05/2004
(682) Lambs Creek Dr	0.10	350	R									NA		NA		02/05/2004
(682) Lambs Creek Dr	0.07	220	R									NA		NA		02/05/2004
(682) Lambs Creek Dr	0.03	80	R									NA		NA		02/05/2004
(683) Carpenter Dr	0.07	150	R									NA		NA		02/05/2004
(684) Creek Terrace	0.17	80	R									NA		NA		02/05/2004
(685) Blalock Dr	0.05	70	R									NA		NA		04/29/2004
(686) Cheadle Loop Rd	0.25	960	R									NA		NA		03/05/2004
(686) Cheadle Loop Rd	0.20	890	R									NA		NA		03/05/2004

Virginia Department of Transportation  
Traffic Engineering Division  
2008  
Annual Average Daily Traffic Volume Estimates By Section of Route  
York Maintenance Area

Route	Length	AADT	QA	4Tire	Bus	-----Truck-----				QC	K Factor	QK	Dir Factor	AAWDT	QW	Year
						2Axle	3+Axle	1Trail	2Trail							
<b>York County</b>																
(686) Cheadle Loop Rd	0.23	280	R			From: 99-1260 Gregory Dr					NA			NA		03/05/2004
(686) Cheadle Loop Rd	0.07	230	R			To: 99-1257 E, Sharon Dr					NA			NA		03/05/2004
(686) Cheadle Loop Rd	0.28	560	R			From: 99-793 Goose Creek Rd					NA			NA		03/05/2004
(686) Cheadle Loop Rd	0.07	600	R			To: 99-1258 Joanne Dr					NA			NA		03/05/2004
(686) Cheadle Loop Rd	0.04	640	R			From: 99-1259 Sue Court					NA			NA		03/05/2004
(686) Cheadle Loop Rd						To: 99-622 N, Seaford Rd										
(687) Springfield Rd	0.32	150	R			From: 99-641 Penniman Rd					NA			NA		04/06/2004
(687) Springfield Rd						To: Dead End										
(688) Pine Tree Rd	0.04	40	R			From: Dead End					NA			NA		04/29/2004
(688) Pine Tree Rd						To: 99-722										
(689) Harbor Cres	0.11	390	R			From: Cul-de-Sac					NA			NA		03/02/2004
(689) Harbor Cres						To: 99-627 Landing Rd										
(690) Commons Way	0.39	1800	R			From: Dead End					NA			NA		04/27/2004
(690) Commons Way						To: US 60 Bypass Rd										
(690) Palace Lane	0.22	140	R			From: 99-643 Caran Rd					NA			NA		04/27/2004
(690) Palace Lane						To: Dead End										
(691) Elliott Rd	0.11	80	R			From: Dead End					NA			NA		04/29/2004
(691) Elliott Rd						To: SR 171 Victory Blvd										
(692) Oak Point Dr	0.25	120	R			From: Dead End					NA			NA		03/23/2004
(692) Oak Point Dr						To: 99-631 Waterview Rd										
(693) Wormley Creek Dr	0.51	2000	G			From: 99-634 Old York					NA		2000	G	2008	
(693) Wormley Creek Dr	0.08	870	R			To: 99-703 Artillery Rd WEST					NA			NA		03/26/2004
(693) Wormley Creek Dr	0.09	680	R			From: 99-1250 Marlbank Dr					NA			NA		03/26/2004
(693) Wormley Creek Dr	0.09	550	R			To: 99-703 Artillery Rd EAST					NA			NA		03/26/2004
(693) Wormley Creek Dr	0.26	390	R			From: 99-698 Yorkview Rd WEST					NA			NA		03/26/2004
(693) Wormley Creek Dr	0.44	220	R			To: 99-698 Yorkview Rd EAST					NA			NA		03/26/2004
(693) Wormley Creek Dr						From: Cul-de-Sac										
(694) Court Rd	0.10	49	R			From: Dead End					NA			NA		03/23/2004
(694) Court Rd						To: 99-634 Old York Hampton Hwy										
(695) Misty Dr	0.07	40	R			From: 99-619 Anchor Dr					NA			NA		02/11/2004
(695) Misty Dr						To: Dead End										
(696) Mary Ann Dr	0.07	30	R			From: Cul-de-Sac					NA			NA		03/02/2004
(696) Mary Ann Dr						To: 99-625 Purgold Rd										

Virginia Department of Transportation  
Traffic Engineering Division  
2008  
Annual Average Daily Traffic Volume Estimates By Section of Route  
York Maintenance Area

Route	Length	AADT	QA	4Tire	Bus	Truck				QC	K Factor	QK	Dir Factor	AAWDT	QW	Year
						2Axle	3+Axle	1Trail	2Trail							
<b>York County</b>																
(697)	0.09	50	R									NA		NA		02/05/2004
From: 99-600 Tide Mill Rd																
To: Dead End																
(698) Yorkview Rd	0.43	300	R									NA		NA		03/26/2004
From: 99-693 WEST, Wormley Creek Dr																
To: 99-693 EAST, Wormley Creek Dr																
(699) Shirley Dr	0.25	260	R									NA		NA		05/13/2004
From: 99-700 Sylvia Dr																
To: 99-606 Running Man Tr																
(700) Sylvia Dr	0.05	50	R									NA		NA		05/13/2004
From: Dead End																
To: 99-699 Shirley Dr																
(700) Sylvia Dr	0.06	60	R									NA		NA		05/13/2004
From: 99-699 Shirley Dr																
To: Dead End																
(701) Spring Rd	0.35	450	R									NA		NA		02/03/2004
From: 99-660 Baptist Rd																
To: 99-601 Boundary Rd																
(702) Jethro Lane	0.17	240	R									NA		NA		05/13/2004
From: 99-620 Railway Rd																
To: 99-1267 Dolphin Dr																
(702) Jethro Lane	0.26	200	R									NA		NA		05/13/2004
From: 99-1267 Dolphin Dr																
To: Dead End																
(703) Artillery Rd	0.21	260	R									NA		NA		03/26/2004
From: 99-693 WEST, Wormley Creek Dr West																
To: 99-1250 Marlbank Dr																
(703) Artillery Rd	0.57	280	R									NA		NA		03/26/2004
From: 99-1250 Marlbank Dr																
To: 99-693 EAST, Wormley Creek Dr																
(704) Cook Rd	0.72	5200	G	98%	1%	1%	0%	0%	0%	F	0.097	F	0.654	5700	G	2008
From: US 17 George Washington Mem Hwy																
To: 99-634 North, Old York Hampton Rd																
(704) Cook Rd	1.15	5800	G	98%	1%	1%	0%	0%	0%	C	0.107	F	0.675	6300	G	2008
From: 99-634 North, Surrender Rd																
To: 99-634 North, Surrender Rd North																
(704) Cook Rd	0.22	6200	G	98%	1%	1%	0%	0%	0%	F	0.108	F	0.655	6700	G	2008
From: SR 238 Goosley Rd																
To: 99-641 W, Penniman Rd																
(705) Alexander Lee Pkwy	0.68	780	R									NA		NA		04/06/2004
From: 99-641 W, Penniman Rd																
To: 99-641 E, Penniman Rd																
(706) Theatre Rd	0.28	770	R									NA		NA		05/11/2004
From: US 17 George Washington Mem Hwy																
To: SR 134 Hampton Hwy																
(706) Yorktown Rd	0.09	7500	R									NA		NA		05/11/2004
From: SR 134 Hampton Hwy																
To: 99-780 Yorkshire Dr																
(706) Yorktown Rd	0.05	6700	R									NA		NA		05/11/2004
From: 99-780 Yorkshire Dr																
To: 99-781 Brook Run																
(706) Yorktown Rd	0.19	6300	R									NA		NA		05/11/2004
From: 99-781 Brook Run																
To: 99-1545 Villa Way																
(706) Yorktown Rd	0.08	5700	R									NA		NA		05/11/2004
From: 99-1545 Villa Way																
To: 99-1531 Mount Vernon Dr																
(706) Yorktown Rd	0.08	5000	R									NA		NA		05/11/2004
From: 99-1531 Mount Vernon Dr																
To: 99-735 Greenland Dr																
(706) Yorktown Rd	0.09	4300	R									NA		NA		05/11/2004
From: 99-735 Greenland Dr																
To: 99-1533 Tabb Lane																
(706) Yorktown Rd	0.75	4600	R									NA		NA		05/11/2004
From: 99-1533 Tabb Lane																
To: 99-600 W, Tide Mill Rd																

Virginia Department of Transportation  
Traffic Engineering Division  
2008  
Annual Average Daily Traffic Volume Estimates By Section of Route  
York Maintenance Area

Route	Length	AADT	QA	4Tire	Bus	-----Truck-----				QC	K Factor	QK	Dir Factor	AAWDT	QW	Year
						2Axle	3+Axle	1Trail	2Trail							
<b>York County</b>																
(706)	0.09	5400	R													05/11/2004
(706)	0.69	2500	R													05/11/2004
(707)	0.07	70	R													03/23/2004
(707)	0.12	220	R													03/23/2004
(708)	0.10	100	R													03/23/2004
(708)	0.11	390	R													03/23/2004
(709)	0.20	880	R													05/13/2004
(709)	0.67	710	R													05/13/2004
(710)	0.22	150	R													04/06/2004
(710)	0.13	500	R													04/06/2004
(711)	0.45	410	R													02/03/2004
(712)	0.20	290	R													02/25/2004
(712)	0.90	570	R													02/25/2004
(712)	1.00	210	R													02/25/2004
(713)	0.26	4100	G	98%	1%	1%	0%	0%	0%	C	0.089	F	0.5	4500	G	2008
(713)	0.23	2400	R													04/27/2004
(713)	0.18	1100	R													04/27/2004
(713)	1.11	420	R													04/27/2004
(714)	0.30	190	R													04/27/2004
(715)	0.20	80	R													03/02/2004
(716)	0.93	5000	G	97%	2%	1%	0%	0%	0%	C	0.108	F	0.638	5500	G	2008

Virginia Department of Transportation  
Traffic Engineering Division  
2008  
Annual Average Daily Traffic Volume Estimates By Section of Route  
York Maintenance Area

Route	Length	AADT	QA	4Tire	Bus	-----Truck-----				QC	K Factor	QK	Dir Factor	AAWDT	QW	Year
						2Axle	3+Axle	1Trail	2Trail							
<b>York County</b>																
(716)	0.78	1700	G								NA			1700	G	2008
(716)	0.45	710	R								NA			NA		05/18/2004
(716)	0.30	470	R								NA			NA		05/18/2004
(716)	0.79	120	R								NA			NA		05/18/2004
(716)	0.09	220	R								NA			NA		05/18/2004
(716)	0.10	360	R								NA			NA		05/18/2004
(716)	0.05	460	R								NA			NA		05/18/2004
(716)	0.08	630	R								NA			NA		05/18/2004
(716)	0.11	880	R								NA			NA		05/18/2004
(716)	0.09	1100	R								NA			NA		05/18/2004
(716)	0.15	1200	R								NA			NA		05/18/2004
(716)	0.10	1400	R								NA			NA		05/18/2004
(716)	0.16	1500	R								NA			NA		05/18/2004
(717) Old Landing Rd	0.15	570	R								NA			NA		03/26/2004
(717) Old Landing Rd	0.15	680	R								NA			NA		03/26/2004
(717) Old Landing Rd	0.09	170	R								NA			NA		03/26/2004
(717) Old Landing Rd	0.14	130	R								NA			NA		03/26/2004
(717) Old Landing Rd	0.04	110	R								NA			NA		03/26/2004
(717) Old Landing Rd	0.04	100	R								NA			NA		03/26/2004
(717) Old Landing Rd	0.08	50	R								NA			NA		03/26/2004
(718) Battle Rd	0.38	3100	R								NA			NA		03/23/2004
(718) Old York Hampton Hwy	0.19	5000	G	96%	3%	1%	0%	0%	0%	F	0.121	F	0.516	5500	G	2008
(718) Hornsbyville Rd	1.34	3200	G	96%	3%	1%	0%	0%	0%	C	0.133	F	0.554	3400	G	2008
(718) Hornsbyville Rd	0.28	1600	G	96%	3%	1%	0%	0%	0%	F	0.139	F	0.600	1800	G	2008

Virginia Department of Transportation  
Traffic Engineering Division  
2008  
Annual Average Daily Traffic Volume Estimates By Section of Route  
York Maintenance Area

Route	Length	AADT	QA	4Tire	Bus	Truck				QC	K Factor	QK	Dir Factor	AAWDT	QW	Year
						2Axle	3+Axle	1Trail	2Trail							
<b>York County</b>																
(718) Back Creek Rd	1.06	1100	R											NA	NA	03/23/2004
(718) Back Creek Rd	0.29	1100	R											NA	NA	03/23/2004
(718) Back Creek Rd	0.24	560	R											NA	NA	03/23/2004
(718) Back Creek Rd	0.08	3700	R											NA	NA	03/23/2004
(718) Back Creek Rd	0.21	1400	R											NA	NA	03/02/2004
(718) Back Creek Rd	0.21	1000	R											NA	NA	03/02/2004
(718) Back Creek Rd	0.06	110	R											NA	NA	03/02/2004
(719) Westover Dr	0.07	450	R											NA	NA	05/14/2004
(719) Westover Dr	0.06	340	R											NA	NA	05/14/2004
(720) Wilkins Dr	0.07	260	R											NA	NA	05/14/2004
(720) Wilkins Dr	0.07	620	R											NA	NA	05/14/2004
(720) Wilkins Dr	0.15	990	R											NA	NA	05/14/2004
(720) Wilkins Dr	0.17	310	R											NA	NA	05/14/2004
(720) Wilkins Dr	0.16	210	R											NA	NA	05/14/2004
(720) Wilkins Dr	0.03	260	R											NA	NA	05/14/2004
(721) Berkley Dr	0.07	550	R											NA	NA	05/14/2004
(722)	0.07	250	R											NA	NA	05/14/2004
(722)	0.15	440	R											NA	NA	05/14/2004
(722)	0.11	150	R											NA	NA	05/14/2004
(722)	0.16	150	R											NA	NA	05/14/2004
(722)	0.03	110	R											NA	NA	05/14/2004
(722)	0.05	170	R											NA	NA	05/14/2004
(722)	0.19	330	R											NA	NA	05/14/2004



Virginia Department of Transportation  
Traffic Engineering Division  
2008  
Annual Average Daily Traffic Volume Estimates By Section of Route  
York Maintenance Area

Route	Length	AADT	QA	4Tire	Bus	Truck				QC	K Factor	QK	Dir Factor	AAWDT	QW	Year
						2Axle	3+Axle	1Trail	2Trail							
<b>York County</b>																
(723) Fillmore Dr	0.03	670	R				From: 99-641 Penniman Rd				NA			NA		05/14/2004
(723) Fillmore Dr	0.07	610	R				To: 99-724 Stewart Dr				NA			NA		05/14/2004
(723) Fillmore Dr	0.07	330	R				From: 99-720 Wilkins Dr				NA			NA		05/14/2004
							To: 99-722									
(724) Stewart Dr	0.14	330	R				From: 99-723 Fillmore Dr				NA			NA		04/15/2004
(724) Stewart Dr	0.33	250	R				To: 99-668 Curtis Dr				NA			NA		04/15/2004
							To: 99-642 Queens Creek Rd									
(725) Dodge Dr	0.08	1200	R				From: 99-641 Penniman Rd				NA			NA		04/15/2004
							To: 99-726									
(726)	0.02	8	R				From: Dead End				NA			NA		04/15/2004
(726)	0.08	410	R				To: 99-727 Nelson Dr				NA			NA		04/15/2004
(726)	0.09	330	R				To: 99-725 Dodge Dr				NA			NA		04/15/2004
(726)	0.21	510	R				To: 99-731 Edale Ave				NA			NA		04/15/2004
(726)	0.03	4	R				To: 99-728 Colonial Ave				NA			NA		04/15/2004
							To: Dead End									
(727) Nelson Dr	0.11	290	R				From: Dead End				NA			NA		04/16/2004
(727) Nelson Dr	0.20	260	R				To: 99-731 Edale Ave				NA			NA		04/16/2004
(727) Nelson Dr	0.13	300	R				To: 99-728 Colonial Ave				NA			NA		04/16/2004
							To: 99-752 Sheppard Dr									
(728) Colonial Ave	0.06	720	R				From: 99-716 Hubbard Lane				NA			NA		04/15/2004
(728) Colonial Ave	0.07	350	R				To: 99-726				NA			NA		04/15/2004
(728) Colonial Ave	0.12	70	R				To: 99-727 Nelson Dr				NA			NA		04/15/2004
							To: 99-752 Sheppard Dr									
(730) Bruton Dr	0.19	370	R				From: 99-727 Nelson Dr				NA			NA		04/16/2004
							To: Cul-de-Sac									
(731) Edale Avenue	0.06	640	R				From: 99-716 Hubbard Lane				NA			NA		04/16/2004
(731) Edale Ave	0.08	310	R				To: 99-726				NA			NA		04/16/2004
							To: 99-727 Nelson Dr									
(732)	0.11	80	R				From: SR 173 S, Goodwin Neck Rd				NA			NA		05/13/2004
							To: SR 173 N, Goodwin Neck Rd									
(733)	0.03	110	R				From: 99-708 Basta Dr				NA			NA		03/23/2004
							To: 99-707 Janis Dr									

Virginia Department of Transportation  
 Traffic Engineering Division  
 2008  
 Annual Average Daily Traffic Volume Estimates By Section of Route  
 York Maintenance Area

Route	Length	AADT	QA	4Tire	Bus	Truck				QC	K Factor	QK	Dir Factor	AAWDT	QW	Year
						2Axle	3+Axle	1Trail	2Trail							
<b>York County</b>																
(734) Byrd Lane	0.15	270	R								NA			NA		05/11/2004
(735) Greenland Dr	0.32	330	R								NA			NA		05/11/2004
(736) York Rd	0.26	150	R								NA			NA		02/03/2004
(737)	0.28	460	R								NA			NA		04/07/2004
(738) Oyster Cove Rd	0.14	80	R								NA			NA		04/28/2004
(739) Harbour Dr	0.08	40	R								NA			NA		03/26/2004
(740) Cove Court	0.05	20	R								NA			NA		03/26/2004
(741) Wornom Dr	0.24	150	R								NA			NA		03/02/2004
(742) Burcher Rd	0.15	60	R								NA			NA		05/14/2004
(743) Buckingham Dr	0.19	90	R								NA			NA		03/19/2004
(744) Carters Neck Rd	0.51	230	R								NA			NA		09/26/2007
(745) Horseshoe Dr	0.30	190	R								NA			NA		05/18/2004
(745) Horseshoe Dr	0.17	90	R								NA			NA		05/18/2004
(746) Pinehurst Dr	0.03	60	R								NA			NA		04/28/2004
(746) Pinehurst Dr	0.10	140	R								NA			NA		04/28/2004
(746) Pinehurst Dr	0.10	330	R								NA			NA		04/28/2004
(747) Massie Lane	0.41	100	R								NA			NA		02/05/2004
(748) Chismans Point Rd	0.06	120	R								NA			NA		02/26/2004
(749)	0.49	810	R								NA			NA		09/26/2007

Virginia Department of Transportation  
Traffic Engineering Division  
2008  
Annual Average Daily Traffic Volume Estimates By Section of Route  
York Maintenance Area

Route	Length	AADT	QA	4Tire	Bus	-----Truck-----				QC	K Factor	QK	Dir Factor	AAWDT	QW	Year
						2Axle	3+Axle	1Trail	2Trail							
<b>York County</b>																
(750) Railway Rd	0.45	170	R				From: 99-620 Link Rd					NA		NA		05/14/2004
							To: Dead End									
(751) Ella Taylor Rd	0.25	2700	R				From: US 17 George Washington Mem Hwy					NA		NA		05/19/2004
							To: 99-1503 Harwood Dr									
(751) Ella Taylor Rd	0.08	2200	R				From: 99-1503 Harwood Dr					NA		NA		05/19/2004
							To: 99-1508 Rural Retreat Rd									
(751) Ella Taylor Rd	0.08	1600	R				From: 99-1508 Rural Retreat Rd					NA		NA		05/19/2004
							To: 99-1507 Kitty Dr									
(751) Ella Taylor Rd	0.16	1300	R				From: 99-1507 Kitty Dr					NA		NA		05/19/2004
							To: 99-614 Showalter Rd									
(752) Sheppard Dr	0.12	230	R				From: Cul-de-Sac					NA		NA		04/16/2004
							To: 99-795									
(752) Sheppard Dr	0.06	470	R				From: 99-795					NA		NA		04/16/2004
							To: 99-716 Hubbard Lane									
(752) Sheppard Dr	0.08	530	R				From: 99-716 Hubbard Lane					NA		NA		04/16/2004
							To: 99-753 Glenn Circle									
(752) Sheppard Dr	0.11	410	R				From: 99-753 Glenn Circle					NA		NA		04/16/2004
							To: 99-727 Nelson Dr									
(752) Sheppard Dr	0.31	270	R				From: 99-727 Nelson Dr					NA		NA		09/24/2007
							To: 99-727 Nelson Dr									
(753) Glenn Circle	0.11	170	R				From: Cul-de-Sac					NA		NA		04/16/2004
							To: 99-752 Sheppard Dr									
(754) Shamrock Ave	0.12	220	R				From: 99-798 Trivalon Court					NA		NA		05/11/2004
							To: 99-756 Don Juan Circle									
(754) Shamrock Ave	0.08	350	R				From: 99-756 Don Juan Circle					NA		NA		05/11/2004
							To: 99-755 Trinity Dr									
(754) Shamrock Ave	0.15	970	R				From: 99-755 Trinity Dr					NA		NA		05/11/2004
							To: US 17 George Washington Mem Hwy									
(755) Trinity Dr	0.08	110	R				From: 99-754 Shamrock Ave					NA		NA		05/11/2004
							To: 99-800 Pine St									
(755) Trinity Dr	0.06	140	R				From: 99-800 Pine St					NA		NA		05/11/2004
							To: 99-796 Oak St									
(756) Don Juan Circle	0.04	20	R				From: Cul-de-Sac					NA		NA		05/11/2004
							To: 99-798 Trivalon Court									
(756) Don Juan Circle	0.15	150	R				From: 99-798 Trivalon Court					NA		NA		05/11/2004
							To: 99-754 Shamrock Ave									
(757) Winsome Haven Dr	0.15	60	R				From: Dead End					NA		NA		03/02/2004
							To: 99-1248 Pamela Place									
(757) Winsome Haven Dr	0.15	270	R				From: 99-1248 Pamela Place					NA		NA		03/02/2004
							To: 99-1243 Grace St									
(757) Winsome Haven Dr	0.20	540	R				From: 99-1243 Grace St					NA		NA		03/02/2004
							To: 99-622 Seaford Rd									
(758) Cedar Point Crescent	0.14	380	R				From: 99-661 Piney Point Rd					NA		NA		04/28/2004
							To: 99-759 Cherry Point Dr									

Virginia Department of Transportation  
Traffic Engineering Division  
2008  
Annual Average Daily Traffic Volume Estimates By Section of Route  
York Maintenance Area

Route	Length	AADT	QA	4Tire	Bus	-----Truck-----				QC	K Factor	QK	Dir Factor	AAWDT	QW	Year
						2Axle	3+Axle	1Trail	2Trail							
<b>York County</b>																
(758) Cedar Point Crescent	0.04	30	R			From: 99-759 Cherry Point Dr					NA		NA			04/28/2004
						To: Dead End										
(759) Cherry Point Dr	0.05	60	R			From: Dead End					NA		NA			04/28/2004
						To: 99-760 Woodhaven Dr										
(759) Cherry Point Dr	0.11	170	R			From: 99-758 Cedar Point Crescent					NA		NA			04/28/2004
						To: 99-759 Cherry Point Dr										
(760) Woodhaven Dr	0.11	50	R			From: Dead End					NA		NA			04/28/2004
						To: Dead End										
(761) Piney Point Rd	0.14	180	R			From: 99-661 Piney Point Rd					NA		NA			04/28/2004
						To: Dead End										
(762) York Point Dr	0.23	110	R			From: 99-712 York Point Rd					NA		NA			02/25/2004
						To: Dead End										
(763) Chisman Circle	0.14	110	R			From: 99-712 York Point Rd					NA		NA			02/25/2004
						To: 99-765 S, Crandol Dr										
(764) Mill Rd	0.24	160	R			From: 99-765 N, Crandol Dr					NA		NA			05/19/2004
						To: US 17 George Washington Mem Hwy										
(765) Crandol Dr	0.06	70	R			From: FR-670 Cardinal Lane					NA		NA			05/19/2004
						To: 99-776 Frances Circle										
(765) Crandol Dr	0.06	340	R			From: 99-764 S, Mill Rd					NA		NA			05/19/2004
						To: 99-764 N, Mill Rd										
(765) Crandol Dr	0.11	200	R			From: 99-620 Oriana Rd					NA		NA			05/19/2004
						To: Cul-de-Sac										
(766) Meadowview Dr	0.23	260	R			From: Cul-de-Sac					NA		NA			05/13/2004
						To: 99-622 Seaford Rd										
(767) Cove Dr	0.15	190	R			From: Dead End					NA		NA			03/02/2004
						To: 99-663 Robanna Dr										
(768) Thomas Rd	0.10	170	R			From: Dead End					NA		NA			03/05/2004
						To: 99-718 Back Creek Dr										
(769) Sunset Dr	0.16	140	R			From: Dead End					NA		NA			03/02/2004
						To: 99-710 Lodge Rd										
(770) Cemetery Lane	0.10	30	R			From: 99-662 Arden Dr					NA		NA			04/06/2004
						To: 99-774 Lorac Court										
(771)	0.24	90	R			From: 99-772 Carrs Hill Rd					NA		NA			04/27/2004
						To: 99-713 Waller Mill Rd										
(771)	0.06	120	R			From: 99-771					NA		NA			04/27/2004
						To: 99-771										
(772) Carrs Hill Rd	0.21	160	R			From: 99-771					NA		NA			04/27/2004
						To: 99-771										

Virginia Department of Transportation  
Traffic Engineering Division  
2008  
Annual Average Daily Traffic Volume Estimates By Section of Route  
York Maintenance Area

Route	Length	AADT	QA	4Tire	Bus	-----Truck-----				QC	K Factor	QK	Dir Factor	AAWDT	QW	Year
						2Axle	3+Axle	1Trail	2Trail							
<b>York County</b>																
(773)	0.10	49	R											NA		05/19/2004
(774) Lorac Court	0.04	60	R											NA		04/27/2004
(775) Hansford Court	0.09	120	R											NA		03/02/2004
(776) Frances Circle	0.07	1200	R											NA		05/19/2004
(776) Frances Circle	0.05	40	R											NA		05/19/2004
(777) Raymond Dr	0.21	170	R											NA		03/02/2004
(777) Raymond Dr	0.07	440	R											NA		03/02/2004
(778) Kenneth Dr	0.17	240	R											NA		03/02/2004
(778) Kenneth Dr	0.09	510	R											NA		03/02/2004
(779) Scott Dr	0.13	230	R											NA		04/16/2004
(780) Yorkshire Dr	0.17	450	R											NA		05/11/2004
(780) Yorkshire Dr	0.21	230	R											NA		05/11/2004
(781) Brook Run	0.10	100	R											NA		05/11/2004
(781) Brook Run	0.12	330	R											NA		05/11/2004
(782) Carys Chapel Rd	1.50	5200	G	98%	1%	1%	0%	0%	0%	C	0.105	F	0.657	5600	G	2008
(782) E Yorktown Rd	0.29	5200	G	98%	1%	1%	0%	0%	0%	F	0.094	F	0.615	5700	G	2008
(783) Fairfield Dr	0.11	80	R											NA		04/28/2004
(783) Fairfield Dr	0.07	260	R											NA		04/28/2004
(784) Bayview Dr	0.03	270	R											NA		04/28/2004
(784) Bayview Dr	0.17	70	R											NA		04/28/2004
(786) Oaktree Rd	1.00	230	R											NA		04/07/2004

Virginia Department of Transportation  
Traffic Engineering Division  
2008  
Annual Average Daily Traffic Volume Estimates By Section of Route  
York Maintenance Area

Route	Length	AADT	QA	4Tire	Bus	-----Truck-----				QC	K Factor	QK	Dir Factor	AAWDT	QW	Year
						2Axle	3+Axle	1Trail	2Trail							
<b>York County</b>																
(787) Old Seaford Rd	0.02	370	R				From: 99-622 W, Seaford Rd				NA			NA		02/26/2004
(787) Old Seaford Rd	0.13	600	R				To: 99-1292 August Dr				NA			NA		02/26/2004
(787) Old Seaford Rd	0.06	620	R				From: 99-624 Sparrer Rd				NA			NA		02/26/2004
(787) Old Seaford Rd	0.12	220	R				To: 99-672 Crockett Rd				NA			NA		02/26/2004
							From: 99-622 E, Seaford Rd									
(788)	0.03	90	R				To: Dead End				NA			NA		04/28/2004
(788)	0.19	110	R				From: 99-746 Pinehurst Dr				NA			NA		04/28/2004
(788)	0.13	90	R				To: 99-661 Piney Point Rd				NA			NA		04/28/2004
							From: Dead End									
(789) Plantation Dr	0.15	120	R				To: 99-713 Waller Mill Rd				NA			NA		04/27/2004
							From: Dead End									
(790) Blanton Dr	0.07	350	R				To: Dead End				NA			NA		03/02/2004
							From: 99-778 Kenneth Dr									
(791) Victory Rd	0.14	90	R				To: 99-615 Charles Rd				NA			NA		05/19/2004
(791) Victory Rd	0.12	45	R				From: 99-620 Lakeside Dr				NA			NA		05/19/2004
							To: Dead End									
(792) Old Lakeside Dr	0.26	180	R				From: 99-620 S, Lakeside Dr				NA			NA		05/19/2004
(792) Old Lakeside Dr	0.40	140	R				To: 99-1554 Whispering Pine Dr				NA			NA		05/19/2004
							From: 99-1554 Whispering Pine Drive									
(793) Goose Creek Rd	0.15	230	R				To: 99-620 N, Lakeside Dr				NA			NA		03/05/2004
							From: 99-686 Cheadle Loop Rd									
(794) Creek Circle	0.13	110	R				To: Dead End				NA			NA		02/25/2004
							From: Cul-de-Sac									
(795)	0.13	120	R				To: 99-712 York Point Rd				NA			NA		05/18/2004
(795)	0.10	210	R				From: 99-1442 Colonial Ave				NA			NA		05/18/2004
(795)	0.20	430	R				To: 99-1443 Flintlock Rd				NA			NA		05/18/2004
(795)	0.09	110	R				From: 99-752 Sheppard Dr				NA			NA		05/18/2004
(795)							To: 99-1440 Percussion Rd				NA			NA		05/18/2004
							From: Cul-de-Sac									
(796) Oak St	0.17	350	R				To: Dead End				NA			NA		05/11/2004
							From: US 17 George Washington Mem Hwy									
(797) Skimino Rd	0.54	1400	R				To: 99-604 Barlow Rd				NA			NA		04/07/2004
							From: 99-1610 Wilson Dr									

Virginia Department of Transportation  
Traffic Engineering Division  
2008  
Annual Average Daily Traffic Volume Estimates By Section of Route  
York Maintenance Area

Route	Length	AADT	QA	4Tire	Bus	Truck				QC	K Factor	QK	Dir Factor	AAWDT	QW	Year
						2Axle	3+Axle	1Trail	2Trail							
<b>York County</b>																
(797) Skimino Rd	0.33	1200	R								NA			NA		04/07/2004
						From: 99-1610 Wilson Dr										
						To: 99-1611 Deer Path Rd										
(797) Skimino Rd	0.31	570	R								NA			NA		04/07/2004
						From: 99-1612 Forest Lane										
(797) Skimino Rd	0.24	150	R								NA			NA		04/07/2004
						To: Dead End										
						From: Cul-de-Sac										
(798) Trivalon Court	0.05	90	R								NA			NA		05/11/2004
						To: 99-754 Shamrock Ave										
(798) Trivalon Court	0.06	80	R								NA			NA		05/11/2004
						To: 99-756 Don Juan Circle										
						From: Cul-de-Sac										
(799) Production Dr	0.50	1400	R								NA			NA		05/11/2004
						To: US 17 George Washington Mem Hwy										
						From: US 17 George Washington Mem Hwy										
(800) Pine St	0.13	440	R								NA			NA		05/11/2004
						To: 99-755 Trinity Dr										
						From: 99-620 S, Railway Rd										
(805) Old Railway Rd	0.15	1700	R								NA			NA		05/13/2004
						To: 99-620 N, Railway Rd										
						From: 99-620 Oriana Rd										
(830) South Maple Rd	0.09	190	R								NA			NA		05/13/2004
						To: 99-831 Kentucky Dr										
						From: 99-620 Oriana Rd										
(831) Kentucky Dr	0.22	130	R								NA			NA		05/13/2004
						To: 99-830 South Maple Rd										
						From: US 60 Richmond Rd: James City County Line										
(1000)	0.15	40	R								NA			NA		05/18/2004
						To: Dead End										
						From: 99-1020 Ballard St										
(1001) Zweybrucken Rd	0.22	1000	R								NA			NA		04/09/2004
						To: 99-1006 Bacon St										
(1001) Main St	0.05	1000	R								NA			NA		04/09/2004
						To: 99-1002 Comte de Grasse St										
(1001) Main St	0.02	350	R								NA			NA		04/09/2004
						From: 99-1002 W, Smith St										
(1001) Main St	0.06	390	R								NA			NA		04/09/2004
						To: 99-1005 Nelson St										
(1001) Main St	0.06	290	R								NA			NA		04/09/2004
						To: 99-1004 Read St										
(1001) Main St	0.05	260	R								NA			NA		04/09/2004
						From: 99-1003 Church St										
(1001) Main St	0.07	600	R								NA			NA		04/09/2004
						To: 99-1020 MID, Ballard St										
(1001) Main St	0.05	680	R								NA			NA		04/09/2004
						From: 99-1007 Buckner St										
(1001) Main St	0.06	190	R								NA			NA		04/09/2004
						To: 99-1008 Martau St										
						From: 99-1008 Martiau St										
(1001) Main St	0.02	330	R								NA			NA		09/18/2007
						To: US 17 George Washington Mem Hwy										
(1001) Mathews St	0.20	3400	G	98%	0%	1%	1%	0%	0%	C	0.152	F	0.986	3600	G	2008
						To: 99-1020 Water St										

Virginia Department of Transportation  
 Traffic Engineering Division  
 2008  
 Annual Average Daily Traffic Volume Estimates By Section of Route  
 York Maintenance Area

Route	Length	AADT	QA	4Tire	Bus	Truck				QC	K Factor	QK	Dir Factor	AAWDT	QW	Year
						2Axle	3+Axle	1Trail	2Trail							
<b>York County</b>																
(1002) Smith St	0.20	1000	R				From: 99-1020 S, Ballard St					NA		NA		04/09/2004
							To: 99-1001 W, Main St									
(1002) Comte De Grasse St; W	0.25	1300	R				From: 99-1001 E, Main St					NA		NA		04/09/2004
							To: 99-1004 Read St									
(1002) Water St	0.15	390	R				From: 99-1020 N, Ballard St					NA		NA		04/09/2004
							To: 99-1020 Ballard St									
(1003) Church St	0.15	580	R				From: 99-1001 Main St					NA		NA		04/09/2004
							To: Dead End									
(1003) Church St	0.10	270	R				From: 99-1020 Ballard St					NA		NA		04/09/2004
							To: 99-1001 Main St									
(1004) Read St	0.20	470	R				From: 99-1001 Main St					NA		NA		04/09/2004
							To: 99-1002 Water St									
(1004) Read St	0.10	1300	R				From: 99-1020 Ballard St					NA		NA		04/09/2004
							To: 99-1002 Water St									
(1005) Nelson St	0.20	100	R				From: 99-1001 Main St					NA		NA		04/09/2004
							To: Dead End									
(1005) Nelson St	0.05	70	R				From: 99-1020 Ballard St					NA		NA		09/18/2007
							To: 99-1001 Main St									
(1006) Bacon St	0.21	140	R				From: 99-1020 Ballard St					NA		NA		04/09/2004
							To: 99-1001 Main St									
(1007) Buckner St	0.13	60	R				From: 99-1001 Main St					NA		NA		04/09/2004
							To: 99-1020 Ballard St									
(1008) Martau St	0.05	45	R				From: 99-1001 Main St					NA		NA		04/09/2004
							To: Dead End									
(1009) Ambler St	0.02	150	R				From: 99-1010 Pulaski St					NA		NA		04/09/2004
							To: Dead End									
(1009) Ambler St	0.03	80	R				From: Dead End					NA		NA		04/09/2004
							To: 99-1009 Ambler St									
(1010) Pulaski St	0.05	60	R				From: SR 238 Washington St					NA		NA		04/09/2004
							To: Dead End									
(1011) Pier Rd	0.20	40	R				From: US 17 George Washington Hwy					NA		NA		04/09/2004
							To: 99-1020 Ballard St									
(1012) Alexander Hamilton Blvd	0.11	1300	R				From: SR 238 Goosley Rd					NA		NA		04/09/2004
							To: 99-1016 Walnut Dr									
(1015) Leigh Ct	0.04	840	R				From: 99-1017 Running Cedar Ct					NA		NA		04/09/2004
							To: 99-1018 Magnolia Lane									
(1015) Leigh Ct	0.12	340	R				From: 99-1018 Magnolia Lane					NA		NA		04/09/2004
							To: 99-1016 Walnut Dr; Whitt Ct									
(1015) Leigh Ct	0.06	230	R				From: 99-1016 Walnut Dr; Whitt Ct					NA		NA		04/09/2004
							To: 99-1016 Walnut Dr; Whitt Ct									



Virginia Department of Transportation  
Traffic Engineering Division  
2008  
Annual Average Daily Traffic Volume Estimates By Section of Route  
York Maintenance Area

Route	Length	AADT	QA	4Tire	Bus	-----Truck-----				QC	K Factor	QK	Dir Factor	AAWDT	QW	Year
						2Axle	3+Axle	1Trail	2Trail							
<b>York County</b>																
(1015) Leigh Ct	0.10	2200	R													04/09/2004
(1016) Walnut Sr	0.31	450	R													04/09/2004
(1017) Running Cedar Ct	0.05	40	R													04/09/2004
(1018) Magnolia Lane	0.05	60	R													04/09/2004
(1019) Barham Blvd	0.25	1300	R													04/09/2004
(1020) Old Williamsburg Rd	1.00	2400	G	96%	1%	3%	0%	0%	0%	F	0.164	F	0.954	2600	G	2008
(1020) Water St	0.62	4300	G	96%	1%	3%	0%	0%	0%	F	0.122	F	0.975	4700	G	2008
(1020) Ballard St	0.66	1600	G	96%	1%	3%	0%	0%	0%	C	0.116	F	0.532	1700	G	2008
(1020) Moore House Rd	0.13	4500	G	96%	1%	3%	0%	0%	0%	F	0.112	F	0.686	4900	G	2008
(1024) Nancy Court	0.05	150	R													09/24/2007
(1025) Sonshine Way	0.33	260	R													04/09/2004
(1026) Vivian Court	0.28	300	R													09/24/2007
(1029)	0.23	NA														
(1030) Ewell Rd	0.23	780	R													05/18/2004
(1031) Nevalou Court	0.28	90	R													05/18/2004
(1032)	0.16	NA														
(1034) Warwick Court	0.12	320	R													09/24/2007
(1035) Stafford Court	0.18	100	R													09/24/2007
(1050) Fort Eustis Blvd	0.15	3200	R													05/19/2004

Virginia Department of Transportation  
 Traffic Engineering Division  
 2008  
 Annual Average Daily Traffic Volume Estimates By Section of Route  
 York Maintenance Area

Route	Length	AADT	QA	4Tire	Bus	Truck				QC	K Factor	QK	Dir Factor	AAWDT	QW	Year
						2Axle	3+Axle	1Trail	2Trail							
<b>York County</b>																
(1060)	0.10	110	R											NA		09/24/2007
(1069) Glen Laurel Way	0.48	1600	R											NA		04/28/2004
(1070) Falling Spring Run	0.43	1700	R											NA		04/28/2004
(1098)	0.14	NA												NA		
(1101) Douglas Dr	0.06	1200	R											NA		04/27/2004
(1102) Bethune Dr	0.09	490	R											NA		04/27/2004
(1102) Bethune Dr	0.06	470	R											NA		04/27/2004
(1103) Bunche Dr	0.06	430	R											NA		04/27/2004
(1104) Armstrong Dr	0.06	570	R											NA		04/27/2004
(1105) Banneker Dr	0.12	440	R											NA		04/27/2004
(1105) Banneker Dr	0.14	310	R											NA		04/27/2004
(1105) Banneker Dr	0.03	620	R											NA		04/27/2004
(1105) Banneker Dr	0.03	700	R											NA		04/27/2004
(1105) Banneker Dr	0.09	200	R											NA		04/27/2004
(1106) William Carter Rd	0.19	20	R											NA		04/06/2004
(1107) Booker T Rd	0.06	80	R											NA		04/27/2004
(1108) Drew Rd	0.11	210	R											NA		04/27/2004
(1108) Drew Rd	0.09	350	R											NA		04/27/2004
(1108) Drew Rd	0.07	110	R											NA		04/27/2004
(1109) Weaver Rd	0.02	90	R											NA		04/27/2004
(1109) Weaver Rd	0.01	10	R											NA		08/21/2007

Virginia Department of Transportation  
Traffic Engineering Division  
2008  
Annual Average Daily Traffic Volume Estimates By Section of Route  
York Maintenance Area

Route	Length	AADT	QA	4Tire	Bus	Truck				QC	K Factor	QK	Dir Factor	AAWDT	QW	Year
						2Axle	3+Axle	1Trail	2Trail							
<b>York County</b>																
(1110) Springfield Dr	0.15	140	R											NA	NA	04/15/2004
(1110) Springfield Dr	0.04	190	R											NA	NA	04/15/2004
(1110) Springfield Dr	0.13	210	R											NA	NA	04/15/2004
(1110) Springfield Dr	0.05	270	R											NA	NA	04/15/2004
(1111) Oakmont Circle	0.10	110	R											NA	NA	04/15/2004
(1112) Ridgecrest Circle	0.06	70	R											NA	NA	04/15/2004
(1113) Queensbury Lane	0.84	110	R											NA	NA	04/15/2004
(1114) Hickory Hills Dr	0.20	150	R											NA	NA	04/15/2004
(1115) Luther Dr	0.11	250	R											NA	NA	04/27/2004
(1115) Luther Dr	0.06	210	R											NA	NA	04/27/2004
(1115) Luther Dr	0.04	170	R											NA	NA	04/27/2004
(1116) Park Circle	0.05	70	R											NA	NA	04/27/2004
(1117)	0.14	170	R											NA	NA	04/06/2004
(1118)	0.12	170	R											NA	NA	04/06/2004
(1119) Wellington Dr	0.28	320	R											NA	NA	04/15/2004
(1120) Unnamed	0.08	20	R											NA	NA	04/06/2004
(1121) Unnamed	0.06	47	R											NA	NA	09/25/2007
(1122) Unnamed	0.16	80	R											NA	NA	1994
(1123) Tam-O-Shanter Blvd	0.30	840	R											NA	NA	04/27/2004
(1123) Tam-O-Shanter Blvd	0.22	510	R											NA	NA	04/27/2004

Virginia Department of Transportation  
 Traffic Engineering Division  
 2008  
 Annual Average Daily Traffic Volume Estimates By Section of Route  
 York Maintenance Area

Route	Length	AADT	QA	4Tire	Bus	-----Truck-----				QC	K Factor	QK	Dir Factor	AAWDT	QW	Year
						2Axle	3+Axle	1Trail	2Trail							
<b>York County</b>																
(1124) Rolling Hills Dr	0.09	320	R				From: 99-1123 Tam-O-Shanter Blvd				NA			NA		04/27/2004
(1124) Rolling Hills Dr	0.30	80	R				From: 99-1125 Boca Raton Circle				NA			NA		04/27/2004
							To: Cul-de-Sac									
(1125) Boca Raton Circle	0.05	50	R				From: Cul-de-Sac				NA			NA		04/27/2004
							To: 99-1124 Rolling Hills Dr									
(1126)	0.29	310	R				From: 99-1123 S, Tam-O-Shanter Blvd				NA			NA		04/27/2004
(1126)	0.06	100	R				From: 99-1123 N, Tam-O-Shanter Blvd				NA			NA		04/27/2004
							To: 99-1127 Thunderbird Lane									
(1127) Thunderbird Lane	0.15	120	R				From: 99-1124 Rolling Hills Dr				NA			NA		04/27/2004
(1127) Thunderbird Lane	0.03	40	R				From: 99-1126				NA			NA		04/27/2004
							To: Cul-de-Sac									
(1130) Panther Paw Path	0.23	80	R				From: Cul-de-Sac				NA			NA		05/14/2004
							To: 99-720 Wilkins Dr									
(1132) High Point Rd	0.15	250	R				From: Cul-de-Sac				NA			NA		09/26/2007
							To: 99-641 Penniman Rd									
(1133) Old Hollow Rd	0.15	230	R				From: Cul-de-Sac				NA			NA		09/26/2007
							To: 99-1132 High Point Rd									
(1134) Low Ridge Rd	0.21	170	R				From: 99-1132 High Point Rd				NA			NA		09/26/2007
							To: Cul-de-Sac									
(1135) Vineyard Lane	0.08	350	R				From: 47-624; 99-641				NA			NA		04/15/2004
(1135) Vineyard Lane	0.09	130	R				From: 99-1136 Catawba Court				NA			NA		04/15/2004
							To: Cul-de-Sac									
(1136) Catawba Court	0.12	140	R				From: 99-1135 Vineyard Lane				NA			NA		04/15/2004
							To: Cul-de-Sac									
(1137) Britannia Dr	0.29	1100	R				From: 99-642 Queens Creek Rd				NA			NA		04/15/2004
							To: 99-730 Bruton Dr									
(1138) Shea Lane	0.04	260	R				From: 99-1137 Britannia Dr				NA			NA		04/15/2004
(1138) Shea Lane	0.07	90	R				From: 99-1139 Trafalgar Court				NA			NA		04/15/2004
							To: 99-1119 Wellington Dr									
(1139) Trafalgar Court	0.07	110	R				From: Cul-de-Sac				NA			NA		04/15/2004
							To: 99-1138 Shea Lane									
(1140) Drewry Lane	0.13	160	R				From: Cul-de-Sac				NA			NA		03/02/2004
							To: 99-622 Seaford Rd									
(1141) Rusty Court	0.04	100	R				From: 99-1137 Britannia Dr				NA			NA		09/26/2007
							To: Cul-de-Sac									

Virginia Department of Transportation  
Traffic Engineering Division  
2008  
Annual Average Daily Traffic Volume Estimates By Section of Route  
York Maintenance Area

Route	Length	AADT	QA	4Tire	Bus	Truck				QC	K Factor	QK	Dir Factor	AAWDT	QW	Year
						2Axle	3+Axle	1Trail	2Trail							
<b>York County</b>																
(1142) Parchment Blvd	0.42	1800	R				From: SR 143 Merrimac Trail					NA		NA		04/27/2004
(1142) Parchment Blvd	0.05	420	R				To: 99-1147 Quill Place					NA		NA		04/27/2004
(1142) Parchment Blvd	0.11	290	R				From: 99-1148 Haymaker Place					NA		NA		09/26/2007
							To: Cul-de-Sac									
(1143) Lamplighter Place	0.05	90	R				From: 99-1142 Parchment Blvd					NA		NA		04/27/2004
							To: Cul-de-Sac									
(1144) Candlestick Place	0.05	100	R				From: 99-1142 Parchment Blvd					NA		NA		04/27/2004
							To: Cul-de-Sac									
(1145) Lantern Place	0.04	220	R				From: 99-1142 Parchment Blvd					NA		NA		04/27/2004
(1145) Lantern Place	0.09	150	R				From: 99-1146 Peacepipe Place					NA		NA		04/27/2004
							To: Cul-de-Sac									
(1146) Peacepipe Place	0.06	70	R				From: 99-1145 Lantern Place					NA		NA		04/27/2004
							To: Cul-de-Sac									
(1147) Quill Place	0.06	110	R				From: 99-1142 Parchment Blvd					NA		NA		04/27/2004
							To: Cul-de-Sac									
(1148) Haymaker Place	0.14	170	R				From: 99-1142 Parchment Blvd					NA		NA		04/27/2004
							To: Cul-de-Sac									
(1149) Apothecary Place	0.03	50	R				From: 99-1148 Haymaker Place					NA		NA		04/27/2004
							To: Cul-de-Sac									
(1150)	0.06	80	R				From: Cul-de-Sac					NA		NA		09/18/2007
							To: 99-1142 Parchment Blvd									
(1151)	0.05	48	R				From: Cul-de-Sac					NA		NA		09/18/2007
							To: 99-1142 Parchment Boulevard									
(1152)	0.09	90	R				From: 99-1142 Parchment Boulevard					NA		NA		09/18/2007
							To: Cul-de-Sac									
(1165)	0.26	NA					From: Dead End					NA		NA		
							To: 99-642 Queens Creek Rd									
(1166)	0.15	NA					From: 99-1165					NA		NA		
							To: Cul-de-Sac									
(1167)	0.13	NA					From: 99-1165					NA		NA		
							To: Cul-de-Sac									
(1168)	0.11	NA					From: 99-1165					NA		NA		
							To: Cul-de-Sac									
(1169)	0.04	NA					From: 99-1166					NA		NA		
							To: 99-642 Queens Creek Rd									

Virginia Department of Transportation  
 Traffic Engineering Division  
 2008  
 Annual Average Daily Traffic Volume Estimates By Section of Route  
 York Maintenance Area

Route	Length	AADT	QA	4Tire	Bus	Truck				QC	K Factor	QK	Dir Factor	AAWDT	QW	Year
						2Axle	3+Axle	1Trail	2Trail							
<b>York County</b>																
(1170)	0.12	520	R				From: 99-1171; 99-1172				NA			NA		09/18/2007
							To: 99-622 Seaford Rd									
(1171)	0.14	140	R				From: Cul-de-Sac				NA			NA		09/18/2007
							To: 99-1170									
(1172)	0.20	140	R				From: 99-1170				NA			NA		09/18/2007
							To: Cul-de-Sac									
(1173)	0.08	70	R				From: Cul-de-Sac				NA			NA		09/18/2007
							To: 99-1172									
(1174)	0.06	70	R				From: 99-1172				NA			NA		09/18/2007
							To: Cul-de-Sac									
(1175) Jennie Dr	0.07	100	R				From: Cul-de-Sac				NA			NA		05/05/2004
							To: 99-1249 Siege Lane									
(1175) Jennie Dr	0.19	230	R				From: 99-1249 Siege Lane				NA			NA		05/05/2004
							To: Cul-de-Sac									
(1176)	0.12	NA					From: Cul-de-Sac				NA			NA		
							To: 99-1175 Jennie Dr									
(1177)	0.05	NA					From: 99-1180				NA			NA		
							To: Cul-de-Sac									
(1178)	0.09	NA					From: Cul-de-Sac				NA			NA		
							To: 99-1180									
(1179)	0.20	NA					From: Cul-de-Sac				NA			NA		
							To: 99-1180									
(1180) Water Fowl Dr	0.43	NA					From: 99-621 Dare Rd				NA			NA		
							To: 99-1186									
(1180) Water Fowl Dr	0.62	1600	R				From: 99-1186				NA			NA		05/14/2004
							To: 99-620 Railway Rd									
(1181)	0.26	240	R				From: Dead End				NA			NA		05/14/2004
							To: 99-1180 Water Fowl Dr									
(1182) Flamingo Place	0.05	60	R				From: Cul-de-Sac				NA			NA		05/14/2004
							To: 99-1181									
(1183) Ibis Place	0.06	80	R				From: Cul-de-Sac				NA			NA		05/14/2004
							To: 99-1180 Water Fowl Dr									
(1184) Pelican Place	0.15	70	R				From: 99-1180 Water Fowl Dr				NA			NA		09/18/2007
							To: Cul-de-Sac									
(1185)	0.21	80	R				From: 99-1180 Water Fowl Dr				NA			NA		09/18/2007
							To: Cul-de-Sac									
(1186)	0.08	90	R				From: 99-1180 Water Fowl Dr				NA			NA		09/18/2007
							To: Cul-de-Sac									

Virginia Department of Transportation  
 Traffic Engineering Division  
 2008  
 Annual Average Daily Traffic Volume Estimates By Section of Route  
 York Maintenance Area

Route	Length	AADT	QA	4Tire	Bus	Truck				QC	K Factor	QK	Dir Factor	AAWDT	QW	Year
						2Axle	3+Axle	1Trail	2Trail							
<b>York County</b>																
(1189) Tue Marsh Lane	0.07	40	R			From: 99-629 Dandy Loop Rd					NA			NA		09/18/2007
						To: Cul-de-Sac										
(1190) Sommerville Way	0.07	80	R			From: Cul-de-Sac					NA			NA		03/05/2004
						To: 99-1192										
(1190) Sommerville Way	0.23	500	R			From: 99-1192					NA			NA		03/05/2004
						To: 99-1191										
(1190) Sommerville Way	0.11	1500	R			From: 99-1191					NA			NA		03/05/2004
						To: 99-622 Seaford Rd										
(1191)	0.13	350	R			From: Cul-de-Sac					NA			NA		03/05/2004
						To: 99-1190 Sommerville Way										
(1191)	0.35	1100	R			From: 99-1190 Sommerville Way					NA			NA		03/05/2004
						To: Cul-de-Sac										
(1192)	0.06	210	R			From: 99-1190 Sommerville Way					NA			NA		03/05/2004
						To: 99-1193										
(1192)	0.13	120	R			From: 99-1193					NA			NA		03/05/2004
						To: Cul-de-Sac										
(1193)	0.09	460	R			From: Cul-de-Sac					NA			NA		03/05/2004
						To: 99-1192										
(1193)	0.11	30	R			From: 99-1192					NA			NA		03/05/2004
						To: 99-1194										
(1193)	0.07	180	R			From: 99-1194					NA			NA		03/05/2004
						To: 99-1191										
(1194)	0.06	90	R			From: 99-1193					NA			NA		03/05/2004
						To: Cul-de-Sac										
(1197) Freedom Blvd	0.40	1100	R			From: 99-634 Old York Hampton Hwy					NA			NA		05/19/2004
						To: SR 173 Goodwin Neck Rd										
(1198) Redoubt Rd	0.38	550	R			From: 99-1197 Freedom Blvd					NA			NA		05/19/2004
						To: 99-634 Old York Hampton Hwy										
(1199) Sentry Circle	0.07	180	R			From: Dead End					NA			NA		05/19/2004
						To: 99-1198 Redoubt Rd										
(1200) Bradley Dr	0.40	390	R			From: 99-629 Dandy Loop Rd					NA			NA		03/19/2004
						To: 99-656 Middle Rd										
(1201) Marl Ravine Rd	0.04	200	R			From: 99-1351 Marlbank Dr					NA			NA		03/26/2004
						To: 99-693 Wormley Creek Dr										
(1201) Marl Ravine Rd	0.05	780	R			From: 99-693 Wormley Creek Dr					NA			NA		03/26/2004
						To: 99-1343 Loblolly Dr; 99-1298 Loblolly Ct										
(1201) Marl Ravine Rd	0.09	410	R			From: 99-1343 Loblolly Dr; 99-1298 Loblolly Ct					NA			NA		03/26/2004
						To: 99-1202 Dogwood Ct										
(1201) Marl Ravine Rd	0.14	340	R			From: 99-1202 Dogwood Ct					NA			NA		03/26/2004
						To: 99-1207 Redbud Lane										
(1201) Marl Ravine Rd	0.13	100	R			From: 99-1207 Redbud Lane					NA			NA		03/26/2004
						To: Cul-de-Sac										

Virginia Department of Transportation  
Traffic Engineering Division  
2008  
Annual Average Daily Traffic Volume Estimates By Section of Route  
York Maintenance Area

Route	Length	AADT	QA	4Tire	Bus	-----Truck-----				QC	K Factor	QK	Dir Factor	AAWDT	QW	Year
						2Axle	3+Axle	1Trail	2Trail							
<b>York County</b>																
(1202) Dogwood Ct	0.18	150	R			From: 99-1201 Marl Ravine Rd					NA			NA		03/26/2004
(1202) Dogwood Ct	0.16	110	R			From: 99-1207 Redbud Lane					NA			NA		03/26/2004
						To: Dead End										
(1203) York Warwick Dr	0.09	520	R			From: 99-1249 Siege Lane					NA			NA		05/05/2004
(1203) York Warwick Dr	0.06	540	R			From: 99-1212 Nelson District Rd					NA			NA		05/05/2004
(1203) York Warwick Dr	0.07	610	R			From: 99-1230 Old Dominion Rd					NA			NA		05/05/2004
(1203) York Warwick Dr	0.15	730	R			From: 99-1213 Edgehill Lane					NA			NA		05/05/2004
(1203) York Warwick Dr	0.09	1200	R			From: 99-1204 Cockletown Rd					NA			NA		05/05/2004
(1203) York Warwick Dr	0.17	1300	R			From: 99-1206 York Lane					NA			NA		05/05/2004
(1203) York Warwick Dr	0.09	1500	R			From: 99-1220 Azalea Dr					NA			NA		05/05/2004
(1203) York Warwick Dr	0.09	1600	R			From: 99-1209 Grafton District Rd					NA			NA		05/05/2004
(1203) York Warwick Dr	0.08	1800	R			From: 99-1204 Cockletown Rd					NA			NA		05/05/2004
(1203) York Warwick Dr	0.13	1900	R			From: 99-1205 Harris Grove Lane					NA			NA		05/05/2004
						To: US 17 George Washington Mem Hwy; 99-704 Cook Rd										
(1204) Cockletown Rd	0.10	280	R			From: 99-1230 Old Dominion Rd					NA			NA		05/05/2004
(1204) Cockletown Rd	0.09	400	R			From: 99-1228 Laurel Path Rd					NA			NA		05/05/2004
(1204) Cockletown Rd	0.03	330	R			To: Dead End: Gap					NA			NA		05/05/2004
(1204) Cockletown Rd	0.11	170	R			From: 99-1203 W, York Warwick Dr					NA			NA		05/05/2004
(1204) Cockletown Rd	0.10	210	R			From: 99-1212 Nelson District Rd					NA			NA		05/05/2004
(1204) Cockletown Rd	0.15	190	R			From: 99-1209 Grafton District Rd					NA			NA		05/05/2004
(1204) Cockletown Rd	0.21	170	R			From: 99-1206 York Lane					NA			NA		05/05/2004
(1204) Cockletown Rd	0.12	620	R			From: 99-1203 E, York Warwick Dr					NA			NA		05/05/2004
(1204) Cockletown Rd	0.04	990	R			From: 99-678 Cockletown Rd					NA			NA		05/05/2004
						To: 99-1218 Brokenbridge Rd										
(1205) Harris Grove Lane	0.12	430	R			From: 99-678 Cockletown Rd					NA			NA		05/05/2004
(1205) Harris Grove Lane	0.21	290	R			From: 99-1203 York Warwick Dr					NA			NA		05/05/2004
(1205) Harris Grove Lane	0.20	330	R			From: 99-1206 York Lane					NA			NA		05/05/2004
						To: US 17 George Washington Mem Hwy										



Virginia Department of Transportation  
Traffic Engineering Division  
2008  
Annual Average Daily Traffic Volume Estimates By Section of Route  
York Maintenance Area

Route	Length	AADT	QA	4Tire	Bus	-----Truck-----				QC	K Factor	QK	Dir Factor	AAWDT	QW	Year
						2Axle	3+Axle	1Trail	2Trail							
<b>York County</b>																
(1206) York Lane	0.17	230	R													05/05/2004
			From:	99-1203 York Warwick Dr												
(1206) York Lane	0.09	220	R													05/05/2004
			From:	99-1209 Grafton District Rd												
(1206) York Lane	0.07	340	R													05/05/2004
			From:	99-1204 Cockletown Rd												
			To:	99-1205 Harris Grove Lane												
(1207) Redbud Lane	0.08	60	R													03/26/2004
			From:	99-1201 Marl Ravine Rd												
			To:	99-1202 Dogwood Ct												
(1208) Poplar Point Rd	0.27	190	R													03/26/2004
			From:	99-1250 Marlbank Dr												
			To:	99-717 Old Landing Rd												
(1209) Grafton District Rd	0.08	130	R													05/07/2004
			From:	99-1204 Cockletown Rd												
(1209) Grafton District Rd	0.20	210	R													05/07/2004
			From:	99-1206 York Lane												
(1209) Grafton District Rd	0.08	190	R													05/07/2004
			From:	99-1203 York Warwick Dr												
(1209) Grafton District Rd	0.09	310	R													05/07/2004
			From:	99-1219 Meadowfield Rd												
			To:	99-1218 Brokenbridge Rd												
(1210) Bell Hill Dr	0.19	220	R													05/07/2004
			From:	Dead End												
			To:	99-1223 Lotz Dr												
(1211) Carver Place	0.08	150	R													05/07/2004
			From:	SR 173 Goodwin Neck Rd												
			To:	Cul-de-Sac												
(1212) Nelson District Rd	0.17	100	R													05/07/2004
			From:	99-1203 York Warwick Dr												
(1212) Nelson District Rd	0.16	110	R													05/07/2004
			From:	99-1213 Edgehill Lane												
			To:	99-1204 Cockletown Rd												
(1213) Edgehill Lane	0.09	130	R													05/07/2004
			From:	99-1203 York Warwick Dr												
(1213) Edgehill Lane	0.20	100	R													05/07/2004
			From:	99-1212 Nelson District Rd												
			To:	Dead End												
(1214) Harris Lane	0.08	130	F	98%	1%	1%	0%	0%	0%	C	0.135	F	0.941	130	F	2008
			From:	99-634 Old York Hampton Hwy												
			To:	99-718 Hornsbyville Rd												
(1215) Copeland Lane	0.12	1100	F	99%	0%	1%	0%	0%	0%	C	0.109	F	0.680	1100	F	2008
			From:	99-634 Old York Hampton Hwy												
			To:	99-718 Hornsbyville Rd												
(1216) Whites Rd	0.07	100	R													05/12/2004
			From:	99-1294 2nd St												
(1216) Whites Rd	0.10	170	R													05/12/2004
			From:	99-1217 1st St												
			To:	US 17 George Washington Mem Hwy												
(1217) 1st St	0.05	80	R													05/12/2004
			From:	Dead End												
			To:	99-1216 Whites Rd												
(1218) Brokenbridge Rd	0.07	170	R													05/12/2004
			From:	Cul-de-Sac												
			To:	99-1222 Brook Rd												

Virginia Department of Transportation  
Traffic Engineering Division  
2008  
Annual Average Daily Traffic Volume Estimates By Section of Route  
York Maintenance Area

Route	Length	AADT	QA	4Tire	Bus	Truck				QC	K Factor	QK	Dir Factor	AAWDT	QW	Year
						2Axle	3+Axle	1Trail	2Trail							
<b>York County</b>																
(1218) Brokenbridge Rd	0.09	750	R								NA			NA		05/12/2004
(1218) Brokenbridge Rd	0.10	820	R								NA			NA		05/12/2004
(1218) Brokenbridge Rd	0.08	750	R								NA			NA		05/12/2004
(1218) Brokenbridge Rd	0.08	970	R								NA			NA		05/12/2004
(1219) Meadowfield Rd	0.20	200	R								NA			NA		05/12/2004
(1219) Meadowfield Rd	0.10	230	R								NA			NA		05/12/2004
(1219) Meadowfield Rd	0.06	190	R								NA			NA		05/12/2004
(1220) Azalea Dr	0.14	40	R								NA			NA		05/12/2004
(1220) Azalea Dr	0.08	460	R								NA			NA		05/12/2004
(1221) Robs Rd	0.24	90	R								NA			NA		05/12/2004
(1222) Brook Rd	0.17	550	R								NA			NA		05/12/2004
(1222) Brook Rd	0.07	120	R								NA			NA		05/12/2004
(1223) Lotz Dr	0.08	90	R								NA			NA		05/07/2004
(1223) Lotz Dr	0.14	100	R								NA			NA		05/07/2004
(1223) Lotz Dr	0.22	410	R								NA			NA		05/07/2004
(1223) Lotz Dr	0.08	800	R								NA			NA		05/07/2004
(1223) Lotz Dr	0.07	1500	R								NA			NA		05/07/2004
(1224) Carol Dr	0.23	100	R								NA			NA		05/07/2004
(1224) Carol Dr	0.09	340	R								NA			NA		05/07/2004
(1224) Carol Dr	0.07	100	R								NA			NA		05/07/2004
(1225) Heatherwood Lane	0.11	80	R								NA			NA		05/07/2004
(1226) Pinetree Lane	0.10	40	R								NA			NA		05/07/2004

Virginia Department of Transportation  
Traffic Engineering Division  
2008  
Annual Average Daily Traffic Volume Estimates By Section of Route  
York Maintenance Area

Route	Length	AADT	QA	4Tire	Bus	Truck				QC	K Factor	QK	Dir Factor	AAWDT	QW	Year
						2Axle	3+Axle	1Trail	2Trail							
<b>York County</b>																
(1227) Cannon Rd	0.20	280	R								NA		NA			05/12/2004
(1228) Laurel Path Rd	0.12	80	R								NA		NA			05/13/2004
(1228) Laurel Path Rd	0.09	180	R								NA		NA			05/12/2004
(1228) Laurel Path Rd	0.12	440	R								NA		NA			05/12/2004
(1229) Brook Rd	0.09	110	R								NA		NA			05/12/2004
(1229) Brook Rd	0.09	460	R								NA		NA			05/12/2004
(1230) Old Dominion Rd	0.03	46	R								NA		NA			05/12/2004
(1230) Old Dominion Rd	0.29	280	R								NA		NA			05/12/2004
(1230) Old Dominion Rd	0.08	410	R								NA		NA			05/12/2004
(1230) Old Dominion Rd	0.11	450	R								NA		NA			05/12/2004
(1230) Old Dominion Rd	0.10	360	R								NA		NA			05/12/2004
(1230) Old Dominion Rd	0.10	410	R								NA		NA			05/12/2004
(1230) Old Dominion Rd	0.12	330	R								NA		NA			05/12/2004
(1231) Faulkner Rd	0.03	40	R								NA		NA			05/12/2004
(1231) Faulkner Rd	0.38	300	R								NA		NA			05/12/2004
(1232) Wheely Circle	0.07	40	R								NA		NA			05/12/2004
(1233) Terrebonne Rd	0.40	470	R								NA		NA			05/12/2004
(1234) Catherine Court	0.05	40	R								NA		NA			03/16/2004
(1235) Moss Ave	0.10	230	R								NA		NA			03/16/2004
(1235) Moss Ave	0.09	310	R								NA		NA			03/16/2004
(1235) Moss Ave	0.10	340	R								NA		NA			03/16/2004
(1236) Rebecca Dr	0.04	40	R								NA		NA			03/16/2004

Virginia Department of Transportation  
Traffic Engineering Division  
2008  
Annual Average Daily Traffic Volume Estimates By Section of Route  
York Maintenance Area

Route	Length	AADT	QA	4Tire	Bus	-----Truck-----				QC	K Factor	QK	Dir Factor	AAWDT	QW	Year
						2Axle	3+Axle	1Trail	2Trail							
<b>York County</b>																
(1236) Rebecca Dr	0.07	180	R			From: 99-1237 Davis Circle					NA			NA		03/16/2004
						To: 99-622 Seaford Rd										
(1237) Davis Circle	0.04	40	R			From: 99-1236 Rebecca Dr					NA			NA		03/16/2004
						To: Cul-de-Sac										
(1238) Ellerson Court	0.06	60	R			From: Cul-de-Sac					NA			NA		03/16/2004
						To: 99-622 Seaford Rd										
(1239) Earl St	0.16	120	R			From: Cul-de-Sac					NA			NA		03/16/2004
						To: 99-1235 Moss Ave										
(1240) Heritage Place	0.10	50	R			From: Cul-de-Sac					NA			NA		03/16/2004
						To: 99-1235 Moss Ave										
(1241) Carolyn Crescent	0.07	80	R			From: Cul-de-Sac					NA			NA		03/16/2004
						To: 99-1235 Moss Ave										
(1242) Mastin Ave	0.14	130	R			From: Cul-de-Sac					NA			NA		03/16/2004
						To: 99-1244 Ira Dr										
(1242) Mastin Ave	0.10	260	R			From: 99-1244 Ira Dr					NA			NA		03/16/2004
						To: 99-1243 Grace St										
(1242) Mastin Ave	0.10	410	R			From: 99-1243 Grace St					NA			NA		03/16/2004
						To: 99-1234 Catherine Court										
(1242) Mastin Ave	0.10	440	R			From: 99-1234 Catherine Court					NA			NA		03/16/2004
						To: 99-622 Seaford Rd										
(1243) Grace St	0.08	60	R			From: 99-757 Winsome Haven Dr					NA			NA		03/16/2004
						To: 99-1242 Mastin Ave										
(1243) Grace St	0.06	40	R			From: 99-1242 Mastin Ave					NA			NA		03/16/2004
						To: Cul-de-Sac										
(1244) Ira Dr	0.08	30	R			From: Cul-de-Sac					NA			NA		03/16/2004
						To: Cul-de-Sac										
(1245) Evergreen Circle	0.09	90	R			From: 99-672 Crockett Rd					NA			NA		02/26/2004
						To: Cul-de-Sac										
(1246) Charles Circle	0.08	180	R			From: 99-672 Crockett Rd					NA			NA		02/26/2004
						To: Cul-de-Sac										
(1247) Glenn Cove	0.12	50	R			From: 99-672 Crockett Rd					NA			NA		02/26/2004
						To: Cul-de-Sac										
(1248) Pamela Place	0.07	180	R			From: Cul-de-Sac					NA			NA		03/02/2004
						To: 99-757 Winsome Haven Dr										
(1249) Siege Lane	0.07	40	R			From: Dead End					NA			NA		05/05/2004
						To: 99-1203 York Warwick Dr										
(1249) Siege Lane	0.49	690	R			From: 99-1203 York Warwick Dr					NA			NA		05/05/2004
						To: US 17 George Washington Mem Hwy										
(1250)	0.20	80	R			From: Dead End					NA			NA		03/26/2004
						To: 99-703 Artillery Rd										

Virginia Department of Transportation  
Traffic Engineering Division  
2008  
Annual Average Daily Traffic Volume Estimates By Section of Route  
York Maintenance Area

Route	Length	AADT	QA	4Tire	Bus	-----Truck-----				QC	K Factor	QK	Dir Factor	AAWDT	QW	Year
						2Axle	3+Axle	1Trail	2Trail							
<b>York County</b>																
(1250)	0.13	80	R			From: 99-703 Artillery Rd					NA			NA		04/01/2004
(1250)	0.12	130	R			To: 99-693 Wormley Creek Dr					NA			NA		04/01/2004
(1250)	0.09	190	R			From: 99-1208 Poplar Point Rd					NA			NA		04/01/2004
(1250)	0.10	160	R			To: 99-717 Old Landing Rd					NA			NA		04/01/2004
						From: 99-1251; 99-1351										
(1251) Three Point Court	0.20	80	R			To: 99-1250 Marbank Dr					NA			NA		04/01/2004
						From: Dead End										
(1252) Bolivar Dr	0.05	470	R			To: 99-718 Hornsbyville Rd					NA			NA		05/11/2004
(1252) Bolivar Dr	0.34	110	R			From: 99-1253 W, Shield Lane					NA			NA		05/11/2004
(1252) Bolivar Dr	0.09	80	R			To: 99-1253 E, Shield Lane					NA			NA		05/11/2004
						From: 99-632 Old Wormley Creek Rd										
(1253) Shield Lane	0.21	120	R			To: 99-1252 W, Bolivar Dr					NA			NA		05/11/2004
						From: 99-1252 E, Bolivar Dr										
(1254) Falcon Rd	0.21	730	R			To: US 17 George Washington Mem Hwy					NA			NA		04/01/2004
(1254) Falcon Rd	0.18	510	R			From: 99-704 Cook Rd					NA			NA		04/01/2004
						To: 99-634 Old York Hampton Hwy										
(1255) Dawson Dr	0.15	450	R			From: 99-622 Seaford Rd					NA			NA		05/12/2004
(1255) Dawson Dr	0.17	190	R			To: 99-1256 W, Dawson Crescent					NA			NA		05/12/2004
(1255) Dawson Dr	0.05	50	R			From: 99-1256 E, Dawson Crescent					NA			NA		05/12/2004
						To: Cul-de-Sac										
(1256) Dawson Crescent	0.08	120	R			From: 99-1255 W, Dawson Dr					NA			NA		05/13/2004
(1256) Dawson Crescent	0.22	70	R			To: 99-1288 W, Park Lane					NA			NA		05/13/2004
(1256) Dawson Crescent	0.07	200	R			From: 99-1288 E, Park Lane					NA			NA		05/13/2004
						To: 99-1255 E, Dawson Dr										
(1257) Sharon Dr	0.05	120	R			From: 99-686 W, Cheadle Loop Rd					NA			NA		05/12/2004
(1257) Sharon Dr	0.05	410	R			To: 99-1258 Joanne Dr					NA			NA		05/12/2004
(1257) Sharon Dr	0.19	630	R			From: 99-1261 Marion Dr					NA			NA		05/12/2004
						To: 99-686 E, Cheadle Loop Rd										
(1258) Joanne Dr	0.04	40	R			From: Cul-de-Sac					NA			NA		05/12/2004
(1258) Joanne Dr	0.09	100	R			To: 99-1257 Sharon Dr					NA			NA		05/12/2004
						From: 99-1262 Joanne Circle										

Virginia Department of Transportation  
 Traffic Engineering Division  
 2008  
 Annual Average Daily Traffic Volume Estimates By Section of Route  
 York Maintenance Area

Route	Length	AADT	QA	4Tire	Bus	-----Truck-----				QC	K Factor	QK	Dir Factor	AAWDT	QW	Year
						2Axle	3+Axle	1Trail	2Trail							
<b>York County</b>																
(1258) Joanne Dr	0.08	150	R			From: 99-1262 Joanne Circle					NA		NA			05/12/2004
						To: 99-686 Cheadle Loop Rd										
(1259) Sue Court	0.04	40	R			From: Cul-de-Sac					NA		NA			05/12/2004
						To: 99-686 Cheadle Loop Rd										
(1260) Gregory Dr	0.11	90	R			From: Cul-de-Sac					NA		NA			05/12/2004
						To: 99-686 Cheadle Loop Rd										
(1261) Marion Dr	0.07	60	R			From: 99-1257 Sharon Dr					NA		NA			05/12/2004
						To: Cul-de-Sac										
(1262) Joanne Circle	0.02	45	R			From: Cul-de-Sac					NA		NA			05/12/2004
						To: 99-1258 Joanne Dr										
(1263) Aspen Blvd	0.09	60	R			From: Cul-de-Sac					NA		NA			03/31/2004
						To: 99-1289 Leanne Ct										
(1263) Aspen Blvd	0.06	50	R			From: 99-1289 Leanne Ct					NA		NA			03/31/2004
						To: 99-1338 Rachel Lane										
(1263) Aspen Blvd	0.26	240	R			From: 99-1338 Rachel Lane					NA		NA			03/31/2004
						To: 99-1264 Byron Rd										
(1263) Aspen Blvd	0.08	340	R			From: 99-1264 Byron Rd					NA		NA			03/31/2004
						To: 99-1229 Pioneer Lane										
(1264) Byron Rd	0.10	90	R			From: 99-1230 Old Dominion Rd					NA		NA			05/25/2004
						To: 99-1337 Larchwood Rd										
(1264) Byron Rd	0.06	80	R			From: 99-1337 Larchwood Rd					NA		NA			05/25/2004
						To: 99-1263 Aspen Blvd										
(1265) Albacore Dr	0.15	660	R			From: 99-621 Dare Rd					NA		NA			05/25/2004
						To: 99-1266 Bonito Dr										
(1265) Albacore Dr	0.10	310	R			From: 99-1266 Bonito Dr					NA		NA			05/25/2004
						To: 99-1267 Dolphin Dr										
(1265) Albacore Dr	0.04	290	R			From: 99-1267 Dolphin Dr					NA		NA			05/25/2004
						To: 99-1268 Tarpon Dr										
(1265) Albacore Dr	0.14	280	R			From: 99-1268 Tarpon Dr					NA		NA			05/25/2004
						To: 99-1269 Cobia Dr										
(1266) Bonito Dr	0.12	200	R			From: Cul-de-Sac					NA		NA			05/25/2004
						To: 99-1265 Albacore Dr										
(1267) Dolphin Dr	0.06	300	R			From: 99-1265 Albacore Dr					NA		NA			05/25/2004
						To: 99-702 Jethro Lane										
(1268) Tarpon Dr	0.06	170	R			From: Cul-de-Sac					NA		NA			05/25/2004
						To: 99-1265 Albacore Dr										
(1269) Cobia Dr	0.05	70	R			From: Cul-de-Sac					NA		NA			05/25/2004
						To: 99-1270 Marlin Circle										
(1269) Cobia Dr	0.07	100	R			From: 99-1270 Marlin Circle					NA		NA			05/25/2004
						To: 99-1265 Albacore Dr										
(1270) Marlin Circle	0.05	90	R			From: 99-1269 Cobia Dr					NA		NA			05/25/2004
						To: Cul-de-Sac										

Virginia Department of Transportation  
Traffic Engineering Division  
2008  
Annual Average Daily Traffic Volume Estimates By Section of Route  
York Maintenance Area

Route	Length	AADT	QA	4Tire	Bus	Truck				QC	K Factor	QK	Dir Factor	AAWDT	QW	Year
						2Axle	3+Axle	1Trail	2Trail							
<b>York County</b>																
(1271) Barcroft Dr	0.23	210	R				From: 99-630 Wolf Trap Rd					NA		NA		05/11/2004
(1271) Barcroft Dr	0.22	200	R				To: 99-1272 Somerset Circle					NA		NA		05/11/2004
(1271) Barcroft Dr	0.08	90	R				From: 99-1273 Wynterset Circle					NA		NA		05/11/2004
							To: Cul-de-Sac									
(1272) Somerset Circle	0.13	130	R				From: 99-1271 Barcroft Dr					NA		NA		05/11/2004
							To: Cul-de-Sac									
(1273) Wynterset Circle	0.05	120	R				From: Cul-de-Sac					NA		NA		05/11/2004
							To: 99-1271 Barcroft Dr									
(1274) Nobles Landing Rd	0.04	60	R				From: Cul-de-Sac					NA		NA		05/26/2004
							To: 99-610 Jernigan Lane									
(1275) Fishneck Landing Rd	0.13	100	R				From: Cul-de-Sac					NA		NA		05/26/2004
(1275) Fishneck Landing Rd	0.11	140	R				To: 99-1276 Beatties Landing Rd					NA		NA		05/26/2004
							To: 99-619 Ship Point Rd									
(1276) Beatties Landing Rd	0.06	45	R				From: 99-1275 Fishneck Landing Rd					NA		NA		05/26/2004
							To: Cul-de-Sac									
(1277) Vreeland Dr	0.11	90	R				From: 99-714 Jennings Dr					NA		NA		05/26/2004
							To: Dead End									
(1278) Seven Hollys Dr	0.32	140	R				From: 99-620 Link Rd					NA		NA		05/26/2004
(1278) Seven Hollys Dr	0.15	100	R				To: 99-1279 Periwinkle Dr					NA		NA		05/26/2004
							To: 99-1279 Periwinkle Drive									
(1278) Seven Hollys Dr	0.03	30	R				From: 99-1280 Willow Leaf Drive					NA		NA		05/26/2004
							To: Cul-de-Sac									
(1279) Periwinkle Dr	0.08	50	R				From: Cul-de-Sac					NA		NA		05/26/2004
							To: 99-1278 Seven Hollys Dr									
(1280) Willow Leaf Dr	0.07	40	R				From: Cul-de-Sac					NA		NA		05/26/2004
							To: 99-1278 Seven Hollys Dr									
(1281) Rosewood Lane	0.09	70	R				From: Cul-de-Sac					NA		NA		05/11/2004
(1281) Rosewood Lane	0.02	170	R				To: 99-1293 Terrywood Court					NA		NA		05/11/2004
(1281) Rosewood Lane	0.05	200	R				From: 99-1224 Carol Dr					NA		NA		05/11/2004
(1281) Rosewood Lane	0.08	280	R				To: 99-1282 S, Sleepy Hollow Lane					NA		NA		05/11/2004
(1281) Rosewood Lane	0.07	410	R				From: 99-1282 N, Sleepy Hollow Lane					NA		NA		05/11/2004
							To: SR 173 Goodwin Neck Rd									
(1282) Sleepy Hollow Lane	0.23	90	R				From: 99-1281 S, Rosewood Lane					NA		NA		05/11/2004
							To: 99-1281 N, Rosewood Lane									

Virginia Department of Transportation  
Traffic Engineering Division  
2008  
Annual Average Daily Traffic Volume Estimates By Section of Route  
York Maintenance Area

Route	Length	AADT	QA	4Tire	Bus	-----Truck-----				QC	K Factor	QK	Dir Factor	AAWDT	QW	Year
						2Axle	3+Axle	1Trail	2Trail							
<b>York County</b>																
(1283) Wills Circle	0.05	70	R											NA	NA	05/12/2004
(1284) Travis Circle	0.05	80	R											NA	NA	05/12/2004
(1285) Perrin Circle	0.04	50	R											NA	NA	05/12/2004
(1286) Putnam Dr	0.05	70	R											NA	NA	05/12/2004
(1287) Holt Circle	0.06	70	R											NA	NA	05/12/2004
(1288) Park Lane	0.14	70	R											NA	NA	05/13/2004
(1289) Leanne Ct	0.02	30	R											NA	NA	03/31/2004
(1290) Greene Dr	0.30	780	R											NA	NA	05/11/2004
(1291) Back Creek Park	0.39	30	R											NA	NA	04/01/2004
(1292) August Dr	0.27	130	R											NA	NA	05/12/2004
(1293) Terrywood Court	0.05	50	R											NA	NA	05/11/2004
(1294) 2nd St	0.10	130	R											NA	NA	05/11/2004
(1295) Berrys Landing	0.20	80	R											NA	NA	05/25/2004
(1296) Melody Lane	0.10	90	R											NA	NA	05/25/2004
(1297) Land Grant Rd	0.25	90	R											NA	NA	04/01/2004
(1298) Loblolly Ct	0.08	100	R											NA	NA	05/11/2004
(1299) Chisman Landing	0.24	210	R											NA	NA	05/12/2004
(1300) Charter Dr	0.21	100	R											NA	NA	05/14/2004
(1301) Holcomb Dr	0.09	310	R											NA	NA	03/23/2004



Virginia Department of Transportation  
Traffic Engineering Division  
2008  
Annual Average Daily Traffic Volume Estimates By Section of Route  
York Maintenance Area

Route	Length	AADT	QA	4Tire	Bus	-----Truck-----				QC	K Factor	QK	Dir Factor	AAWDT	QW	Year
						2Axle	3+Axle	1Trail	2Trail							
<b>York County</b>																
(1301) Holcomb Dr	0.09	140	R			From: 99-1302 S, Dennis Dr					NA			NA		03/23/2004
(1301) Holcomb Dr	0.38	100	R			From: 99-1332 King Richard Court					NA			NA		03/23/2004
						To: 99-1302 N, Dennis Dr										
(1302) Dennis Dr	0.08	250	R			From: 99-1301 S, Holcomb Dr					NA			NA		03/26/2004
(1302) Dennis Dr	0.10	200	R			From: 99-1317 Old Glory Court					NA			NA		03/26/2004
						To: 99-1301 N, Holcomb Dr										
(1302) Dennis Dr	0.28	120	R			From: 99-1303 Dennis Dr					NA			NA		03/26/2004
						To: 99-1302 Dennis Dr										
(1303) Dennis Dr	0.06	80	R			From: 99-716 Hubbard Lane					NA			NA		03/26/2004
						To: Cul-de-Sac										
(1304) Willoughby Dr	0.20	170	R			From: 99-716 Hubbard Lane					NA			NA		03/26/2004
						To: Dead End										
(1305) Will Scarlet Lane	0.16	100	R			From: 99-1311 North Will Scarlet Lane					NA			NA		03/26/2004
(1305) Will Scarlet Lane	0.16	260	R			From: 99-1306 Nottingham Rd					NA			NA		03/26/2004
						To: 99-716 Hubbard Lane										
(1305) Will Scarlet Lane	0.08	80	R			From: 99-1314 Lakeshead Dr					NA			NA		03/26/2004
						To: 99-1318 Little John Rd										
(1306) Nottingham Rd	0.08	600	R			From: 99-1319 Sheriffs Place					NA			NA		03/26/2004
						To: 99-1320 Sixpence Court										
(1306) Nottingham Rd	0.16	480	R			From: 99-1305 Will Scarlet Lane					NA			NA		03/26/2004
						To: 99-1308 Princess Place										
(1306) Nottingham Rd	0.10	240	R			From: 99-1307 Kings Court					NA			NA		03/26/2004
						To: Dead End										
(1306) Nottingham Rd	0.10	60	R			From: Dead End					NA			NA		03/26/2004
						To: 99-1306 Nottingham Rd										
(1307) Kings Court	0.04	30	R			From: 99-1306 Nottingham Rd					NA			NA		03/26/2004
						To: Dead End										
(1308) Princess Place	0.05	30	R			From: 99-1306 Nottingham Rd					NA			NA		03/26/2004
						To: 99-716 Hubbard Lane										
(1309) Prince Charles Rd	0.06	30	R			From: Dead End					NA			NA		03/26/2004
						To: 99-716 Hubbard Lane										
(1310) National Lane	0.30	70	R			From: 99-1314 Lakeshead Drive					NA			NA		03/23/2004
						To: 99-1314 Lakeshead Drive										

Virginia Department of Transportation  
Traffic Engineering Division  
2008  
Annual Average Daily Traffic Volume Estimates By Section of Route  
York Maintenance Area

Route	Length	AADT	QA	4Tire	Bus	-----Truck-----				QC	K Factor	QK	Dir Factor	AAWDT	QW	Year
						2Axle	3+Axle	1Trail	2Trail							
<b>York County</b>																
(1311) North Will Scarlet Lane	0.15	50	R			From: 99-1305 Will Scarlet Lane					NA			NA		03/26/2004
						To: Cul-de-Sac										
(1312) Copse Way	0.18	120	R			From: 99-716 NORTH					NA			NA		03/26/2004
						To: 99-1331 Ringfinger Court										
(1312) Copse Way	0.07	46	R			From: 99-1322 Spur Court					NA			NA		03/26/2004
						To: 99-1313 Crown Court										
(1312) Copse Way	0.06	100	R			From: 99-716 SOUTH					NA			NA		03/26/2004
						To: 99-1312 Copse Way										
(1313) Crown Court	0.03	40	R			From: Cul-de-Sac					NA			NA		03/26/2004
						To: 99-716 W. Hubbard Lane										
(1314) Lakeshead Dr	0.15	1300	R			From: 99-1310 National Lane					NA			NA		03/30/2004
						To: 99-1323 Bowstring Dr										
(1314) Lakeshead Dr	0.07	1100	R			From: 99-1306 Nottingham Rd					NA			NA		03/30/2004
						To: 99-716 EAST										
(1314) Lakeshead Dr	0.08	260	R			From: 99-1315 Sherwood Dr					NA			NA		03/30/2004
						To: 99-1330 Allendale Place										
(1314) Lakeshead Dr	1.00	90	R			From: Dead End					NA			NA		03/30/2004
						To: 99-1314 Lakeshead Dr										
(1315) Sherwood Dr	0.15	110	R			From: 99-1316 Friars Court					NA			NA		03/30/2004
						To: Dead End										
(1316) Friars Court	0.04	50	R			From: 99-1315 Sherwood Dr					NA			NA		03/30/2004
						To: Cul-de-Sac										
(1317) Old Glory Court	0.08	40	R			From: Dead End					NA			NA		03/26/2004
						To: 99-1302 Dennis Dr										
(1318) Little John Rd	0.50	80	R			From: Begin Loop					NA			NA		03/26/2004
						To: End Loop										
(1318) Little John Rd	0.20	300	R			From: 99-1306 Nottingham Rd					NA			NA		03/26/2004
						To: Dead End										
(1319) Sheriffs Place	0.16	110	R			From: 99-1306 Nottingham Rd					NA			NA		03/26/2004
						To: 99-716 Hubbard Lane										
(1320) Sixpence Court	0.06	90	R			From: Cul-de-Sac					NA			NA		03/26/2004
						To: 99-1306 Nottingham Rd										

Virginia Department of Transportation  
 Traffic Engineering Division  
 2008  
 Annual Average Daily Traffic Volume Estimates By Section of Route  
 York Maintenance Area

Route	Length	AADT	QA	4Tire	Bus	-----Truck-----				QC	K Factor	QK	Dir Factor	AAWDT	QW	Year
						2Axle	3+Axle	1Trail	2Trail							
<b>York County</b>																
(1321) Point Laurel Place	0.03	20	R			From: 99-745 Horseshoe Dr					NA			NA		03/30/2004
						To: Cul-de-Sac										
(1322) Spur Court	0.03	20	R			From: 99-1312 Copse Way					NA			NA		03/26/2004
						To: Cul-de-Sac										
(1323) Bowstring Dr	0.10	70	R			From: Dead End					NA			NA		03/26/2004
(1323) Bowstring Dr	0.09	190	R			From: 99-1334 Holloway Dr					NA			NA		03/26/2004
(1323) Bowstring Dr	0.08	260	R			From: 99-1325 Cambridge Lane					NA			NA		03/26/2004
(1323) Bowstring Dr	0.05	440	R			From: 99-1324 Shoreham Lane					NA			NA		03/26/2004
						To: 99-1314 Lakeshead Dr										
(1324) Shoreham Lane	0.15	110	R			From: Cul-de-Sac					NA			NA		03/26/2004
						To: 99-1323 Bowstring Dr										
(1325) Cambridge Lane	0.16	46	R			From: Cul-de-Sac					NA			NA		03/26/2004
						To: 99-1323 Bowstring Dr										
(1326) Charles River Landing R	0.06	400	R			From: 99-716 Hubbard Lane					NA			NA		03/30/2004
						To: 99-1327 Charles River Landing Rd										
(1327) Charles River Landing R	0.05	30	R			From: Dead End					NA			NA		03/30/2004
(1327) Charles River Landing R	0.12	60	R			From: 99-1326 Charles River Landing Rd					NA			NA		03/30/2004
						To: Dead End										
(1328) Montague Circle	0.27	130	R			From: 99-716 Hubbard Lane					NA			NA		03/30/2004
						To: 99-716; 99-745										
(1329) Pioneer Lane	0.11	50	R			From: Cul-de-Sac					NA			NA		03/23/2004
						To: 99-716 Hubbard Lane										
(1330) Allendale Place	0.06	20	R			From: 99-1314 Lakeshead Dr					NA			NA		03/30/2004
						To: Cul-de-Sac										
(1331) Ringfinger Court	0.06	20	R			From: 99-1312 Copse Way					NA			NA		03/31/2004
						To: Cul-de-Sac										
(1332) King Richard Court	0.08	30	R			From: Cul-de-Sac					NA			NA		03/26/2004
(1332) King Richard Court	0.04	40	R			From: 99-1333 Maid Marion Place					NA			NA		03/26/2004
						To: 99-1301 Holcomb Dr										
(1333) Maid Marion Place	0.05	110	R			From: Cul-de-Sac					NA			NA		03/26/2004
						To: 99-1332 King Richard Court										
(1334) Holloway Dr	0.13	70	R			From: Cul-de-Sac					NA			NA		03/26/2004
						To: 99-1323 Bowstring Dr										
(1335) Saxon Rd	0.20	100	R			From: Cul-de-Sac					NA			NA		03/23/2004
						To: 99-716 Hubbard Lane										

Virginia Department of Transportation  
Traffic Engineering Division  
2008  
Annual Average Daily Traffic Volume Estimates By Section of Route  
York Maintenance Area

Route	Length	AADT	QA	4Tire	Bus	-----Truck-----				QC	K Factor	QK	Dir Factor	AAWDT	QW	Year
						2Axle	3+Axle	1Trail	2Trail							
<b>York County</b>																
(1336) Crate Ct	0.03	40	R				From: 99-1230 Old Dominion Rd				NA			NA		03/31/2004
							To: Cul-de-Sac									
(1337) Larchwood Rd	0.05	90	R				From: Cul-de-Sac				NA			NA		03/31/2004
							To: 99-1338 Rachel Lane									
(1337) Larchwood Rd	0.18	110	R				From: 99-1338 Rachel Lane				NA			NA		03/31/2004
							To: 99-1264 Byron Rd									
(1338) Rachel Lane	0.10	130	R				From: 99-1337 Larchwood Rd				NA			NA		03/31/2004
							To: 99-1263 Aspen Blvd									
(1339) Huntingdon Rd	0.08	60	R				From: 99-716 Hubbard Lane				NA			NA		03/23/2004
							To: 99-1340 Valor Court									
(1339) Huntingdon Rd	0.03	20	R				From: 99-1340 Valor Court				NA			NA		03/23/2004
							To: Cul-de-Sac									
(1340) Valor Court	0.08	30	R				From: 99-1339 Huntingdon Rd				NA			NA		03/23/2004
							To: Cul-de-Sac									
(1343) Loblolly Dr	0.42	170	R				From: 99-1201 Marl Ravine Rd; 99-1298 Loblolly Ct				NA			NA		05/11/2004
							To: 99-1201 Marl Ravine Rd									
(1345) Royal Grant Dr	0.23	140	R				From: Cul-de-Sac				NA			NA		03/23/2004
							To: 99-1346 Saint Johns Court									
(1345) Royal Grant Dr	0.11	360	R				From: 99-1346 Saint Johns Court				NA			NA		03/23/2004
							To: 99-716 Hubbard Lane									
(1346) Saint Johns Court	0.03	80	R				From: 99-1345 Royal Grant Dr				NA			NA		03/23/2004
							To: Cul-de-Sac									
(1347) Queen Anne Dr	0.20	90	R				From: Cul-de-Sac				NA			NA		03/23/2004
							To: 99-1345 Royal Grant Dr									
(1349) Manor House Ct	0.12	130	R				From: Cul-de-Sac				NA			NA		05/11/2004
							To: 99-717 Old Landing Rd									
(1350) Battle Rd	0.04	640	R				From: 99-634 Old York Hampton Hwy				NA			NA		04/01/2004
							To: 99-1351 Tides Run									
(1351) Tides Run	0.19	90	R				From: Beginning of Loop				NA			NA		04/01/2004
							To: 99-1356 Lookout Point Court									
(1351) Tides Run	0.30	200	R				From: 99-1356 Lookout Point Court				NA			NA		04/01/2004
							To: 99-1355 Osprey Point									
(1351) Tides Run	0.09	340	R				From: 99-1355 Osprey Point				NA			NA		04/01/2004
							To: 99-1352 Watermans Way East									
(1351) Tides Run	0.28	420	R				From: 99-1352 Watermans Way East				NA			NA		04/01/2004
							To: 99-1350 Battle Rd									
(1351) Marlbank Dr	0.10	670	R				From: 99-1350 Battle Rd				NA			NA		04/01/2004
							To: 99-1352 WEST									
(1351) Marlbank Dr	0.18	470	R				From: 99-1352 WEST				NA			NA		04/01/2004
							To: 99-1201 Marl Ravine Rd									
(1351) Marlbank Dr	0.12	440	R				From: 99-1201 Marl Ravine Rd				NA			NA		04/01/2004
							To: 99-1353 Mallard Lane									

Virginia Department of Transportation  
Traffic Engineering Division  
2008  
Annual Average Daily Traffic Volume Estimates By Section of Route  
York Maintenance Area

Route	Length	AADT	QA	4Tire	Bus	-----Truck-----				QC	K Factor	QK	Dir Factor	AAWDT	QW	Year
						2Axle	3+Axle	1Trail	2Trail							
<b>York County</b>																
(1351) Marlbank Dr	0.11	390	R			From: 99-1353 Mallard Lane					NA			NA		04/01/2004
(1351) Marlbank Dr	0.07	270	R			From: 99-1354 McClellan Court					NA			NA		04/01/2004
(1351) Marlbank Dr	0.07	200	R			From: End Loop					NA			NA		04/01/2004
(1352)	0.16	230	R			From: 99-1250; 99-125					NA			NA		05/11/2004
(1352)	0.13	70	R			From: 99-1351 W, Marlbank Dr					NA			NA		05/11/2004
(1353) Mallard Lane	0.12	80	R			From: 99-1353 Mallard Lane					NA			NA		05/11/2004
(1353) Mallard Lane	0.09	70	R			From: 99-1357 Heron Court					NA			NA		05/11/2004
(1354) McClellan Court	0.10	70	R			From: 99-1351 Marlbank Dr					NA			NA		05/11/2004
(1355) Osprey Point	0.10	90	R			From: Cul-de-Sac					NA			NA		05/11/2004
(1356) Lookout Point	0.14	130	R			From: 99-1351 Tides Run					NA			NA		05/11/2004
(1357) Heron Court	0.09	100	R			From: Cul-de-Sac					NA			NA		05/11/2004
(1358) Jerdon Place	0.20	140	R			From: 99-1353 Mallard Lane					NA			NA		05/11/2004
(1370) Elmhurst Dr	0.08	530	R			From: Cul-de-Sac					NA			NA		03/31/2004
(1371) Crepe Myrtle Dr	0.13	620	R			From: SR 105 Ft Eustis Blvd					NA			NA		03/31/2004
(1372) Andrews Crossing	0.28	70	R			From: SR 105 Ft Eustis Blvd					NA			NA		06/22/2004
(1373) Elizabeths Quay	0.14	40	R			From: 99-1300 Charter Dr					NA			NA		06/22/2004
(1374) Colberts Trace	0.20	100	R			From: Cul-de-Sac					NA			NA		06/22/2004
(1380) Randolph St	0.13	360	R			From: 99-632 Old Wormley Creek Rd					NA			NA		05/11/2004
(1381) Allen Harris Dr	0.05	260	R			From: 99-1381 Allen Harris Dr; Blair Dr					NA			NA		05/11/2004
(1381) Allen Harris Dr	0.20	160	R			From: 99-718 Old York Hampton Hwy					NA			NA		05/11/2004
						From: 99-634 Old York Hampton Hwy					NA			NA		05/11/2004
						From: Begin Clockwise Loop					NA			NA		05/11/2004
						From: 99-1383 W, Mason Ct					NA			NA		05/11/2004

Virginia Department of Transportation  
Traffic Engineering Division  
2008  
Annual Average Daily Traffic Volume Estimates By Section of Route  
York Maintenance Area

Route	Length	AADT	QA	4Tire	Bus	Truck				QC	K Factor	QK	Dir Factor	AAWDT	QW	Year
						2Axle	3+Axle	1Trail	2Trail							
<b>York County</b>																
(1381) Allen Harris Dr	0.06	120	R				99-1383 W, Mason Ct					NA		NA		05/11/2004
(1381) Allen Harris Dr	0.20	140	R				99-1382 W, Madison Ct					NA		NA		05/11/2004
(1381) Blair Dr	0.05	180	R				99-1380 Randolph St					NA		NA		05/11/2004
(1381) Blair Dr	0.10	240	R				99-1382 E, Madison Ct					NA		NA		05/11/2004
(1381) Blair Dr	0.05	260	R				99-1383 E, Mason Ct					NA		NA		05/11/2004
(1382) Madison Ct	0.10	70	R				99-1381 Allen Harris Dr					NA		NA		05/11/2004
(1383) Mason Ct	0.11	100	R				99-1381 Blair Dr					NA		NA		05/11/2004
(1385)	0.64	2000	R				Cul-de-Sac					NA		NA		09/18/2007
(1386)	0.10	NA					Cul-de-Sac					NA		NA		
(1386)	0.22	830	R				99-1394					NA		NA		09/18/2007
(1387)	0.14	200	R				Cul-de-Sac					NA		NA		08/22/2007
(1388)	0.11	140	R				Cul-de-Sac					NA		NA		08/22/2007
(1389)	0.04	70	R				Cul-de-Sac					NA		NA		08/22/2007
(1390)	0.08	90	R				99-1385					NA		NA		08/22/2007
(1391)	0.09	120	R				Cul-de-Sac					NA		NA		08/22/2007
(1392)	0.08	130	R				Cul-de-Sac					NA		NA		08/22/2007
(1393)	0.04	60	R				99-1385					NA		NA		08/22/2007
(1394)	0.12	NA					Cul-de-Sac					NA		NA		
(1395)	0.47	NA					Cul-de-Sac					NA		NA		
(1396)	0.14	NA					Cul-de-Sac					NA		NA		

Virginia Department of Transportation  
Traffic Engineering Division  
2008  
Annual Average Daily Traffic Volume Estimates By Section of Route  
York Maintenance Area

Route	Length	AADT	QA	4Tire	Bus	Truck				QC	K Factor	QK	Dir Factor	AAWDT	QW	Year
						2Axle	3+Axle	1Trail	2Trail							
<b>York County</b>																
(1397)	0.05	NA					From: 99-1395					NA		NA		
							To: Cul-de-Sac									
(1398)	0.09	NA					From: Cul-de-Sac					NA		NA		
							To: 99-1395									
(1401) Schenck Dr	0.12	200		R			From: 99-1402 Wilkinson Dr					NA		NA		03/30/2004
							To: 99-1403 Hudson Dr									
(1401) Schenck Dr	0.12	190		R			From: 99-1403 Hudson Dr					NA		NA		03/30/2004
							To: FR-137 Rochambeau Dr									
(1402) Wilkinson Dr	0.38	230		R			From: Dead End					NA		NA		03/30/2004
							To: 99-1401 Schenck Dr									
(1402) Wilkinson Dr	0.17	60		R			From: 99-1401 Schenck Dr					NA		NA		03/30/2004
							To: Dead End									
(1403) Hudson Dr	0.14	80		R			From: 99-1401 Schenck Dr					NA		NA		03/30/2004
							To: Dead End									
(1410)	0.33	130		R			From: 99-1613 Shady Bluff Pt					NA		NA		09/18/2007
							To: Cul-de-Sac									
(1411)	0.11	80		R			From: 99-1412					NA		NA		08/23/2007
							To: 99-1410									
(1412)	0.42	50		R			From: Cul-de-Sac					NA		NA		09/26/2007
							To: 99-1413									
(1413)	0.86	440		R			From: 99-797 Skimino Rd					NA		NA		10/02/2007
							To: 99-1412									
(1414)	0.07	30		R			From: 99-1413					NA		NA		10/02/2007
							To: Cul-de-Sac									
(1415)	0.10	30		R			From: Cul-de-Sac					NA		NA		10/02/2007
							To: 99-1413									
(1416)	0.19	NA					From: 99-1413					NA		NA		
							To: Cul-de-Sac									
(1417)	0.20	NA					From: 99-1418					NA		NA		
							To: 99-1416									
(1418)	0.27	NA					From: 99-1413					NA		NA		
							To: 99-1417									
(1420) Red Dirt Rd	0.24	100		R			From: Cul-de-Sac					NA		NA		03/30/2004
							To: 99-786 Oaktree Rd									
(1422)	0.20	NA					From: 99-603; James City County Line					NA		NA		
							To: Dead End									
(1428) Hillside Lane	0.06	60		R			From: 99-716 Hubbard Lane					NA		NA		03/23/2004
							To: Cul-de-Sac									

Virginia Department of Transportation  
Traffic Engineering Division  
2008  
Annual Average Daily Traffic Volume Estimates By Section of Route  
York Maintenance Area

Route	Length	AADT	QA	4Tire	Bus	-----Truck-----				QC	K Factor	QK	Dir Factor	AAWDT	QW	Year
						2Axle	3+Axle	1Trail	2Trail							
<b>York County</b>																
(1429) Erin Leigh Court	0.11	180	R			From: 99-716; 99-1430					NA			NA		03/23/2004
						To: Cul-de-Sac										
(1430) Cobble Stone	0.13	380	R			From: 99-716 Hubbard Lane					NA			NA		03/23/2004
						To: 99-1432 Marble Run										
(1430) Cobble Stone	0.11	490	R			From: 99-1432 Marble Run					NA			NA		03/23/2004
						To: 99-1434 Copperfield										
(1430) Cobble Stone	0.14	110	R			From: 99-1434 Copperfield					NA			NA		03/23/2004
						To: Cul-de-Sac										
(1431) Boulder Way	0.08	90	R			From: 99-1430 Cobble Stone					NA			NA		03/23/2004
						To: Cul-de-Sac										
(1432) Marble Run	0.11	320	R			From: 99-1430 Cobble Stone					NA			NA		03/23/2004
						To: Cul-de-Sac										
(1433) Granite Place	0.04	80	R			From: Cul-de-Sac					NA			NA		03/23/2004
						To: 99-1432 Marble Run										
(1434) Copperfield	0.09	100	R			From: 99-1430 Cobble Stone					NA			NA		03/23/2004
						To: Cul-de-Sac										
(1440) Percussion Rd	0.06	300	R			From: 99-1442 Colonial Ave					NA			NA		03/23/2004
						To: 99-1441 Cannonball Court										
(1440) Percussion Rd	0.05	190	R			From: 99-1441 Cannonball Court					NA			NA		03/23/2004
						To: 99-795										
(1441) Cannonball Court	0.05	30	R			From: Cul-de-Sac					NA			NA		03/23/2004
						To: 99-1440 Percussion Rd										
(1442) Colonial Ave	0.08	770	R			From: 99-716; 99-728					NA			NA		03/23/2004
						To: 99-795; 99-795										
(1442) Colonial Ave	0.22	690	R			From: 99-795; 99-795					NA			NA		03/23/2004
						To: 99-1443 Flintlock Rd										
(1442) Colonial Ave	0.16	420	R			From: 99-1443 Flintlock Rd					NA			NA		03/23/2004
						To: 99-1440 Percussion Rd										
(1442) Colonial Ave	0.12	340	R			From: 99-1440 Percussion Rd					NA			NA		03/23/2004
						To: Cul-de-Sac										
(1443) Flintlock Rd	0.17	100	R			From: 99-1442 Colonial Ave					NA			NA		03/23/2004
						To: 99-795										
(1445) Quarter Track	0.54	550	R			From: 99-606 Running Man Trail					NA			NA		06/24/2004
						To: 99-1446 EAST										
(1446)	0.90	660	R			From: Cul-de-Sac					NA			NA		06/24/2004
						To: Cul-de-Sac										
(1447) Flag Creek Rd	0.14	130	R			From: Cul-de-Sac					NA			NA		06/24/2004
						To: 99-1446										
(1448)	0.14	NA				From: 99-600 Tide Mill Rd					NA			NA		
						To: Cul-de-Sac										



Virginia Department of Transportation  
Traffic Engineering Division  
2008  
Annual Average Daily Traffic Volume Estimates By Section of Route  
York Maintenance Area

Route	Length	AADT	QA	4Tire	Bus	Truck				QC	K Factor	QK	Dir Factor	AAWDT	QW	Year
						2Axle	3+Axle	1Trail	2Trail							
<b>York County</b>																
(1449)	0.05	NA														
(1450) Willards Way	0.21	520	R											NA		07/07/2004
(1450) Willards Way	0.11	240	R											NA		07/07/2004
(1450) Willards Way	0.09	90	R											NA		07/07/2004
(1451) Terrys Run	0.08	370	R											NA		07/07/2004
(1451) Terrys Run	0.12	400	R											NA		07/07/2004
(1451) Terrys Run	0.10	270	R											NA		07/07/2004
(1452) Waltons Approach	0.10	130	R											NA		07/07/2004
(1453) Kubesh Court	0.05	30	R											NA		07/07/2004
(1454) Champions Path	0.09	300	R											NA		07/07/2004
(1454) Champions Path	0.17	350	R											NA		07/07/2004
(1454) Champions Path	0.12	240	R											NA		07/07/2004
(1454) Champions Path	0.04	30	R											NA		07/07/2004
(1455) Melvins End	0.13	110	R											NA		07/08/2004
(1456) Coach Hovis Dr	0.09	580	R											NA		07/08/2004
(1456) Coach Hovis Dr	0.08	280	R											NA		07/08/2004
(1456) Coach Hovis Dr	0.10	190	R											NA		07/08/2004
(1456) Coach Hovis Dr	0.11	170	R											NA		07/08/2004
(1457) Chris Slade Chase	0.17	90	R											NA		07/08/2004
(1458) Mitchells Method	0.04	60	R											NA		07/08/2004
(1459) McDonald Circle	0.14	110	R											NA		09/25/2007

Virginia Department of Transportation  
Traffic Engineering Division  
2008  
Annual Average Daily Traffic Volume Estimates By Section of Route  
York Maintenance Area

Route	Length	AADT	QA	4Tire	Bus	Truck				QC	K Factor	QK	Dir Factor	AAWDT	QW	Year
						2Axle	3+Axle	1Trail	2Trail							
<b>York County</b>																
(1460)	0.08	NA												NA		
(1461) Treis Trail	0.27	300	R											NA		07/08/2004
(1464)	0.08	NA												NA		
(1465) Halles Run	0.15	220	R											NA		07/07/2004
(1466) Kayla Court	0.04	50	R											NA		07/07/2004
(1467)	0.21	NA												NA		
(1468)	0.07	NA												NA		
(1470) Jessica Dr	0.14	150	R											NA		07/07/2004
(1471) Zachary Place	0.11	160	R											NA		07/07/2004
(1472) Seth Lane	0.14	210	R											NA		07/07/2004
(1473)	0.06	NA												NA		
(1478)	0.15	90	R											NA		09/18/2007
(1479) Jeffrey Kenneth Place	0.09	150	R											NA		07/07/2004
(1480) Foxwood Dr	0.07	450	R											NA		07/09/2004
(1480) Foxwood Dr	0.07	950	R											NA		07/09/2004
(1481) Hounds Chase	0.13	120	R											NA		07/09/2004
(1481) Hounds Chase	0.13	840	R											NA		07/09/2004
(1481) Hounds Chase	0.07	80	R											NA		07/09/2004
(1482) Silver Fox Trace	0.06	350	R											NA		07/09/2004
(1482) Silver Fox Trace	0.21	560	R											NA		07/09/2004

Virginia Department of Transportation  
Traffic Engineering Division  
2008  
Annual Average Daily Traffic Volume Estimates By Section of Route  
York Maintenance Area

Route	Length	AADT	QA	4Tire	Bus	-----Truck-----				QC	K Factor	QK	Dir Factor	AAWDT	QW	Year
						2Axle	3+Axle	1Trail	2Trail							
<b>York County</b>																
(1482) Silver Fox Trace	0.06	60	R				From: 99-1480 Foxwood Dr					NA		NA		07/09/2004
							To: Cul-de-Sac									
(1483) Bugle Court	0.09	60	R				From: 99-1482 Silver Fox Trace					NA		NA		07/09/2004
							To: Cul-de-Sac									
(1484) Hedgerow Lane	0.28	160	R				From: 99-1481 Hounds Chase					NA		NA		07/09/2004
							To: 99-1482 Silver Fox Trace									
(1484) Hedgerow Lane	0.08	140	R				From: 99-1482 Silver Fox Trace					NA		NA		07/09/2004
							To: Cul-de-Sac									
(1485) Tallyho Dr	0.25	330	R				From: 99-1481 Hounds Chase					NA		NA		07/09/2004
							To: Dead End									
(1486) Pinyon Pines	0.05	150	R				From: 99-1487; 99-1487 Mid					NA		NA		07/09/2004
							To: 99-1485 Tallyho Dr									
(1487) Vixen Court	0.09	130	R				From: Cul-de-Sac					NA		NA		07/09/2004
							To: Cul-de-Sac									
(1488)	0.08	100	R				From: 99-1481 Hounds Chase					NA		NA		08/23/2007
							To: Cul-de-Sac									
(1489)	0.06	90	R				From: Cul-de-Sac					NA		NA		08/23/2007
							To: 99-1488									
(1490) Van Curen Court	0.09	80	R				From: 99-1485 Tallyho Dr					NA		NA		08/23/2007
							To: Cul-de-Sac									
(1491) Richter Lane	0.57	570	R				From: 99-1764 Blackberry Bend					NA		NA		09/18/2007
							To: Cul-de-Sac									
(1492) Sheldon Court	0.13	180	R				From: Cul-de-Sac					NA		NA		08/23/2007
							To: 99-1491 Richter Lane									
(1493) Donovan Court	0.05	60	R				From: 99-1491 Richter Lane					NA		NA		08/23/2007
							To: Cul-de-Sac									
(1494) Brian Wesley Court	0.12	160	R				From: Cul-de-Sac					NA		NA		09/18/2007
							To: 99-1491 Richter Lane									
(1495) Alfred Court	0.08	70	R				From: 99-1491 Richter Lane					NA		NA		08/23/2007
							To: Cul-de-Sac									
(1496)	0.23	130	R				From: Cul-de-Sac					NA		NA		09/18/2007
							To: 99-1665 Tristen Dr									
(1497)	0.12	600	R				From: 99-1698 Gardenville Dr					NA		NA		09/18/2007
							To: 99-1687									
(1498) Lance Way	0.18	760	R				From: 99-1668					NA		NA		09/18/2007
							To: 99-1491 Richter Lane									
(1499)	0.03	30	R				From: Cul-de-Sac					NA		NA		08/23/2007
							To: 99-1507 S, Kitty Dr									

Virginia Department of Transportation  
Traffic Engineering Division  
2008  
Annual Average Daily Traffic Volume Estimates By Section of Route  
York Maintenance Area

Route	Length	AADT	QA	4Tire	Bus	-----Truck-----				QC	K Factor	QK	Dir Factor	AAWDT	QW	Year
						2Axle	3+Axle	1Trail	2Trail							
<b>York County</b>																
(1501) Beechwood Dr	0.08	60	R											NA	NA	05/27/2004
(1501) Beechwood Dr	0.21	280	R											NA	NA	05/27/2004
(1502)	0.12	80	R											NA	NA	05/27/2004
(1502)	0.25	1100	R											NA	NA	05/27/2004
(1502)	0.05	870	R											NA	NA	05/27/2004
(1502)	0.06	680	R											NA	NA	05/27/2004
(1502)	0.05	600	R											NA	NA	05/27/2004
(1502)	0.04	290	R											NA	NA	05/27/2004
(1503) Harwood Dr	0.13	80	R											NA	NA	05/27/2004
(1503) Harwood Dr	0.26	920	R											NA	NA	05/27/2004
(1503) Harwood Dr	0.04	40	R											NA	NA	05/27/2004
(1504) Mill Lane	0.07	420	R											NA	NA	05/27/2004
(1504) Mill Lane	0.08	1100	R											NA	NA	05/27/2004
(1504) Mill Lane	0.08	780	R											NA	NA	05/27/2004
(1504) Mill Lane	0.21	180	R											NA	NA	05/27/2004
(1504) Mill Lane	0.07	80	R											NA	NA	05/27/2004
(1504) Mill Lane	0.03	45	R											NA	NA	05/27/2004
(1505)	0.07	60	R											NA	NA	05/27/2004
(1505)	0.07	210	R											NA	NA	05/27/2004
(1505)	0.18	100	R											NA	NA	05/27/2004
(1505)	0.04	290	R											NA	NA	05/27/2004
(1505)	0.07	350	R											NA	NA	05/27/2004
(1505)	0.24	280	R											NA	NA	05/27/2004

Virginia Department of Transportation  
Traffic Engineering Division  
2008  
Annual Average Daily Traffic Volume Estimates By Section of Route  
York Maintenance Area

Route	Length	AADT	QA	4Tire	Bus	-----Truck-----				QC	K Factor	QK	Dir Factor	AAWDT	QW	Year
						2Axle	3+Axle	1Trail	2Trail							
<b>York County</b>																
(1506)	0.18	120	R				From: 99-620 Lakeside Dr					NA		NA		05/27/2004
							To: Dead End									
(1507) Kitty Dr	0.04	90	R				From: 99-614 Showalter Rd					NA		NA		05/27/2004
							To: 99-1520 SOUTH									
(1507) Kitty Dr	0.07	120	R				From: 99-1520 NORTH					NA		NA		05/27/2004
							To: 99-751 Ella Taylor Rd									
(1508) Rural Retreat Rd	0.22	190	R				From: 99-614 Showalter Rd					NA		NA		05/27/2004
							To: 99-751 Ella Taylor Rd									
(1509) Vine Dr	0.22	60	R				From: 99-1510 Hollywood Blvd					NA		NA		05/28/2004
							To: 99-679 Lindsay Landing Lane									
(1510) Hollywood Blvd	0.14	600	R				From: 99-614 Showalter Rd					NA		NA		05/28/2004
							To: 99-1509 Vine Dr									
(1510) Hollywood Blvd	0.08	500	R				From: 99-1581 Breezy Point Dr					NA		NA		05/28/2004
							To: 99-614 Showalter Rd									
(1511) Brook Lane	0.20	580	R				From: 99-614 Showalter Rd					NA		NA		06/22/2004
							To: 99-1512 Riverside Dr									
(1511) Brook Lane	0.16	400	R				From: 99-1512 Riverside Dr					NA		NA		06/22/2004
							To: 99-1513 Riverside Dr									
(1511) Brook Lane	0.10	250	R				From: 99-1513 Riverside Dr					NA		NA		06/22/2004
							To: 99-1514 Marine Circle									
(1511) Brook Lane	0.07	49	R				From: 99-1514 Marine Circle					NA		NA		06/22/2004
							To: Dead End									
(1512) Riverside Dr	0.27	240	R				From: 99-614 Showalter Rd					NA		NA		06/22/2004
							To: 99-1513 Riverside Dr									
(1512) Riverside Dr	0.03	120	R				From: 99-1513 Riverside Dr					NA		NA		06/22/2004
							To: 99-1511 Brook Lane									
(1513) Riverside Dr	0.27	90	R				From: 99-1512 Riverside Dr					NA		NA		06/22/2004
							To: 99-1511 Brook Lane									
(1514) Marine Circle	0.16	180	R				From: 99-1511 Brook Lane					NA		NA		06/22/2004
							To: Dead End									
(1515) Jonadab Rd	0.07	100	R				From: 99-1581 Breezy Point Dr					NA		NA		06/22/2004
							To: 99-679 Lindsay Landing Lane									
(1515) Jonadab Rd	0.30	190	R				From: 99-679 Lindsay Landing Lane					NA		NA		06/22/2004
							To: Dead End									
(1516) Quartermarsh Dr	0.14	120	R				From: 99-679 Lindsay Landing Lane					NA		NA		06/22/2004
							To: Dead End									
(1517) Daphne Dr	0.07	90	R				From: 99-1504 S, Mill Lane					NA		NA		06/22/2004
							To: 99-1519 Frances Dr									
(1517) Daphne Dr	0.15	220	R				From: 99-1519 Frances Dr					NA		NA		06/22/2004
							To: 99-1518 Laura Lane									
(1517) Daphne Dr	0.06	330	R				From: 99-1518 Laura Lane					NA		NA		06/22/2004
							To: 99-1504 N, Mill Lane									

Virginia Department of Transportation  
Traffic Engineering Division  
2008  
Annual Average Daily Traffic Volume Estimates By Section of Route  
York Maintenance Area

Route	Length	AADT	QA	4Tire	Bus	Truck				QC	K Factor	QK	Dir Factor	AAWDT	QW	Year
						2Axle	3+Axle	1Trail	2Trail							
<b>York County</b>																
(1518) Laura Lane	0.15	70	R			From: 99-1504 Mill Lane					NA			NA		06/22/2004
						To: 99-1517 Daphne Dr										
(1519) Frances Dr	0.08	190	R			From: 99-1517 Daphne Dr					NA			NA		06/22/2004
						To: 99-614 Showalter Rd										
(1520)	0.21	160	R			From: 99-1507 S, Kitty Dr					NA			NA		06/22/2004
						To: 99-1507 N, Kitty Dr										
(1521) Beecham Dr	0.12	100	R			From: Cul-de-Sac					NA			NA		06/22/2004
						To: 99-1527 Key Circle										
(1521) Beecham Dr	0.10	190	R			From: 99-1527 Key Circle					NA			NA		06/22/2004
						To: 99-614 Showalter Rd										
(1522) Lorna Doone Dr	0.50	80	R			From: 99-658 W, Yorkville Rd					NA			NA		06/22/2004
						To: 99-658 E, Yorkville Rd										
(1523) Madeira Dr	0.20	47	R			From: Cul-de-Sac					NA			NA		06/24/2004
						To: 99-682 Lambs Creek Dr										
(1524) River Point Dr	0.31	190	R			From: Cul-de-Sac					NA			NA		06/24/2004
						To: 99-606 Running Man Trail										
(1525) Shackelford Rd	0.10	140	R			From: Cul-de-Sac					NA			NA		06/24/2004
						To: 99-606 Running Man Trail										
(1526)	0.15	110	R			From: 99-1581 Breezy Point Dr					NA			NA		07/07/2004
						To: 99-679 Lindsay Landing Lane										
(1526)	0.15	370	R			From: 99-679 Lindsay Landing Lane					NA			NA		07/07/2004
						To: 99-1530 S, East Woodland Dr										
(1526)	0.15	180	R			From: 99-1530 S, East Woodland Dr					NA			NA		07/07/2004
						To: 99-1530 N, East Woodland Dr										
(1526)	0.06	30	R			From: 99-1530 N, East Woodland Dr					NA			NA		07/07/2004
						To: Cul-de-Sac										
(1527) Key Circle	0.04	50	R			From: Cul-de-Sac					NA			NA		06/22/2004
						To: 99-1521 Beecham Dr										
(1528) Myers Rd	0.08	100	R			From: 99-781 Brook Run					NA			NA		06/22/2004
						To: 99-1529 Myers Court										
(1529) Myers Court	0.04	60	R			From: Cul-de-Sac					NA			NA		06/22/2004
						To: 99-1528 Myers Rd										
(1530) East Woodland Dr	0.29	130	R			From: 99-1526 SOUTH					NA			NA		06/22/2004
						To: 99-1526 NORTH										
(1531) Mount Vernon Dr	0.07	530	R			From: 99-706 Yorktown Rd					NA			NA		06/22/2004
						To: 99-1532 S, Lawson Dr										
(1531) Mount Vernon Dr	0.20	360	R			From: 99-1532 S, Lawson Dr					NA			NA		06/22/2004
						To: 99-1532 N, Lawson Dr										
(1531) Mount Vernon Dr	0.04	240	R			From: 99-1532 N, Lawson Dr					NA			NA		06/22/2004
						To: 99-9440										

Virginia Department of Transportation  
 Traffic Engineering Division  
 2008  
 Annual Average Daily Traffic Volume Estimates By Section of Route  
 York Maintenance Area

Route	Length	AADT	QA	4Tire	Bus	-----Truck-----				QC	K Factor	QK	Dir Factor	AAWDT	QW	Year
						2Axle	3+Axle	1Trail	2Trail							
<b>York County</b>																
(1532) Lawson Dr	0.37	160	R				From: 99-1531 S, Mount Vernon Dr				NA			NA		06/22/2004
							To: 99-1531 N, Mount Vernon Dr									
(1533) Tabb Lane	0.06	50	R				From: Cul-de-Sac				NA			NA		06/22/2004
							To: 99-1534 Anne Circle									
(1533) Tabb Lane	0.29	250	R				From: 99-1534 Anne Circle				NA			NA		06/22/2004
							To: 99-706 Yorktown Rd									
(1534) Anne Circle	0.02	49	R				From: Cul-de-Sac				NA			NA		06/22/2004
							To: 99-1535 Fay Circle									
(1534) Anne Circle	0.05	140	R				From: 99-1535 Fay Circle				NA			NA		06/22/2004
							To: 99-1533 Tabb Lane									
(1535) Fay Circle	0.04	60	R				From: Cul-de-Sac				NA			NA		06/22/2004
							To: 99-1534 Anne Circle									
(1536) Denise Dr	0.07	460	R				From: 99-600 Tide Mill Rd				NA			NA		06/24/2004
							To: 99-1537 Pageland Dr									
(1536) Denise Dr	0.21	190	R				From: 99-1537 Pageland Dr				NA			NA		09/18/2007
							To: 99-1593									
(1537) Pageland Dr	0.10	270	R				From: 99-1536 Denise Dr				NA			NA		06/24/2004
							To: 99-1538 Kay Circle									
(1537) Pageland Dr	0.24	150	R				From: 99-1538 Kay Circle				NA			NA		06/24/2004
							To: Cul-de-Sac									
(1538) Kay Circle	0.03	80	R				From: 99-1537 Pageland Dr				NA			NA		06/24/2004
							To: Cul-de-Sac									
(1539) Jean Place	0.04	60	R				From: 99-600 Tide Mill Rd				NA			NA		06/24/2004
							To: Cul-de-Sac									
(1540) Barclay Rd	0.10	45	R				From: Cul-de-Sac				NA			NA		06/24/2004
							To: 99-606 Running Man Trail									
(1541) Sinclair Lane	0.14	80	R				From: SR 171 Victory Blvd				NA			NA		06/25/2004
							To: 99-1542									
(1542)	0.06	45	R				From: Dead End				NA			NA		06/25/2004
							To: 99-1541 Sinclair Lane									
(1542)	0.06	30	R				From: 99-1541 Sinclair Lane				NA			NA		06/25/2004
							To: Dead End									
(1543) Kings Grant Dr	0.56	120	R				From: Cul-de-Sac				NA			NA		06/25/2004
							To: 99-621 Dare Rd									
(1544) Uppershire Way	0.17	130	R				From: SR 134 Hampton Hwy				NA			NA		06/22/2004
							To: Cul-de-Sac									
(1545) Villa Way	0.06	1600	R				From: 99-706 Yorktown Rd				NA			NA		06/22/2004
							To: 99-1546 Chowning Place									
(1545) Villa Way	0.04	1500	R				From: 99-1546 Chowning Place				NA			NA		06/22/2004
							To: 99-1547 S, Camelot Crescent									

Virginia Department of Transportation  
Traffic Engineering Division  
2008  
Annual Average Daily Traffic Volume Estimates By Section of Route  
York Maintenance Area

Route	Length	AADT	QA	4Tire	Bus	Truck				QC	K Factor	QK	Dir Factor	AAWDT	QW	Year
						2Axle	3+Axle	1Trail	2Trail							
<b>York County</b>																
(1545) Villa Way	0.09	1400	R				From: 99-1547 S, Camelot Crescent				NA			NA		06/22/2004
(1545) Villa Way	0.07	1200	R				To: 99-1547 N, Camelot Crescent				NA			NA		06/22/2004
(1545) Villa Way	0.06	750	R				From: 99-1548 Winder Rd				NA			NA		08/21/2007
(1545) Villa Way	0.07	500	R				To: 99-1568 Coachman Dr				NA			NA		08/21/2007
(1545) Villa Way	0.12	310	R				From: 99-1569 Buffie Rd				NA			NA		08/21/2007
(1546) Chowning Place	0.04	80	R				To: Cul-de-Sac				NA			NA		06/22/2004
(1547) Camelot Crescent	0.31	150	R				From: Cul-de-Sac				NA			NA		06/22/2004
(1548) Winder Rd	0.06	70	R				To: 99-1545 Villa Way				NA			NA		06/22/2004
(1548) Winder Rd	0.05	90	R				From: 99-1545 S, Villa Way				NA			NA		06/22/2004
(1548) Winder Rd	0.22	200	R				To: 99-1545 N, Villa Way				NA			NA		06/22/2004
(1548) Winder Rd	0.06	70	R				From: 99-1569 Buffie Rd				NA			NA		08/21/2007
(1548) Winder Rd	0.05	90	R				To: 99-1568 Coachman Dr				NA			NA		08/21/2007
(1548) Winder Rd	0.22	200	R				From: 0.05 ME 99-1568				NA			NA		08/21/2007
(1549) Idlewood Circle	0.03	47	R				To: 99-1545 Villa Way				NA			NA		06/22/2004
(1550) Brandywine Dr	0.18	270	R				From: Cul-de-Sac				NA			NA		06/22/2004
(1550) Brandywine Dr	0.14	330	R				To: 99-1548 Winder Rd				NA			NA		06/22/2004
(1550) Brandywine Dr	0.18	770	R				From: Cul-de-Sac				NA			NA		05/25/2004
(1551) Fielding Lewis Dr	0.15	350	R				To: 99-1553 Brigade Dr				NA			NA		05/25/2004
(1551) Fielding Lewis Dr	0.15	960	R				From: 99-1551 Fielding Lewis Dr				NA			NA		05/25/2004
(1551) Fielding Lewis Dr	0.06	1200	R				To: 99-621 Dare Rd				NA			NA		05/25/2004
(1551) Fielding Lewis Dr	0.08	1100	R				From: 99-1550 Brandywine Dr				NA			NA		05/25/2004
(1551) Fielding Lewis Dr	0.07	740	R				To: 99-1552 Clements Lane				NA			NA		05/25/2004
(1551) Fielding Lewis Dr	0.07	350	R				From: 99-1553 Brigade Dr				NA			NA		05/25/2004
(1551) Fielding Lewis Dr	0.08	230	R				To: 99-1554 Whispering Pine Dr				NA			NA		05/25/2004
(1551) Fielding Lewis Dr	0.07	350	R				From: 99-1555				NA			NA		05/25/2004
(1551) Fielding Lewis Dr	0.08	230	R				To: 99-1556				NA			NA		05/25/2004
(1551) Fielding Lewis Dr	0.04	45	R				From: 99-1557				NA			NA		05/25/2004
(1552) Clements Lane	0.06	49	R				To: 99-1558				NA			NA		05/25/2004
(1552) Clements Lane	0.06	49	R				From: Cul-de-Sac				NA			NA		05/25/2004
(1552) Clements Lane	0.06	49	R				To: Dead End				NA			NA		05/25/2004
(1552) Clements Lane	0.06	49	R				From: 99-1551 Fielding Lewis Dr				NA			NA		05/25/2004



Virginia Department of Transportation  
Traffic Engineering Division  
2008  
Annual Average Daily Traffic Volume Estimates By Section of Route  
York Maintenance Area

Route	Length	AADT	QA	4Tire	Bus	-----Truck-----				QC	K Factor	QK	Dir Factor	AAWDT	QW	Year
						2Axle	3+Axle	1Trail	2Trail							
<b>York County</b>																
(1552) Clements Lane	0.04	30	R				From: 99-1551 Fielding Lewis Dr					NA		NA		05/25/2004
							To: Dead End									
(1553) Brigade Dr	0.09	300	R				From: 99-1550 Brandywine Dr					NA		NA		05/25/2004
							To: 99-1570 Henry Lee Lane									
(1553) Brigade Dr	0.19	320	R				From: 99-1551 Fielding Lewis Dr					NA		NA		05/25/2004
							To: 99-1551 Fielding Lewis Dr									
(1554) Whispering Pine Dr	0.13	1300	R				From: 99-792 Old Lakeside Dr					NA		NA		05/25/2004
							To: 99-1551 Fielding Lewis Dr									
(1554) Whispering Pine Dr	0.23	330	R				From: 99-1551 Fielding Lewis Dr					NA		NA		05/25/2004
							To: 99-1558									
(1555)	0.06	50	R				From: Cul-de-Sac					NA		NA		05/25/2004
							To: 99-1551 Fielding Lewis Dr									
(1556)	0.16	390	R				From: 99-1551 Fielding Lewis Dr					NA		NA		05/25/2004
							To: 99-1561 Foxfield Place									
(1556)	0.06	230	R				From: 99-1558					NA		NA		05/25/2004
							To: 99-1558									
(1556)	0.06	170	R				From: 99-1560					NA		NA		05/25/2004
							To: 99-1560									
(1557)	0.05	80	R				From: Cul-de-Sac					NA		NA		05/25/2004
							To: 99-1551 Fielding Lewis Dr									
(1558)	0.06	180	R				From: 99-1554 Whispering Pine Dr					NA		NA		05/25/2004
							To: 99-1559 Hailsham Place									
(1558)	0.12	80	R				From: 99-1551 Fielding Lewis Dr					NA		NA		05/25/2004
							To: 99-1551 Fielding Lewis Dr									
(1558)	0.10	60	R				From: 99-1556					NA		NA		05/25/2004
							To: 99-1556									
(1559) Hailsham Place	0.09	80	R				From: Cul-de-Sac					NA		NA		05/25/2004
							To: 99-1558									
(1560)	0.06	60	R				From: Cul-de-Sac					NA		NA		05/25/2004
							To: 99-1556									
(1560)	0.06	110	R				From: 99-1556					NA		NA		05/25/2004
							To: Dead End									
(1561) Foxfield Place	0.03	40	R				From: Cul-de-Sac					NA		NA		05/25/2004
							To: 99-1556									
(1562) Penrith Crossing	0.10	680	R				From: 99-630 Wolf Trap Rd					NA		NA		05/14/2004
							To: 99-1563 Wharf Row									
(1562) Penrith Crossing	0.07	540	R				From: 99-1564 Warehouse Course					NA		NA		05/14/2004
							To: 99-1564 Warehouse Course									
(1562) Penrith Crossing	0.07	460	R				From: 99-1565 Swan Tavern Rise					NA		NA		05/14/2004
							To: 99-1565 Swan Tavern Rise									
(1562) Penrith Crossing	0.05	150	R				From: 99-1566 Scotch Tom Way					NA		NA		05/14/2004
							To: 99-1566 Scotch Tom Way									

Virginia Department of Transportation  
Traffic Engineering Division  
2008  
Annual Average Daily Traffic Volume Estimates By Section of Route  
York Maintenance Area

Route	Length	AADT	QA	4Tire	Bus	-----Truck-----				QC	K Factor	QK	Dir Factor	AAWDT	QW	Year
						2Axle	3+Axle	1Trail	2Trail							
<b>York County</b>																
(1563) Wharf Row	0.09	80	R									NA		NA		05/14/2004
(1563) Wharf Row	0.11	60	R									NA		NA		05/14/2004
(1564) Warehouse Course	0.07	100	R									NA		NA		05/14/2004
(1564) Warehouse Course	0.05	30	R									NA		NA		05/14/2004
(1565) Swan Tavern Rise	0.12	180	R									NA		NA		05/14/2004
(1566) Scotch Tom Way	0.07	70	R									NA		NA		05/14/2004
(1566) Scotch Tom Way	0.13	80	R									NA		NA		05/14/2004
(1567) Moores Creek Dr	0.10	70	R									NA		NA		06/24/2004
(1568) Coachman Dr	0.19	140	R									NA		NA		08/21/2007
(1568) Coachman Dr	0.04	230	R									NA		NA		06/22/2004
(1569) Buffie Rd	0.19	120	R									NA		NA		08/21/2007
(1570) Henry Lee Lane	0.16	110	R									NA		NA		05/25/2004
(1570) Henry Lee Lane	0.04	70	R									NA		NA		05/25/2004
(1571) Millside Way	0.05	210	R									NA		NA		05/25/2004
(1571) Millside Way	0.03	210	R									NA		NA		05/25/2004
(1571) Millside Way	0.08	180	R									NA		NA		05/25/2004
(1571) Millside Way	0.12	130	R									NA		NA		05/25/2004
(1572) Chatham Court	0.04	60	R									NA		NA		05/25/2004
(1573) Salem Court	0.04	70	R									NA		NA		05/25/2004
(1574) Castlewood Court	0.06	120	R									NA		NA		05/25/2004
(1575) Beechwood Lane	0.16	220	R									NA		NA		06/25/2004

Virginia Department of Transportation  
Traffic Engineering Division  
2008  
Annual Average Daily Traffic Volume Estimates By Section of Route  
York Maintenance Area

Route	Length	AADT	QA	4Tire	Bus	Truck				QC	K Factor	QK	Dir Factor	AAWDT	QW	Year
						2Axle	3+Axle	1Trail	2Trail							
<b>York County</b>																
(1575) Beechwood Lane	0.09	160	R				From: 99-1577 Dogwood Dr				NA			NA		06/25/2004
							To: 99-1576									
(1576)	0.25	70	R				From: Cul-de-Sac				NA			NA		06/25/2004
							To: 99-1578 Oak Lane									
(1576)	0.16	90	R				From: 99-1575 Beechwood Lane				NA			NA		06/25/2004
							To: Cul-de-Sac									
(1577) Dogwood Dr	0.14	150	R				From: 99-1575 Beechwood Lane				NA			NA		06/25/2004
							To: Cul-de-Sac									
(1578) Oak Lane	0.19	160	R				From: SR 134 Hampton Hwy				NA			NA		06/25/2004
							To: 99-1576									
(1579) Galaxy Way	0.16	110	R				From: Cul-de-Sac				NA			NA		06/25/2004
							To: 99-706									
(1580) Industry Dr	0.12	220	R				From: Cul-de-Sac				NA			NA		06/25/2004
							To: SR 134 Hampton Hwy									
(1581) Breezy Point Dr	0.19	170	R				From: 99-679 Lindsay Landing Lane				NA			NA		03/16/2004
							To: 99-1510 Hollywood Blvd									
(1581) Breezy Point Dr	0.09	540	R				From: 99-1526				NA			NA		03/16/2004
							To: 99-1515 Jonadab Rd									
(1581) Breezy Point Dr	0.13	270	R				From: 99-1583 Carlton Dr				NA			NA		03/16/2004
							To: 73 1583									
(1581) Breezy Point Dr	0.05	80	R				From: Cul-de-Sac				NA			NA		03/16/2004
							To: 99-1583 Carlton Dr									
(1582) Leroy Dr	0.08	160	R				From: 99-679 Lindsay Landing Lane				NA			NA		03/16/2004
							To: 99-1581 Breezy Point Dr									
(1583) Carlton Dr	0.05	210	R				From: 99-1582 Leroy Dr				NA			NA		03/16/2004
							To: 99-1584 Granger Circle									
(1583) Carlton Dr	0.04	260	R				From: 99-679 Lindsay Landing Lane				NA			NA		03/16/2004
							To: Cul-de-Sac									
(1584) Granger Circle	0.04	60	R				From: 99-1583 Carlton Dr				NA			NA		03/16/2004
							To: Dead End									
(1585) Lakewood Circle	0.08	90	R				From: 99-1502				NA			NA		03/16/2004
							To: Cul-de-Sac									
(1586) Edgewood Court	0.07	110	R				From: Cul-de-Sac				NA			NA		03/16/2004
							To: 99-1502									
(1587) Yorkwood Lane	0.05	440	R				From: 99-1502				NA			NA		03/18/2004
							To: 99-1588 Longwood Circle									

Virginia Department of Transportation  
Traffic Engineering Division  
2008  
Annual Average Daily Traffic Volume Estimates By Section of Route  
York Maintenance Area

Route	Length	AADT	QA	4Tire	Bus	Truck				QC	K Factor	QK	Dir Factor	AAWDT	QW	Year
						2Axle	3+Axle	1Trail	2Trail							
<b>York County</b>																
(1587) Yorkwood Lane	0.05	380	R				From: 99-1588 Longwood Circle					NA		NA		03/18/2004
(1587) Yorkwood Lane	0.05	70	R				To: 99-1589 Middlewood Lane					NA		NA		03/18/2004
							From: Cul-de-Sac									
(1588) Longwood Circle	0.04	60	R				To: Cul-de-Sac					NA		NA		03/16/2004
							From: 99-1587 Yorkwood Lane									
(1589) Middlewood Lane	0.10	230	R				To: 99-1587 Yorkwood Lane					NA		NA		03/18/2004
							From: 99-1505									
(1590)	0.07	130	R				To: Cul-de-Sac					NA		NA		03/16/2004
							From: 99-1505									
(1591) Hillburne Lane	0.06	70	R				To: Dead End					NA		NA		03/17/2004
							From: 99-1592 Clarden Court									
(1591) Hillburne Lane	0.06	350	R				To: 99-1592 Clarden Court					NA		NA		03/17/2004
							From: 99-1502									
(1591) Hillburne Lane	0.05	70	R				To: 99-1502					NA		NA		03/17/2004
							From: Dead End									
(1592) Clarden Court	0.05	60	R				To: Cul-de-Sac					NA		NA		03/17/2004
							From: 99-1591 Hillburne Lane									
(1593) Sanctuary Cove	0.22	480	R				To: 99-706					NA		NA		04/22/2004
							From: Cul-de-Sac									
(1594)	0.07	100	R				To: Cul-de-Sac					NA		NA		05/19/2004
							From: 99-1595									
(1594)	0.13	160	R				To: 99-621 Dare Rd					NA		NA		05/19/2004
							From: 99-1594									
(1595)	0.05	80	R				To: Cul-de-Sac					NA		NA		05/19/2004
							From: 99-620 Lakeside Dr									
(1596) Winders Lane	0.19	660	R				To: 99-1597					NA		NA		03/18/2004
							From: 99-1599 Waterside Place									
(1596) Winders Lane	0.04	570	R				To: 99-1599 Waterside Place					NA		NA		03/18/2004
							From: Cul-de-Sac									
(1596) Winders Lane	0.18	80	R				To: Cul-de-Sac					NA		NA		03/18/2004
							From: 99-1596 Winders Lane									
(1597)	0.08	260	R				To: 99-1596 Winders Lane					NA		NA		03/18/2004
							From: 99-1598 Lakepoint Place									
(1597)	0.05	130	R				To: 99-1598 Lakepoint Place					NA		NA		03/18/2004
							From: Cul-de-Sac									
(1598) Lakepoint Place	0.08	130	R				To: Cul-de-Sac					NA		NA		03/18/2004
							From: 99-1597									
(1599) Waterside Place	0.04	100	R				To: 99-1596 Winders Lane					NA		NA		03/18/2004
							From: Cul-de-Sac									

Virginia Department of Transportation  
Traffic Engineering Division  
2008  
Annual Average Daily Traffic Volume Estimates By Section of Route  
York Maintenance Area

Route	Length	AADT	QA	4Tire	Bus	-----Truck-----				QC	K Factor	QK	Dir Factor	AAWDT	QW	Year
						2Axle	3+Axle	1Trail	2Trail							
<b>York County</b>																
(1600) Battery Circle	0.06	90	R											NA		03/16/2004
(1601) Quaker Meeting House	0.23	580	R											NA		05/21/2004
(1601) Quaker Meeting House	0.68	460	R											NA		05/21/2004
(1601) Quaker Meeting House	0.11	200	R											NA		05/21/2004
(1602) Penn Dr	0.59	240	R											NA		05/21/2004
(1603) Princess Lane	0.15	60	R											NA		05/21/2004
(1604) Robin Hood Dr	0.23	1100	R											NA		05/20/2004
(1604) Robin Hood Dr	0.37	490	R											NA		04/20/2004
(1605) Old Pond Rd	0.05	260	R											NA		03/18/2004
(1606) Wind Forest Lane	0.10	80	R											NA		03/18/2004
(1606) Wind Forest Lane	0.09	80	R											NA		03/18/2004
(1607) Virginia Lane	0.16	150	R											NA		03/19/2004
(1608) Cavalier Dr	0.09	420	R											NA		03/19/2004
(1608) Cavalier Dr	0.04	30	R											NA		03/19/2004
(1609) Quail Rd	0.13	240	R											NA		03/19/2004
(1610) Wilson Dr	0.32	160	R											NA		05/21/2004
(1611) Deer Path Rd	0.26	170	R											NA		05/21/2004
(1612) Forest Lane	0.25	110	R											NA		05/21/2004
(1613) Shady Bluff Point	0.65	470	R											NA		05/21/2004
(1614)	0.06	70	R											NA		08/23/2007

Virginia Department of Transportation  
Traffic Engineering Division  
2008  
Annual Average Daily Traffic Volume Estimates By Section of Route  
York Maintenance Area

Route	Length	AADT	QA	4Tire	Bus	-----Truck-----				QC	K Factor	QK	Dir Factor	AAWDT	QW	Year
						2Axle	3+Axle	1Trail	2Trail							
<b>York County</b>																
1615 Phoenix Circle	0.08	130	R			From: Cul-de-Sac					NA			NA		05/21/2004
						To: 99-646 Newman Rd										
1616	0.15	550	R			From: 99-1617 Alabama Lane					NA			NA	06/11/2004	
						To: 99-1618 Wichita Lane										
1616	0.05	990	R			From: 99-646 Newman Rd					NA			NA	06/11/2004	
						To: 99-1627 Londonderry Lane										
1616	0.08	690	R			From: 99-1629 Cherwell Court					NA			NA	06/11/2004	
						To: 99-1616										
1617 Alabama Lane	0.15	460	R			From: 99-1620 Chapel Hill Lane					NA			NA	06/11/2004	
						To: 99-1623 Macon Circle										
1617 Alabama Lane	0.04	70	R			From: Cul-de-Sac					NA			NA	06/11/2004	
						To: 99-1616										
1618 Wichita Lane	0.08	440	R			From: 99-1619 Nevada Circle					NA			NA	06/11/2004	
						To: 99-1624 Ohio Lane										
1618 Wichita Lane	0.05	290	R			From: 99-1625 Nina Circle					NA			NA	06/11/2004	
						To: 99-1626 Auburn Lane										
1618 Wichita Lane	0.16	130	R			From: Cul-de-Sac					NA			NA	06/11/2004	
						To: 99-1617 Alabama Lane										
1619 Nevada Circle	0.10	150	R			From: 99-1618 Wichita Lane					NA			NA	06/11/2004	
						To: 99-1621 Tampa Circle										
1620 Chapel Hill Lane	0.06	300	R			From: 99-1622 Idaho Circle					NA			NA	06/11/2004	
						To: Cul-de-Sac										
1621 Tampa Circle	0.05	60	R			From: 99-1620 Chapel Hill Lane					NA			NA	06/11/2004	
						To: 99-1618 Wichita Lane										
1622 Idaho Circle	0.05	80	R			From: Cul-de-Sac					NA			NA	06/11/2004	
						To: 99-1617 Alabama Lane										
1623 Macon Circle	0.05	80	R			From: 99-1618 Wichita Lane					NA			NA	06/11/2004	
						To: 99-646 Newman Rd										
1624 Ohio Lane	0.04	60	R			From: 99-1618 Wichita Lane					NA			NA	06/11/2004	
						To: 99-646 Newman Rd										

Virginia Department of Transportation  
Traffic Engineering Division  
2008  
Annual Average Daily Traffic Volume Estimates By Section of Route  
York Maintenance Area

Route	Length	AADT	QA	4Tire	Bus	Truck				QC	K Factor	QK	Dir Factor	AAWDT	QW	Year
						2Axle	3+Axle	1Trail	2Trail							
<b>York County</b>																
(1625) Nina Circle	0.17	140	R								NA			NA		06/11/2004
(1626) Auburn Lane	0.09	120	R								NA			NA		06/11/2004
(1627) Londonderry Lane	0.22	230	R								NA			NA		05/21/2004
(1627) Londonderry Lane	0.12	150	R								NA			NA		05/21/2004
(1627) Londonderry Lane	0.38	210	R								NA			NA		05/21/2004
(1628) Devonshire Dr	0.12	190	R								NA			NA		05/21/2004
(1628) Devonshire Dr	0.14	250	R								NA			NA		05/21/2004
(1628) Devonshire Dr	0.18	260	R								NA			NA		05/21/2004
(1629) Cherwell Court	0.30	110	R								NA			NA		05/21/2004
(1629) Cherwell Court	0.11	560	R								NA			NA		05/21/2004
(1629) Cherwell Court	0.21	220	R								NA			NA		05/21/2004
(1629) Cherwell Court	0.26	130	R								NA			NA		05/21/2004
(1630) Tuckahoe Trace	0.04	630	R								NA			NA		04/22/2004
(1630) Tuckahoe Trace	0.08	500	R								NA			NA		04/22/2004
(1630) Tuckahoe Trace	0.08	440	R								NA			NA		04/22/2004
(1630) Tuckahoe Trace	0.18	360	R								NA			NA		04/22/2004
(1631) Accomac Turning	0.08	150	R								NA			NA		04/22/2004
(1632) Onancock Turning	0.07	130	R								NA			NA		04/22/2004
(1633) Onancock Turning	0.07	100	R								NA			NA		04/22/2004
(1634)	0.10	180	R								NA			NA		09/18/2007
(1635)	0.12	170	R								NA			NA		09/18/2007

Virginia Department of Transportation  
Traffic Engineering Division  
2008  
Annual Average Daily Traffic Volume Estimates By Section of Route  
York Maintenance Area

Route	Length	AADT	QA	4Tire	Bus	-----Truck-----				QC	K Factor	QK	Dir Factor	AAWDT	QW	Year
						2Axle	3+Axle	1Trail	2Trail							
<b>York County</b>																
(1636) Westminster Place	0.11	220	R			From: 99-1629 Cherwell Court					NA			NA		05/21/2004
(1636) Westminster Place	0.31	230	R			From: 99-1637 Olivers Way					NA			NA		05/21/2004
						To: 99-1628 Devonshire Dr										
(1637) Olivers Way	0.09	70	R			From: 99-1636 Westminster Place					NA			NA		05/21/2004
						To: Cul-de-Sac										
(1638) Tudor Dr	0.08	70	R			From: 99-1636 Westminster Place					NA			NA		05/21/2004
						To: Cul-de-Sac										
(1639) Arrow Court	0.06	120	R			From: Cul-de-Sac					NA			NA		04/20/2004
						To: 99-1604 Robin Hood Dr										
(1640) Valentine Circle	0.06	220	R			From: 99-614 Showalter Rd					NA			NA		03/16/2004
(1640) Valentine Circle	0.04	46	R			From: 99-1641 Gray Lane					NA			NA		03/16/2004
						To: Cul-de-Sac										
(1641) Gray Lane	0.19	260	R			From: 99-751 Ella Taylor Rd					NA			NA		03/16/2004
						To: 99-1640 Valentine Circle										
(1642) Brandon Way	0.04	310	R			From: 99-751 Ella Taylor Rd					NA			NA		03/18/2004
(1642) Brandon Way	0.14	100	R			From: 99-1643 Kimberly Court					NA			NA		03/18/2004
						To: Cul-de-Sac										
(1643) Kimberly Court	0.07	80	R			From: Cul-de-Sac					NA			NA		03/18/2004
						To: 99-1642 Brandon Way										
(1644) Ponsonby Dr	0.11	850	R			From: 99-1676					NA			NA		04/20/2004
(1644) Ponsonby Dr	0.12	240	R			From: 99-1645 Saint George Dr					NA			NA		04/20/2004
						To: 99-1645 Saint George Drive										
						To: Cul-de-Sac										
(1645) Saint George Dr	0.06	90	R			From: Cul-de-Sac					NA			NA		04/04/2004
(1645) Saint George Dr	0.08	410	R			From: 99-1644 Ponsonby Dr					NA			NA		04/20/2004
(1645) Saint George Dr	0.06	420	R			From: 99-1646 Lord Pelham Way					NA			NA		04/20/2004
						To: 99-1675 Prince Arthur Dr										
(1646) Lord Pelham Way	0.11	390	R			From: 99-1645 Saint George Dr					NA			NA		04/20/2004
						To: 99-1647 Prince Henry Court										
(1647) Prince Henry Court	0.05	140	R			From: Cul-de-Sac					NA			NA		04/20/2004
(1647) Prince Henry Court	0.05	90	R			From: 99-1646 Lord Pelham Way					NA			NA		04/20/2004
						To: Cul-de-Sac										
(1648) Salisbury Way	0.03	140	R			From: 99-1676					NA			NA		04/20/2004
(1648) Salisbury Way	0.05	60	R			From: 99-1649 Melbourne Court					NA			NA		04/20/2004
						To: Cul-de-Sac										



Virginia Department of Transportation  
 Traffic Engineering Division  
 2008  
 Annual Average Daily Traffic Volume Estimates By Section of Route  
 York Maintenance Area

Route	Length	AADT	QA	4Tire	Bus	-----Truck-----				QC	K Factor	QK	Dir Factor	AAWDT	QW	Year
						2Axle	3+Axle	1Trail	2Trail							
<b>York County</b>																
(1649) Melbourne Court	0.06	100	R			From: 99-1648 Salisbury Way					NA			NA		04/20/2004
						To: Cul-de-Sac										
(1650) Meadowlake Rd	0.28	910	R			From: SR 134 Hampton Hwy					NA			NA		04/07/2004
(1650) Meadowlake Rd	0.11	880	R			From: 99-1651 S, Susan Newton Lane					NA			NA		04/07/2004
(1650) Meadowlake Rd	0.08	150	R			From: 99-1651 N, Susan Newton Lane					NA			NA		04/07/2004
						To: Cul-de-Sac										
(1651) Susan Newton Lane	0.16	680	R			From: 99-1650 S, Meadowlake Rd					NA			NA		04/07/2004
(1651) Susan Newton Lane	0.06	690	R			From: 99-1652					NA			NA		04/07/2004
(1651) Susan Newton Lane	0.07	310	R			From: 99-1653					NA			NA		04/07/2004
(1651) Susan Newton Lane	0.10	820	R			From: 99-1654					NA			NA		04/07/2004
(1651) Susan Newton Lane	0.11	790	R			From: 99-1655 Sherman Crescent					NA			NA		04/07/2004
(1651) Susan Newton Lane	0.03	130	R			From: 99-1656					NA			NA		04/07/2004
(1651) Susan Newton Lane	0.12	400	R			From: 99-1657 Jackson Circle					NA			NA		04/07/2004
(1652)	0.09	70	R			From: 99-1651 Susan Newton Lane					NA			NA		04/07/2004
						To: Cul-de-Sac										
(1653)	0.11	160	R			From: Cul-de-Sac					NA			NA		04/07/2004
						To: 99-1651 Susan Newton Lane										
(1654)	0.17	60	R			From: Cul-de-Sac					NA			NA		04/07/2004
(1654)	0.07	610	R			From: 99-1751 Kent Taylor Dr					NA			NA		04/07/2004
(1654)	0.11	640	R			From: 99-1761 Elm Lake Way					NA			NA		04/07/2004
(1654)	0.23	790	R			From: 99-1753 Lake Dale Way					NA			NA		04/07/2004
(1654)	0.08	810	R			From: 99-1759 Dawn Place					NA			NA		04/07/2004
(1654)	0.13	700	R			From: 99-1760					NA			NA		04/07/2004
(1654)	0.04	90	R			From: 99-1651 Susan Newton Lane					NA			NA		04/07/2004
						To: Cul-de-Sac										
(1655) Sherman Crescent	0.04	70	R			From: 99-1651 Susan Newton Lane					NA			NA		04/07/2004
						To: Cul-de-Sac										
(1656)	0.04	890	R			From: 99-1651 Susan Newton Lane					NA			NA		04/07/2004
(1656)	0.10	180	R			From: SR 171 Victory Blvd					NA			NA		04/07/2004
						To: 99-1658 South Shannon Dr										

Virginia Department of Transportation  
 Traffic Engineering Division  
 2008  
 Annual Average Daily Traffic Volume Estimates By Section of Route  
 York Maintenance Area

Route	Length	AADT	QA	4Tire	Bus	-----Truck-----				QC	K Factor	QK	Dir Factor	AAWDT	QW	Year
						2Axle	3+Axle	1Trail	2Trail							
<b>York County</b>																
(1656)	0.06	80	R			From: 99-1658 South Shannon Dr					NA			NA		04/07/2004
						To: Cul-de-Sac										
(1657) Jackson Circle	0.06	70	R			From: Cul-de-Sac					NA			NA		04/07/2004
						To: 99-1651 Susan Newton Lane										
(1658) South Shannon Dr	0.07	50	R			From: Cul-de-Sac					NA			NA		04/07/2004
						To: 99-1656										
(1659) Long Green Blvd	0.18	3000	R			From: 99-1665 Tristen Dr					NA			NA		04/20/2004
						To: SR 134 Hampton Hwy										
(1660) Woods Edge Lane	0.04	1100	R			From: SR 134 Hampton Hwy					NA			NA		04/22/2004
						To: 99-1661 Freemans Trace										
(1660) Woods Edge Lane	0.07	410	R			From: 99-1662 Carys Trace					NA			NA		04/22/2004
						To: 99-1663 Autumn Way										
(1661) Freemans Trace	0.08	130	R			From: Dead End					NA			NA		04/22/2004
						To: 99-1660 Woods Edge Lane										
(1661) Freemans Trace	0.12	170	R			From: Dead End					NA			NA		04/22/2004
						To: Dead End										
(1662) Carys Trace	0.10	150	R			From: SR 134 Hampton Hwy					NA			NA		04/22/2004
						To: Cul-de-Sac										
(1663) Autumn Way	0.44	380	R			From: SR 134					NA			NA		04/22/2004
						To: Cul-de-Sac										
(1664) Winter Court	0.05	50	R			From: Cul-de-Sac					NA			NA		04/22/2004
						To: 99-1663 Autumn Way										
(1665) Tristen Dr	0.35	2600	R			From: 99-1659 Long Green Blvd					NA			NA		04/20/2004
						To: Cul-de-Sac										
(1666) Malcolm Court	0.08	120	R			From: 99-1695; 99-1665					NA			NA		04/07/2004
						To: Cul-de-Sac										
(1667) Quincy Court	0.04	50	R			From: 99-1665 Tristen Dr					NA			NA		04/07/2004
						To: Cul-de-Sac										
(1668)	0.31	960	R			From: Cul-de-Sac					NA			NA		09/18/2007
						To: 99-1659 Long Green Boulevard										
(1669) Larkin Run	0.15	210	R			From: Cul-de-Sac					NA			NA		06/07/2004
						To: 99-614; 99-1512										
(1670) Castellow Court	0.16	170	R			From: Cul-de-Sac					NA			NA		03/16/2004
						To: 99-1505										
(1670) Castellow Court	0.13	210	R			From: Cul-de-Sac					NA			NA		03/16/2004
						To: Cul-de-Sac										
(1671) Meredith Lane	0.08	220	R			From: 99-1673 Joel Lane					NA			NA		03/16/2004
						To: 99-1672 Michael Place										

Virginia Department of Transportation  
Traffic Engineering Division  
2008  
Annual Average Daily Traffic Volume Estimates By Section of Route  
York Maintenance Area

Route	Length	AADT	QA	4Tire	Bus	Truck				QC	K Factor	QK	Dir Factor	AAWDT	QW	Year
						2Axle	3+Axle	1Trail	2Trail							
<b>York County</b>																
(1671) Meredith Lane	0.09	270	R			From: 99-1672 Michael Place					NA		NA			03/16/2004
						To: 99-614 Showalter Rd										
(1672) Michael Place	0.04	60	R			From: Cul-de-Sac					NA		NA			03/16/2004
						To: 99-1671 Meredith Lane										
(1673) Joel Lane	0.12	70	R			From: Cul-de-Sac					NA		NA			03/16/2004
						To: 99-1671 Meredith Lane										
(1673) Joel Lane	0.06	60	R			From: Cul-de-Sac					NA		NA			03/16/2004
						To: Cul-de-Sac										
(1674) Bentley Court	0.04	70	R			From: Cul-de-Sac					NA		NA			04/20/2004
						To: 99-1675 Prince Arthur Dr										
(1675) Prince Arthur Dr	0.05	950	R			From: 99-1676					NA		NA			04/20/2004
						To: 99-1674 Bentley Court										
(1675) Prince Arthur Dr	0.12	210	R			From: Cul-de-Sac					NA		NA			04/20/2004
						To: Cul-de-Sac										
(1676)	0.04	1100	R			From: SR 134 Hampton Hwy					NA		NA			04/20/2004
						To: 99-1648 Salisbury Way										
(1676)	0.09	910	R			From: 99-1644 Ponsonby Dr					NA		NA			04/20/2004
						To: 99-1675 Prince Arthur Dr										
(1676)	0.16	850	R			From: 99-1677 York Downs Dr					NA		NA			04/20/2004
						To: Cul-de-Sac										
(1676)	0.09	350	R			From: SR 134 Hampton Hwy					NA		NA			04/20/2004
						To: 99-1676										
(1677) York Downs Dr	0.03	1100	R			From: 99-1688 Hatcher Court					NA		NA			04/20/2004
						To: 99-1689 Edwards Court										
(1677) York Downs Dr	0.12	400	R			From: SR 134 Hampton Hwy					NA		NA			04/20/2004
						To: 99-1679										
(1678) Sheffield Lane	0.10	330	R			From: Cul-de-Sac					NA		NA			04/20/2004
						To: Dead End										
(1679)	0.05	60	R			From: 99-1678 Sheffield Lane					NA		NA			04/20/2004
						To: 99-1677 York Downs Dr										
(1679)	0.17	1300	R			From: 99-1682 S. Cattail Lane					NA		NA			04/20/2004
						To: 99-1685 S. Spruce Dr										
(1680) Windy Shore Dr	0.05	420	R			From: 99-1685 N. Spruce Dr					NA		NA			04/20/2004
						To: 99-1685 N. Spruce Dr										
(1680) Windy Shore Dr	0.05	530	R			From: 99-1684 Tall Pine Circle					NA		NA			04/20/2004
						To: 99-1684 Tall Pine Circle										

Virginia Department of Transportation  
Traffic Engineering Division  
2008  
Annual Average Daily Traffic Volume Estimates By Section of Route  
York Maintenance Area

Route	Length	AADT	QA	4Tire	Bus	-----Truck-----				QC	K Factor	QK	Dir Factor	AAWDT	QW	Year
						2Axle	3+Axle	1Trail	2Trail							
<b>York County</b>																
(1680) Windy Shore Dr	0.03	620	R			From: 99-1684 Tall Pine Circle					NA			NA		04/20/2004
(1680) Windy Shore Dr	0.02	790	R			To: 99-1683 Timber Court					NA			NA		04/20/2004
(1680) Windy Shore Dr	0.04	980	R			From: 99-1682 N, Cattail Lane					NA			NA		04/20/2004
(1680) Windy Shore Dr	0.10	1100	R			To: 99-1681 Blackwood Court					NA			NA		04/20/2004
						From: SR 134 Hampton Hwy										
(1681) Blackwood Court	0.05	100	R			To: Cul-de-Sac					NA			NA		04/21/2004
						From: 99-1680 Windy Shore Dr										
(1682) Cattail Lane	0.06	90	R			To: Cul-de-Sac					NA			NA		04/21/2004
(1682) Cattail Lane	0.39	770	R			From: 99-1680 S, Windy Shore Dr					NA			NA		04/21/2004
						To: 99-1680 N, Windy Shore Dr										
(1683) Timber Court	0.04	60	R			From: Cul-de-Sac					NA			NA		04/21/2004
						To: 99-1680 Windy Shore Dr										
(1684) Tall Pine Circle	0.06	120	R			From: 99-1680 Windy Shore Dr					NA			NA		04/21/2004
						To: Cul-de-Sac										
(1685) Spruce Dr	0.17	180	R			From: 99-1680 S, Windy Shore Dr					NA			NA		04/21/2004
						To: 99-1680 N, Windy Shore Dr										
(1686)	0.13	670	R			From: 99-1496					NA			NA		09/18/2007
						To: 99-1668										
(1687)	0.16	540	R			From: Cul-de-Sac					NA			NA		09/18/2007
						To: 99-1686										
(1688) Hatcher Court	0.08	130	R			From: 99-1677 York Downs Dr					NA			NA		04/20/2004
						To: Cul-de-Sac										
(1689) Edwards Court	0.05	60	R			From: Cul-de-Sac					NA			NA		04/20/2004
						To: 99-1677 York Downs Dr										
(1689) Edwards Court	0.04	80	R			From: 99-1677 York Downs Dr					NA			NA		04/20/2004
						To: Cul-de-Sac										
(1690) Tabb Lakes Dr	0.31	840	R			From: 99-1844 Monty Manor					NA			NA		04/07/2004
						To: 99-1840 Bridge Wood Dr										
(1690) Tabb Lakes Dr	0.04	1600	R			From: 99-1840 Bridge Wood Dr					NA			NA		04/07/2004
						To: 99-1698 Gardenville Dr										
(1690) Tabb Lakes Dr	0.06	2100	R			From: 99-1698 Gardenville Dr					NA			NA		04/07/2004
						To: 99-1697										
(1690) Tabb Lakes Dr	0.06	2100	R			From: 99-1697					NA			NA		04/07/2004
						To: 99-1696 Naurene Court										
(1690) Tabb Lakes Dr	0.06	2400	R			From: 99-1696 Naurene Court					NA			NA		04/07/2004
						To: 99-1695 Jonathan Junction										
(1690) Tabb Lakes Dr	0.06	1500	R			From: 99-1695 Jonathan Junction					NA			NA		04/07/2004
						To: 99-1694 Heath Place										

Virginia Department of Transportation  
Traffic Engineering Division  
2008  
Annual Average Daily Traffic Volume Estimates By Section of Route  
York Maintenance Area

Route	Length	AADT	QA	4Tire	Bus	-----Truck-----				QC	K Factor	QK	Dir Factor	AAWDT	QW	Year
						2Axle	3+Axle	1Trail	2Trail							
<b>York County</b>																
(1690) Tabb Lakes Dr	0.06	1600	R			From: 99-1694 Heath Place					NA			NA		04/07/2004
(1690) Tabb Lakes Dr	0.09	2700	R			To: 99-1691 N, Tiger Run					NA			NA		04/07/2004
(1690) Tabb Lakes Dr	0.08	2800	R			From: 99-1693 Shallow Lagoon					NA			NA		04/07/2004
(1690) Tabb Lakes Dr	0.04	3200	R			To: 99-1691 S, Tiger Run					NA			NA		04/07/2004
						From: SR 134 Hampton Hwy										
(1691) Tiger Run	0.06	280	R			To: 99-1690 S, Tabb Lakes Dr					NA			NA		04/07/2004
(1691) Tiger Run	0.16	510	R			From: 99-1692 Cub Court					NA			NA		04/07/2004
						To: 99-1690 N, Tabb Lakes Dr										
(1692) Cub Court	0.05	90	R			From: 99-1691 Tiger Run					NA			NA		04/07/2004
						To: Cul-de-Sac										
(1693) Shallow Lagoon	0.04	80	R			From: Cul-de-Sac					NA			NA		04/07/2004
						To: 99-1690 Tabb Lakes Dr										
(1694) Heath Place	0.13	180	R			From: 99-1690 Tabb Lakes Dr					NA			NA		04/07/2004
						To: Cul-de-Sac										
(1695) Jonathan Junction	0.13	1200	R			From: 99-1690 Tabb Lakes Dr					NA			NA		04/07/2004
(1695) Jonathan Junction	0.03	750	R			To: 99-1697					NA			NA		04/07/2004
						To: 99-1665; 99-1666										
(1696) Naurene Court	0.06	120	R			From: 99-1690 Tabb Lakes Dr					NA			NA		04/07/2004
						To: Cul-de-Sac										
(1697)	0.22	170	R			From: 99-1690 Tabb Lakes Dr					NA			NA		04/07/2004
						To: 99-1695 Jonathan Junction										
(1698) Gardenville Dr	0.03	1200	R			From: 99-1763 Coverty Blvd					NA			NA		04/06/2004
(1698) Gardenville Dr	0.14	990	R			To: 99-1699					NA			NA		04/06/2004
(1698) Gardenville Dr	0.39	410	R			From: 99-1844 Monty Manor					NA			NA		04/06/2004
						To: 99-1690 Tabb Lakes Dr										
(1699)	0.32	1300	R			From: 99-1840 Bridge Wood Dr					NA			NA		04/06/2004
						To: Cul-de-Sac										
(1700) Whispering Way	0.05	60	R			From: Cul-de-Sac					NA			NA		03/18/2004
(1700) Whispering Way	0.24	260	R			To: 99-1701 Beach Rd					NA			NA		03/18/2004
						To: 99-615 Charles Rd										
(1701) Beach Rd	0.11	70	R			From: 99-1700 Whispering Way					NA			NA		03/18/2004
						To: Cul-de-Sac										
(1702) Holmes Blvd	0.44	840	R			From: 99-630 Wolf Trap Rd					NA			NA		09/18/2007
						To: Cul-de-Sac										

Virginia Department of Transportation  
Traffic Engineering Division  
2008  
Annual Average Daily Traffic Volume Estimates By Section of Route  
York Maintenance Area

Route	Length	AADT	QA	4Tire	Bus	Truck				QC	K Factor	QK	Dir Factor	AAWDT	QW	Year
						2Axle	3+Axle	1Trail	2Trail							
<b>York County</b>																
(1703) Dorothy Dr	0.36	220	R				From: 99-1702 Holmes Blvd				NA			NA		09/18/2007
							To: 99-1702 Holmes Blvd									
(1704)	0.20	220	R				From: Cul-de-Sac				NA			NA		09/18/2007
							To: 99-1702 Holmes Blvd									
(1705) Alice Court	0.06	90	R				From: 99-1703 Dorothy Dr				NA			NA		09/18/2007
							To: Cul-de-Sac									
(1706) Lynns Way	0.24	190	R				From: Cul-de-Sac				NA			NA		03/19/2004
							To: 99-630 Wolf Trap Rd									
(1707)	0.05	70	R				From: Dead End				NA			NA		03/19/2004
							To: 99-1706 Lynns Way									
(1708)	0.03	240	R				From: 99-1706 Lynns Way				NA			NA		03/19/2004
							To: SR 173 Goodwin Neck Rd									
(1709) Meherrin Run	0.32	310	R				From: 99-1781 Coinjock Run				NA			NA		09/18/2007
							To: Cul-de-Sac									
(1710)	0.15	1800	R				From: 99-1713 York Crossing Rd				NA			NA		03/18/2004
							To: 99-1712 Washington Square Dr									
(1710)	0.22	1900	R				From: 99-1711 Grafton Station Lane				NA			NA		03/18/2004
							To: 99-621 Dare Rd									
(1710)	0.19	860	R				From: 99-621 Dare Rd				NA			NA		03/18/2004
							To: Dead End									
(1711) Grafton Station Lane	0.13	5700	R				From: US 17 George Washington Mem Hwy				NA			NA		03/18/2004
							To: 99-1710 Constitution Dr									
(1712) Washington Square Dr	0.14	9800	R				From: US 17 George Washington Mem Hwy				NA			NA		03/18/2004
							To: 99-1710 Constitution Dr									
(1713) York Crossing Rd	0.20	2700	R				From: US 17 George Washington Mem Hwy				NA			NA		03/18/2004
							To: 99-1710 Constitution Dr									
(1713) York Crossing Rd	0.15	2000	R				From: Cul-de-Sac				NA			NA		03/18/2004
							To: 99-1718									
(1714) Combs Loop	0.12	30	R				From: 99-1718				NA			NA		04/22/2004
							To: Loop									
(1715) Rosetta Dr	0.09	290	R				From: Cul-de-Sac				NA			NA		04/22/2004
							To: Cul-de-Sac									
(1716) Rockmor Lane	0.23	320	R				From: 99-1717 Brentmeade Dr				NA			NA		04/22/2004
							To: 99-1717 Brentmeade Dr									
(1717) Brentmeade Dr	0.63	810	R				From: 99-1719 Pasture Lane				NA			NA		04/22/2004
							To: 99-1719 Pasture Lane									
(1717) Brentmeade Dr	0.38	2100	R				From: 99-782 Carys Chapel Rd				NA			NA		04/22/2004
							To: 99-782 Carys Chapel Rd									

Virginia Department of Transportation  
Traffic Engineering Division  
2008  
Annual Average Daily Traffic Volume Estimates By Section of Route  
York Maintenance Area

Route	Length	AADT	QA	4Tire	Bus	-----Truck-----				QC	K Factor	QK	Dir Factor	AAWDT	QW	Year
						2Axle	3+Axle	1Trail	2Trail							
<b>York County</b>																
(1718)	0.14	620	R			From: 99-1719 Pasture Lane					NA			NA		04/22/2004
(1718)	0.11	220	R			From: 99-1717 Brentmeade Dr					NA			NA		04/22/2004
						To: 99-1715 Rosetta Dr										
(1719) Pasture Lane	0.62	110	R			From: 99-1848					NA			NA		04/22/2004
						To: 99-1717 Brentmeade Dr										
(1720) Harlan Dr	0.04	520	R			From: 99-630 Wolf Trap Rd					NA			NA		03/19/2004
(1720) Harlan Dr	0.09	490	R			From: 99-1721 Corbett Place					NA			NA		03/19/2004
(1720) Harlan Dr	0.07	400	R			From: 99-1722 Todd Court					NA			NA		03/19/2004
(1720) Harlan Dr	0.06	90	R			From: 99-1723 Davids Way					NA			NA		03/19/2004
						To: Cul-de-Sac										
(1721) Corbett Place	0.05	80	R			From: 99-1720 Harlan Dr					NA			NA		03/19/2004
						To: Cul-de-Sac										
(1722) Todd Court	0.04	70	R			From: 99-1720 Harlan Dr					NA			NA		03/19/2004
						To: Cul-de-Sac										
(1723) Davids Way	0.13	390	R			From: 99-1720 Harlan Dr					NA			NA		03/19/2004
(1723) Davids Way	0.04	490	R			From: 99-1724 Shanna Court					NA			NA		03/19/2004
						To: 99-630 Wolf Trap Rd										
(1724) Shanna Court	0.08	80	R			From: Cul-de-Sac					NA			NA		03/19/2004
						To: 99-1723 Davids Way										
(1725) Pamlico Run	0.19	490	R			From: 99-1727 Paspheghe Run					NA			NA		04/09/2004
						To: 99-606 Running Man Trail										
(1726) Chowan Turn	0.11	320	R			From: Cul-de-Sac					NA			NA		04/09/2004
						To: 99-1725 Pamlico Run										
(1727) Paspheghe Run	0.15	340	R			From: 99-606 Running Man Trail; 99-1728 Chuckatuck Turn					NA			NA		04/09/2004
						To: Cul-de-Sac										
(1728) Chuckatuck Turn	0.08	90	R			From: Cul-de-Sac					NA			NA		04/09/2004
						To: 99-606 Running Man Trail; 99-1727 Paspheghe Run										
(1729) Kiskiack Turn	0.15	410	R			From: 99-606 Running Man Trail					NA			NA		04/09/2004
						To: Cul-de-Sac										
(1730) Quantico Loop	0.23	160	R			From: 99-606 Running Man Trail					NA			NA		04/09/2004
						To: 99-606 N, Running Man Trail										
(1731) Kicotan Turn	0.10	110	R			From: 99-606 Running Man Trail					NA			NA		04/09/2004
						To: Cul-de-Sac										
(1732)	0.12	140	R			From: Cul-de-Sac					NA			NA		04/09/2004
						To: 99-606 S, Running Man Trail										

Virginia Department of Transportation  
Traffic Engineering Division  
2008  
Annual Average Daily Traffic Volume Estimates By Section of Route  
York Maintenance Area

Route	Length	AADT	QA	4Tire	Bus	Truck				QC	K Factor	QK	Dir Factor	AAWDT	QW	Year
						2Axle	3+Axle	1Trail	2Trail							
<b>York County</b>																
(1732)	0.20	150	R			From: 99-606 S, Running Man Trail					NA		NA			04/09/2004
						To: 99-606; 99-173										
(1733)	0.08	100	R			From: Cul-de-Sac					NA		NA			04/09/2004
						To: 99-606 Running Man Trail										
(1733)	0.07	160	R			From: 99-1734 Patuxent Turn					NA		NA			04/09/2004
						To: 99-1735 Anacostia Turn										
(1734) Patuxent Turn	0.07	120	R			From: 99-1735 Anacostia Turn					NA		NA			04/09/2004
						To: 99-1733										
(1734) Patuxent Turn	0.06	110	R			From: 99-1733					NA		NA			04/09/2004
						To: Cul-de-Sac										
(1735) Anacostia Turn	0.08	90	R			From: Cul-de-Sac					NA		NA			04/09/2004
						To: 99-606 Running Man Trail										
(1735) Anacostia Turn	0.07	210	R			From: 99-606 Running Man Trail					NA		NA			04/09/2004
						To: 99-1734 Patuxent Turn										
(1736) Chaptico Run	0.05	290	R			From: 99-606 Running Man Trail					NA		NA			04/09/2004
						To: 99-1737 Atoka Turn										
(1737) Atoka Turn	0.12	180	R			From: 99-1736 Chaptico Run					NA		NA			04/09/2004
						To: Cul-de-Sac										
(1738) Kanaway Run	0.77	NA				From: Cul-de-Sac					NA		NA			
						To: 99-1739 Nottoway Turn										
(1738) Kanaway Run	0.03	810	R			From: 99-1739 Nottoway Turn					NA		NA			04/09/2004
						To: 99-606 Running Man Trail										
(1739) Nottoway Turn	0.05	60	R			From: 99-1738 Kanaway Run					NA		NA			04/09/2004
						To: Cul-de-Sac										
(1740) Heavens Way	0.05	50	R			From: Dead End					NA		NA			04/22/2004
						To: 99-1742 Polaris Dr										
(1740) Heavens Way	0.10	190	R			From: 99-1742 Polaris Dr					NA		NA			04/22/2004
						To: 99-1741 Stellar Circle										
(1740) Heavens Way	0.04	450	R			From: 99-1741 Stellar Circle					NA		NA			04/22/2004
						To: SR 171 Victory Blvd										
(1741) Stellar Circle	0.09	160	R			From: Cul-de-Sac					NA		NA			04/22/2004
						To: 99-1740 Heavens Way										
(1742) Polaris Dr	0.16	830	R			From: 99-600 Big Bethel Rd					NA		NA			04/22/2004
						To: 99-1743 Orion Court										
(1742) Polaris Dr	0.07	280	R			From: 99-1743 Orion Court					NA		NA			04/22/2004
						To: 99-1740 Heavens Way										
(1743) Orion Court	0.10	150	R			From: Dead End					NA		NA			04/22/2004
						To: Cul-de-Sac										
(1744) Taurus Court	0.07	70	R			From: 99-1742 Polaris Dr					NA		NA			04/22/2004
						To: Cul-de-Sac										



Virginia Department of Transportation  
Traffic Engineering Division  
2008  
Annual Average Daily Traffic Volume Estimates By Section of Route  
York Maintenance Area

Route	Length	AADT	QA	4Tire	Bus	-----Truck-----				QC	K Factor	QK	Dir Factor	AAWDT	QW	Year
						2Axle	3+Axle	1Trail	2Trail							
<b>York County</b>																
(1745) Honeysuckle Lane	0.30	1000	R									NA		NA		04/06/2004
						From: 99-1808; 99-1809										
(1745) Honeysuckle Lane	0.04	1400	R									NA		NA		04/06/2004
						From: 99-1746 Judith Circle										
						To: 99-1763 Coventry Blvd										
(1746) Judith Circle	0.02	360	R									NA		NA		04/06/2004
						From: 99-1745 Honeysuckle Lane										
(1746) Judith Circle	0.20	90	R									NA		NA		04/06/2004
						From: 99-1748 Kathleen Place										
(1746) Judith Circle	0.07	310	R									NA		NA		04/06/2004
						From: 99-1747 Camille Court										
						To: 99-1745 Honeysuckle Lane										
(1747) Camille Court	0.06	140	R									NA		NA		04/06/2004
						From: Cul-de-Sac										
						To: 99-1746 Judith Circle										
(1748) Kathleen Place	0.08	200	R									NA		NA		04/06/2004
						From: 99-1746 Judith Circle										
						To: Cul-de-Sac										
(1749) Harvest Way	0.07	100	R									NA		NA		04/06/2004
						From: Cul-de-Sac										
						To: 99-1745 Honeysuckle Lane										
(1750)	0.11	3900	R									NA		NA		04/06/2004
						From: 99-1763 Coventry Blvd										
(1750) Owen Davis Blvd	0.15	3600	G	97%	2%	1%	0%	0%	0%	C	NA		3600	G		2008
						From: 99-1772 Ferrier Place										
(1750)	0.33	810	R									NA		NA		04/06/2004
						From: 99-1770 Blacksmith Arch										
(1750)	0.12	990	R									NA		NA		04/06/2004
						From: SR 134 Hampton Hwy										
(1750)	0.18	730	R									NA		NA		04/06/2004
						From: 99-1751 Kent Taylor Dr										
(1750)	0.10	270	R									NA		NA		04/06/2004
						From: 99-1753 Lake Dale Way										
						To: Cul-de-Sac										
(1751) Kent Taylor Dr	0.06	960	R									NA		NA		04/22/2004
						From: 99-1750										
(1751) Kent Taylor Dr	0.13	660	R									NA		NA		04/22/2004
						From: 99-1752 Emerald Court										
						To: 99-1654										
(1752) Emerald Court	0.04	90	R									NA		NA		04/22/2004
						From: 99-1751 Kent Taylor Dr										
						To: Cul-de-Sac										
(1753) Lake Dale Way	0.07	920	R									NA		NA		04/09/2004
						From: SR 134 Hampton Hwy										
(1753) Lake Dale Way	0.06	660	R									NA		NA		04/09/2004
						From: 99-1755 WEST										
(1753) Lake Dale Way	0.07	700	R									NA		NA		04/09/2004
						From: 99-1754										
(1753) Lake Dale Way	0.08	560	R									NA		NA		04/09/2004
						From: 99-1750										
(1753) Lake Dale Way	0.08	560	R									NA		NA		04/09/2004
						From: 99-1755 EAST										
						To: 99-1756										

Virginia Department of Transportation  
Traffic Engineering Division  
2008  
Annual Average Daily Traffic Volume Estimates By Section of Route  
York Maintenance Area

Route	Length	AADT	QA	4Tire	Bus	Truck				QC	K Factor	QK	Dir Factor	AAWDT	QW	Year
						2Axle	3+Axle	1Trail	2Trail							
<b>York County</b>																
(1753) Lake Dale Way	0.08	550	R									NA		NA		04/09/2004
(1753) Lake Dale Way	0.06	540	R									NA		NA		04/09/2004
(1754)	0.08	70	R									NA		NA		04/09/2004
(1754)	0.08	90	R									NA		NA		04/09/2004
(1755)	0.53	830	R									NA		NA		04/09/2004
(1755)	0.08	60	R									NA		NA		04/09/2004
(1756)	0.09	120	R									NA		NA		04/09/2004
(1756)	0.08	90	R									NA		NA		04/09/2004
(1757) Jonquil Court	0.07	80	R									NA		NA		04/09/2004
(1759) Dawn Place	0.10	170	R									NA		NA		04/07/2004
(1760)	0.09	120	R									NA		NA		04/07/2004
(1760)	0.17	230	R									NA		NA		04/07/2004
(1761) Elm Lake Way	0.26	1200	R									NA		NA		04/09/2004
(1762) Homestead Place	0.07	90	R									NA		NA		04/07/2004
(1763) Coventry Blvd	0.17	6000	R									NA		NA		04/06/2004
(1763) Covertv Blvd	0.45	5600	G	99%	1%	0%	0%	0%	0%	C		NA	5600	G		2008
(1763) Coventry Blvd	0.14	4800	R									NA		NA		04/06/2004
(1763) Coventry Blvd	0.07	4600	R									NA		NA		04/06/2004
(1763) Coventry Blvd	0.29	2800	R									NA		NA		04/06/2004
(1764) Blackberry Bend	0.15	150	R									NA		NA		04/06/2004
(1764) Blackberry Bend	0.08	130	R									NA		NA		04/06/2004

Virginia Department of Transportation  
Traffic Engineering Division  
2008  
Annual Average Daily Traffic Volume Estimates By Section of Route  
York Maintenance Area

Route	Length	AADT	QA	4Tire	Bus	Truck				QC	K Factor	QK	Dir Factor	AAWDT	QW	Year
						2Axle	3+Axle	1Trail	2Trail							
<b>York County</b>																
(1765) Hemlock Court	0.05	90	R									NA		NA		04/06/2004
(1766)	0.11	200	R									NA		NA		04/06/2004
(1766)	0.04	280	R									NA		NA		04/06/2004
(1766)	0.03	380	R									NA		NA		04/06/2004
(1766)	0.04	950	R									NA		NA		04/06/2004
(1766)	0.39	220	R									NA		NA		04/06/2004
(1767)	0.27	160	R									NA		NA		04/06/2004
(1768) Amelia Court	0.09	200	R									NA		NA		04/06/2004
(1769) Crimson Court	0.07	150	R									NA		NA		04/06/2004
(1770) Blacksmith Arch	0.41	650	R									NA		NA		04/06/2004
(1771) Bellows Place	0.08	150	R									NA		NA		04/06/2004
(1772) Ferrier Place	0.11	2000	R									NA		NA		04/06/2004
(1773) Patriot Way	0.07	1600	R									NA		NA		04/06/2004
(1773) Patriot Way	0.08	1300	G	99%	1%	0%	0%	0%	0%	C		NA		1300	G	2008
(1773) Patriot Way	0.19	200	R									NA		NA		04/06/2004
(1774) Lord North Court	0.09	130	R									NA		NA		04/06/2004
(1775) Militia Court	0.15	1100	R									NA		NA		04/06/2004
(1775) Militia Court	0.08	90	R									NA		NA		04/06/2004
(1776) Liberty Dr	0.23	1400	G	99%	1%	0%	0%	0%	0%	C		NA		1400	G	2008
(1777) Leyland Court	0.09	110	R									NA		NA		04/06/2004

Virginia Department of Transportation  
Traffic Engineering Division  
2008  
Annual Average Daily Traffic Volume Estimates By Section of Route  
York Maintenance Area

Route	Length	AADT	QA	4Tire	Bus	Truck				QC	K Factor	QK	Dir Factor	AAWDT	QW	Year
						2Axle	3+Axle	1Trail	2Trail							
<b>York County</b>																
(1778) Brantley Court	0.09	60	R									NA		NA		04/07/2004
(1779) Nanticoke Turn	0.05	45	R									NA		NA		08/22/2007
(1780) Holden Lane	0.19	200	R									NA		NA		03/18/2004
(1781) Coinjock Run	0.39	1300	R									NA		NA		04/09/2004
(1782) Jotank Turn	0.07	70	R									NA		NA		04/09/2004
(1783) Jacobs Run	0.22	480	R									NA		NA		03/18/2004
(1784) Jericho Crossing	0.05	290	R									NA		NA		03/18/2004
(1785)	0.18	130	R									NA		NA		03/18/2004
(1786) Calumet Turn	0.13	160	R									NA		NA		04/09/2004
(1787) Pamunkey Turn	0.20	200	R									NA		NA		04/09/2004
(1788) Choptank Turn	0.12	350	R									NA		NA		04/09/2004
(1789) Nansemond Turn	0.13	140	R									NA		NA		04/09/2004
(1790) Gaines Way	0.04	40	R									NA		NA		04/22/2004
(1790) Gaines Way	0.07	60	R									NA		NA		04/22/2004
(1791) Piankatank Turn	0.08	100	R									NA		NA		04/09/2004
(1792) Chippokes Turn	0.08	90	R									NA		NA		04/09/2004
(1793) Matoaka Turn	0.07	110	R									NA		NA		04/09/2004
(1794) Manassas Loop	0.21	250	R									NA		NA		04/09/2004
(1795) Hudgins Farm Dr	0.29	380	R									NA		NA		03/19/2004

Virginia Department of Transportation  
 Traffic Engineering Division  
 2008  
 Annual Average Daily Traffic Volume Estimates By Section of Route  
 York Maintenance Area

Route	Length	AADT	QA	4Tire	Bus	Truck				QC	K Factor	QK	Dir Factor	AAWDT	QW	Year
						2Axle	3+Axle	1Trail	2Trail							
<b>York County</b>																
(1796) James Dr	0.06	140	R				99-1797				NA			NA		03/19/2004
							99-1795 Hudgins Farm Dr									
(1797)	0.18	130	R				Cul-de-Sac				NA			NA		03/19/2004
							Cul-de-Sac									
(1798) Tutelo Turn	0.03	70	R				99-1709 Meherrin Run				NA			NA		08/23/2007
							Cul-de-Sac									
(1799) Nandua Run	0.03	80	R				Cul-de-Sac				NA			NA		08/23/2007
							NCL Newport News									
(1800) Kiln Creek Pkwy	1.43	4200	R				ECL Newport News				NA			NA		05/18/2004
							NCL Newport News									
(1801) Lexington Court	0.19	300	R				99-1800 Kiln Creek Pkwy				NA			NA		05/18/2004
							Cul-de-Sac									
(1802) Gorham Court	0.04	50	R				Cul-de-Sac				NA			NA		05/18/2004
							99-1801 Lexington Court									
(1803)	0.53	180	R				99-1801 N, Lexington Court				NA			NA		05/18/2004
							99-1806 Hollingsworth Court									
(1804) Lenox Court	0.03	60	R				Cul-de-Sac				NA			NA		05/18/2004
							99-1803									
(1805) Sussex Court	0.03	70	R				Cul-de-Sac				NA			NA		05/18/2004
							99-1803									
(1806) Hollingsworth Court	0.14	310	R				99-1800 Kiln Creek Pkwy				NA			NA		05/18/2004
							Cul-de-Sac									
(1807) Bennington Court	0.03	80	R				99-1806 Hollingsworth Court				NA			NA		05/18/2004
							Cul-de-Sac									
(1808)	0.10	110	R				Cul-de-Sac				NA			NA		08/22/2007
							99-1745 Honeysuckle Lane									
(1809)	0.10	140	R				99-1745 Honeysuckle Lane				NA			NA		09/18/2007
							Cul-de-Sac									
(1810) Royal Colven Dr	0.09	540	R				99-1812 Birkdale Court				NA			NA		04/18/2004
							99-1800 Kiln Creek Pkwy									
(1811) Carnoustie Court	0.04	70	R				99-1810 Royal Colven Dr				NA			NA		05/18/2004
							Cul-de-Sac									
(1812) Birkdale Court	0.33	690	R				Cul-de-Sac				NA			NA		05/18/2004
							Cul-de-Sac									
(1813) Killarnock Court	0.03	60	R				99-1812 Birkdale Court				NA			NA		05/18/2004
							Cul-de-Sac									
(1814)	0.07	110	R				Cul-de-Sac				NA			NA		05/18/2004
							Cul-de-Sac									

Virginia Department of Transportation  
Traffic Engineering Division  
2008  
Annual Average Daily Traffic Volume Estimates By Section of Route  
York Maintenance Area

Route	Length	AADT	QA	4Tire	Bus	Truck				QC	K Factor	QK	Dir Factor	AAWDT	QW	Year
						2Axle	3+Axle	1Trail	2Trail							
<b>York County</b>																
(1815) Muirfield Court	0.03	70	R				From: 99-1812 Birkdale Court				NA			NA		05/18/2004
							To: Cul-de-Sac									
(1816) Rock Creek Court	0.31	390	R				From: Cul-de-Sac				NA			NA		05/18/2004
							To: 99-1800 Kiln Creek Pkwy									
(1817) Clayton Dr	0.22	140	R				From: 99-1816 Rock Creek Court				NA			NA		05/18/2004
							To: 99-1816 Rock Creek Court									
(1818) Fieldstone Court	0.03	70	R				From: 99-1817 Clayton Dr				NA			NA		05/18/2004
							To: Cul-de-Sac									
(1819) Driftwood Court	0.03	70	R				From: 99-1816 Rock Creek Court				NA			NA		05/18/2004
							To: Cul-de-Sac									
(1820) Millstone Court	0.03	70	R				From: Cul-de-Sac				NA			NA		05/18/2004
							To: 99-1816 Rock Creek Court									
(1825) Cybernetics Way	0.12	1600	R				From: Dead End				NA			NA		05/18/2004
							To: 99-1800 Kiln Creek Pkwy									
(1826) Schembri Dr	0.11	610	R				From: 99-1800 Kiln Creek Pkwy				NA			NA		05/18/2004
							To: 99-1829 Fairway Lane									
(1827) Barrington Lane	0.16	260	R				From: Cul-de-Sac				NA			NA		05/18/2004
							To: Cul-de-Sac									
(1828) Chase Oak Court	0.12	130	R				From: 99-1827 Barrington Lane				NA			NA		05/18/2004
							To: Cul-de-Sac									
(1829) Fairway Lane	0.27	150	R				From: Cul-de-Sac				NA			NA		05/18/2004
							To: Cul-de-Sac									
(1830)	0.05	100	R				From: 99-1832 Crosspointe Court				NA			NA		05/18/2004
							To: 99-1834 Glenkinchey Court									
(1830)	0.04	320	R				From: 99-1834 Glenkinchey Court				NA			NA		05/18/2004
							To: 99-1835									
(1830)	0.08	190	R				From: 99-1835				NA			NA		05/18/2004
							To: 99-1836 Jenkins Court									
(1830)	0.06	120	R				From: 99-1836 Jenkins Court				NA			NA		05/18/2004
							To: 99-1837 Seagrams Court									
(1830)	0.04	60	R				From: 99-1837 Seagrams Court				NA			NA		05/18/2004
							To: Cul-de-Sac									
(1831) Tradewinds Dr	0.25	290	R				From: 99-1832 Crosspointe Court				NA			NA		05/18/2004
							To: 99-1800 Kiln Creek Pkwy									
(1832) Crosspointe Court	0.26	270	R				From: Cul-de-Sac				NA			NA		05/18/2004
							To: 99-1831 Tradewinds Dr									
(1833) Compass Court	0.05	120	R				From: 99-1831 Tradewinds Dr				NA			NA		05/19/2004
							To: Cul-de-Sac									
(1834) Glenkinchey Court	0.04	90	R				From: Cul-de-Sac				NA			NA		05/19/2004
							To: 99-1830									

Virginia Department of Transportation  
Traffic Engineering Division  
2008  
Annual Average Daily Traffic Volume Estimates By Section of Route  
York Maintenance Area

Route	Length	AADT	QA	4Tire	Bus	Truck				QC	K Factor	QK	Dir Factor	AAWDT	QW	Year
						2Axle	3+Axle	1Trail	2Trail							
<b>York County</b>																
(1835)	0.04	70	R											NA		05/19/2004
(1835)	0.04	40	R											NA		05/19/2004
(1836) Jenkins Court	0.09	120	R											NA		05/19/2004
(1837) Seagrams Court	0.05	80	R											NA		05/19/2004
(1838) Village Avenue	0.45	5700	R											NA		06/07/2004
(1839) Commonwealth Dr	0.47	8700	R											NA		06/07/2004
(1840) Bridge Wood Dr	0.54	1900	R											NA		06/07/2004
(1841) Leslie Lane	0.27	310	R											NA		04/06/2004
(1842) Adele Court	0.04	60	R											NA		04/07/2004
(1843) Hundley Dr	0.08	2300	R											NA		04/06/2004
(1844) Monty Manor	0.22	590	R											NA		05/19/2004
(1845) Elise Place	0.08	140	R											NA		05/19/2004
(1847) Russell Lane	0.20	90	R											NA		09/18/2007
(1848)	0.17	NA												NA		
(1849) Kay Lane	0.10	190	R											NA		04/09/2004
(1850)	0.23	NA												NA		
(1851) Kinnakeet Run	0.23	710	R											NA		09/20/2007
(1851) Kinnakeet Run	0.06	NA												NA		
(1852)	0.16	NA												NA		

Virginia Department of Transportation  
 Traffic Engineering Division  
 2008  
 Annual Average Daily Traffic Volume Estimates By Section of Route  
 York Maintenance Area

Route	Length	AADT	QA	4Tire	Bus	Truck				QC	K Factor	QK	Dir Factor	AAWDT	QW	Year
						2Axle	3+Axle	1Trail	2Trail							
<b>York County</b>																
(1853) Pohick Run	0.17	760	R			From: 99-1604 Robin Hood Dr					NA			NA		09/20/2007
						To: Cul-de-Sac										
(1854)	0.06	NA				From: Cul-de-Sac					NA			NA		
						To: 99-1738 Kanaway Run										
(1855)	0.13	NA				From: 99-1738 Kanaway Run					NA			NA		
						To: Cul-de-Sac										
(1856)	0.08	NA				From: 99-1738 Kanaway Run					NA			NA		
						To: Dead End										
(1857)	0.09	NA				From: 99-1738 Kanaway Run					NA			NA		
						To: Cul-de-Sac										
(1870)	0.06	90	R			From: 99-1702 Holmes Blvd					NA			NA		08/22/2007
						To: Cul-de-Sac										
(1871)	0.07	90	R			From: 99-1702 Holmes Blvd					NA			NA		08/22/2007
						To: Cul-de-Sac										
(1872)	0.10	200	R			From: 99-1702 Holmes Blvd					NA			NA		08/22/2007
						To: Cul-de-Sac										
(1873)	0.12	210	R			From: 99-1703 Dorothy Dr					NA			NA		08/22/2007
						To: 99-1702 Holmes Blvd										
(1874)	0.05	40	R			From: 99-1873					NA			NA		08/22/2007
						To: Cul-de-Sac										
(1878)	0.06	NA				From: Cul-de-Sac					NA			NA		
						To: 99-1719 Pasture Lane										
(1879)	0.07	NA				From: 99-1719 Pasture Lane					NA			NA		
						To: Cul-de-Sac										
(1880)	0.22	NA				From: 99-1881					NA			NA		
						To: 99-1763 Coverty Blvd										
(1881)	0.58	NA				From: Cul-de-Sac					NA			NA		
						To: 99-1763 Coverty Blvd										
(1882)	0.17	NA				From: 99-1880					NA			NA		
						To: 99-1881										
(1883)	0.09	NA				From: Cul-de-Sac					NA			NA		
						To: 99-1881										
(1884)	0.06	NA				From: 99-1881					NA			NA		
						To: Cul-de-Sac										
(1885)	0.07	NA				From: Cul-de-Sac					NA			NA		
						To: 99-1881										
(1886)	0.06	NA				From: Cul-de-Sac					NA			NA		
						To: 99-1881										



Virginia Department of Transportation  
Traffic Engineering Division  
2008  
Annual Average Daily Traffic Volume Estimates By Section of Route  
York Maintenance Area

Route	Length	AADT	QA	4Tire	Bus	-----Truck-----				QC	K Factor	QK	Dir Factor	AAWDT	QW	Year		
						2Axle	3+Axle	1Trail	2Trail									
<b>York County</b>																		
(1893)	0.09	NA																
(1894)	0.08	NA																
(1894)	0.11	NA																
(1895)	0.04	NA																
(9426)	0.16	820		R												05/28/2004		
(9427)	Tabb Int School	0.13	980		R											05/28/2004		
(9428)	Yorktown Elementary Sc	0.13	490		R											05/28/2004		
(9429)		0.15	1100		R											05/28/2004		
(9436)		0.11	1000		R											06/07/2004		
(9439)		0.07	820		R											09/18/2007		
(9440)		0.22	1800		R											06/07/2004		
(9456)		0.15	1100		R											05/28/2004		
(9499)		0.13	190		R											05/28/2004		
(9500)		0.37	1800		R											06/07/2004		
(9665)		0.07	1200		R											06/07/2004		
(9666)		0.12	880		R											05/28/2004		
(9667)		0.48	690		R											05/28/2004		
(9733)		0.09	460		R											05/28/2004		
<b>City of Pomposon</b>																		
(7043 147)	Yorktown Rd	0.18	8100		G	97%	1%	1%	1%	0%	0%	C	0.100	F	0.581	8800	G	2008

Virginia Department of Transportation  
Traffic Engineering Division  
2008  
Annual Average Daily Traffic Volume Estimates By Section of Route  
York Maintenance Area

Route	Length	AADT	QA	4Tire	Bus	Truck				QC	K Factor	QK	Dir Factor	AAWDT	QW	Year
						2Axle	3+Axle	1Trail	2Trail							
<b>City of Poquoson</b>																
(7043/147) Hunts Neck Rd	0.14	6700	G	97%	1%	1%	1%	0%	0%	F	0.094	F	0.572	7300	G	2008
From: Yorktown Rd																
To: Browns Neck Rd																
(7043/147) Hunts Neck Rd	0.39	3800	G	97%	1%	1%	1%	0%	0%	F	0.095	F	0.586	4100	G	2008
From: Pasture Rd																
To: Edwards Rd																
(7043/147) Hunts Neck Rd	0.74	2400	G	98%	1%	1%	1%	0%	0%	C	0.094	F	0.568	2600	G	2008
From: Wythe Creek Rd																
To: Rens Rd																
(7046/147) Poquoson Ave	0.66	3400	G	96%	2%	2%	0%	0%	0%	C	0.116	F	0.581	3700	G	2008
From: Rens Rd																
To: Little Fla Rd																
(7046/147) Poquoson Ave	0.89	3300	G	96%	2%	2%	0%	0%	0%	F	0.115	F	0.507	3500	G	2008
From: Little Fla Rd																
To: Poquoson Ave																
(7050/147) Ridge Rd	1.08	740	G	97%	2%	1%	0%	0%	0%	C	0.12	F	0.52	800	G	2008
From: Poquoson Ave																
To: Messick Rd																
(7052/147) Cary Chapel Rd	0.16	3900	G								0.119	F	0.805	4200	G	2008
From: Wythe Creek Rd																
To: York County Line																
(7052/147) E Yorktown Rd	1.19	3800	G	96%	1%	1%	3%	0%	0%	C	0.093	F	0.593	4100	G	2008
From: 99-782 JB-99-147 Gap Terminus WCL POQUOS																
To: Hunts Neck Rd																
Browns Neck Rd		2000	G								NA			2000	G	2008
From: Hunts Neck Rd																
To: Norman Dr																
Forest Rd		690	G								0.098	F	0.533	750	G	2008
From: Poquoson Ave																
To: Holloway Rd																
Hudgins Rd		2600	G								0.107	F	0.636	2900	G	2008
From: Poquoson Ave																
To: Old Pond Rd																
Odd St		1900	G								0.13	F	0.549	2000	G	2008
From: Poquoson Ave																
To: Terrace Dr S																
Poquoson Rd		640	G								0.121	F	0.535	690	G	2008
From: Messick Rd																
To: Back Landing																
Poquoson Rd		320	G								0.15	F	0.579	350	G	2008
From: W Cemetery Lane																
To: Amorys Wharf																
Rens Rd		1800	G								0.096	F	0.587	2000	G	2008
From: Poquoson Ave																
To: Whitehouse Dr																
River Rd		750	G								0.116	F	0.577	820	G	2008
From: E Yorktown Rd																
To: Rivergate Dr																
Valmore		700	G								NA			700	G	2008
From: Jefferson Ct																
To: Hunts Neck Rd																