

**2007**

**Virginia Department of Transportation  
Daily Traffic Volume Estimates  
Including Vehicle Classification Estimates**

where available

**Jurisdiction Report**

**29**

Fairfax County  
City of Falls Church  
City of Fairfax  
Town of Vienna  
Town of Clifton  
Town of Herndon

Prepared By

**Virginia Department of Transportation  
Traffic Engineering Division**

In Cooperation With

**U.S. Department of Transportation  
Federal Highway Administration**

Virginia Department of Transportation  
Traffic Engineering Division  
Traffic Monitoring Section

The Virginia Department of Transportation (VDOT) conducts a program where traffic count data are gathered from sensors in or along streets and highways and other sources. From these data, estimates of the average number of vehicles that traveled each segment of road are calculated. VDOT periodically publishes booklets listing these estimates.

One of these booklets, titled “Average Daily Traffic Volumes with Vehicle Classification Data, on Interstate, Arterial and Primary Routes” includes a list of each Interstate and Primary highway segment with the estimated Annual Average Daily Traffic (AADT) for that segment. AADT is the total annual traffic estimate divided by the number of days in the year. This booklet also includes information such as estimates of the percentage of the AADT made up by 6 different vehicle types, ranging from cars to double trailer trucks; estimated Annual Average Weekday Traffic (AAWDT), which is the number of vehicles estimated to have traveled the segment of highway during a 24 hour weekday averaged over the year; as well as Peak Hour and Peak Direction factors used by planners to formulate design criteria.

In addition to the Primary and Interstate publication, one hundred books are published periodically, one for each of 100 areas across the state defined by VDOT for record-keeping purposes. These books include traffic volume estimates for roads within the county, cities, and towns within the area. These books are titled “Daily Traffic Volumes Including Vehicle Classification Estimates, where available; Jurisdiction Report numbers 00 through 99”.

Also available are a number of reports summarizing the average Vehicle Miles Traveled (VMT) in selected jurisdictions and other categories of highways. There are many different ways to present traffic volume summary information. Because the user determines the value of each presentation, the reports have been redesigned based on user requests and feedback. The people of the VDOT Traffic Engineering Division Traffic Monitoring Section who produce these books welcome requests for other helpful ways of presenting the summary information.

A compact disc (CD) is available that includes files in the Adobe® Portable Document Format (PDF) that can be displayed, searched, and printed using common desktop computer equipment. The CD includes the publications described above as well as a number of other reports, including specialized VMT summaries and smaller AADT reports for each city and town separately.

## Publication Notes

### Parallel Roads

For road inventory and management purposes, some roadways are counted separately by direction and have separately published traffic estimates for each direction of travel. Examples of such roadways are the interstate system and routes with separated facilities and (usually) one-way traffic facilities in urban areas. In these publications, they are referred to as parallel roads. As a convenience for the users of the publication, the listing for segments of roads with parallel segments are published with both the traffic estimates for their own direction of travel (e.g. I-95 Northbound) as well as the estimate of the total of all traffic on the same route including parallel roadways (all directions of I-95). The publication will have a “Combined Traffic Estimates for Parallel Roadways on this Route” or “Combined Traffic” identifiers for the combined direction of travel estimates.

Roadways such as I-395 with a North segment, a South segment and a separate Reversible lane segment will have the estimate for more than two parallel roadways included in the entire combined traffic estimate.

Some routes have very complicated paths through cities and towns. These parallel paths may be too complex to allow a relationship between nearby sections of the opposite direction on the same route. In this case, to indicate that the traffic estimates for such a road segment may not include all directions of traffic on that route, the line that would list the combined values will indicate “NA” for not available.

---

VDOT’s traffic monitoring program includes more than 100,000 segments of roads and highways ranging from several mile sections of Interstate highways to very short sections of city streets. Due to problems experienced obtaining some traffic count data, and the level of quality necessary to maintain confidence in the data, no estimate is currently available for some segments of roadway. These segments are included in the publications indicating “NA” for not available. It is the intention of the VDOT Traffic Engineering Division Traffic Monitoring group to obtain the data necessary and to report traffic volume estimates on all road segments included in these publications.

Many of the road segments in this program are local secondary roads. The amount and detail of data collected on these roads are not as great as the data collected on higher volume roads. The vehicle classification, average weekday traffic volumes, and the theoretical design hour traffic volumes are not calculated for these roads. The publications indicate “NA” for the information that is not available.

This publication is based on a traffic monitoring program initiated in 1997. Because the data collection techniques and statistical evaluation processes are different than those used in previous years, comparison with previous publications may be misleading.

Glossary of Terms:

**Route:** The Route Number assigned to this segment of roadway with the master inventory route number if this is an overlapping route, with official street or highway name if available.

**Length:** Length of the traffic segment in miles.

**AADT:** Annual Average Daily Traffic. The estimate of typical daily traffic on a road segment for all days of the week, Sunday through Saturday, over the period of one year.

**QA: Quality of AADT:**

- A Average of Complete Continuous Count Data
- B Average of Selected Continuous Count Data
- F Factored Short Term Traffic Count Data
- G Factored Short Term Traffic Count Data with Growth Element
- H Historical Estimate
- M Manual Uncounted Estimate
- N AADT of Similar Neighboring Traffic Link
- O Provided By External Source
- R Raw Traffic Count, Unfactored

**4Tire:** Percentage of the traffic volume made up of motorcycles, passenger cars, vans and pickup trucks.

**Bus:** Percentage of the traffic volume made up of busses.

**2Axle Truck:** Percentage of the traffic volume made up of 2 axle single unit trucks (not including pickups and vans).

**3+Axle Truck:** Percentage of the traffic volume made up of single unit trucks with three or more axles.

**1Trail Truck:** Percentage of the traffic volume made up of units with a single trailer.

**2Trail Truck:** Percentage of the traffic volume made up of units with more than one trailer.

**QC: Quality of Classification Data:**

- A Average of Complete Continuous Count Data
- B Average of Selected Continuous Count Data
- C Short Term Classified Traffic Count Data
- F Factored Short Term Traffic Count Data
- H Historical Estimate
- M Mass Collective Average
- N Classification Estimates of Similar Neighboring Traffic Link

**K Factor:** The estimate of the portion of the traffic volume traveling during the peak hour or design hour.

**QK:** Quality of the K Factor estimate:

- A Factor based on 30th Highest Hour Observed During at least 250 days of Continuous Traffic Data
- B Factor based on other Hour Observed During Less than 250 days of Continuous Traffic Data
- F Factor based on Highest Hour Collected at in a 48 Hour Weekday Period
- M Factor based on Manual Estimate of design hour
- N Design Hour Factor (K Factor) of Similar Neighboring Traffic Link
- O Provided by External Source

**Dir Factor:** The estimate of the portion of the traffic volume traveling in the peak direction during the peak hour..

**AAWDT:** Average Annual Weekday Traffic. The estimate of typical traffic over the period of one year for the days between Monday through Thursday inclusive.

**QW:** Quality of AAWDT:

- A Average of Complete Continuous Count Data
- B Average of Selected Continuous Count Data
- F Factored Short Term Traffic Count Data
- G Factored Short Term Traffic Count Data with Growth Element
- M Manual Uncounted Estimate
- N AAWDT of Similar Neighboring Traffic Link
- O Provided by External Source

**Year:** Year for which the published values are appropriate. If the Quality of AADT (QA) is "R", the year is the year that the raw traffic count was collected, and if available,

# Route Shield Legend

## Route Systems



Interstate Route

Traffic volume data for Interstate Routes and some other routes are reported separately by direction, as well as combined.



US Route



Virginia State Route



Frontage Road (F precedes frontage route number)



Secondary Route

## Special Routes



Bus - Business Route

Bypas - Bypass Route

Truck - Truck Route



ALT - Alternate Route

Wve - Wve Route connector



P - Parallel Route; Southbound or Westbound direction lanes of a numbered route where they are on a different road facility than the other direction.



The VDOT Maintenance Jurisdiction number is displayed below the Secondary Route Number if the Maintenance Jurisdiction is different than the jurisdiction in the title of the report.

Virginia Department of Transportation  
Traffic Engineering Division  
2007  
Annual Average Daily Traffic Volume Estimates By Section of Route  
Fairfax Maintenance Area

Route	Jurisdiction	Length	AADT	QA	4Tire	Bus	Truck				QC	K Factor	QK	Dir Factor	AAWDT	QW
							2Axle	3+Axle	1Trail	2Trail						
1 Richmond Hwy	From: Prince William County Line	0.81	35000	G	98%	1%	1%	0%	0%	0%	F	0.09	F	0.824	36000	G
	To: Fairfax County															
1 Richmond Hwy	From: I-95 North of Woodbridge	1.44	41000	G	98%	1%	1%	0%	0%	0%	F	0.079	F	0.700	43000	G
	To: Fairfax County															
1 Richmond Hwy	From: SR 242 Gunston Rd	4.88	31000	G	98%	1%	1%	0%	0%	0%	F	0.088	F	0.819	32000	G
	To: Fairfax County															
1 Richmond Hwy	From: 29-618 Woodlawn Rd	0.49	40000	G	98%	1%	1%	0%	0%	0%	F	0.077	F	0.554	41000	G
	To: Fairfax County															
1 Richmond Hwy	From: SR 235 S, Mount Vernon Memorial Hwy	2.84	35000	A	98%	1%	1%	0%	0%	0%	C	0.078	A	0.534	37000	A
	To: Fairfax County															
1 Richmond Hwy	From: SR 235 N, Mount Vernon Hwy	3.19	62000	G	98%	1%	1%	0%	0%	0%	F	0.074	F	0.656	64000	G
	To: Fairfax County															
1 Richmond Hwy	From: SR 241 Kings Hwy North	1.31	46000	G	98%	1%	1%	0%	0%	0%	F	0.066	F	0.688	48000	G
	To: Fairfax County															
South 1 Ramp	From: US 1	0.68	14000	F								NA		340	F	
	To: I-95 South															
7 Leesburg Pike	From: Loudoun County Line	1.69	59000	F	98%	1%	1%	0%	1%	0%	C	0.074	F	0.632	63000	F
	To: Fairfax County															
7 Leesburg Pike	From: SR 193 Georgetown Pike	7.26	57000	G	97%	0%	1%	1%	1%	0%	F	0.072	F	0.626	62000	G
	To: Fairfax County															
7 Leesburg Pike	From: SR 267 Dulles Toll Rd	1.15	68000	G	97%	0%	1%	1%	1%	0%	F	0.068	F	0.556	74000	G
	To: Fairfax County															
7 Leesburg Pike	From: SR 123 Tysons Corner	0.91	63000	A	97%	0%	1%	1%	1%	0%	F	0.076	A	0.647	67000	A
	To: Fairfax County															
7 Leesburg Pike	From: I-495 Capital Beltway	1.95	43000	G	97%	0%	1%	1%	1%	0%	F	0.075	F	0.539	46000	G
	To: Fairfax County															
7 Broad St	From: WCL Falls Church	0.38	34000	G	97%	0%	1%	1%	1%	0%	F	0.076	F	0.507	37000	G
	To: City of Falls Church															
7 Broad St	From: 110-6749 West St	0.93	28000	G	97%	0%	1%	1%	1%	0%	F	0.073	F	0.502	30000	G
	To: City of Falls Church															
7 Broad St	From: US 29 Washington St	0.34	22000	G	97%	0%	1%	1%	1%	0%	F	0.075	F	0.530	24000	G
	To: City of Falls Church															
7 Broad St	From: 110-6799 Cherry St	0.53	22000	G	97%	0%	1%	1%	1%	0%	F	0.074	F	0.531	24000	G
	To: City of Falls Church															
7 Leesburg Pike	From: ECL Falls Church	0.23	22000	G	97%	0%	1%	1%	1%	0%	F	0.076	F	0.622	24000	G
	To: Fairfax County															
	To: US 50 Arlington Blvd															

Virginia Department of Transportation  
Traffic Engineering Division  
2007  
Annual Average Daily Traffic Volume Estimates By Section of Route  
Fairfax Maintenance Area

Route	Jurisdiction	Length	AADT	QA	4Tire	Bus	-----Truck-----				QC	K Factor	QK	Dir Factor	AAWDT	QW
							2Axle	3+Axle	1Trail	2Trail						
7 Leesburg Pike	Fairfax County	0.50	41000	G	97%	0%	1%	1%	1%	0%	F	0.069	F	0.521	44000	G
7 Leesburg Pike	Fairfax County	1.57	43000	G	97%	0%	1%	1%	1%	0%	F	0.070	F	0.533	46000	G
7 Leesburg Pike	Fairfax County	0.69	48000	G	97%	0%	1%	1%	1%	0%	F	0.077	F	0.536	51000	G
7 Leesburg Pike	Fairfax County	0.46	42000	G	97%	0%	1%	1%	1%	0%	F	0.073	F	0.526	46000	G
28 Centreville Rd	Fairfax County	1.83	60000	G	97%	0%	1%	1%	1%	0%	F	0.069	F	0.657	65000	G
28 Centreville Rd	Fairfax County	0.80	59000	G	97%	0%	1%	1%	1%	0%	F	0.068	F	0.638	64000	G
28 Sully Rd	Fairfax County	0.54	79000	G	97%	0%	1%	1%	1%	0%	F	0.067	F	0.659	86000	G
28 Sully Rd	Fairfax County	3.95	86000	A	97%	0%	1%	1%	1%	0%	C	0.087	A	0.723	95000	A
28 Sully Rd	Fairfax County	4.12	114000	G	97%	0%	1%	1%	1%	0%	F	0.085	F	0.597	123000	G
29 Lee Highway	Fairfax County	3.15	18000	G	99%	0%	0%	0%	0%	0%	F	0.072	F	0.732	19000	G
29 Lee Highway	Fairfax County	0.86	30000	G	99%	0%	0%	0%	0%	0%	F	0.079	F	0.540	32000	G
29 Lee Highway	Fairfax County	3.15	31000	G	99%	0%	0%	0%	0%	0%	F	0.078	F	0.607	33000	G
29 Lee Highway	Fairfax County	2.24	38000	A	99%	0%	0%	0%	0%	0%	C	0.089	A	0.591	41000	A
29 Lee Highway	City of Fairfax	0.16	41000	G	99%	0%	0%	0%	0%	0%	F	0.077	F	0.618	45000	G
29 Lee Highway	City of Fairfax	0.44	38000	G	99%	0%	0%	0%	0%	0%	F	0.077	F	0.604	41000	G
29 50 Lee Highway	City of Fairfax	0.96	35000	G	99%	0%	0%	0%	0%	0%	F	0.076	F	0.611	38000	G
29 50 Lee Highway	City of Fairfax	0.21	35000	G	99%	0%	0%	0%	0%	0%	F	0.074	F	0.579	38000	G
29 50 Lee Highway	City of Fairfax	0.59	41000	G	99%	0%	0%	0%	0%	0%	F	0.073	F	0.575	45000	G



Virginia Department of Transportation  
Traffic Engineering Division  
2007  
Annual Average Daily Traffic Volume Estimates By Section of Route  
Fairfax Maintenance Area

Route	Jurisdiction	Length	AADT	QA	4Tire	Bus	-----Truck-----				QC	K Factor	QK	Dir Factor	AAWDT	QW
							2Axle	3+Axle	1Trail	2Trail						
29 50 Lee Hwy	From: Plantation Parkway															
	City of Fairfax	0.68	40000	G	99%	0%	0%	0%	0%	F	0.077	F	0.570	44000	G	
29 50 Lee Highway	From: Draper Drive															
	City of Fairfax	0.28	35000	G	99%	0%	0%	0%	0%	F	0.082	F	0.604	38000	G	
29 Lee Highway	From: US 50															
	City of Fairfax	0.08	35000	N	99%	0%	0%	0%	0%	N	0.082	N	0.604	38000	N	
29 237 Lee Highway	From: US 50 Fairfax Circle															
	City of Fairfax	0.13	29000	N	98%	1%	1%	0%	0%	N	0.085	N	0.514	32000	N	
29 237 Lee Highway	From: ECL Fairfax															
	Fairfax County	5.05	29000	G	98%	1%	1%	0%	0%	F	0.085	F	0.514	32000	G	
29 237 Washington St	From: 29-1717 Marshall St; WCL Falls Church															
	City of Falls Church	0.29	28000	G	98%	1%	1%	0%	0%	F	0.089	F	0.604	31000	G	
29 237 Washington St	From: 29-1712 Cavalier Trail															
	City of Falls Church	0.24	23000	G	98%	1%	1%	0%	0%	F	0.096	F	0.605	25000	G	
29 237 Washington St	From: SR 338 Hillwood Ave															
	City of Falls Church	0.28	19000	G	98%	1%	1%	0%	0%	F	0.094	F	0.63	20000	G	
29 237 Washington St	From: SR 7 Broad St															
	City of Falls Church	0.18	24000	G	98%	1%	1%	0%	0%	F	0.089	F	0.531	27000	G	
29 237 Washington St	From: 110-6767 Great Falls St															
	City of Falls Church	0.32	24000	G	98%	1%	1%	0%	0%	F	0.084	F	0.54	26000	G	
50 Lee Jackson Hwy	From: Arlington County Line															
	Fairfax County	2.06	61000	G	97%	0%	1%	1%	1%	F	0.069	F	0.562	66000	G	
50 Lee Jackson Hwy	From: Loudoun County Line															
	Fairfax County	3.18	71000	F	97%	0%	1%	1%	1%	C	0.086	A	0.503	72000	F	
50 Lee Jackson Hwy	From: SR 28 Dulles Airport															
	Fairfax County	1.30	76000	G	97%	0%	1%	1%	1%	F	0.078	F	0.511	84000	G	
50 Lee Jackson Hwy	From: 29-7100 Fairfax County Pkwy															
	Fairfax County	1.09	99000	G	97%	0%	1%	1%	1%	F	0.075	F	0.543	109000	G	
50 Lee Jackson Hwy	From: 29-608 West Ox Rd															
	Fairfax County	0.82	55000	G	97%	0%	1%	1%	1%	F	0.074	F	0.538	61000	G	
50 Lee Jackson Hwy	From: I-66															
	City of Fairfax	0.57	64000	G	97%	0%	1%	1%	1%	F	0.079	F	0.522	71000	G	
50 29 Lee Highway	From: WCL Fairfax															
	City of Fairfax	0.96	35000	G	99%	0%	0%	0%	0%	F	0.076	F	0.611	38000	G	
50 29 Lee Highway	From: US 29 S, Lee Highway															
	City of Fairfax	0.21	35000	G	99%	0%	0%	0%	0%	F	0.074	F	0.579	38000	G	
50 Lee Highway	From: SR 123 Chain Bridge Rd															
	City of Fairfax	0.21	35000	G	99%	0%	0%	0%	0%	F	0.074	F	0.579	38000	G	
	From: University Dr															

Virginia Department of Transportation  
Traffic Engineering Division  
2007  
Annual Average Daily Traffic Volume Estimates By Section of Route  
Fairfax Maintenance Area

Route	Jurisdiction	Length	AADT	QA	4Tire	Bus	Truck				QC	K Factor	QK	Dir Factor	AAWDT	QW
							2Axle	3+Axle	1Trail	2Trail						
50 29 Lee Highway	City of Fairfax	0.59	41000	G	99%	0%	0%	0%	0%	F	0.073	F	0.575	45000	G	
50 29 Lee Hwy	City of Fairfax	0.68	40000	G	99%	0%	0%	0%	0%	F	0.077	F	0.570	44000	G	
50 29 Lee Highway	City of Fairfax	0.28	35000	G	99%	0%	0%	0%	0%	F	0.082	F	0.604	38000	G	
50 237 Arlington Blvd	City of Fairfax	0.28	37000	G	97%	0%	1%	1%	0%	F	0.078	F	0.536	40000	G	
50 Arlington Blvd	City of Fairfax	0.03	50000	G	97%	0%	1%	1%	0%	F	0.081	N	0.572	55000	G	
50 Arlington Blvd	Fairfax County	2.77	48000	G	97%	0%	1%	1%	0%	F	0.081	F	0.572	53000	G	
50 Arlington Blvd	Fairfax County	3.24	53000	A	99%	0%	1%	0%	0%	C	0.086	A	0.523	57000	A	
50 Arlington Blvd	Fairfax County	1.30	56000	G	99%	0%	1%	0%	0%	F	0.088	F	0.686	61000	G	
East 66	Fairfax County	2.94	64000	G	90%	1%	1%	0%	8%	F	0.096	F		63000	G	
Combined Traffic Estimates for 2 Parallel Roadways on this Route:			122000	G	91%	1%	1%	0%	7%	F	0.068	F	0.697	125000	G	
East 66	Fairfax County	1.25	66000	G	96%	1%	1%	1%	2%	F	0.098	F		68000	G	
Combined Traffic Estimates for 2 Parallel Roadways on this Route:			131000	G	96%	1%	1%	1%	2%	F	0.068	F	0.717	138000	G	
East 66	Fairfax County	1.86	73000	G	96%	1%	1%	1%	2%	F	0.089	F		76000	G	
Combined Traffic Estimates for 2 Parallel Roadways on this Route:			148000	G	96%	1%	1%	1%	2%	F	0.065	F	0.649	155000	G	
East 66	Fairfax County	2.57	68000	G	96%	1%	1%	1%	2%	F	0.089	F		71000	G	
Combined Traffic Estimates for 2 Parallel Roadways on this Route:			134000	G	96%	1%	1%	1%	2%	F	0.064	F	0.595	141000	G	
East 66	Fairfax County	1.85	93000	G	96%	1%	1%	1%	2%	F	0.078	F		99000	G	
Combined Traffic Estimates for 2 Parallel Roadways on this Route:			184000	G	96%	1%	1%	1%	2%	F	0.066	F	0.565	196000	G	
East 66	Fairfax County	2.13	93000	A	96%	1%	1%	1%	2%	C	0.085	A		98000	A	
Combined Traffic Estimates for 2 Parallel Roadways on this Route:			185000	A	96%	1%	1%	1%	2%	C	0.07	A	0.543	195000	A	











Virginia Department of Transportation  
Traffic Engineering Division  
2007  
Annual Average Daily Traffic Volume Estimates By Section of Route  
Fairfax Maintenance Area

Route	Jurisdiction	Length	AADT	QA	4Tire	Bus	Truck				QC	K Factor	QK	Dir Factor	AAWDT	QW	
							2Axle	3+Axle	1Trail	2Trail							
East 	From: SR 243 Nutley St																
	Fairfax County	1.44	<b>86000</b>	<b>G</b>	96%	1%	1%	1%	2%	0%	F	0.063	F		91000	G	
	Combined Traffic Estimates for 2 Parallel Roadways on this Route:			<b>172000</b>	<b>G</b>	96%	1%	1%	1%	2%	0%	F	0.063	F		182000	G
East 	To: WCL Vienna																
	Town of Vienna (Maint: 29)	0.25	<b>86000</b>	<b>G</b>	96%	1%	1%	1%	2%	0%	F	0.063	F		91000	G	
	Combined Traffic Estimates for 2 Parallel Roadways on this Route:			<b>172000</b>	<b>G</b>	96%	1%	1%	1%	2%	0%	F	NA		182000	G	
East 	From: ECL Vienna																
	Fairfax County	1.54	<b>86000</b>	<b>G</b>	96%	1%	1%	1%	2%	0%	F	0.063	F		91000	G	
	Combined Traffic Estimates for 2 Parallel Roadways on this Route:			<b>172000</b>	<b>G</b>	96%	1%	1%	1%	2%	0%	F	NA		182000	G	
East 	From: I-495 Capital Beltway																
	Fairfax County	1.46	<b>34000</b>	<b>G</b>	99%	0%	0%	0%	0%	0%	F	0.073	F		36000	G	
	Combined Traffic Estimates for 2 Parallel Roadways on this Route:			<b>72000</b>	<b>G</b>	99%	0%	0%	0%	0%	0%	F	0.065	F	0.551	77000	G
East 	From: SR 7 Leesburg Pike																
	Fairfax County	0.82	<b>36000</b>	<b>G</b>	99%	0%	0%	0%	0%	0%	F	0.08	F		38000	G	
	Combined Traffic Estimates for 2 Parallel Roadways on this Route:			<b>74000</b>	<b>G</b>	99%	0%	0%	0%	0%	0%	F	0.065	F	0.548	79000	G
East 	From: SR 267 Dulles Access Rd																
	Fairfax County	0.86	<b>69000</b>	<b>G</b>	99%	0%	0%	0%	0%	0%	F	0.067	F		74000	G	
	Combined Traffic Estimates for 2 Parallel Roadways on this Route:			<b>137000</b>	<b>G</b>	99%	0%	0%	0%	0%	0%	F	0.063	F	0.515	145000	G
West 	From: Arlington County Line																
	Fairfax County	3.13	<b>58000</b>	<b>G</b>	91%	1%	1%	0%	7%	0%	F	0.087	F		61000	G	
	Combined Traffic Estimates for 2 Parallel Roadways on this Route:			<b>122000</b>	<b>G</b>	91%	1%	1%	0%	7%	0%	F	0.068	F	0.697	125000	G
West 	From: US 29 Near Centreville																
	Fairfax County	0.83	<b>66000</b>	<b>G</b>	96%	1%	1%	1%	2%	0%	F	0.085	F		69000	G	
	Combined Traffic Estimates for 2 Parallel Roadways on this Route:			<b>131000</b>	<b>G</b>	96%	1%	1%	1%	2%	0%	F	0.068	F	0.717	138000	G
West 	From: SR 28 Sully Rd																
	Fairfax County	3.03	<b>75000</b>	<b>G</b>	96%	1%	1%	1%	2%	0%	F	0.081	F		79000	G	
	Combined Traffic Estimates for 2 Parallel Roadways on this Route:			<b>148000</b>	<b>G</b>	96%	1%	1%	1%	2%	0%	F	0.065	F	0.649	155000	G
West 	From: 29-7100 Fairfax County Parkway																
	Fairfax County	2.20	<b>66000</b>	<b>G</b>	96%	1%	1%	1%	2%	0%	F	0.080	F		70000	G	
	Combined Traffic Estimates for 2 Parallel Roadways on this Route:			<b>134000</b>	<b>G</b>	96%	1%	1%	1%	2%	0%	F	0.064	F	0.595	141000	G
West 	From: US 50																
	Fairfax County	2.01	<b>91000</b>	<b>G</b>	96%	1%	1%	1%	2%	0%	F	0.075	F		97000	G	
	Combined Traffic Estimates for 2 Parallel Roadways on this Route:			<b>184000</b>	<b>G</b>	96%	1%	1%	1%	2%	0%	F	0.066	F	0.565	196000	G
	To: SR 123 Chain Bridge Rd																

Virginia Department of Transportation  
Traffic Engineering Division  
2007  
Annual Average Daily Traffic Volume Estimates By Section of Route  
Fairfax Maintenance Area

Route	Jurisdiction	Length	AADT	QA	4Tire	Bus	-----Truck-----				QC	K Factor	QK	Dir Factor	AAWDT	QW
							2Axle	3+Axle	1Trail	2Trail						
West 66	From: SR 123 Chain Bridge Rd															
	Fairfax County	1.41	91000	A	96%	1%	1%	1%	2%	0%	C	0.077	A	97000	A	
	Combined Traffic Estimates for 2 Parallel Roadways on this Route:		185000	A	96%	1%	1%	1%	2%	0%	C	0.07	A	195000	A	
West 66	To: SR 243 Nutley St															
	Fairfax County	1.34	86000	G	96%	1%	1%	1%	2%	0%	F	0.073	F	91000	G	
	Combined Traffic Estimates for 2 Parallel Roadways on this Route:		172000	G	96%	1%	1%	1%	2%	0%	F	NA		182000	G	
West 66	To: WCL Vienna															
	Fairfax County	0.41	86000	G	96%	1%	1%	1%	2%	0%	F	0.073	F	91000	G	
	Combined Traffic Estimates for 2 Parallel Roadways on this Route:		172000	G	96%	1%	1%	1%	2%	0%	F	NA		182000	G	
West 66	To: ECL Vienna															
	From: ECL Vienna Rt 243 Nutley St															
	Fairfax County	1.87	86000	G	96%	1%	1%	1%	2%	0%	F	0.073	F	91000	G	
	Combined Traffic Estimates for 2 Parallel Roadways on this Route:		172000	G	96%	1%	1%	1%	2%	0%	F	NA		182000	G	
West 66	To: I-495 Capital Beltway															
	Fairfax County	1.35	39000	G	99%	0%	0%	0%	0%	0%	F	0.070	F	41000	G	
	Combined Traffic Estimates for 2 Parallel Roadways on this Route:		72000	G	99%	0%	0%	0%	0%	0%	F	0.065	F	0.551	77000	G
West 66	To: SR 7 Leesburg Pike															
	Fairfax County	0.42	39000	G	99%	0%	0%	0%	0%	0%	F	0.068	F	41000	G	
	Combined Traffic Estimates for 2 Parallel Roadways on this Route:		74000	G	99%	0%	0%	0%	0%	0%	F	0.065	F	0.548	79000	G
West 66	To: SR 267 Dulles Access Rd															
	Fairfax County	0.97	68000	G	99%	0%	0%	0%	0%	0%	F	0.076	F	72000	G	
	Combined Traffic Estimates for 2 Parallel Roadways on this Route:		137000	G	99%	0%	0%	0%	0%	0%	F	0.063	F	0.515	145000	G
North 95	To: Arlington County Line															
	From: Prince William County Line, Occoquan River															
	Fairfax County	0.38	83000	F	90%	1%	1%	1%	8%	0%	F	NA		97000	G	
	Combined Traffic Estimates for 3 Parallel Roadways on this Route:		195000	G	91%	1%	1%	0%	7%	0%	F	NA		220000	G	
North 95	To: US 1 Richmond Hwy															
	Fairfax County	2.49	85000	G	90%	1%	1%	1%	8%	0%	F	0.073	F	84000	G	
	Combined Traffic Estimates for 3 Parallel Roadways on this Route:		208000	G	91%	1%	1%	0%	7%	0%	F	0.064	F	204000	G	
North 95	To: 29-642 Lorton Rd															
	Fairfax County	1.90	88000	G	90%	1%	1%	1%	8%	0%	F	0.077	F	86000	G	
	Combined Traffic Estimates for 3 Parallel Roadways on this Route:		204000	G	91%	1%	1%	0%	7%	0%	F	0.064	F	204000	G	
North 95	To: Ramp to Express Lanes															
	Fairfax County	0.79	90000	G	90%	1%	1%	1%	8%	0%	F	0.075	F	89000	G	
	Combined Traffic Estimates for 3 Parallel Roadways on this Route:		199000	G	91%	1%	1%	0%	7%	0%	F	0.064	F	207000	G	
	To: 29-617 Backlick Rd, 29-7100 Fairfax County Pkwy															











Virginia Department of Transportation  
Traffic Engineering Division  
2007  
Annual Average Daily Traffic Volume Estimates By Section of Route  
Fairfax Maintenance Area

Route	Jurisdiction	Length	AADT	QA	4Tire	Bus	-----Truck-----				QC	K Factor	QK	Dir Factor	AAWDT	QW
							2Axle	3+Axle	1Trail	2Trail						
North 	From: 29-617 Backlick Rd, 29-7100 Fairfax County Pkwy Fairfax County	2.56	<b>98000</b>	<b>G</b>	90%	1%	1%	1%	8%	0%	F	0.075	F	96000	G	
Combined Traffic Estimates for 3 Parallel Roadways on this Route: <b>210000 N</b> 91% 1% 1% 0% 7% 0% N 0.063 F 0.607 219000 N																
North 	To: Express Lane Ramp Fairfax County	0.14	<b>98000</b>	<b>N</b>	90%	1%	1%	1%	8%	0%	N	0.075	N	96000	N	
Combined Traffic Estimates for 3 Parallel Roadways on this Route: <b>223000 N</b> 90% 1% 1% 1% 7% 0% N NA 228000 N																
North 	To: I-395; 29-644 Franconia Rd; Old Keene Mill Rd Fairfax County	1.96	<b>126000</b>	<b>G</b>	90%	1%	1%	1%	8%	0%	F	NA	127000	G		
Combined Traffic Estimates for 3 Parallel Roadways on this Route: <b>287000 G</b> 90% 1% 1% 1% 7% 0% F NA 291000 G																
North 	Capital Beltway From: I-495 Capital Beltway I-495 Fairfax County	0.96	<b>78000</b>	<b>G</b>							0.077	F	81000	G		
Combined Traffic Estimates for 2 Parallel Roadways on this Route: <b>146000 G</b> 0.068 F 0.585 151000 G <i>Capital Beltway is also signed as I-495</i>																
North 	Capital Beltway To: 29-613 Van Dorn St Fairfax County	1.54	<b>74000</b>	<b>G</b>							0.082	F	78000	G		
Combined Traffic Estimates for 2 Parallel Roadways on this Route: <b>139000 G</b> 0.068 F 0.620 144000 G <i>Capital Beltway is also signed as I-495</i>																
North 	Capital Beltway To: Eisenhower Ave Connector Fairfax County	1.55	<b>75000</b>	<b>F</b>							0.084	B	75000	F		
Combined Traffic Estimates for 2 Parallel Roadways on this Route: <b>155000 G</b> NA 154000 G <i>Capital Beltway is also signed as I-495</i>																
North 	Capital Beltway To: SR 241 Telegraph Rd Fairfax County	1.26	<b>62000</b>	<b>G</b>							NA		60000	G		
Combined Traffic Estimates for 2 Parallel Roadways on this Route: <b>133000 G</b> NA 129000 G <i>Capital Beltway is also signed as I-495</i>																
North 	Capital Beltway To: WCL Alexandria From: Fairfax County Line City of Alexandria (Maint: 29)	0.37	<b>62000</b>	<b>G</b>							NA		60000	G		
Combined Traffic Estimates for 2 Parallel Roadways on this Route: <b>133000 G</b> NA 129000 G <i>Capital Beltway is also signed as I-495</i>																
North 	Capital Beltway To: US 1 Richmond Hwy From: City of Alexandria (Maint: 29)	0.95	<b>74000</b>	<b>G</b>							NA		74000	G		
Combined Traffic Estimates for 2 Parallel Roadways on this Route: <b>151000 G</b> NA 150000 G <i>Capital Beltway is also signed as I-495</i>																
North 	Exit 161 Ramp To: District of Columbia Line, Potomac River From: I-95 North Fairfax County	0.42	<b>13000</b>	<b>F</b>							NA		340	F		

Virginia Department of Transportation  
Traffic Engineering Division  
2007  
Annual Average Daily Traffic Volume Estimates By Section of Route  
Fairfax Maintenance Area

Route	Jurisdiction	Length	AADT	QA	4Tire	Bus	Truck				QC	K Factor	QK	Dir Factor	AAWDT	QW
							2Axle	3+Axle	1Trail	2Trail						
Rev (95)	From: Prince William County Line															
	Fairfax County	0.81	<b>34000</b>	<b>F</b>	97%	1%	0%	0%	2%	0%	F	0.086	F	45000	F	
	Combined Traffic Estimates for 3 Parallel Roadways on this Route:		<b>195000</b>	<b>G</b>	91%	1%	1%	0%	7%	0%	F	NA		220000	G	
Rev (95)	From: US 1															
	Fairfax County	3.71	<b>46000</b>	<b>G</b>	97%	1%	0%	0%	2%	0%	F	0.086	F	48000	G	
	Combined Traffic Estimates for 3 Parallel Roadways on this Route:		<b>208000</b>	<b>G</b>	91%	1%	1%	0%	7%	0%	F	0.064	F	204000	G	
Rev (95)	From: Frm I-95 NB North of 29-642 Lorton Rd															
	Fairfax County	0.41	<b>46000</b>	<b>N</b>	97%	1%	0%	0%	2%	0%	N	0.086	N	48000	N	
	Combined Traffic Estimates for 3 Parallel Roadways on this Route:		<b>205000</b>	<b>N</b>	91%	1%	1%	0%	7%	0%	N	NA		204000	N	
Rev (95)	From: To I-95 SB South of Newington															
	Fairfax County	0.92	<b>40000</b>	<b>G</b>	97%	1%	0%	0%	2%	0%	C	0.087	F	51000	G	
	Combined Traffic Estimates for 3 Parallel Roadways on this Route:		<b>199000</b>	<b>G</b>	91%	1%	1%	0%	7%	0%	F	0.064	F	207000	G	
Rev (95)	From: To I-95 NB North of 29-7100															
	Fairfax County	0.71	<b>40000</b>	<b>N</b>	97%	1%	0%	0%	2%	0%	N	0.087	N	51000	N	
	Combined Traffic Estimates for 3 Parallel Roadways on this Route:		<b>210000</b>	<b>N</b>	91%	1%	1%	0%	7%	0%	N	NA		219000	N	
Rev (95)	From: Frm I-95 SB On Ramp South of 29-644															
	Fairfax County	0.78	<b>29000</b>	<b>G</b>	97%	1%	0%	0%	2%	0%	F	0.085	F	37000	G	
	Combined Traffic Estimates for 3 Parallel Roadways on this Route:		<b>223000</b>	<b>N</b>	90%	1%	1%	1%	7%	0%	N	NA		228000	N	
Rev (95)	From: 29-7900 Franconia-Springfield Pkwy Pointing South															
	Fairfax County	0.38	<b>29000</b>	<b>N</b>	97%	1%	0%	0%	2%	0%	N	0.085	N	37000	N	
	Combined Traffic Estimates for 3 Parallel Roadways on this Route:		<b>223000</b>	<b>N</b>	90%	1%	1%	1%	7%	0%	N	NA		228000	N	
Rev (95)	From: 29-7900 Franconia-Springfield Pkwy Pointing North															
	Fairfax County	0.73	<b>29000</b>	<b>N</b>	97%	1%	0%	0%	2%	0%	N	0.085	N	37000	N	
	Combined Traffic Estimates for 3 Parallel Roadways on this Route:		<b>223000</b>	<b>N</b>	90%	1%	1%	1%	7%	0%	N	NA		228000	N	
Rev (95)	From: 29-644															
	Fairfax County	0.45	<b>28000</b>	<b>G</b>	98%	1%	0%	0%	0%	0%	F	NA		36000	G	
	Combined Traffic Estimates for 3 Parallel Roadways on this Route:		<b>287000</b>	<b>G</b>	90%	1%	1%	1%	7%	0%	F	NA		291000	G	
South (95)	From: Prince William County Line, Occoquan River															
	Fairfax County	0.80	<b>77000</b>	<b>G</b>	89%	1%	1%	1%	9%	0%	F	NA		77000	G	
	Combined Traffic Estimates for 3 Parallel Roadways on this Route:		<b>195000</b>	<b>G</b>	91%	1%	1%	0%	7%	0%	F	NA		220000	G	
South (95)	From: US 1 Richmond Hwy															
	Fairfax County	2.04	<b>77000</b>	<b>G</b>	89%	1%	1%	1%	9%	0%	F	NA		72000	G	
	Combined Traffic Estimates for 3 Parallel Roadways on this Route:		<b>208000</b>	<b>G</b>	91%	1%	1%	0%	7%	0%	F	NA		204000	G	

Virginia Department of Transportation  
Traffic Engineering Division  
2007  
Annual Average Daily Traffic Volume Estimates By Section of Route  
Fairfax Maintenance Area

Route	Jurisdiction	Length	AADT	QA	4Tire	Bus	-----Truck-----				QC	K Factor	QK	Dir Factor	AAWDT	QW
							2Axle	3+Axle	1Trail	2Trail						
South 	From: 29-642 Lorton Rd Fairfax County	2.45	<b>70000</b>	<b>G</b>	89%	1%	1%	1%	9%	0%	F	0.071	F	69000	G	
	Combined Traffic Estimates for 3 Parallel Roadways on this Route:		<b>204000</b>	<b>G</b>	91%	1%	1%	0%	7%	0%	F	0.064	F	204000	G	
South 	To: Ramp From Express Lanes Fairfax County	0.48	<b>69000</b>	<b>G</b>	89%	1%	1%	1%	9%	0%	F	0.072	F	67000	G	
	Combined Traffic Estimates for 3 Parallel Roadways on this Route:		<b>199000</b>	<b>G</b>	91%	1%	1%	0%	7%	0%	F	0.064	F	207000	G	
South 	To: 29-617 Backlick Rd; 29-7100 Fairfax County Pkwy Fairfax County	1.12	<b>73000</b>	<b>G</b>	89%	1%	1%	1%	9%	0%	F	0.065	F	71000	G	
	Combined Traffic Estimates for 3 Parallel Roadways on this Route:		<b>210000</b>	<b>N</b>	91%	1%	1%	0%	7%	0%	N	0.063	F	0.607	219000	N
South 	To: Ramp to Express Lanes Fairfax County	1.13	<b>97000</b>	<b>G</b>	89%	1%	1%	1%	9%	0%	F	0.073	F	95000	G	
	Combined Traffic Estimates for 3 Parallel Roadways on this Route:		<b>223000</b>	<b>N</b>	90%	1%	1%	1%	7%	0%	N	NA		228000	N	
South 	To: 29-644 Franconia Rd; Old Keene Mill Rd Fairfax County	1.09	<b>134000</b>	<b>G</b>	89%	1%	1%	1%	9%	0%	F	NA		128000	G	
	Combined Traffic Estimates for 3 Parallel Roadways on this Route:		<b>287000</b>	<b>G</b>	90%	1%	1%	1%	7%	0%	F	NA		291000	G	
South 	To: I-395 Fairfax County	1.38	<b>134000</b>	<b>N</b>	89%	1%	1%	1%	9%	0%	N	NA		128000	N	
	Combined Traffic Estimates for 3 Parallel Roadways on this Route:		<b>287000</b>	<b>N</b>	90%	1%	1%	1%	7%	0%	N	NA		291000	N	
South 	From: I-495 Capital Beltway Fairfax County	1.22	<b>68000</b>	<b>G</b>								0.067	F	70000	G	
	Combined Traffic Estimates for 2 Parallel Roadways on this Route:		<b>146000</b>	<b>G</b>								0.068	F	0.585	151000	G
	<i>Capital Beltway is also signed as I-495</i>															
South 	From: 29-613 Van Dorn St Fairfax County	1.20	<b>64000</b>	<b>G</b>								0.074	F	66000	G	
	Combined Traffic Estimates for 2 Parallel Roadways on this Route:		<b>139000</b>	<b>G</b>								0.068	F	0.620	144000	G
	<i>Capital Beltway is also signed as I-495</i>															
South 	From: Eisenhower Ave Connector Fairfax County	2.41	<b>80000</b>	<b>G</b>								0.070	B	79000	G	
	Combined Traffic Estimates for 2 Parallel Roadways on this Route:		<b>155000</b>	<b>G</b>								NA		154000	G	
	<i>Capital Beltway is also signed as I-495</i>															
South 	From: SR 241 Telegraph Rd Fairfax County	0.48	<b>71000</b>	<b>G</b>								NA		69000	G	
	Combined Traffic Estimates for 2 Parallel Roadways on this Route:		<b>133000</b>	<b>G</b>								NA		129000	G	
	<i>Capital Beltway is also signed as I-495</i>															
	To: WCL Alexandria															

Virginia Department of Transportation  
Traffic Engineering Division  
2007  
Annual Average Daily Traffic Volume Estimates By Section of Route  
Fairfax Maintenance Area

Route	Jurisdiction	Length	AADT	QA	4Tire	Bus	-----Truck-----				QC	K Factor	QK	Dir Factor	AAWDT	QW
							2Axle	3+Axle	1Trail	2Trail						
South 95 Capital Beltway	From: Fairfax County Line City of Alexandria (Maint: 29)	0.71	71000	G								NA		69000	G	
	Combined Traffic Estimates for 2 Parallel Roadways on this Route:		133000	G								NA		129000	G	
	<i>Capital Beltway is also signed as I-495</i>															
South 95 Capital Beltway	To: US 1 Patrick St From: City of Alexandria (Maint: 29)	0.61	77000	G								NA		77000	G	
	Combined Traffic Estimates for 2 Parallel Roadways on this Route:		151000	G								NA		150000	G	
	<i>Capital Beltway is also signed as I-495</i>															
	To: District of Columbia Line, Potomac River															
123 Ox Rd	From: Prince William County Line Fairfax County	1.02	32000	G	98%	0%	0%	1%	1%	0%	F	0.075	F	0.617	34000	G
123 Ox Rd	To: 29-642 Lorton Rd From: Fairfax County	6.07	30000	G	98%	0%	0%	1%	1%	0%	F	0.077	F	0.598	32000	G
123 Ox Rd	To: 29-645 Burke Lake Rd From: Fairfax County	1.86	31000	A	98%	0%	0%	1%	1%	0%	C	0.091	A	0.651	34000	A
123 Ox Rd	To: 29-7100 Fairfax County Parkway From: Fairfax County	1.02	28000	G	98%	0%	0%	1%	1%	0%	F	0.078	F	0.659	30000	G
123 Ox Rd	To: 29-660 Fairfax Station Rd From: Fairfax County	2.47	36000	G	98%	0%	0%	1%	1%	0%	F	0.082	F	0.674	38000	G
123 Chain Bridge Rd	To: SCL Fairfax From: City of Fairfax	0.47	29000	G	98%	0%	0%	1%	1%	0%	F	0.074	F	0.666	30000	G
123 Chain Bridge Rd	To: Judicial Dr From: City of Fairfax	0.26	24000	G	98%	0%	0%	1%	1%	0%	F	0.069	F	0.614	25000	G
123 Chain Bridge Rd	To: SR 236 Main St From: City of Fairfax	0.19	24000	G	98%	0%	0%	1%	1%	0%	F	0.074	F	0.641	26000	G
123 Chain Bridge Rd	To: Whitehead St From: City of Fairfax	0.10	23000	G	98%	0%	0%	1%	1%	0%	F	0.069	F	0.547	25000	G
123 Chain Bridge Rd	To: Kenmore Dr From: City of Fairfax	0.58	25000	G	98%	0%	0%	1%	1%	0%	F	0.069	F	0.530	26000	G
123 Chain Bridge Rd	To: US 29; US 50 Lee Hwy From: City of Fairfax	0.35	46000	G	98%	0%	1%	0%	1%	0%	C	0.07	F	0.562	48000	G
123 Chain Bridge Rd	To: I- 66 NCL Fairfax From: Fairfax County	3.09	30000	G	98%	1%	1%	0%	0%	0%	C	0.078	F	0.629	31000	G
123 Maple Ave	To: SCL Vienna From: Town of Vienna	0.07	30000	G	98%	0%	0%	1%	1%	0%	F	0.076	F	0.625	32000	G
123 Maple Ave	To: SR 243 Nutley St From: Town of Vienna	1.53	35000	G	98%	0%	0%	1%	1%	0%	F	0.072	F	0.583	37000	G
	To: Follin Lane															



Virginia Department of Transportation  
Traffic Engineering Division  
2007  
Annual Average Daily Traffic Volume Estimates By Section of Route  
Fairfax Maintenance Area

Route	Jurisdiction	Length	AADT	QA	4Tire	Bus	-----Truck-----				QC	K Factor	QK	Dir Factor	AAWDT	QW
							2Axle	3+Axle	1Trail	2Trail						
123 Maple Ave	Town of Vienna	0.50	36000	G	98%	0%	0%	1%	1%	0%	F	0.073	F	0.785	38000	G
123 Chain Bridge Rd	Fairfax County	0.82	30000	G	99%	0%	0%	0%	0%	0%	F	0.071	F	0.509	37000	G
123 Chain Bridge Rd	Fairfax County	0.87	37000	G	99%	0%	0%	0%	0%	0%	F	0.073	F	0.537	46000	G
123	Fairfax County	2.04	46000	G	99%	0%	0%	0%	0%	0%	F	0.087	F	0.526	56000	G
123 Dolley Madison Blvd	Fairfax County	1.93	38000	G	99%	0%	0%	0%	0%	0%	F	0.092	F	0.544	47000	G
123 Chain Bridge Rd	Fairfax County	1.85	32000	A	99%	0%	0%	0%	0%	0%	C	0.127	A	0.506	39000	A
193 Georgetown Pike	Fairfax County	3.98	22000	G	98%	1%	1%	1%	0%	0%	C	0.077	F	0.577	24000	G
193 Georgetown Pike	Fairfax County	2.36	20000	G	98%	1%	1%	1%	0%	0%	F	0.086	F	0.695	22000	G
193 Georgetown Pike	Fairfax County	1.55	17000	G	98%	1%	1%	1%	0%	0%	F	0.08	F	0.609	19000	G
193 Georgetown Pike	Fairfax County	1.39	26000	G	98%	1%	1%	1%	0%	0%	F	0.086	F	0.546	28000	G
193 Georgetown Pike	Fairfax County	2.01	12000	G	98%	1%	1%	0%	0%	0%	C	0.099	F	0.793	13000	G
193 Georgetown Pike	Fairfax County	0.50	8900	G	98%	1%	1%	0%	0%	0%	F	0.121	F	0.835	9700	G
228 Elden St	Town of Herndon	0.24	39000	G	98%	1%	1%	0%	0%	0%	F	NA		42000	G	
228 Elden St	Town of Herndon	0.16	25000	G	98%	0%	1%	0%	0%	0%	F	0.083	F	0.593	28000	G
228 Elden St	Town of Herndon	0.25	22000	G	98%	0%	1%	0%	0%	0%	F	0.080	F	0.552	25000	G
228 Elden St	Town of Herndon	0.42	19000	G	98%	0%	1%	0%	0%	0%	C	0.076	F	0.507	20000	G
228 Elden St	Town of Herndon	0.09	20000	G	98%	0%	1%	0%	0%	0%	F	0.079	F	0.534	21000	G
228 Elden St	Town of Herndon	0.12	20000	G	98%	0%	1%	0%	0%	0%	F	0.077	F	0.513	21000	G

Virginia Department of Transportation  
Traffic Engineering Division  
2007  
Annual Average Daily Traffic Volume Estimates By Section of Route  
Fairfax Maintenance Area

Route	Jurisdiction	Length	AADT	QA	4Tire	Bus	-----Truck-----				QC	K Factor	QK	Dir Factor	AAWDT	QW	
							2Axle	3+Axle	1Trail	2Trail							
228	Monroe St	Town of Herndon	0.08	7900	G	98%	1%	1%	0%	0%	0%	F	0.089	F	0.524	8600	G
228	Monroe St	Town of Herndon	0.26	6900	G	98%	1%	1%	0%	0%	0%	C	0.092	F	0.547	7500	G
228	Park Ave	Town of Herndon	0.19	8000	G	98%	1%	1%	0%	0%	0%	F	0.087	F	0.613	8800	G
228	Park Ave	Town of Herndon	0.14	8400	G	98%	1%	1%	0%	0%	0%	F	0.087	F	0.647	9200	G
228	Dranesville Rd	Town of Herndon	0.08	8700	N	98%	1%	1%	0%	0%	0%	N	0.100	N	0.599	9500	N
228	Dranesville Rd	Town of Herndon	0.26	8700	G	98%	1%	1%	0%	0%	0%	C	0.100	F	0.599	9500	G
228	Dranesville Rd	Town of Herndon	0.23	16000	G	99%	0%	1%	0%	0%	0%	F	0.092	F	0.675	17000	G
228	Dranesville Rd	Fairfax County	2.01	20000	G	99%	0%	1%	0%	0%	0%	C	0.094	F	0.507	21000	G
235	Mount Vernon Memorial Hwy	Fairfax County	2.46	12000	G	98%	1%	1%	0%	0%	0%	C	0.106	F	0.564	13000	G
235	Mount Vernon Memorial Hwy	Fairfax County	0.57	11000	G	98%	1%	1%	0%	0%	0%	F	0.102	F	0.586	12000	G
235	Mount Vernon Hwy	Fairfax County	1.54	3100	G	98%	1%	1%	0%	0%	0%	F	0.105	F	0.67	3400	G
235	Mount Vernon Hwy	Fairfax County	0.48	10000	G	98%	1%	1%	0%	0%	0%	F	0.084	F	0.645	11000	G
236	Main St	City of Fairfax	0.94	45000	G	98%	0%	1%	0%	0%	0%	F	0.077	F	0.547	49000	G
236	Main St	City of Fairfax	0.21	19000	G	98%	0%	1%	0%	0%	0%	F	0.078	F		20000	G
			Combined Traffic Estimates for 2 Parallel Roadways on this Route: 41000 G 99% 1% 1% 0% 0% 0% F NA 44000 G														
236	Main St	City of Fairfax	1.31	42000	G	98%	0%	1%	0%	0%	0%	C	0.083	F	0.522	46000	G
236	Little River Tpke	City of Fairfax	0.57	42000	G	97%	1%	1%	0%	1%	0%	F	0.078	F	0.519	46000	G
236	Little River Tpke	Fairfax County	1.94	44000	G	97%	1%	1%	0%	1%	0%	C	0.079	F	0.546	47000	G

Virginia Department of Transportation  
Traffic Engineering Division  
2007  
Annual Average Daily Traffic Volume Estimates By Section of Route  
Fairfax Maintenance Area

Route	Jurisdiction	Length	AADT	QA	4Tire	Bus	-----Truck-----				QC	K Factor	QK	Dir Factor	AAWDT	QW
							2Axle	3+Axle	1Trail	2Trail						
236 Little River Tpke	Fairfax County	0.89	50000	G	97%	1%	1%	0%	1%	0%	F	0.078	F	0.59	53000	G
236 Little River Tpke	Fairfax County	1.78	47000	G	99%	1%	0%	0%	0%	0%	F	0.068	F	0.53	51000	G
236 Little River Tpke	Fairfax County	1.40	38000	G	99%	1%	0%	0%	0%	0%	F	0.072	F	0.501	41000	G
236 Little River Tpke	Fairfax County	1.26	36000	A	99%	1%	0%	0%	0%	0%	C	0.083	A	0.535	39000	A
236 Duke St	City of Alexandria (Maint: 29)	0.06	36000	N	99%	1%	0%	0%	0%	0%	N	0.083	N	0.535	39000	N
236 Duke St	City of Alexandria (Maint: 29)	0.34	57000	G	99%	1%	0%	0%	0%	0%	F	0.070	F	0.515	61000	G
236 North St	City of Fairfax	0.30	22000	G	99%	1%	0%	0%	0%	0%	F	NA		24000	G	
237 Pickett Rd	City of Fairfax	0.49	30000	G	96%	0%	1%	1%	2%	0%	F	0.082	F	0.593	33000	G
237 Pickett Rd	City of Fairfax	1.17	31000	G	96%	0%	1%	1%	2%	0%	C	0.081	F	0.574	34000	G
237 50 Arlington Blvd	City of Fairfax	0.28	37000	G	97%	0%	1%	1%	1%	0%	F	0.078	F	0.536	40000	G
237 29 Lee Highway	City of Fairfax	0.13	29000	N	98%	1%	1%	0%	0%	0%	N	0.085	N	0.514	32000	N
237 29 Lee Highway	Fairfax County	5.05	29000	G	98%	1%	1%	0%	0%	0%	F	0.085	F	0.514	32000	G
237 29 Washington St	City of Falls Church	0.29	28000	G	98%	1%	1%	0%	0%	0%	F	0.089	F	0.604	31000	G
237 29 Washington St	City of Falls Church	0.24	23000	G	98%	1%	1%	0%	0%	0%	F	0.096	F	0.605	25000	G
237 29 Washington St	City of Falls Church	0.28	19000	G	98%	1%	1%	0%	0%	0%	F	0.094	F	0.63	20000	G
237 29 Washington St	City of Falls Church	0.18	24000	G	98%	1%	1%	0%	0%	0%	F	0.089	F	0.531	27000	G
237 29 Washington St	City of Falls Church	0.32	24000	G	98%	1%	1%	0%	0%	0%	F	0.084	F	0.54	26000	G

Virginia Department of Transportation  
Traffic Engineering Division  
2007  
Annual Average Daily Traffic Volume Estimates By Section of Route  
Fairfax Maintenance Area

Route	Jurisdiction	Length	AADT	QA	4Tire	Bus	-----Truck-----				QC	K Factor	QK	Dir Factor	AAWDT	QW		
							2Axle	3+Axle	1Trail	2Trail								
							From: US 1											
241 Kings Hwy North	Fairfax County	1.14	24000	G	98%	1%	1%	0%	0%	0%	C	0.083	F	0.678	26000	G		
							To: 29-611 Telegraph Rd											
241 Telegraph Rd	Fairfax County	0.14	59000	G	98%	1%	1%	0%	0%	0%	F	0.079	F	0.716	63000	G		
							From: SCL Alexandria Fairfax County Line											
241 Telegraph Rd	City of Alexandria (Maint: 29)	0.39	59000	N	98%	1%	1%	0%	0%	0%	N	0.079	N	0.716	63000	N		
							To: Maintenance Break											
							From: US 1 Richmond Hwy											
242 Gunston Rd	Fairfax County	0.71	4100	G	95%	1%	2%	1%	0%	0%	C	0.096	F	0.638	4400	G		
							To: 29-611											
							From: 29-611 Old Colchester Rd											
242 Gunston Rd	Fairfax County	2.87	2800	G	95%	1%	2%	1%	0%	0%	F	0.084	F	0.548	3100	G		
							To: 29-600 Gunston Hall Road											
							From: US 29 Lee Highway											
243 Nutley St	Fairfax County	0.40	46000	G	98%	0%	1%	0%	0%	0%	F	0.072	F	0.562	50000	G		
							To: I-66											
243 Nutley St	Fairfax County	0.42	32000	G	98%	0%	1%	0%	0%	0%	C	0.084	F	0.552	35000	G		
							From: ECL Vienna											
243 Nutley St	Town of Vienna	0.25	31000	G	98%	0%	1%	0%	0%	0%	F	0.083	F	0.561	33000	G		
							To: Tapawingo Rd											
243 Nutley St	Town of Vienna	0.63	28000	G	98%	0%	1%	0%	0%	0%	F	0.083	F	0.569	30000	G		
							To: SR 123; 153-6643											
							From: SR 236 Little River Tpke											
244 Columbia Pike	Fairfax County	0.61	27000	F	99%	1%	0%	0%	0%	0%	F	0.088	F	0.572	29000	F		
							To: 29-711 Gallows Rd											
244 Columbia Pike	Fairfax County	0.85	29000	F	99%	1%	0%	0%	0%	0%	F	0.089	F	0.604	32000	F		
							From: 29-613 Sleepy Hollow Rd											
244 Columbia Pike	Fairfax County	0.76	29000	F	99%	1%	0%	0%	0%	0%	C	0.089	F	0.569	31000	F		
							To: 29-613 Lincolnia Rd											
244 Columbia Pike	Fairfax County	0.39	25000	F	99%	1%	0%	0%	0%	0%	F	0.088	F	0.665	27000	F		
							From: 29-620 Braddock Rd											
244 Columbia Pike	Fairfax County	1.45	36000	F	98%	1%	1%	0%	0%	0%	C	0.086	F	0.638	40000	F		
							To: SR 7 Leesburg Pike											
244 Columbia Pike	Fairfax County	0.52	30000	F	97%	1%	1%	0%	0%	0%	F	0.087	F	0.622	32000	F		
							To: Fairfax County Line											
East							From: SR 28 Sully Rd											
267 Dulles Toll Rd	Loudoun County (Maint: 29)	1.23	40000	G	98%	0%	0%	0%	0%	0%	F	0.126	F		47000	G		
			Combined Traffic Estimates for 2 Parallel Roadways on this Route:		89000	G	98%	0%	1%	0%	1%	0%	F	0.092	F	0.717	106000	G
							To: Fairfax County Line											

Virginia Department of Transportation  
Traffic Engineering Division  
2007  
Annual Average Daily Traffic Volume Estimates By Section of Route  
Fairfax Maintenance Area

Route	Jurisdiction	Length	AADT	QA	4Tire	Bus	Truck				QC	K Factor	QK	Dir Factor	AAWDT	QW
							2Axle	3+Axle	1Trail	2Trail						
East 267 Dulles Toll Rd	From: Loudoun County Line Fairfax County	0.94	40000	G	98%	0%	0%	0%	0%	0%	F	0.126	F	47000	G	
	Combined Traffic Estimates for 2 Parallel Roadways on this Route:		89000	G	98%	0%	1%	0%	1%	0%	F	NA		106000	G	
East 267 Dulles Toll Rd	From: 29-657 Centreville Rd Fairfax County	1.36	52000	G	98%	0%	0%	0%	0%	0%	F	0.117	F	61000	G	
	Combined Traffic Estimates for 2 Parallel Roadways on this Route:		98000	G	98%	0%	1%	0%	1%	0%	F	0.091	F	0.587	117000	G
East 267 Dulles Toll Rd	From: WCL Herndon Town of Herndon (Maint: 29)	0.37	52000	G	98%	0%	0%	0%	0%	0%	F	0.117	F	61000	G	
	Combined Traffic Estimates for 2 Parallel Roadways on this Route:		98000	G	98%	0%	1%	0%	1%	0%	F	NA		117000	G	
East 267 Dulles Toll Rd	From: ECL Herndon Fairfax County	0.04	52000	G	98%	0%	0%	0%	0%	0%	F	0.117	F	61000	G	
	Combined Traffic Estimates for 2 Parallel Roadways on this Route:		98000	G	98%	0%	1%	0%	1%	0%	F	NA		117000	G	
East 267 Dulles Toll Rd	From: 29-7100 Fairfax County Pkwy Fairfax County	0.93	49000	F	98%	0%	0%	0%	0%	0%	F	0.113	F	58000	F	
	Combined Traffic Estimates for 2 Parallel Roadways on this Route:		105000	F	98%	0%	1%	0%	1%	0%	F	0.088	F	0.654	124000	F
East 267 Dulles Toll Rd	From: 29-602 Reston Pkwy Fairfax County	1.04	50000	F	98%	0%	0%	0%	0%	0%	F	0.108	F	59000	F	
	Combined Traffic Estimates for 2 Parallel Roadways on this Route:		100000	F	98%	0%	1%	0%	1%	0%	F	NA		119000	F	
East 267 Dulles Toll Rd	From: 29-828 Wiehle Ave Fairfax County	1.88	58000	G	98%	0%	0%	0%	0%	0%	F	0.104	F	69000	G	
	Combined Traffic Estimates for 2 Parallel Roadways on this Route:		113000	G	98%	0%	1%	0%	1%	0%	F	0.085	F	0.579	134000	G
East 267 Dulles Toll Rd	From: 29-674 Hunter Mill Rd Fairfax County	3.41	66000	G	98%	0%	0%	0%	0%	0%	C	0.128	B	67000	G	
	Combined Traffic Estimates for 2 Parallel Roadways on this Route:		133000	G	98%	0%	1%	0%	1%	0%	C	0.109	B	0.566	135000	G
East 267 Dulles Toll Rd	From: SR 7 Leesburg Pike Fairfax County	0.63	57000	F	98%	0%	0%	0%	0%	0%	F	0.103	F	72000	F	
	Combined Traffic Estimates for 2 Parallel Roadways on this Route:		116000	F	98%	0%	1%	0%	1%	0%	F	0.101	F	0.628	128000	F
East 267 Dulles Toll Rd	From: 29-684 International Drive Fairfax County	1.60	65000	F	98%	0%	0%	0%	0%	0%	F	0.09	F	77000	F	
	Combined Traffic Estimates for 2 Parallel Roadways on this Route:		120000	F	98%	0%	1%	0%	1%	0%	F	0.085	F	0.564	143000	F
East 267 Dulles Toll Rd Connector	From: I-495 Capital Beltway Fairfax County	0.26	30000	F	98%	0%	0%	0%	0%	0%	F	0.091	F	36000	F	
	Combined Traffic Estimates for 2 Parallel Roadways on this Route:		54000	F	98%	0%	1%	0%	1%	0%	F	0.092	F	0.521	64000	F
	To: SR 123 Chain Bridge Rd															

Virginia Department of Transportation  
Traffic Engineering Division  
2007  
Annual Average Daily Traffic Volume Estimates By Section of Route  
Fairfax Maintenance Area

Route	Jurisdiction	Length	AADT	QA	4Tire	Bus	-----Truck-----				QC	K Factor	QK	Dir Factor	AAWDT	QW
							2Axle	3+Axle	1Trail	2Trail						
East 267 Dulles Toll Rd Connector	From: SR 123 Chain Bridge Rd Fairfax County	2.46	31000	G	98%	0%	0%	0%	0%	F	0.085	F		37000	G	
	Combined Traffic Estimates for 2 Parallel Roadways on this Route:		62000	G	98%	0%	1%	0%	1%	F	0.076	F	0.653	74000	G	
	To: I-66															
West 267 Dulles Toll Rd	From: SR 28 Sully Rd Loudoun County (Maint: 29)	1.24	49000	G	98%	0%	1%	0%	1%	F	0.124	F		59000	G	
	Combined Traffic Estimates for 2 Parallel Roadways on this Route:		89000	G	98%	0%	1%	0%	1%	F	0.092	F	0.717	106000	G	
	To: Fairfax County Line															
West 267 Dulles Toll Rd	From: Loudoun County Line Fairfax County	1.29	49000	G	98%	0%	1%	0%	1%	F	0.124	F		59000	G	
	Combined Traffic Estimates for 2 Parallel Roadways on this Route:		89000	G	98%	0%	1%	0%	1%	F	NA			106000	G	
	To: 29-657 Centreville Rd															
West 267 Dulles Toll Rd	From: Fairfax County	1.44	47000	G	98%	0%	1%	0%	1%	F	0.109	F		55000	G	
	Combined Traffic Estimates for 2 Parallel Roadways on this Route:		98000	G	98%	0%	1%	0%	1%	F	0.091	F	0.587	117000	G	
	To: WCL Herndon															
West 267 Dulles Toll Rd	From: Town of Herndon (Maint: 29)	0.37	47000	G	98%	0%	1%	0%	1%	F	0.109	F		55000	G	
	Combined Traffic Estimates for 2 Parallel Roadways on this Route:		98000	G	98%	0%	1%	0%	1%	F	NA			117000	G	
	To: ECL Herndon															
West 267 Dulles Toll Rd	From: Fairfax County	0.30	47000	G	98%	0%	1%	0%	1%	F	0.109	F		55000	G	
	Combined Traffic Estimates for 2 Parallel Roadways on this Route:		98000	G	98%	0%	1%	0%	1%	F	NA			117000	G	
	To: 29-7100 Fairfax County Pkwy															
West 267 Dulles Toll Rd	From: Fairfax County	0.62	56000	F	98%	0%	1%	0%	1%	F	0.108	F		66000	F	
	Combined Traffic Estimates for 2 Parallel Roadways on this Route:		105000	F	98%	0%	1%	0%	1%	F	0.088	F	0.654	124000	F	
	To: 29-602 Reston Pkwy															
West 267 Dulles Toll Rd	From: Fairfax County	1.03	51000	F	98%	0%	1%	0%	1%	F	0.101	F		60000	F	
	Combined Traffic Estimates for 2 Parallel Roadways on this Route:		100000	F	98%	0%	1%	0%	1%	F	NA			119000	F	
	To: 29-828 Wiehle Ave															
West 267 Dulles Toll Rd	From: Fairfax County	1.84	55000	G	98%	0%	1%	0%	1%	F	0.103	F		66000	G	
	Combined Traffic Estimates for 2 Parallel Roadways on this Route:		113000	G	98%	0%	1%	0%	1%	F	0.085	F	0.579	134000	G	
	To: 29-674 Hunter Mill Rd															
West 267 Dulles Toll Rd	From: Fairfax County	3.47	67000	G	98%	0%	1%	0%	1%	C	0.122	B		68000	G	
	Combined Traffic Estimates for 2 Parallel Roadways on this Route:		133000	G	98%	0%	1%	0%	1%	C	0.109	B	0.566	135000	G	
	To: SR 7 Leesburg Pike															
West 267 Dulles Toll Rd	From: Fairfax County	1.11	59000	F	98%	0%	1%	0%	1%	F	0.110	F		56000	F	
	Combined Traffic Estimates for 2 Parallel Roadways on this Route:		116000	F	98%	0%	1%	0%	1%	F	0.101	F	0.628	128000	F	
	To: 29-684 International Drive															

Virginia Department of Transportation  
Traffic Engineering Division  
2007  
Annual Average Daily Traffic Volume Estimates By Section of Route  
Fairfax Maintenance Area

Route	Jurisdiction	Length	AADT	QA	4Tire	Bus	Truck				QC	K Factor	QK	Dir Factor	AAWDT	QW
							2Axle	3+Axle	1Trail	2Trail						
West 267 Dulles Toll Rd	From: 29-684 International Drive Fairfax County	1.16	56000	F	98%	0%	1%	0%	1%	0%	F	0.086	F	66000	F	
	Combined Traffic Estimates for 2 Parallel Roadways on this Route:		120000	F	98%	0%	1%	0%	1%	0%	F	0.085	F	143000	F	
West 267 Dulles Toll Rd Connector	From: I-495 Capital Beltway Fairfax County	0.21	24000	F	98%	0%	1%	0%	1%	0%	F	0.099	F	28000	F	
	Combined Traffic Estimates for 2 Parallel Roadways on this Route:		54000	F	98%	0%	1%	0%	1%	0%	F	0.092	F	64000	F	
West 267 Dulles Toll Rd Connector	From: SR 123 Chain Bridge Rd Fairfax County	2.40	30000	G	98%	0%	1%	0%	1%	0%	F	0.104	F	36000	G	
	Combined Traffic Estimates for 2 Parallel Roadways on this Route:		62000	G	98%	0%	1%	0%	1%	0%	F	0.076	F	74000	G	
309 Old Dominion Dr	From: SR 123 Dolley Madison Blvd Fairfax County	2.81	20000	G	98%	1%	1%	0%	0%	0%	F	0.092	F	22000	G	
	To: Arlington County Line															
338 Hillwood Ave	From: US 29 Washington St City of Falls Church	0.10	11000	G	98%	0%	1%	0%	0%	0%	F	0.098	F	12000	G	
338 Hillwood Ave	From: 110-6609 Annandale Rd City of Falls Church	0.36	11000	G	98%	0%	1%	0%	0%	0%	C	0.113	F	12000	G	
338 Hillwood Ave	From: 110-6799 Cherry St City of Falls Church	0.45	9600	G	98%	0%	1%	0%	0%	0%	F	0.11	F	11000	G	
338 Hillwood Ave	From: 110-6792 South St City of Falls Church	0.11	12000	G	98%	0%	1%	0%	0%	0%	F	0.105	F	13000	G	
338 Hillwood Ave	From: ECL Falls Church Fairfax County	0.06	11000	G	98%	0%	1%	0%	0%	0%	F	0.107	F	12000	G	
	To: SR 7 Leesburg Pike															
North 395	From: I-95; 29-644 Fairfax County	0.67	74000	N	98%	0%	1%	1%	1%	0%	N	0.074	N	77000	N	
	Combined Traffic Estimates for 3 Parallel Roadways on this Route:		173000	N	98%	1%	1%	1%	1%	0%	N	NA		188000	N	
North 395	From: I-495 Capital Beltway Fairfax County	1.11	74000	G	98%	0%	1%	1%	1%	0%	F	0.074	F	77000	G	
	Combined Traffic Estimates for 3 Parallel Roadways on this Route:		173000	G	98%	1%	1%	1%	1%	0%	F	NA		188000	G	
North 395	From: 29-648 Edsall Rd Fairfax County	0.91	75000	G	98%	0%	1%	1%	1%	0%	F	0.070	F	78000	G	
	Combined Traffic Estimates for 3 Parallel Roadways on this Route:		177000	G	98%	1%	1%	1%	1%	0%	F	0.073	F	192000	G	
North 395	From: Turkeycock Reversible Lane Ramps Fairfax County	0.51	76000	F	98%	0%	1%	1%	1%	0%	C	0.075	B	76000	F	
	Combined Traffic Estimates for 3 Parallel Roadways on this Route:		183000	F	98%	1%	1%	1%	1%	0%	C	0.081	B	195000	F	
	To: WCL Alexandria															

Virginia Department of Transportation  
Traffic Engineering Division  
2007  
Annual Average Daily Traffic Volume Estimates By Section of Route  
Fairfax Maintenance Area

Route	Jurisdiction	Length	AADT	QA	4Tire	Bus	-----Truck-----				QC	K Factor	QK	Dir Factor	AAWDT	QW
							2Axle	3+Axle	1Trail	2Trail						
North 395	From: Fairfax County Line															
	City of Alexandria (Maint: 29)	0.21	76000	F	98%	0%	1%	1%	1%	0%	C	0.075	B	76000	F	
	Combined Traffic Estimates for 3 Parallel Roadways on this Route:		183000	F	98%	1%	1%	1%	1%	0%	C	NA		195000	F	
North 395	From: SR 236 Duke St															
	City of Alexandria (Maint: 29)	1.64	70000	G	98%	0%	1%	1%	1%	0%	F	0.073	F	74000	G	
	Combined Traffic Estimates for 3 Parallel Roadways on this Route:		173000	G	98%	1%	1%	1%	1%	0%	F	0.068	F	0.567	189000	G
North 395	From: Seminary Rd															
	City of Alexandria (Maint: 29)	1.11	73000	G	98%	0%	1%	1%	1%	0%	F	0.077	F	76000	G	
	Combined Traffic Estimates for 3 Parallel Roadways on this Route:		167000	G	98%	1%	1%	1%	1%	0%	F	0.073	F	182000	G	
Rev 395	From: IS 95 Reversible Lanes															
	Fairfax County	2.24	31000	G	98%	1%	0%	0%	0%	0%	F	0.09	F	41000	G	
	Combined Traffic Estimates for 3 Parallel Roadways on this Route:		173000	G	98%	1%	1%	1%	1%	0%	F	NA		188000	G	
Rev 395	From: Ramp to 395 at Turkeycock															
	Fairfax County	0.16	29000	A	98%	1%	0%	0%	0%	0%	C	0.132	A	38000	A	
	Combined Traffic Estimates for 3 Parallel Roadways on this Route:		183000	F	98%	1%	1%	1%	1%	0%	C	0.081	B	195000	F	
Rev 395	From: WCL Alexandria Fairfax County Line															
	City of Alexandria (Maint: 29)	2.19	29000	A	98%	1%	0%	0%	0%	0%	C	0.132	A	38000	A	
	Combined Traffic Estimates for 3 Parallel Roadways on this Route:		183000	F	98%	1%	1%	1%	1%	0%	C	NA		195000	F	
Rev 395	From: Seminary Rd															
	City of Alexandria (Maint: 29)	0.71	31000	G	98%	1%	0%	0%	0%	0%	F	0.092	F	40000	G	
	Combined Traffic Estimates for 3 Parallel Roadways on this Route:		167000	G	98%	1%	1%	1%	1%	0%	F	0.073	F	182000	G	
South 395	From: I-95															
	Fairfax County	0.72	68000	N	97%	1%	1%	1%	1%	0%	N	0.082	N	71000	N	
	Combined Traffic Estimates for 3 Parallel Roadways on this Route:		173000	N	98%	1%	1%	1%	1%	0%	N	NA		188000	N	
South 395	From: I-495 Capital Beltway															
	Fairfax County	1.01	68000	G	97%	1%	1%	1%	1%	0%	F	0.082	F	71000	G	
	Combined Traffic Estimates for 3 Parallel Roadways on this Route:		173000	G	98%	1%	1%	1%	1%	0%	F	NA		188000	G	
South 395	From: 29-648 Edsall Rd															
	Fairfax County	0.69	71000	G	97%	1%	1%	1%	1%	0%	F	0.07	F	74000	G	
	Combined Traffic Estimates for 3 Parallel Roadways on this Route:		177000	G	98%	1%	1%	1%	1%	0%	F	0.073	F	192000	G	
South 395	From: Turkeycock Reversible Lane Ramps															
	Fairfax County	0.42	79000	A	97%	1%	1%	1%	1%	0%	C	0.082	A	82000	A	
	Combined Traffic Estimates for 3 Parallel Roadways on this Route:		183000	F	98%	1%	1%	1%	1%	0%	C	0.081	B	195000	F	
	To: WCL Alexandria															



Virginia Department of Transportation  
Traffic Engineering Division  
2007  
Annual Average Daily Traffic Volume Estimates By Section of Route  
Fairfax Maintenance Area

Route	Jurisdiction	Length	AADT	QA	4Tire	Bus	-----Truck-----				QC	K Factor	QK	Dir Factor	AAWDT	QW
							2Axle	3+Axle	1Trail	2Trail						
South 395	From: Fairfax County Line															
	City of Alexandria (Maint: 29)	0.71	<b>79000</b>	<b>A</b>	97%	1%	1%	1%	1%	0%	C	0.082	A	82000	A	
	Combined Traffic Estimates for 3 Parallel Roadways on this Route:		<b>183000</b>	<b>F</b>	98%	1%	1%	1%	1%	0%	C	NA		195000	F	
South 395	To: SR 236 Duke St															
	City of Alexandria (Maint: 29)	1.44	<b>74000</b>	<b>G</b>	97%	1%	1%	1%	1%	0%	F	0.076	F	78000	G	
	Combined Traffic Estimates for 3 Parallel Roadways on this Route:		<b>173000</b>	<b>G</b>	98%	1%	1%	1%	1%	0%	F	0.068	F	0.567	189000	G
South 395	To: Seminary Rd															
	City of Alexandria (Maint: 29)	0.75	<b>62000</b>	<b>G</b>	97%	1%	1%	1%	1%	0%	F	0.081	F	66000	G	
	Combined Traffic Estimates for 3 Parallel Roadways on this Route:		<b>167000</b>	<b>G</b>	98%	1%	1%	1%	1%	0%	F	0.073	F	182000	G	
North 495	From: SR 7 King St, Arlington County Line															
Capital Beltway	Fairfax County	3.34	<b>97000</b>	<b>A</b>	95%	1%	1%	1%	2%	0%	C	0.076	A	104000	A	
	Combined Traffic Estimates for 2 Parallel Roadways on this Route:		<b>197000</b>	<b>A</b>	95%	1%	1%	1%	2%	0%	C	0.075	A	0.503	212000	A
North 495	To: 29-620 Braddock Rd															
Capital Beltway	Fairfax County	1.83	<b>84000</b>	<b>G</b>	95%	1%	1%	1%	2%	0%	F	0.073	F	90000	G	
	Combined Traffic Estimates for 2 Parallel Roadways on this Route:		<b>170000</b>	<b>G</b>	95%	1%	1%	1%	2%	0%	F	0.064	F	0.554	182000	G
North 495	To: SR 236 Little River Tpke															
Capital Beltway	Fairfax County	1.35	<b>85000</b>	<b>G</b>	95%	1%	1%	1%	2%	0%	F	0.089	F	91000	G	
	Combined Traffic Estimates for 2 Parallel Roadways on this Route:		<b>190000</b>	<b>G</b>	95%	1%	1%	1%	3%	0%	F	0.063	F	0.632	203000	G
North 495	To: 29-650 Gallows Rd															
Capital Beltway	Fairfax County	1.34	<b>81000</b>	<b>G</b>	95%	1%	1%	1%	2%	0%	F	0.072	F	86000	G	
	Combined Traffic Estimates for 2 Parallel Roadways on this Route:		<b>191000</b>	<b>G</b>	95%	1%	1%	1%	3%	0%	F	0.063	F	0.591	204000	G
North 495	To: US 50 Arlington Blvd															
Capital Beltway	Fairfax County	0.76	<b>117000</b>	<b>G</b>	95%	1%	1%	1%	2%	0%	F	0.066	F	125000	G	
	Combined Traffic Estimates for 2 Parallel Roadways on this Route:		<b>220000</b>	<b>G</b>	95%	1%	1%	1%	2%	0%	F	0.066	F	0.511	235000	G
North 495	To: I-66															
Capital Beltway	Fairfax County	1.82	<b>95000</b>	<b>G</b>	95%	1%	1%	0%	3%	0%	F	0.073	F	101000	G	
	Combined Traffic Estimates for 2 Parallel Roadways on this Route:		<b>198000</b>	<b>G</b>	95%	1%	1%	0%	3%	0%	F	0.066	F	0.513	212000	G
North 495	To: SR 7 Leesburg Pike															
Capital Beltway	Fairfax County	0.93	<b>95000</b>	<b>G</b>	95%	1%	1%	0%	3%	0%	F	0.068	F	102000	G	
	Combined Traffic Estimates for 2 Parallel Roadways on this Route:		<b>192000</b>	<b>G</b>	95%	1%	1%	0%	3%	0%	F	0.065	F	0.521	206000	G
North 495	To: SR 123 Chain Bridge Rd															
Capital Beltway	Fairfax County	0.92	<b>85000</b>	<b>G</b>	95%	1%	1%	0%	3%	0%	F	0.069	F	91000	G	
	Combined Traffic Estimates for 2 Parallel Roadways on this Route:		<b>181000</b>	<b>G</b>	95%	1%	1%	0%	3%	0%	F	0.068	F	0.559	194000	G
	To: Dulles Access Rd; SR 267 Dulles Toll Rd															

Virginia Department of Transportation  
Traffic Engineering Division  
2007  
Annual Average Daily Traffic Volume Estimates By Section of Route  
Fairfax Maintenance Area

Route	Jurisdiction	Length	AADT	QA	4Tire	Bus	-----Truck-----				QC	K Factor	QK	Dir Factor	AAWDT	QW
							2Axle	3+Axle	1Trail	2Trail						
North 495 Capital Beltway	From: Dulles Access Rd; SR 267 Dulles Toll Rd Fairfax County	1.60	98000	A	95%	1%	1%	0%	3%	0%	C	0.086	A	103000	A	
	Combined Traffic Estimates for 2 Parallel Roadways on this Route:		202000	A	95%	1%	1%	0%	3%	0%	C	0.081	A	0.510	213000	A
North 495 Capital Beltway	From: SR 193 Georgetown Pike Fairfax County	0.98	96000	G	95%	1%	1%	0%	3%	0%	F	0.071	F	103000	G	
	Combined Traffic Estimates for 2 Parallel Roadways on this Route:		177000	G	95%	1%	1%	0%	3%	0%	F	0.071	F	0.541	189000	G
North 495 Capital Beltway	From: George Washington Memorial Parkway Fairfax County	0.49	115000	G	95%	1%	1%	0%	3%	0%	F	0.076	F	123000	G	
	Combined Traffic Estimates for 2 Parallel Roadways on this Route:		224000	G	95%	1%	1%	0%	3%	0%	F	NA		239000	G	
South 495 Capital Beltway	From: I-95, I-395 Fairfax County	4.19	100000	A	95%	1%	1%	1%	3%	0%	C	0.078	A	108000	A	
	Combined Traffic Estimates for 2 Parallel Roadways on this Route:		197000	A	95%	1%	1%	1%	2%	0%	C	0.075	A	0.503	212000	A
South 495 Capital Beltway	From: 29-620 Braddock Rd Fairfax County	1.49	86000	G	95%	1%	1%	1%	3%	0%	F	0.072	F	92000	G	
	Combined Traffic Estimates for 2 Parallel Roadways on this Route:		170000	G	95%	1%	1%	1%	2%	0%	F	0.064	F	0.554	182000	G
South 495 Capital Beltway	From: SR 236 Little River Tpke Fairfax County	1.30	105000	G	95%	1%	1%	1%	3%	0%	F	0.074	F	112000	G	
	Combined Traffic Estimates for 2 Parallel Roadways on this Route:		190000	G	95%	1%	1%	1%	3%	0%	F	0.063	F	0.632	203000	G
South 495 Capital Beltway	From: 29-650 Gallows Rd Fairfax County	0.90	111000	G	95%	1%	1%	1%	3%	0%	F	0.065	F	119000	G	
	Combined Traffic Estimates for 2 Parallel Roadways on this Route:		191000	G	95%	1%	1%	1%	3%	0%	F	0.063	F	0.591	204000	G
South 495 Capital Beltway	From: US 50 Arlington Blvd Fairfax County	1.24	103000	G	95%	1%	1%	1%	3%	0%	F	0.070	F	110000	G	
	Combined Traffic Estimates for 2 Parallel Roadways on this Route:		220000	G	95%	1%	1%	1%	2%	0%	F	0.066	F	0.511	235000	G
South 495 Capital Beltway	From: I-66 Fairfax County	1.95	103000	G	95%	1%	1%	0%	3%	0%	F	0.069	F	110000	G	
	Combined Traffic Estimates for 2 Parallel Roadways on this Route:		198000	G	95%	1%	1%	0%	3%	0%	F	0.066	F	0.513	212000	G
South 495 Capital Beltway	From: SR 7 Leesburg Pike Fairfax County	0.65	97000	G	95%	1%	1%	0%	3%	0%	F	0.072	F	104000	G	
	Combined Traffic Estimates for 2 Parallel Roadways on this Route:		192000	G	95%	1%	1%	0%	3%	0%	F	0.065	F	0.521	206000	G
South 495 Capital Beltway	From: SR 123 Chain Bridge Rd Fairfax County	0.71	96000	G	95%	1%	1%	0%	3%	0%	F	0.073	F	103000	G	
	Combined Traffic Estimates for 2 Parallel Roadways on this Route:		181000	G	95%	1%	1%	0%	3%	0%	F	0.068	F	0.559	194000	G
	To: Dulles Access Rd; SR 267 Dulles Toll Rd															

Virginia Department of Transportation  
Traffic Engineering Division  
2007  
Annual Average Daily Traffic Volume Estimates By Section of Route  
Fairfax Maintenance Area

Route	Jurisdiction	Length	AADT	QA	4Tire	Bus	-----Truck-----				QC	K Factor	QK	Dir Factor	AAWDT	QW
							2Axle	3+Axle	1Trail	2Trail						
South 495 Capital Beltway	From: Dulles Access Rd; SR 267 Dulles Toll Rd Fairfax County	1.95	104000	A	95%	1%	1%	0%	3%	0%	C	0.082	A	110000	A	
	Combined Traffic Estimates for 2 Parallel Roadways on this Route:		202000	A	95%	1%	1%	0%	3%	0%	C	0.081	A	0.510	213000	A
South 495 Capital Beltway	To: SR 193 Georgetown Pike Fairfax County	0.61	80000	G	95%	1%	1%	0%	3%	0%	F	0.072	F	86000	G	
	Combined Traffic Estimates for 2 Parallel Roadways on this Route:		177000	G	95%	1%	1%	0%	3%	0%	F	0.071	F	0.541	189000	G
South 495 Capital Beltway	To: George Washington Memorial Parkway Fairfax County	0.48	108000	G	95%	1%	1%	0%	3%	0%	F	0.074	F	116000	G	
	Combined Traffic Estimates for 2 Parallel Roadways on this Route:		224000	G	95%	1%	1%	0%	3%	0%	F	NA			239000	G
	To: Maryland State Line, Potomac River															
90004 Dulles Access Rd	From: Loudoun County Line Fairfax County (Maint: US )	12.94	NA									NA		NA		
	To: SR 267 Dulles Toll Road, McLean															
90005 George Washington Memorial Parkway	From: SR 235 Mount Vernon Memorial Hwy Fairfax County (Maint: US )	8.44	20000	O								NA		NA		
	To: SCL Alexandria															
90005 George Washington Memorial Parkway	From: Arlington County Line Fairfax County (Maint: US )	4.62	51000	O								NA		NA		
	To: I-495 Capital Beltway															

Virginia Department of Transportation  
Traffic Engineering Division  
2007  
Annual Average Daily Traffic Volume Estimates By Section of Route  
Fairfax Maintenance Area

Route	Length	AADT	QA	4Tire	Bus	Truck				QC	K Factor	QK	Dir Factor	AAWDT	QW	Year	
						2Axle	3+Axle	1Trail	2Trail								
<b>Fairfax County</b>																	
(F247)	0.46	NA					From: 29-2548 Bull Run Dr					NA				NA	
							To: Dead End										
(F248) Brim Lane	0.17	NA					From: 29-2548 Bull Run Dr					NA				NA	
							To: Dead End										
(F249)	0.49	NA					From: 29-5402					NA				NA	
							To: 29-5402										
(F250) Bobann Dr	0.85	NA					From: 29-1166 Wharton Lane					NA				NA	
							To: Dead End										
(F251)	0.07	NA					From: 29-1211					NA				NA	
							To: Dead End										
(F253)	0.73	NA					From: 29-656 Gap Terminus					NA				NA	
							To: 29-7230										
(F254) Phoenix Dr	0.14	NA					From: Dead End					NA				NA	
							To: CL Fairfax										
<b>City of Fairfax</b>																	
(F254) Phoenix Dr	0.09	NA					From: Fairfax County Line					NA				NA	
							To: Fairfax County Line										
<b>Fairfax County</b>																	
(F254) Phoenix Dr	0.05	NA					From: CL Fairfax					NA				NA	
							To: 29-655 Jermantown Rd										
(F256)	0.49	NA					From: 29-1149					NA				NA	
							To: 29-6636; Gap										
(F256)	0.28	NA					From: SR 123; 29-5605; Gap					NA				NA	
							To: 29-5605										
(F267)	0.18	NA					From: Dead End					NA				NA	
							To: Dead End										
(F268) Arbor Lane	0.28	2200	G				From: SR 193 Georgetown Pike					0.09	F	0.607	2400	G	2007
							To: 29-937 Benjamin St										
(F268) Arbor Lane	0.22	NA					From: 29-1924 Arbor Lane					NA				NA	
							To: 29-1924 Arbor Lane										
(F269) Live Oak Dr	0.69	NA					From: FR-268 Arbor Lane					NA				NA	
							To: 29-6180 Live Oak Dr										
(F271)	0.07	NA					From: 29-617					NA				NA	
							To: Dead End										
(F320)	0.15	NA					From: Dead End					NA				NA	
							To: 29-1292										
(F322)	0.07	NA					From: Dead End					NA				NA	
							To: 29-719										

Virginia Department of Transportation  
 Traffic Engineering Division  
 2007  
 Annual Average Daily Traffic Volume Estimates By Section of Route  
 Fairfax Maintenance Area

Route	Length	AADT	QA	4Tire	Bus	-----Truck-----				QC	K Factor	QK	Dir Factor	AAWDT	QW	Year
						2Axle	3+Axle	1Trail	2Trail							
<b>Fairfax County</b>																
(F712)	2.20	NA					From: 29-2361					NA		NA		
(F712) (2970)	0.10	5200	R				To: 29-2970					NA		NA		1986
(F712)	0.53	NA					From: 29-2327; 29-2970					NA		NA		
							To: Arlington County Line									
(F713)	2.88	NA					From: 29-1765; 29-2382					NA		NA		
							To: Arlington County Line									
(F744)	0.31	NA					From: US 1; 29-1401					NA		NA		
							To: US 1; 29-1779									
(F745)	0.12	NA					From: FR-746 OUTLET ROAD					NA		NA		
							To: US 1; 29-723									
(F746)	0.04	NA					From: US 1					NA		NA		
							To: FR-745 OUTLET ROAD									
(F747)	0.36	NA					From: Dead End					NA		NA		
							To: US 1									
(F748)	0.05	NA					From: Dead End					NA		NA		
							To: US 1; 29-1097; 29-3111 FR-986									
(F749)	0.12	NA					From: US 1 Richmond Hwy					NA		NA		
							To: US 1 Richmond Hwy									
(F750)	0.03	NA					From: Dead End					NA		NA		
							To: US 1									
(F751)	0.03	NA					From: Dead End					NA		NA		
							To: US 1; 29-3105									
(F755)	0.10	NA					From: 29-1976					NA		NA		
							To: 29-2370									
(F756)	0.12	NA					From: 29-2969					NA		NA		
							To: Dead End									
(F757)	0.12	NA					From: 29-3402					NA		NA		
							To: Dead End									
(F758)	0.11	NA					From: Dead End					NA		NA		
							To: Dead End									
(F759)	0.13	NA					From: 29-3277					NA		NA		
							To: SR 7; 29-6791									
(F761)	0.05	NA					From: 29-4831					NA		NA		
							To: Dead End									
(F763)	0.07	NA					From: Dead End					NA		NA		
							To: Dead End									

Virginia Department of Transportation  
Traffic Engineering Division  
2007  
Annual Average Daily Traffic Volume Estimates By Section of Route  
Fairfax Maintenance Area

Route	Length	AADT	QA	4Tire	Bus	Truck				QC	K Factor	QK	Dir Factor	AAWDT	QW	Year
						2Axle	3+Axle	1Trail	2Trail							
<b>Fairfax County</b>																
(F764)	0.05	NA														
(F765)	0.24	NA														
(F765)	0.04	NA														
(F766)	0.05	NA														
(F766)	0.03	NA														
(F767)	0.11	NA														
(F769)	0.46	NA														
(F771)	0.06	NA														
(F772)	0.95	NA														
(F773)	0.86	NA														
(F774)	0.13	NA														
(F775)	0.02	NA														
(F777)	0.15	NA														
(F778)	0.30	NA														
(F780)	0.28	NA														
(F781)	0.31	NA														
(F782)	0.09	NA														
(F785)	0.60	NA														
(F786)	0.17	NA														

Virginia Department of Transportation  
 Traffic Engineering Division  
 2007  
 Annual Average Daily Traffic Volume Estimates By Section of Route  
 Fairfax Maintenance Area

Route	Length	AADT	QA	4Tire	Bus	-----Truck-----				QC	K Factor	QK	Dir Factor	AAWDT	QW	Year
						2Axle	3+Axle	1Trail	2Trail							
<b>Fairfax County</b>																
(F787)	0.03	NA					From: US 1					NA				NA
							To: US 1									
(F788)	0.04	NA					From: US 1					NA				NA
							To: US 1 BELVOIR DRIVE									
(F789)	0.16	NA					From: Dead End					NA				NA
							To: US 1									
(F790)	0.04	NA					From: US 1; 29-924; 29-1039					NA				NA
							To: Dead End									
(F791)	0.44	NA					From: US 1					NA				NA
							To: US 1									
(F792)	0.03	NA					From: Dead End					NA				NA
							To: US 1									
(F798)	0.05	NA					From: SR 7; 29-5743					NA				NA
							To: Dead End									
(F800)	0.37	NA					From: Dead End					NA				NA
							To: FR-767 US 50; 29-1475; 29-3573									
(F801)	0.11	NA					From: Dead End					NA				NA
							To: Dead End									
(F802)	0.06	NA					From: Dead End					NA				NA
							To: SR 244									
(F803)	0.01	NA					From: Dead End					NA				NA
							To: Dead End									
(F833)	0.01	NA					From: Dead End					NA				NA
							To: Dead End									
(F834)	0.04	NA					From: US 29					NA				NA
							To: Dead End									
(F835)	0.06	NA					From: 29-5614					NA				NA
							To: Dead End									
(F850)	0.02	NA					From: SR 244					NA				NA
							To: Dead End									
(F851)	0.04	NA					From: SR 7					NA				NA
							To: 29-985									
(F853)	0.34	NA					From: US 50 ROAD TO SHOPPING CENTER					NA				NA
							To: US 50; 29-4840									
(F854)	0.07	NA					From: Dead End					NA				NA
							To: SR 236									
(F875)	0.38	NA					From: SR 123 NORMAN AVENUE					NA				NA
							To: Dead End									

Virginia Department of Transportation  
 Traffic Engineering Division  
 2007  
 Annual Average Daily Traffic Volume Estimates By Section of Route  
 Fairfax Maintenance Area

Route	Length	AADT	QA	4Tire	Bus	Truck				QC	K Factor	QK	Dir Factor	AAWDT	QW	Year
						2Axle	3+Axle	1Trail	2Trail							
<b>Fairfax County</b>																
(F876)	0.15	NA														
(F877)	0.02	NA														
(F878)	0.03	NA														
(F882)	0.12	NA														
(F883)	0.07	NA														
(F891)	0.04	NA														
(F892)	0.03	NA														
(F896) Lee Hwy Frontage Rd	0.16	NA														
(F896)	0.09	NA														
(F898)	0.02	NA														
(F899)	0.12	NA														
(F900)	0.13	NA														
(F901)	0.14	NA														
(F902)	0.01	NA														
(F903)	0.26	NA														
(F904)	0.14	NA														
(F911)	0.08	NA														
(F912)	0.04	NA														
(F913)	0.05	NA														



Virginia Department of Transportation  
Traffic Engineering Division  
2007  
Annual Average Daily Traffic Volume Estimates By Section of Route  
Fairfax Maintenance Area

Route	Length	AADT	QA	4Tire	Bus	-----Truck-----				QC	K Factor	QK	Dir Factor	AAWDT	QW	Year	
						2Axle	3+Axle	1Trail	2Trail								
<b>Fairfax County</b>																	
F914	0.04	NA					From: Dead End					NA			NA		
							To: US 50; 29-5163										
F915	0.10	NA					From: Dead End					NA			NA		
							To: Dead End										
F916	0.09	NA					From: US 1					NA			NA		
							To: US 1										
F917	0.07	NA					From: Dead End					NA			NA		
							To: FR-773										
F918	0.04	NA					From: US 1; 29-5230					NA			NA		
							To: Dead End										
F919	0.02	NA					From: Dead End					NA			NA		
							To: Dead End										
F920	0.04	NA					From: US 29					NA			NA		
							To: Dead End										
F921	0.24	NA					From: SR 236					NA			NA		
							To: Dead End										
F927	0.04	NA					From: SR 123					NA			NA		
							To: Dead End										
F928	0.06	NA					From: 29-5764					NA			NA		
							To: Dead End										
F930	0.12	NA					From: US 1; 29-1404					NA			NA		
							To: US 1; 29-1510										
F931	0.02	NA					From: Dead End					NA			NA		
							To: Dead End										
F939	0.03	NA					From: Dead End					NA			NA		
							To: Dead End										
F946	0.06	NA					From: 29-3888					NA			NA		
							To: Dead End										
F947	0.12	NA					From: Dead End					NA			NA		
							To: Dead End										
F948	0.04	NA					From: Dead End					NA			NA		
							To: US 29; 29-969										
F949	0.18	NA					From: Dead End					NA			NA		
							To: FR-892 US 1; 29-1202										
F950	0.18	NA					From: US 29 Lee Highway					NA			NA		
							To: 29-1021										
F951	0.03	NA					From: SR 123; 29-660					NA			NA		
							To: Dead End										

Virginia Department of Transportation  
 Traffic Engineering Division  
 2007  
 Annual Average Daily Traffic Volume Estimates By Section of Route  
 Fairfax Maintenance Area

Route	Length	AADT	QA	4Tire	Bus	-----Truck-----				QC	K Factor	QK	Dir Factor	AAWDT	QW	Year
						2Axle	3+Axle	1Trail	2Trail							
<b>Fairfax County</b>																
(F952)	0.22	NA				From: US 50 Lee Jackson Hwy; 29-954					NA			NA		
(F952)	0.04	NA				To: US 50 Lee Jackson Hwy; 29-5406					NA			NA		
						To: 29-1010										
(F953)	0.03	NA				From: Dead End					NA			NA		
						To: SR 123; 29-7132										
(F954)	0.07	NA				From: 29-7245					NA			NA		
						To: Dead End										
(F955)	0.28	NA				From: LITTLE RIVER RUN DRIVE					NA			NA		
						To: Dead End										
(F956)	0.40	NA				From: FR-980 ROAD FR 980					NA			NA		
						To: Dead End										
(F959)	0.08	NA				From: FR-952 US 50; 29-954					NA			NA		
						To: Dead End										
(F967)	0.08	NA				From: Dead End					NA			NA		
						To: Dead End										
(F968)	0.04	NA				From: Dead End					NA			NA		
						To: US 29; 29-1769										
(F969)	0.07	NA				From: Dead End					NA			NA		
						To: US 50										
(F972) Fort Dr	0.03	NA				From: End State Maintenance					NA			NA		
						To: Dead End										
(F980)	0.04	NA				From: Dead End					NA			NA		
						To: FR-956 ROAD FR 980										
(F983)	0.18	NA				From: Dead End					NA			NA		
						To: Dead End										
(F984)	0.06	NA				From: 29-7950 NEW FR. 984					NA			NA		
						To: Dead End										
(F985)	0.11	NA				From: SR 7 NEW FR. 985					NA			NA		
						To: Dead End										
(F986)	0.03	NA				From: FR-748 US 1; 29-1097; 29-3111					NA			NA		
						To: Dead End										
(F987)	0.04	NA				From: Dead End DEAD END					NA			NA		
						To: SR 244 WILLIAMS LANE										
(F989)	0.08	NA				From: Dead End DEAD END					NA			NA		
						To: 29-3683 FR 989										
(F991)	0.02	NA				From: Dead End DEAD END					NA			NA		
						To: Dead End DEAD END										

Virginia Department of Transportation  
Traffic Engineering Division  
2007  
Annual Average Daily Traffic Volume Estimates By Section of Route  
Fairfax Maintenance Area

Route	Length	AADT	QA	4Tire	Bus	Truck				QC	K Factor	QK	Dir Factor	AAWDT	QW	Year
						2Axle	3+Axle	1Trail	2Trail							
<b>Fairfax County</b>																
F993	0.09	NA														
F997	0.04	NA														
F998	0.03	NA														
F999	0.07	NA														
F1001	0.06	NA														
F1006	0.10	1100	R													1999
F1006	0.21	1100	R													1999
F1007	0.04	NA														
F1022	0.09	NA														
F1023	0.05	NA														
F1024	0.17	NA														
F1029	0.19	NA														
F1031	0.06	NA														
F1032	0.18	NA														
F1033	0.10	NA														
F1033	0.06	NA														
F1033	0.09	NA														
F1041	0.03	NA														
F1042	0.23	NA														

Virginia Department of Transportation  
Traffic Engineering Division  
2007  
Annual Average Daily Traffic Volume Estimates By Section of Route  
Fairfax Maintenance Area

Route	Length	AADT	QA	4Tire	Bus	-----Truck-----				QC	K Factor	QK	Dir Factor	AAWDT	QW	Year
						2Axle	3+Axle	1Trail	2Trail							
<b>Fairfax County</b>																
(F1066)	0.04	NA														
(F1066)	0.04	NA														
(600) Silverbrook Rd	1.76	8800	G	93%	2%	2%	1%	2%	0%	F	0.103	F	0.574	9500	G	2007
(600) Silverbrook Rd	2.18	12000	G	93%	2%	2%	1%	2%	0%	F	0.098	F	0.671	13000	G	2007
(600) Gunston Rd	0.70	350	G	93%	2%	2%	1%	2%	0%	C	0.116	F	0.762	380	G	2007
(600) Gunston Rd	0.45	800	G	80%	8%	3%	8%	1%	0%	C	0.1	F	0.677	860	G	2007
(600) Gunston Rd	2.35	1600	G	80%	8%	3%	8%	1%	0%	F	0.080	F	0.653	1800	G	2007
(600) Gunston Rd	0.34	740	R													1991
(601) Belmont Blvd	1.92	1800	R													1991
(602) Lawyers Rd	0.99	25000	G	98%	1%	1%	0%	0%	0%	F	0.099	F	0.685	27000	G	2007
(602) Lawyers Rd	0.14	25000	R													1995
(602) Reston Pkwy	0.15	28000	R													1995
(602) Reston Pkwy	0.63	32000	G	98%	1%	1%	0%	0%	0%	C	0.099	F	0.689	35000	G	2007
(602) Reston Pkwy	0.86	30000	G	98%	1%	1%	0%	0%	0%	F	0.094	F	0.691	33000	G	2007
(602) Reston Pkwy	0.67	53000	G	98%	1%	1%	0%	0%	0%	F	0.084	F	0.511	58000	G	2007
(602) Reston Pkwy	0.83	28000	G	99%	0%	1%	0%	0%	0%	F	0.087	F	0.627	31000	G	2007
(602) Reston Pkwy	0.51	19000	G	99%	0%	1%	0%	0%	0%	C	0.088	F	0.641	21000	G	2007
(602) Reston Pkwy	1.15	20000	G	99%	0%	1%	0%	0%	0%	F	0.088	F	0.607	22000	G	2007
(602) Reston Pkwy	0.66	11000	G	99%	0%	1%	0%	0%	0%	F	0.083	F	0.545	12000	G	2007
(602) Seneca Rd	2.28	4000	G	97%	1%	1%	1%	0%	0%	C	0.094	F	0.624	4300	G	2007
(602) Seneca Rd	1.50	2600	R													1997
(603) Beach Mill Rd	0.57	2300	R													1997
(603) Beach Mill Rd	1.17	1400	G	97%	1%	1%	0%	0%	0%	F	0.123	F	0.67	1600	G	2007

Virginia Department of Transportation  
Traffic Engineering Division  
2007  
Annual Average Daily Traffic Volume Estimates By Section of Route  
Fairfax Maintenance Area

Route	Length	AADT	QA	4Tire	Bus	-----Truck-----				QC	K Factor	QK	Dir Factor	AAWDT	QW	Year
						2Axle	3+Axle	1Trail	2Trail							
<b>Fairfax County</b>																
(603) Beach Mill Rd	0.94	1400	G	97%	1%	1%	0%	0%	0%	F	0.122	F	0.864	1500	G	2007
						From: 29-717 Utterback Store Rd										
(603) Beach Mill Rd	0.78	2200	G	97%	1%	1%	0%	0%	0%	C	0.109	F	0.771	2400	G	2007
						From: 29-674 Springvale Rd										
(603) Beach Mill Rd	0.89	1300	G	97%	1%	1%	0%	0%	0%	F	0.139	F	0.891	1400	G	2007
						From: 29-681 Walker Rd S										
(603) Beach Mill Rd	3.21	2700	G	97%	1%	1%	0%	0%	0%	F	0.117	F	0.857	3000	G	2007
						From: 29-3828 Chesapeake Dr										
						To: SR 193 Georgetown Pike										
(604) Sugarland Rd	0.25	10000	G	99%	0%	0%	0%	0%	0%	C	0.105	F	0.628	11000	G	2007
						From: Loudoun County Line										
(604) Sugarland Rd	1.04	2400	R								NA		NA			09/09/1997
						From: SR 228 Dranesville Rd										
(604) Sugarland Rd	0.13	3200	R								NA		NA			09/09/1997
						From: 29-3594 Clinch Rd										
(604) Sugarland Rd	0.20	3800	R								NA		NA			09/09/1997
						From: 29-680 Shaker Woods Rd										
						To: SR 7 Leesburg Pike										
(605) Horse Pen Rd	0.36	40	R								NA		NA			09/09/1997
						From: Dead End										
(605)	0.02	90	R								NA		NA			09/09/1997
						From: 29-5320 Sunrise Valley Dr; Horse Pen Rd										
						To: Dead End Gap										
(605)	0.01	110	R								NA		NA			09/09/1997
						From: Dead End; Gap Terminus										
(605) Rock Hill Rd	0.64	260	R								NA		NA			09/09/1997
						From: 29-847 Innovation Ave										
						To: Loudoun County Line										
(606) Baron Cameron Ave	0.65	30000	G	98%	1%	1%	0%	0%	0%	F	0.086	F	0.545	32000	G	2007
						From: ECL Herndon										
(606) Baron Cameron Ave	1.19	26000	G	98%	1%	1%	0%	0%	0%	F	0.087	F	0.553	28000	G	2007
						From: 29-602 Reston Pkwy										
(606) Baron Cameron Ave	0.91	26000	G	98%	1%	1%	0%	0%	0%	C	0.091	F	0.545	28000	G	2007
						From: 29-828 Wiehle Ave										
(606) Baron Cameron Ave	0.18	28000	G	98%	1%	1%	0%	0%	0%	F	0.082	F	0.507	30000	G	2007
						From: 29-674 Hunter Mill Rd										
						To: SR 7 Leesburg Pike										
(607) Willard Rd	0.89	1400	R								NA		NA			09/09/1997
						From: US 50 Lee Jackson Mem Hwy										
						To: Dead End										
(608) West Ox Rd	0.97	24000	G	96%	1%	1%	2%	1%	0%	F	0.084	F	0.767	25000	G	2007
						From: US 29 Lee Hwy										
(608) West Ox Rd	0.75	27000	G	96%	1%	1%	2%	1%	0%	C	0.091	F	0.630	29000	G	2007
						From: 29-7700 Fair Lakes Pkwy										
(608) West Ox Rd	0.92	25000	G	99%	0%	0%	0%	0%	0%	F	0.092	F	0.604	27000	G	2007
						From: US 50 Lee Jackson Mem Hwy										
(608) West Ox Rd	2.28	21000	G	99%	0%	0%	0%	0%	0%	F	0.09	F	0.587	23000	G	2007
						From: 29-664 Waples Mill Rd										
(608) West Ox Rd	1.23	8200	G	98%	0%	1%	1%	0%	0%	C	0.100	F	0.545	8900	G	2007
						From: 29-602 Lawyers Rd										
(608) West Ox Rd	0.33	17000	G	99%	0%	0%	0%	0%	0%	C	0.092	F	0.681	19000	G	2007
						From: 29-7100 Fairfax County Pkwy										
						To: 29-668 McLearen Rd										

Virginia Department of Transportation  
Traffic Engineering Division  
2007  
Annual Average Daily Traffic Volume Estimates By Section of Route  
Fairfax Maintenance Area

Route	Length	AADT	QA	4Tire	Bus	-----Truck-----				QC	K Factor	QK	Dir Factor	AAWDT	QW	Year
						2Axle	3+Axle	1Trail	2Trail							
<b>Fairfax County</b>																
(608) West Ox Rd	0.54	11000	G	99%	0%	From: 29-668 McLearn Rd				F	0.099	F	0.624	12000	G	2007
(608) West Ox Rd	0.59	9600	G	98%	0%	To: 29-666 Monroe St				F	0.095	F	0.554	11000	G	2007
(608) West Ox Rd	0.29	1500	R			From: 29-657 S, Centreville Rd						NA	NA		09/09/1997	
(608) Frying Pan Rd	1.00	15000	G	98%	0%	To: 29-7605 Copper Ridge Dr; Gap Terminus				C	0.104	F	0.568	16000	G	2007
(608) Frying Pan Rd						From: 29-657 N; Centreville Rd; Gap										
(608) Frying Pan Rd						To: SR 28 Sully Rd										
(609) Pleasant Valley Rd	1.02	18000	G	99%	0%	From: US 29 Lee Hwy				F	0.085	F	0.565	19000	G	2007
(609) Pleasant Valley Rd	4.32	9600	G	99%	0%	To: 29-6200 Blue Ridge View Dr				C	0.095	F	0.642	10000	G	2007
(609) Pleasant Valley Rd	0.78	6700	G	99%	0%	From: 29-6265 Club Run Rd				F	NA		NA		2007	
(609) Pleasant Valley Rd						To: US 50 Lee Jackson Mem Hwy										
(610) Wolf Run Shoals Rd	1.13	220	G	99%	0%	From: Dead End				F	NA		NA		2007	
(610) Wolf Run Shoals Rd	1.14	3200	G	99%	0%	To: 29-643 WEST; Henderson Rd				C	0.133	F	0.842	3400	G	2007
(610) Wolf Run Shoals Rd	1.76	5900	G	99%	0%	From: 29-643 EAST; Henderson Rd				F	0.105	F	0.832	6400	G	2007
(610) Wolf Run Shoals Rd						To: 29-645 Clifton Rd										
(610) Wolf Run Shoals Rd						From: 29-641 Chapel Rd										
(611) Furnace Rd	0.21	3000	G	78%	2%	From: SR 123 Ox Rd				F	0.095	F	0.502	3300	G	2007
(611) Furnace Rd	0.64	3500	G	78%	2%	To: 29-636 Hooes Rd				F	0.115	F	0.737	3700	G	2007
(611) Furnace Rd	2.84	3200	G	78%	2%	From: 29-642 N, Lorton Rd				C	0.13	F	0.796	3500	G	2007
(611) Furnace Rd	0.37	1600	G	95%	2%	To: US 1 SOUTH; Richmond Hwy				F	0.12	F	0.77	1800	G	2007
(611) Old Colchester Rd	0.91	1700	G	95%	2%	From: 29-825 Old Colchester Rd				F	0.133	F	0.789	1900	G	2007
(611) Old Colchester Rd	1.06	2300	G	98%	0%	To: 29-3180 Hassett St				C	0.254	F	0.969	2500	G	2007
(611) Old Colchester Rd	1.88	3100	G	95%	2%	From: SR 242 Gunston Rd				F	0.193	F	0.937	3300	G	2007
(611) Telegraph Rd	1.38	22000	G	95%	2%	To: US 1 NORTH; Richmond Hwy				C	0.100	F	0.756	23000	G	2007
(611) Telegraph Rd	0.60	22000	G	96%	1%	From: US 1 Richmond Hwy				F	0.087	F	0.658	23000	G	2007
(611) Telegraph Rd	1.06	24000	G	96%	1%	To: 29-10240				F	0.088	F	0.614	26000	G	2007
(611) Telegraph Rd	0.84	18000	G	96%	1%	From: 29-637 Newington Rd				F	0.092	F	0.508	19000	G	2007
(611) Telegraph Rd	0.59	15000	F	98%	1%	To: 29-613 Beulah St				C	0.091	F	0.517	17000	F	2007
(611) Telegraph Rd	0.63	18000	G	96%	1%	From: 29-634 S, Old Telegraph Rd				C	0.089	F	0.532	19000	G	2007
(611) Telegraph Rd						To: 29-635 Hayfield Rd										
(611) Telegraph Rd						From: 29-634 N, Old Telegraph Rd										

Virginia Department of Transportation  
Traffic Engineering Division  
2007  
Annual Average Daily Traffic Volume Estimates By Section of Route  
Fairfax Maintenance Area

Route	Length	AADT	QA	4Tire	Bus	-----Truck-----				QC	K Factor	QK	Dir Factor	AAWDT	QW	Year
						2Axle	3+Axle	1Trail	2Trail							
<b>Fairfax County</b>																
(611) Telegraph Rd	0.93	20000	G	96%	1%	1%	1%	0%	0%	F	0.085	F	0.509	22000	G	2007
						From: 29-634 N, Old Telegraph Rd										
(611) Telegraph Rd	0.73	15000	G	98%	1%	1%	0%	0%	0%	F	0.092	F	0.591	16000	G	2007
						From: 29-633 Kings Hwy										
(611) Telegraph Rd	1.96	19000	G	98%	1%	1%	0%	0%	0%	C	0.087	F	0.772	20000	G	2007
						From: 29-1635 Rose Hill Rd										
(611) Telegraph Rd	0.44	30000	G	98%	1%	1%	0%	0%	0%	F	0.093	F	0.615	32000	G	2007
						From: 29-644 Franconia Rd										
						To: SR 241 Kings Hwy										
(612) Old Yates Ford Rd	0.89	15000	G	98%	1%	1%	0%	0%	0%	F	0.116	F	0.886	16000	G	2007
						From: Prince William County Line										
(612) Henderson Rd	1.60	9300	G	98%	1%	1%	0%	0%	0%	C	0.113	F	0.908	10000	G	2007
						From: 29-643 Henderson Rd										
(612) Yates Ford Rd	0.24	8600	R								NA		NA			06/28/2001
						From: 29-645 WEST; Clifton Rd										
						To: 29-645 EAST; Clifton Rd										
(612) Yates Ford Rd	0.59	410	R								NA		NA			06/28/2001
						From: Blue Dan Lane										
(612) Yates Ford Rd	1.32	950	R								NA		NA			06/28/2001
						From: 29-4566 Wolf Den Rd										
(612) Colchester Rd	1.39	280	R								NA		NA			06/28/2001
						From: 29-641 EAST; Chapel Rd										
						To: 29-641 WEST; Chapel Rd										
(612) Colchester Rd	1.41	1100	G	99%	0%	1%	0%	0%	0%	C	0.115	F	0.6	1100	G	2007
						From: 29-660 SOUTH; Fairfax Sta Rd										
						To: 29-660 NORTH; Fairfax Sta Rd										
(612) Colchester Rd	1.13	3500	G	99%	0%	1%	0%	0%	0%	F	0.115	F	0.756	3700	G	2007
						From: 29-654 Popes Head Rd										
						To: 29-620 Braddock Rd										
(613) Beulah St	1.60	8600	G	98%	0%	1%	1%	0%	0%	F	NA		9400	G	2007	
						From: 29-617 Backlick Rd										
(613) Beulah St	0.41	30000	G	98%	0%	1%	1%	0%	0%	F	NA		32000	G	2007	
						From: 29-618 Woodlawn Rd										
(613) Beulah St	2.02	18000	G	98%	0%	1%	1%	0%	0%	C	0.100	F	0.566	20000	G	2007
						From: 29-611 Telegraph Rd										
(613) Beulah St	0.35	27000	G	98%	0%	1%	1%	0%	0%	F	0.087	F	0.6	29000	G	2007
						From: 29-8113 Manchester Blvd										
(613) Beulah St	0.92	16000	G	98%	0%	1%	1%	0%	0%	F	0.086	F	0.607	17000	G	2007
						From: 29-635 Fleet Dr										
(613) S Van Dorn St	1.54	40000	G	98%	0%	1%	1%	0%	0%	F	0.078	F	0.588	42000	G	2007
						From: 29-644 Franconia Rd										
(613) Van Dorn St	0.66	53000	G	98%	1%	1%	0%	0%	0%	C	0.078	F	0.686	57000	G	2007
						From: 29-611 Telegraph Rd; Gap										
(613) Van Dorn St	0.59	47000	G	98%	1%	1%	0%	0%	0%	F	0.072	F	0.666	51000	G	2007
						From: 29-644 Franconia Rd										
(613) Lincolnia Rd	0.16	3700	G	99%	0%	1%	0%	0%	0%	F	0.135	F	0.965	4100	G	2007
						From: I-95; I-495										
(613) Lincolnia Rd	0.87	15000	G	99%	0%	1%	0%	0%	0%	F	0.089	F	0.582	17000	G	2007
						From: SCL Alexandria; SR 401; Gap Terminus										
(613) Lincolnia Rd	0.43	14000	G	99%	0%	1%	0%	0%	0%	F	0.088	F	0.565	15000	G	2007
						From: 29-713 Chambliss St										
						To: 29-620 Braddock Rd										
						To: SR 244 Columbia Pike										

Virginia Department of Transportation  
Traffic Engineering Division  
2007  
Annual Average Daily Traffic Volume Estimates By Section of Route  
Fairfax Maintenance Area

Route	Length	AADT	QA	4Tire	Bus	-----Truck-----				QC	K Factor	QK	Dir Factor	AAWDT	QW	Year
						2Axle	3+Axle	1Trail	2Trail							
<b>Fairfax County</b>																
(613) Sleepy Hollow Rd	0.71	15000	G	99%	0%	From: SR 244 Columbia Pike				C	0.103	F	0.693	16000	G	2007
(613) Sleepy Hollow Rd	0.87	13000	G	99%	0%	From: 29-2276 Dearborn Dr				F	0.101	F	0.746	14000	G	2007
(613) Sleepy Hollow Rd	1.19	14000	G	99%	0%	From: 29-708 Kerns Rd				F	0.113	F	0.712	15000	G	2007
(613) Wilson Blvd	0.50	18000	G	98%	1%	From: SR 7 Leesburg Pike				C	0.1	F	0.593	19000	G	2007
(614) Evans Ford Rd	0.55	5	R			From: WCL Arlington								NA		06/28/2001
(614) Evans Ford Rd	0.40	190	R			From: Dead End								NA		06/28/2001
(614) Evans Ford Rd	0.61	480	R			From: 29-615 W, Yates Ford Rd								NA		06/28/2001
(615) Yates Ford Rd	0.40	380	R			From: 29-615 E, Yates Ford Rd								NA		06/28/2001
(615) Yates Ford Rd	0.70	640	R			From: Dead End								NA		06/28/2001
(615) Yates Ford Rd	0.40	670	R			From: Dead End								NA		06/28/2001
(615) Yates Ford Rd	0.40	670	R			From: 29-614 W, Evans Ford Rd								NA		06/28/2001
(615) Yates Ford Rd	0.40	670	R			From: 29-614 E, Evans Ford Rd								NA		06/28/2001
(616) Ordway Rd	0.97	13000	G	99%	0%	From: 29-641 Kincheloe Rd				C	0.109	F	0.841	14000	G	2007
(617) Backlick Rd	0.27	3100	G	98%	1%	From: Prince William County Line				F	0.115	F	0.506	3400	G	2007
(617) Backlick Rd	0.32	2600	G			From: US 1 Richmond Hwy										2007
(617) Backlick Rd	1.66	30000	G	96%	1%	From: 29-613 Beulah St				C	0.085	F	0.501	32000	G	2007
(617) Backlick Rd	0.99	44000	G	96%	1%	From: 29-7100 Fairfax County Pkwy				F	0.081	F	0.618	47000	G	2007
(617) Backlick Rd	0.21	2800	G	96%	1%	From: I-95; 29-790 Alban Rd				F	0.088	F	0.71	3000	G	2007
(617) Backlick Rd	0.62	19000	G	98%	1%	From: 29-1255 Beverly Rd				F	0.102	F		20000	G	2007
(617) Backlick Rd	0.77	41000	G	98%	1%	From: 29-644 Franconia Rd				C	0.086	F	0.649	44000	G	2007
(617) Backlick Rd	0.52	38000	G	98%	1%	From: 29-789 Commerce Rd				F	0.075	F	0.568	41000	G	2007
(617) Backlick Rd	0.18	40000	G	98%	1%	From: 29-1155 N, Highland St				F	0.075	F	0.594	43000	G	2007
(617) Backlick Rd	1.37	26000	G	98%	1%	From: 29-2459 Leesville				F	0.079	F	0.528	28000	G	2007
(617) Backlick Rd	0.07	13000	G	98%	1%	From: 29-2469 Matthew Pl				F	0.075	F	0.614	14000	G	2007
(618) Woodlawn Rd	0.08	17000	R			From: 29-620 Braddock Rd								NA		1995
						From: SR 236 Little River Tpke										
						From: SR 244 Columbia Pike										
						From: US 1 Richmond Hwy										
						From: 29-875 Lampert										



Virginia Department of Transportation  
Traffic Engineering Division  
2007  
Annual Average Daily Traffic Volume Estimates By Section of Route  
Fairfax Maintenance Area

Route	Length	AADT	QA	4Tire	Bus	-----Truck-----				QC	K Factor	QK	Dir Factor	AAWDT	QW	Year
						2Axle	3+Axle	1Trail	2Trail							
<b>Fairfax County</b>																
(618) Woodlawn Rd	0.37	20000	G			From: 29-875 Lampert					NA			21000	G	2007
(618) Woodlawn Rd	1.51	20000	G			To: 0.37 MN 29-875					NA			21000	G	2007
(619) Old Mill Rd	0.48	4800	G	98%	1%	From: 29-613 Beulah St										
(619) Old Mill Rd	0.52	5200	G	98%	1%	To: US 1 Richmond Hwy				C	0.148	F	0.517	5200	G	2007
(619) Old Mill Rd	0.52	5200	G	98%	1%	From: 29-622 Pole Rd				F	NA			NA		2007
(620) Braddock Rd	2.80	7100	G	98%	1%	To: Loudoun County Line				C	0.105	F	0.63	7600	G	2007
(620) Braddock Rd	0.61	9400	G	98%	1%	From: 29-4955 Kimanna Dr				F	0.106	F	0.631	10000	G	2007
(620) Braddock Rd	1.28	16000	G	98%	1%	To: 29-662 Poplar Tree Rd				F	0.094	F	0.562	17000	G	2007
(620) Braddock Rd	0.32	3300	G	98%	1%	From: SR 28 Sully Rd; Gap Willoughby Newton Dr				F	NA			3500	G	2007
(620) Spindle Ct	0.24	2800	G	99%	1%	To: US 29 Lee Highway Dead End				F	NA			3000	G	2007
(620) Braddock Rd	0.75	11000	G	99%	1%	From: 29-7759 Old Braddock Rd				C	0.099	F	0.540	12000	G	2007
(620) Braddock Rd	0.51	31000	G	99%	1%	To: 29-659 Union Mill Rd				F	0.094	F	0.721	33000	G	2007
(620) Braddock Rd	1.09	29000	G	98%	1%	From: 29-645 Clifton Rd				F	0.091	F	0.807	31000	G	2007
(620) Braddock Rd	2.06	36000	G	98%	1%	To: 29-612 Colchester Rd				C	0.087	F	0.734	39000	G	2007
(620) Braddock Rd	1.14	45000	G	98%	1%	From: 29-655 Shirley Gate Rd				F	0.081	F	0.563	48000	G	2007
(620) Braddock Rd	0.77	45000	G	98%	1%	To: 29-2538 Prestwick Dr				F	0.076	F	0.557	49000	G	2007
(620) Braddock Rd	0.93	39000	G	98%	1%	From: SR 123 Ox Rd				F	0.079	F	0.543	42000	G	2007
(620) Braddock Rd	0.71	37000	G	98%	1%	To: 29-653 E. Roberts Rd				F	0.075	F	0.567	40000	G	2007
(620) Braddock Rd	1.03	38000	G	98%	1%	From: 29-652 W. Burke Station Rd				C	0.079	F	0.507	41000	G	2007
(620) Braddock Rd	0.60	42000	G	98%	1%	To: 29-652 E. Twinbrook Rd				F	0.077	F	0.526	45000	G	2007
(620) Braddock Rd	0.52	52000	G	98%	1%	From: 29-651 Guinea Rd				F	0.077	F	0.552	56000	G	2007
(620) Braddock Rd	1.17	67000	G	98%	1%	To: 29-638 Rolling Rd				C	0.074	F	0.639	72000	G	2007
(620) Braddock Rd	1.01	77000	G	98%	1%	From: 29-710 Wakefield Chapel Rd				F	0.081	F	0.678	83000	G	2007
(620) Braddock Rd	0.33	50000	G	97%	1%	To: I-495 Capital Beltway				F	0.073	F	0.512	54000	G	2007
(620) Braddock Rd	1.28	37000	G	97%	1%	From: 29-2864 Ravensworth Rd				C	0.071	F	0.517	40000	G	2007
						To: 29-617 Backlick Rd										

Virginia Department of Transportation  
Traffic Engineering Division  
2007  
Annual Average Daily Traffic Volume Estimates By Section of Route  
Fairfax Maintenance Area

Route	Length	AADT	QA	4Tire	Bus	-----Truck-----				QC	K Factor	QK	Dir Factor	AAWDT	QW	Year
						2Axle	3+Axle	1Trail	2Trail							
<b>Fairfax County</b>																
(620) Braddock Rd	0.56	23000	G	97%	1%	1%	0%	1%	0%	F	0.087	F	0.668	25000	G	2007
			From: 29-617 Backlick Rd													
(620) Braddock Rd	1.13	22000	G	97%	1%	1%	0%	1%	0%	F	0.088	F	0.651	24000	G	2007
			From: 29-712 Columbia Rd													
(620) Braddock Rd	0.91	16000	G	98%	1%	1%	0%	0%	0%	C	0.096	F	0.608	17000	G	2007
			From: SR 236 Little River Tpke													
(620) Braddock Rd	0.53	12000	G	98%	1%	1%	0%	0%	0%	F	0.09	F	0.573	13000	G	2007
			From: 29-613 Lincolnia Rd													
			To: SR 244 Columbia Pike													
(621) Bull Run P.O. Rd	3.75	1400	G	96%	1%	2%	0%	0%	0%	C	0.117	F	0.661	1500	G	2007
			From: Loudoun County Line													
(621) Bull Run P.O. Rd	1.06	2800	G	96%	0%	2%	1%	1%	0%	C	0.119	F	0.582	3000	G	2007
			From: US 29 Lee Highway													
			To: 29-658 Compton Rd													
(622) Pole Rd	1.39	5200	G	97%	3%	1%	0%	0%	0%	C	0.109	F	0.525	5600	G	2007
			From: 29-619 Old Mill Rd													
			To: 29-3191 Frye Rd													
(623) Old Mill Rd	0.99	1900	G	98%	1%	1%	0%	0%	0%	C	0.153	F	0.528	2000	G	2007
			From: 29-624 Lukens Lane													
(623) Old Mill Rd	0.10	2100	G	98%	1%	1%	0%	0%	0%	F	NA		NA			2007
			From: 29-1169 Patton Blvd													
(623) Old Mill Rd	0.09	2000	G	98%	1%	1%	0%	0%	0%	F	NA		NA			2007
			From: 29-1113 McNair Dr													
(623) Old Mill Rd	0.09	1800	G	98%	1%	1%	0%	0%	0%	F	NA		NA			2007
			From: 29-1111 Buckner Rd													
(623) Ferry Landing Rd	1.06	1200	G	98%	0%	1%	0%	0%	0%	F	0.085	F	0.524	1300	G	2007
			From: SR 235 W; Mt Vernon Mem Hwy													
(623) Old Mt Vernon Rd	1.06	2500	G	98%	0%	1%	0%	0%	0%	C	0.094	F	0.671	2700	G	2007
			From: 29-4311 Rive Dr													
(623) Old Mt Vernon Rd	1.17	6600	G	98%	0%	1%	0%	0%	0%	F	0.101	F	0.698	7100	G	2007
			From: SR 235 MID; Mt Vernon Mem Hwy													
			To: SR 235 EAST; Mt Vernon Hwy													
(624) Highland Lane	0.18	1900	R								NA		NA			06/18/2003
			From: 29-622 Pole Lane													
(624) Highland Lane	0.08	2100	R								NA		NA			06/18/2003
			From: 29-1267 Rosemont Ave													
(624) Highland Lane	0.18	2100	R								NA		NA			06/18/2003
			From: 29-1033 Woodlawn St													
(624) Lukens Lane	0.35	3000	G	98%	1%	0%	0%	0%	0%	F	0.108	F	0.537	3300	G	2007
			From: US 1 E, Richmond Hwy													
			To: US 1 W, Richmond Hwy													
(624) Old Mill Rd	0.97	3100	G	98%	1%	0%	0%	0%	0%	C	0.106	F	0.573	3400	G	2007
			From: 29-623 W, Old Mill Rd													
			To: 29-623 W; Mill Rd													
(624) Old Mill Rd	0.24	520	R								NA		NA			1991
			From: SR 235 Mt Vernon Mem Hwy													
			To: 29-623 E, Old Mt Vernon Rd													
(625) Wellington Rd	0.10	1600	R								NA		NA			06/10/2003
			From: 29-629 Hunt Rd													
(625) Wellington Rd	0.10	1100	R								NA		NA			06/10/2003
			From: 29-945 Bolling Dr													
(625) Wellington Rd	0.01	1300	R								NA		NA			06/10/2003
			From: 29-944 Greenway Rd													
			To: 29-844 Washington Ave													

Virginia Department of Transportation  
Traffic Engineering Division  
2007  
Annual Average Daily Traffic Volume Estimates By Section of Route  
Fairfax Maintenance Area

Route	Length	AADT	QA	4Tire	Bus	-----Truck-----				QC	K Factor	QK	Dir Factor	AAWDT	QW	Year
						2Axle	3+Axle	1Trail	2Trail							
<b>Fairfax County</b>																
(625) Wellington Dr	0.08	1900	R			From: 29-844 Washington Ave To: Mt Vernon Mem Hwy					NA			NA		1991
(626) Sherwood Hall Lane	0.49	21000	G	97%	2%	1%	0%	0%	0%	C	0.079	F	0.509	22000	G	2007
(626) Sherwood Hall Lane	1.26	12000	G	97%	2%	1%	0%	0%	0%	F	0.094	F	0.646	13000	G	2007
(627) Elkin & Riverside	1.31	5200	G	98%	1%	1%	0%	0%	0%	C	0.129	F	0.531	5500	G	2007
(628) Parker Lane	0.49	10000	G	96%	2%	1%	0%	0%	0%	F	0.085	F	0.544	11000	G	2007
(628) Collingwood Rd	0.35	10000	G	96%	2%	1%	0%	0%	0%	F	0.087	F	0.526	11000	G	2007
(628) Collingwood Rd	0.59	5600	G	96%	2%	1%	0%	0%	0%	C	0.089	F	0.604	6100	G	2007
(628) Collingwood Rd	0.42	3500	G	96%	2%	1%	0%	0%	0%	F	0.107	F	0.792	3800	G	2007
(628) Collingwood Rd	0.05	4000	G	96%	2%	1%	0%	0%	0%	F	0.097	F	0.816	4300	G	2007
(629) Vernon View Dr	0.65	2900	G	96%	3%	1%	0%	0%	0%	C	0.099	F	0.525	3100	G	2007
(629) Fort Hunt Rd	0.20	4100	G	96%	3%	1%	0%	0%	0%	F	0.1	F	0.539	4400	G	2007
(629) Fort Hunt Rd	0.34	6900	G	98%	1%	1%	0%	0%	0%	F	0.102	F	0.598	7400	G	2007
(629) Fort Hunt Rd	0.50	12000	G	98%	1%	1%	0%	0%	0%	F	0.097	F	0.602	13000	G	2007
(629) Fort Hunt Rd	1.41	11000	G	98%	1%	1%	0%	0%	0%	C	0.099	F	0.565	12000	G	2007
(629) Fort Hunt Rd	0.86	18000	G	98%	1%	1%	0%	0%	0%	F	0.085	F	0.546	20000	G	2007
(629) Fort Hunt Rd	0.78	15000	G	98%	1%	1%	0%	0%	0%	F	0.085	F	0.544	16000	G	2007
(629) Fort Hunt Rd	0.95	19000	G	98%	1%	1%	0%	0%	0%	C	0.094	F	0.762	20000	G	2007
(629) Fort Hunt Rd	0.16	20000	G	98%	1%	1%	0%	0%	0%	F	0.09	F	0.782	21000	G	2007
(629) Fort Hunt Rd	0.03	12000	R			From: US 1 Richmond Hwy To: 29-1301 Old Richmond Hwy					NA			NA		1991
(630) Quander Rd	0.73	5100	G	97%	2%	1%	0%	0%	0%	C	0.091	F	0.687	5400	G	2007
(630) Quander Rd	0.96	4900	G	97%	2%	1%	0%	0%	0%	F	0.093	F	0.558	5300	G	2007
(631) Franklin St	0.16	330	R			From: 29-633 Kings Hwy South To: 29-1477 Pickett St					NA			NA		1991
(631) Franklin St	0.14	290	R			From: 29-1477 Pickett St To: US 1 Richmond Hwy					NA			NA		1991

Virginia Department of Transportation  
Traffic Engineering Division  
2007  
Annual Average Daily Traffic Volume Estimates By Section of Route  
Fairfax Maintenance Area

Route	Length	AADT	QA	4Tire	Bus	-----Truck-----				QC	K Factor	QK	Dir Factor	AAWDT	QW	Year
						2Axle	3+Axle	1Trail	2Trail							
<b>Fairfax County</b>																
(632) Forest Hill Rd	0.14	330	R								NA		NA			03/20/2003
						From: 29-1319 Berkley Rd										
(632) Belle Haven Rd	0.06	790	R								NA		NA			03/20/2003
						From: 29-1322 Belle Haven Rd										
(632) Belle Haven Rd	0.11	1100	R								NA		NA			03/20/2003
						From: 29-1315 Radcliff Rd										
(632) Belle Haven Rd	0.05	2700	R								NA		NA			03/20/2003
						From: 29-1358 Windsor Rd										
(632) Belle Haven Rd	0.47	7000	G	99%	0%	0%	0%	0%	0%	C	0.110	F	0.749	7500	G	2007
						From: 29-629 Ft Hunt Rd										
						To: Mt Vernon Mem Hwy										
(633) Kings Hwy South	1.56	14000	G	98%	1%	1%	0%	0%	0%	C	0.073	F	0.615	15000	G	2007
						From: 29-611 Telegraph Rd										
(633) Kings Hwy South	0.99	11000	G	98%	1%	1%	0%	0%	0%	F	0.083	F	0.544	12000	G	2007
						From: 29-723 Harrison Lane										
(633) Kings Hwy South	0.04	2800	R								NA		NA			1986
						From: SR 241 Kings Hwy										
						To: US 1 Richmond Hwy										
(634) Old Telegraph Rd	0.62	700	G	99%	0%	0%	0%	0%	0%	C	0.092	F	0.672	750	G	2007
						From: 29-611 W, Telegraph Rd										
(634) Old Telegraph Rd	0.63	2400	G	99%	0%	0%	0%	0%	0%	F	0.081	F	0.793	2600	G	2007
						From: 29-635 Hayfield Rd										
						To: 29-611 E, Telegraph Rd										
(635) Hayfield Rd	0.45	9800	G	98%	1%	1%	0%	0%	0%	F	0.094	F	0.501	11000	G	2007
						From: 29-611 E, Telegraph Rd										
(635) Hayfield Rd	0.61	11000	G	98%	1%	1%	0%	0%	0%	C	0.089	F	0.526	12000	G	2007
						From: 29-8690 Kingstowne Village Pkwy										
(635) Hayfield Rd	0.05	11000	G	98%	1%	1%	0%	0%	0%	C	0.089	F	0.526	12000	G	2007
						From: 0.61 MN 29-8690										
(635) Fleet Dr	0.73	8300	G	96%	2%	1%	0%	1%	0%	C	0.093	F	0.592	9000	G	2007
						From: 29-8113 Manchester Blvd; Gap										
(635) Fleet Dr	0.05	540	R								NA		NA			1985
						From: 29-613 N, Beulah St										
						To: 29-644 Franconia Rd										
						To: 29-7090 Franconia Station Ct										
(636) Hooes Rd	0.15	1300	G	99%	1%	1%	0%	0%	0%	F	0.112	F	0.765	1400	G	2007
						From: SR 123 Ox Rd										
(636) Hooes Rd	1.53	5900	G	99%	1%	1%	0%	0%	0%	C	0.137	F	0.786	6300	G	2007
						From: 29-611 Furnace Rd										
(636) Hooes Rd	1.30	17000	G	99%	1%	1%	0%	0%	0%	F	0.103	F	0.733	19000	G	2007
						From: 29-600 Silverbrook Rd										
(636) Hooes Rd	0.77	1900	G	97%	2%	0%	0%	0%	0%	C	0.116	F	0.922	2000	G	2007
						From: 29-7100 Fairfax County Parkway										
(636) Hooes Rd	0.29	660	G	97%	2%	0%	0%	0%	0%	F	0.108	F	0.592	710	G	2007
						From: 29-640 E, Gambrell Rd; Gap										
						To: 29-8948; Gap										
(636) Hooes Rd	2.42	410	G								NA		NA			2007
						From: Dead End; Gap										
						To: 29-638 S, Rolling Rd										
(637) Accotink Rd	0.70	580	R								NA		NA			1991
						From: 29-617 Backlick Rd										
						To: Cul-de-Sac										
(637) Accotink Rd	0.18	580	R								NA		NA			1991
						From: 29-611 Telegraph Rd										
						To: 29-741 Newington Rd										

Virginia Department of Transportation  
Traffic Engineering Division  
2007  
Annual Average Daily Traffic Volume Estimates By Section of Route  
Fairfax Maintenance Area

Route	Length	AADT	QA	4Tire	Bus	-----Truck-----				QC	K Factor	QK	Dir Factor	AAWDT	QW	Year	
						2Axle	3+Axle	1Trail	2Trail								
<b>Fairfax County</b>																	
(637) Newington Rd	0.52	5200	G	99%	0%	1%	0%	0%	0%	C	0.105	F	0.720	5600	G	2007	
						From: 29-741 Accotink Rd											
						To: 29-877 S, Cinderbed Rd											
(637) Cinder Bed Rd	1.00	2800	G	99%	0%	1%	0%	0%	0%	F	NA		NA			2007	
						From: 29-877 N, Newington Rd											
						To: Dead End											
(638) Pohick Rd	1.35	14000	G	98%	1%	1%	0%	0%	0%	F	0.101	F	0.506	15000	G	2007	
						From: US 1 Richmond Hwy											
						To: 29-790 Alban Rd											
(638) Rolling Rd	0.77	12000	G	98%	1%	1%	0%	0%	0%	C	0.097	F	0.631	13000	G	2007	
						From: 29-790 Pohick Rd											
						To: 29-6004 Creedmor Dr											
(638) Rolling Rd	0.84	14000	G	98%	1%	1%	0%	0%	0%	F	0.093	F	0.654	15000	G	2007	
						From: 29-6004 Creedmor Dr											
						To: 29-5644 Richfield Rd											
(638) Rolling Rd	0.55	22000	G	98%	1%	1%	0%	0%	0%	F	0.092	F	0.522	24000	G	2007	
						From: 29-5644 Richfield Rd											
						To: 29-636 Hoes Rd; 29-7100 Fairfax County Pkwy											
(638) Rolling Rd	1.01	20000	G	98%	1%	1%	0%	0%	0%	C	0.089	F	0.503	22000	G	2007	
						From: 29-7100 Fairfax County Pkwy; 29-7900											
						To: 29-4151 Springfield Village Dr											
(638) Rolling Rd	0.22	20000	G	98%	1%	1%	0%	0%	0%	F	0.088	F	0.502	22000	G	2007	
						From: 29-4151 Springfield Village Dr											
						To: 29-4153 Birmingham Lane											
(638) Rolling Rd	0.45	20000	G	98%	1%	1%	0%	0%	0%	F	0.087	F	0.507	21000	G	2007	
						From: 29-4153 Birmingham Lane											
						To: 29-3332 Greeley Blvd											
(638) Rolling Rd	0.48	26000	G	98%	1%	1%	0%	0%	0%	F	0.091	F	0.629	28000	G	2007	
						From: 29-3332 Greeley Blvd											
						To: 29-644 Old Keene Mill Rd											
(638) Rolling Rd	0.75	29000	G	99%	1%	1%	0%	0%	0%	F	0.078	F	0.545	31000	G	2007	
						From: 29-644 Old Keene Mill Rd											
						To: 29-777 Center Rd											
(638) Rolling Rd	1.16	32000	G	99%	1%	1%	0%	0%	0%	C	0.082	F	0.604	35000	G	2007	
						From: 29-777 Center Rd											
						To: 29-4450 Kenilworth Rd											
(638) Rolling Rd	0.62	25000	G	99%	1%	1%	0%	0%	0%	F	0.078	F	0.652	27000	G	2007	
						From: 29-4450 Kenilworth Rd											
						To: 29-620 Braddock Rd											
(639) Rolling Rd	0.46	NA									NA			NA			
						From: 29-5231 Chancellor Way											
						To: Dead End; Gap											
(639) Peacock Station Rd	0.26	490	R								NA			NA		09/09/1997	
						From: 29-676 Towlston Rd; Gap											
						To: 29-738 Old Dominion Dr											
(640) Sydenstricker Rd	1.02	7700	G	98%	1%	0%	0%	0%	0%	F	0.113	F	0.518	8200	G	2007	
						From: 29-644 Old Keene Mill Rd											
						To: 29-4521 Huntsman Blvd											
(640) Sydenstricker Rd	1.17	8400	G	98%	1%	0%	0%	0%	0%	C	0.106	F	0.545	9000	G	2007	
						From: 29-4521 Huntsman Blvd											
						To: 29-636 Hoes Rd											
(640) Gambrill Rd	0.13	9300	G	98%	1%	0%	0%	0%	0%	F	0.098	F	0.674	10000	G	2007	
						From: 29-636 Hoes Rd											
						To: 29-636 W, Hoes Rd											
(640) Gambrill Rd	1.01	9300	N	98%	1%	0%	0%	0%	0%	N	0.098	N	0.674	10000	N	2007	
						From: 29-636 W, Hoes Rd											
						To: 29-7100 Fairfax County Pkwy											
(640) Gambrill Ct	0.19	480	R								NA			NA		11/29/2001	
						From: 29-7100 Fairfax County Pkwy											
						To: 29-641 Pohick Rd											
						To: Dead End											
(641) Kincheloe Rd	1.12	900	R								NA			NA		11/29/2001	
						From: 29-641 Pohick Rd											
						To: 29-612 W, Old Yates Ford Rd											
(641) Kincheloe Rd	1.13	950	R								NA			NA		11/29/2001	
						From: 29-612 W, Old Yates Ford Rd											
						To: 1.12 MN 29-612											
(641) Kincheloe Rd	0.55	1300	R								NA			NA		11/29/2001	
						From: 1.12 MN 29-612											
						To: 29-615 Yates Ford Rd											
						To: SCL Clifton											

Virginia Department of Transportation  
Traffic Engineering Division  
2007  
Annual Average Daily Traffic Volume Estimates By Section of Route  
Fairfax Maintenance Area

Route	Length	AADT	QA	4Tire	Bus	-----Truck-----				QC	K Factor	QK	Dir Factor	AAWDT	QW	Year
						2Axle	3+Axle	1Trail	2Trail							
<b>Town of Clifton</b>																
(641) Kincheloe Rd	0.29	1300	N								NA		NA			11/29/2001
(641) Chapel Rd	0.30	990	G	96%	1%	2%	0%	0%	0%	C	0.097	F	0.522	1100	G	2007
<b>Fairfax County</b>																
(641) Chapel Rd	2.59	990	N	96%	1%	2%	0%	0%	0%	N	0.097	N	0.522	1100	N	2007
(641) Chapel Rd	0.41	2500	G	96%	1%	2%	0%	0%	0%	F	0.091	F	0.619	2700	G	2007
(641) Chapel Rd	0.18	2500	N	96%	1%	2%	0%	0%	0%	N	0.091	N	0.619	2700	N	2007
(641) Chapel Rd	0.04	NA									NA		NA			
(641) Pohick Rd	1.60	8200	G	97%	1%	1%	1%	1%	0%	F	0.097	F	0.571	8800	G	2007
(641) Pohick Rd	1.53	12000	G	97%	1%	1%	1%	1%	0%	F	0.108	F	0.701	13000	G	2007
(642) Lorton Rd	0.68	4100	G	82%	3%	2%	11%	3%	0%	F	0.095	F	0.581	4400	G	2007
(642) Lorton Rd	1.38	5400	G	82%	3%	2%	11%	3%	0%	C	0.093	F	0.706	5800	G	2007
(642) Lorton Rd	1.00	15000	G	82%	3%	2%	11%	3%	0%	F	0.079	F	0.692	16000	G	2007
(643) Henderson Rd	2.54	4700	G	97%	1%	1%	1%	0%	0%	F	0.147	F	0.837	5000	G	2007
(643) Henderson Rd	2.60	4400	G	97%	1%	1%	1%	0%	0%	C	0.109	F	0.745	4700	G	2007
(643) Old Ox Rd	0.30	2800	R								NA		NA			1995
(643) Lee Chapel Rd	1.05	11000	G	99%	0%	0%	0%	0%	0%	C	0.088	F	0.654	12000	G	2007
(643) Lee Chapel Rd	1.61	15000	G	99%	1%	0%	0%	0%	0%	C	0.091	F	0.601	16000	G	2007
(643) Lee Chapel Rd	0.54	28000	G	99%	1%	1%	0%	0%	0%	F	0.092	F	0.504	30000	G	2007
(643) Burke Centre Pkwy	0.68	22000	G	99%	1%	1%	0%	0%	0%	F	0.095	F	0.528	24000	G	2007
(643) Burke Centre Pkwy	0.68	29000	G	99%	1%	1%	0%	0%	0%	F	0.094	F	0.535	31000	G	2007
(643) Burke Centre Pkwy	1.54	24000	G	99%	1%	1%	0%	0%	0%	C	0.090	F	0.579	26000	G	2007
(643) Burke Centre Pkwy	0.66	9300	G	99%	1%	1%	0%	0%	0%	F	NA		10000	G	2007	
(644) Old Keene Mill Rd	0.94	9600	G	98%	0%	1%	0%	0%	0%	C	0.084	F	0.545	10000	G	2007

Virginia Department of Transportation  
Traffic Engineering Division  
2007  
Annual Average Daily Traffic Volume Estimates By Section of Route  
Fairfax Maintenance Area

Route	Length	AADT	QA	4Tire	Bus	-----Truck-----				QC	K Factor	QK	Dir Factor	AAWDT	QW	Year
						2Axle	3+Axle	1Trail	2Trail							
<b>Fairfax County</b>																
(644) Old Keene Mill Rd	0.41	29000	G	98%	0%	1%	0%	0%	0%	F	0.084	F	0.626	31000	G	2007
						From: 29-643 Lee Chapel Rd										
(644) Old Keene Mill Rd	0.17	29000	N	98%	1%	1%	0%	0%	0%	N	0.083	N	0.639	32000	N	2007
						From: 29-640 Sydenstricker Rd										
(644) Old Keene Mill Rd	0.88	29000	G	98%	1%	1%	0%	0%	0%	C	0.083	F	0.639	32000	G	2007
						From: Rolling Valley Commuter Lot										
(644) Old Keene Mill Rd	0.31	41000	G	98%	1%	1%	0%	0%	0%	F	0.084	F	0.635	44000	G	2007
						From: 29-4521 Huntsman Blvd										
(644) Old Keene Mill Rd	0.65	35000	G	98%	1%	1%	0%	0%	0%	F	0.080	F	0.648	37000	G	2007
						From: 29-1031 Hillside Rd										
(644) Old Keene Mill Rd	0.23	41000	G	98%	1%	1%	1%	0%	0%	F	0.078	F	0.638	44000	G	2007
						From: 29-638 Rolling Rd										
(644) Old Keene Mill Rd	0.81	42000	G	98%	1%	1%	1%	0%	0%	F	0.080	F	0.662	46000	G	2007
						From: 29-4131 Carleigh Pkwy										
(644) Old Keene Mill Rd	0.82	50000	G	98%	1%	1%	1%	0%	0%	F	0.082	F	0.666	54000	G	2007
						From: 29-3332 E. Greeley Blvd										
(644) Old Keene Mill Rd	0.39	50000	G	98%	1%	1%	1%	0%	0%	C	0.082	F	0.667	53000	G	2007
						From: 29-1179 Byron Ave										
(644) Old Keene Mill Rd	0.56	51000	G	98%	1%	1%	1%	0%	0%	F	0.08	F	0.667	55000	G	2007
						From: 29-1193 Hanover Ave										
(644) Franconia Rd	0.22	79000	G	98%	1%	1%	1%	0%	0%	F	0.075	F	0.659	85000	G	2007
						From: 29-617 Backlick Rd										
(644) Franconia Rd	0.24	69000	G	98%	1%	1%	0%	0%	0%	F	0.076	F	0.580	74000	G	2007
						From: I-95; I-395										
(644) Franconia Rd	0.67	39000	G	98%	1%	1%	0%	0%	0%	C	0.082	F	0.575	42000	G	2007
						From: 29-789 E. Loisdale Rd										
(644) Franconia Rd	0.43	40000	G	98%	1%	1%	0%	0%	0%	F	0.083	F	0.580	43000	G	2007
						From: 29-3579 Thomas Dr										
(644) Franconia Rd	0.29	29000	G	98%	1%	1%	0%	0%	0%	F	0.079	F	0.556	31000	G	2007
						From: 29-635 Fleet Dr										
(644) Franconia Rd	0.28	32000	G	99%	0%	0%	0%	0%	0%	F	0.077	F	0.547	34000	G	2007
						From: 29-718 Grovedale Dr										
(644) Franconia Rd	0.54	39000	G	99%	0%	0%	0%	0%	0%	F	0.086	F	0.549	41000	G	2007
						From: 29-613 W. Beulah St										
(644) Franconia Rd	1.32	21000	G	99%	0%	0%	0%	0%	0%	C	0.094	F	0.631	23000	G	2007
						From: 29-613 E. Van Dom St										
(644) Franconia Rd	0.31	17000	G	99%	0%	0%	0%	0%	0%	F	0.096	F	0.579	19000	G	2007
						From: 29-3290 Craft Rd										
(644) Franconia Rd	0.83	16000	G	99%	0%	0%	0%	0%	0%	F	0.097	F	0.565	17000	G	2007
						From: 29-997 Clermont Dr										
(644) Franconia Rd	0.52	14000	G	99%	0%	0%	0%	0%	0%	F	0.097	F	0.536	15000	G	2007
						From: 29-1625 Norton Rd										
						To: 29-611 Telegraph Rd										
(645) Wall Rd	0.69	3400	R								NA			NA		04/02/2002
						From: Dead End										
						To: 29-657 N. Centreville Rd										
(645) Lees Corner Rd	0.54	7000	G	99%	0%	0%	0%	0%	0%	F	0.108	F	0.859	7700	G	2007
						From: 29-657 S. Centreville Rd										
(645) Lees Corner Rd	1.19	7500	G	99%	0%	0%	0%	0%	0%	C	0.112	F	0.858	8100	G	2007
						From: 29-669 Thompson Rd										
						To: US 50 W, Lee Jackson Mem Hwy										

Virginia Department of Transportation  
Traffic Engineering Division  
2007  
Annual Average Daily Traffic Volume Estimates By Section of Route  
Fairfax Maintenance Area

Route	Length	AADT	QA	4Tire	Bus	-----Truck-----				QC	K Factor	QK	Dir Factor	AAWDT	QW	Year
						2Axle	3+Axle	1Trail	2Trail							
<b>Fairfax County</b>																
(645) Stringfellow Rd	1.44	23000	G	98%	1%	From: US 50 E, Lee Jackson Mem Hwy To: 29-4978 Melville Lane				F	0.092	F	0.542	25000	G	2007
(645) Stringfellow Rd	0.54	23000	G	98%	1%	From: 29-4978 Melville Lane To: 29-7735 Fair Lakes Blvd				C	0.095	F	0.552	25000	G	2007
(645) Stringfellow Rd	1.16	18000	G	98%	1%	From: 29-7735 Fair Lakes Blvd To: US 29 Lee Hwy				F	0.096	F	0.616	19000	G	2007
(645) Clifton Rd	0.73	16000	G	98%	0%	From: US 29 Lee Highway To: 29-620 W, Braddock Rd				F	0.099	F	0.774	17000	G	2007
(645) Clifton Rd	1.68	9400	G	98%	0%	From: 29-620 W, Braddock Rd To: 29-620 E, Braddock Rd				C	0.104	F	0.887	10000	G	2007
(645) Clifton Rd	1.14	9400	G	98%	0%	From: 29-620 E, Braddock Rd To: 29-654 Popes Head Rd				F	0.103	F	0.889	10000	G	2007
(645) Clifton Rd	0.63	9100	G	98%	0%	From: 29-654 Popes Head Rd To: 29-658 Compton Rd				F	0.105	F	0.842	9800	G	2007
<b>Town of Clifton</b>																
(645) Main St	0.39	9500	G	96%	1%	From: NCL Clifton To: 29-641 Kincheloe Rd				F	0.103	F	0.882	10000	G	2007
(645) Main St	0.25	7700	G	96%	1%	From: 29-641 Kincheloe Rd To: SCL Clifton				F	0.096	F	0.869	8300	G	2007
<b>Fairfax County</b>																
(645) Clifton Rd	2.91	3200	G	96%	1%	From: SCL Clifton To: 29-610 Wolf Run Shoals Rd				C	0.099	F	0.504	3500	G	2007
(645) Clifton Rd	1.65	5200	G	96%	1%	From: 29-610 Wolf Run Shoals Rd To: SR 123 Ox Rd				F	0.103	F	0.802	5600	G	2007
(645) Burke Lake Rd	1.08	8100	G	99%	0%	From: SR 123 Ox Rd To: 29-641 Fairfax County Pkwy				F	0.091	F	0.724	8700	G	2007
(645) Burke Lake Rd	1.82	11000	G	99%	0%	From: 29-641 Fairfax County Pkwy To: 29-5847 Coffey Woods Rd				C	0.089	F	0.652	12000	G	2007
(645) Burke Lake Rd	0.43	37000	G	99%	0%	From: 29-5847 Coffey Woods Rd To: 29-652 S, Burke Rd				F	0.089	F	0.62	40000	G	2007
(645) Burke Lake Rd	1.17	30000	G	99%	0%	From: 29-652 S, Burke Rd To: 29-638 Rolling Rd				F	0.089	F	0.509	32000	G	2007
(645) Burke Lake Rd	0.27	31000	G	99%	0%	From: 29-638 Rolling Rd To: 29-620 E, Braddock Rd				F	0.074	F	0.645	33000	G	2007
(646) Maple Branch Rd	0.74	4100	R			From: 29-612 Henderson Rd To: 29-645 Clifton Rd							NA			06/28/2001
(647) Hampton Rd	4.62	660	G	96%	1%	From: 29-643 Henderson Rd To: SR 123 Ox Rd				C	0.109	F	0.589	710	G	2007
(648) Edsall Rd	0.94	24000	G	97%	1%	From: 29-617 Backlick Rd To: 29-2246 Cherokee Ave				C	0.076	F	0.557	26000	G	2007
(648) Edsall Rd	0.23	39000	G	97%	1%	From: 29-2246 Cherokee Ave To: I-395				F	0.076	F	0.561	42000	G	2007
(648) Edsall Rd	0.30	30000	G	94%	1%	From: I-395 To: 29-2606 Beryl Rd				F	0.080	F	0.676	32000	G	2007
(648) Edsall Rd	1.08	18000	G	94%	1%	From: 29-2606 Beryl Rd To: WCL Alexandria				C	0.082	F	0.628	20000	G	2007



Virginia Department of Transportation  
Traffic Engineering Division  
2007  
Annual Average Daily Traffic Volume Estimates By Section of Route  
Fairfax Maintenance Area

Route	Length	AADT	QA	4Tire	Bus	-----Truck-----				QC	K Factor	QK	Dir Factor	AAWDT	QW	Year
						2Axle	3+Axle	1Trail	2Trail							
<b>Fairfax County</b>																
(649) Hummer Rd	1.03	11000	G	99%	1%	From: SR 236 Little River Tpke				F	0.087	F	0.669	12000	G	2007
(649) Annandale Rd	1.06	18000	G	99%	1%	From: 29-650 Gallows Rd				C	0.089	F	0.654	20000	G	2007
(649) Annandale Rd	0.63	16000	G	99%	1%	From: 29-2338 Graham Rd				F	0.087	F	0.667	17000	G	2007
(649) Annandale Rd	0.86	16000	G	99%	0%	From: 29-929 Holloman Rd				C	0.081	F	0.653	18000	G	2007
(649) Annandale Rd	0.63	16000	G	99%	0%	From: US 50 Arlington Blvd				F	0.076	F	0.548	17000	G	2007
(650) Annandale Rd	0.79	17000	G			From: SR 236 Little River Tpke					0.078	F	0.689	19000	G	2007
(650) Gallows Rd	0.37	30000	G			From: 29-711 Gallows Rd					0.078	F	0.545	33000	G	2007
(650) Gallows Rd	1.27	33000	G			From: 29-649 Hummer Rd					NA			36000	G	2007
(650) Gallows Rd	0.61	42000	G			From: I-495; 29-709					0.088	F	0.681	46000	G	2007
(650) Gallows Rd	0.80	41000	G			From: 29-8200 Willow Oaks					0.074	F	0.567	44000	G	2007
(650) Gallows Rd	0.53	36000	G			From: US 29 Lee Hwy					0.084	F	0.635	39000	G	2007
(650) Gallows Rd	0.93	38000	G			From: 29-2946 Belle Forest Dr					0.089	F	0.581	42000	G	2007
(650) Gallows Rd	0.40	35000	G	98%	1%	From: 29-695 Idylwood Rd				C	0.092	F	0.57	38000	G	2007
(650) Gallows Rd	0.62	40000	G	98%	1%	From: 29-769 S, Oak St				F	0.091	F	0.618	44000	G	2007
(650) Gallows Rd	0.08	24000	R			From: 29-7078 Gallows Rd					NA		NA			1995
(650) Gallows Rd	0.16	21000	R			From: 29-677 Gallows Branch Rd					NA		NA			1995
(650) Magarity Rd	0.79	8500	G	98%	1%	From: SR 7 Leesburg Pike 29-2724 Lisle Ave; Gap Terminus				C	0.091	F	0.523	9200	G	2007
(650) Magarity Rd	0.46	8800	G	98%	1%	From: 29-2701 Griffith Rd				F	0.112	F	0.594	9600	G	2007
(650) Magarity Rd	0.35	11000	G	98%	1%	From: 29-2718 Anderson Rd				F	0.118	F	0.535	12000	G	2007
(651) New Guinea Rd	0.37	23000	R			From: 29-694 Falls St					NA		NA			1991
(651) Premier Ct	0.09	9800	R			From: 29-653 Sideburn Rd					NA		NA			1991
(651) Guinea Rd	0.15	17000	N	99%	1%	From: Dead End; Gap					NA		NA			1991
(651) Guinea Rd	1.06	17000	G	99%	1%	From: 29-653, 29-6197 Roberts Parkway 29-7137 E, New Guinea Rd				N	0.093	N	0.653	18000	N	2007
(651) Guinea Rd	0.64	15000	G	99%	1%	From: 29-654 Zion Rd				C	0.093	F	0.653	18000	G	2007
(651) Guinea Rd	0.64	15000	G	99%	1%	From: 29-654 Zion Dr				F	0.102	F	0.877	17000	G	2007
						From: 29-652 S, Burke Rd										
						From: 29-652 N, Twinbrook Rd										
						From: 29-620 Braddock Rd										

Virginia Department of Transportation  
Traffic Engineering Division  
2007  
Annual Average Daily Traffic Volume Estimates By Section of Route  
Fairfax Maintenance Area

Route	Length	AADT	QA	4Tire	Bus	-----Truck-----				QC	K Factor	QK	Dir Factor	AAWDT	QW	Year
						2Axle	3+Axle	1Trail	2Trail							
<b>Fairfax County</b>																
(651) Guinea Rd	0.81	15000	G	99%	0%	1%	0%	0%	0%	C	0.112	F	0.883	16000	G	2007
						From: 29-620 Braddock Rd										
						To: 29-2430 Braeburn Dr										
(651) Guinea Rd	0.47	14000	G	99%	0%	1%	0%	0%	0%	C	0.107	F	0.906	15000	G	2007
						From: 29-1029 Stark Rd										
						To: SR 236 Little River Tpke										
(652) Burke Rd	1.70	7900	G	99%	1%	0%	0%	0%	0%	F	0.1	F	0.579	8500	G	2007
						From: 29-638 Rolling Rd										
						To: 29-8249										
(652) Burke Rd	1.02	11000	G	99%	1%	0%	0%	0%	0%	C	0.095	F	0.532	12000	G	2007
						From: 29-651 W, Guinea Rd										
(652) Twinbrook Rd	0.83	10000	G	99%	1%	0%	0%	0%	0%	F	0.097	F	0.658	11000	G	2007
						From: 29-620 E, Braddock Rd										
						To: 29-620 W, Braddock Rd										
(652) Burke Station Rd	0.67	9600	G	99%	1%	0%	0%	0%	0%	F	0.090	F	0.665	10000	G	2007
						From: SCL Fairfax										
(653) Roberts Parkway	1.22	19000	G									NA		NA		2007
						From: 29-641 Pohick Rd Non-Inventoried Fairfax County P										
						To: 29-651 N, Guinea Rd										
(653) Sideburn Rd	0.09	100	R									NA		NA		04/02/2002
						From: 29-651 E, New Guinea Rd										
						To: 29-651 W, New Guinea Rd										
(653) Sideburn Rd	0.55	3400	G	98%	1%	1%	0%	0%	0%	F	0.106	F	0.533	3600	G	2007
						From: 29-654 Zion Dr										
(653) Sideburn Rd	1.05	7400	G	98%	1%	1%	0%	0%	0%	C	0.112	F	0.6	8000	G	2007
						From: 29-620 W, Braddock Rd										
						To: 29-620 E, Braddock Rd										
(653) Roberts Rd	0.77	8800	G	98%	1%	1%	0%	0%	0%	F	0.095	F	0.648	9500	G	2007
						From: SCL Fairfax										
(654) Popes Head Rd	1.33	870	G	98%	1%	1%	0%	0%	0%	F	0.139	F	0.764	930	G	2007
						From: 29-645 Clifton Rd										
						To: 29-612 Colchester Rd										
(654) Popes Head Rd	1.61	2300	G	98%	1%	1%	0%	0%	0%	C	0.139	F	0.726	2400	G	2007
						From: 29-7100 Fairfax County Pkwy										
(654) Popes Head Rd	1.64	3900	G	98%	1%	1%	0%	0%	0%	F	0.152	F	0.716	4200	G	2007
						From: SR 123 S, Ox Rd										
						To: SR-123 N, Ox Rd										
(654) Zion Dr	0.80	12000	G	98%	1%	1%	0%	0%	0%	C	0.097	F	0.593	13000	G	2007
						From: 29-653 Sideburn Rd										
(654) Zion Rd	1.21	4900	G	98%	1%	1%	0%	0%	0%	F	0.094	F	0.512	5200	G	2007
						From: 29-651 Guinea Rd										
(655) Shirley Gate Rd	1.37	20000	G	99%	0%	1%	0%	0%	0%	C	0.097	F	0.720	22000	G	2007
						From: 29-620 Braddock Rd										
						To: US 29 Lee Hwy; Gap										
(655) Jermantown Rd	1.23	20000	G	98%	1%	1%	0%	0%	0%	C	0.102	F	0.694	22000	G	2007
						From: NCL Fairfax; Gap Terminus										
						To: SR 123 Ox Rd										
(655) Jermantown Rd	0.33	6000	R									NA		NA		1995
						From: 29-5608 Blake Lane										
(655) Blake Lane	0.11	4200	R									NA		NA		1995
						From: 29-4470 Palmer St										
(655) Blake Lane	0.67	25000	G	99%	1%	1%	0%	0%	0%	F	0.11	F	0.649	27000	G	2007
						From: 29-701 Sutton St										
(655) Blake Lane	0.82	23000	G	99%	1%	1%	0%	0%	0%	C	0.097	F	0.521	26000	G	2007
						From: US 29 Lee Hwy										

Virginia Department of Transportation  
Traffic Engineering Division  
2007  
Annual Average Daily Traffic Volume Estimates By Section of Route  
Fairfax Maintenance Area

Route	Length	AADT	QA	4Tire	Bus	-----Truck-----				QC	K Factor	QK	Dir Factor	AAWDT	QW	Year
						2Axle	3+Axle	1Trail	2Trail							
<b>Fairfax County</b>																
(656) Legato	0.22	520	R								NA			NA		01/23/2003
						From: US 29 Lee Hwy										
						To: 29-3211 Deming Dr										
(656) Legato Rd	0.19	1800	R								NA			NA		1987
						From: 29-4441 Ruffin Dr										
(656) Legato Rd	0.38	300	R								NA			NA		1991
						From: FR-253; Gap Terminus										
						To: 29-7700; Gap Terminus										
(656) Legato Rd	0.38	12000	R								NA			NA		1991
						From: 29-608 West Ox Rd										
						To: 29-620 Braddock Rd; SR 28 Sully Rd										
(657) Walney Rd	1.39	6600	R								NA			NA		1991
						From: 29-4831 Poplar Tree Rd										
(657) Walney Rd	0.44	11000	G	99%	1%	1%	0%	0%	0%	C	0.114	F	0.689	11000	G	2007
						From: 29-6530 Waverly Crossing Lane										
(657) Walney Rd	0.52	11000	G	99%	1%	1%	0%	0%	0%	F	0.115	F	0.692	11000	G	2007
						From: Westfields Blvd										
(657) Walney Rd	0.49	21000	G	99%	1%	1%	0%	0%	0%	F	0.096	F	0.588	22000	G	2007
						From: 29-6215 Willard Rd										
(657) Walney Rd	0.54	25000	G	99%	1%	1%	0%	0%	0%	F	0.086	F	0.569	27000	G	2007
						From: US 50 Lee Jackson Mem Hwy										
(657) Centreville Rd	0.20	27000	G	98%	1%	1%	0%	0%	0%	F	0.078	F	0.518	29000	G	2007
						From: 29-8390 Metrotech Dr										
(657) Centreville Rd	2.95	23000	G	98%	1%	1%	0%	0%	0%	C	0.085	F	0.515	25000	G	2007
						From: 29-608 N; Frying Pan Rd										
(657) Centreville Rd	1.21	29000	G	98%	1%	1%	0%	0%	0%	F	0.094	F	0.63	32000	G	2007
						From: 29-5320 Sunrise Valley Dr										
(657) Centreville Rd	0.35	43000	G	98%	1%	1%	0%	0%	0%	F	0.089	F	0.553	46000	G	2007
						From: SR 267 Dulles Toll Rd										
(657) Centreville Rd	0.34	39000	G	98%	1%	1%	0%	0%	0%	F	NA			42000	G	2007
						From: SCL Herndon; SR 228 Elden St										
						To: 29-621 Bull Run P.O. Rd										
(658) Compton Rd	2.84	1900	G	97%	0%	2%	1%	0%	0%	C	0.132	F	0.545	2000	G	2007
						From: 29-616 Ordway Rd										
(658) Compton Rd	0.04	6300	G	98%	1%	1%	0%	0%	0%	F	0.132	N	0.545	6700	G	2007
						From: SR 28 Centreville Rd										
(658) Compton Rd	1.96	5200	G	98%	1%	1%	0%	0%	0%	C	0.113	F	0.788	5600	G	2007
						From: 29-659 S, Union Mill Rd										
(658) Compton Rd	1.87	1400	G	98%	1%	1%	0%	0%	0%	F	0.108	F	0.682	1500	G	2007
						From: 29-645 Clifton Rd										
						To: Dead End										
(659) Union Mill Rd	1.10	70	R								NA			NA		1986
						From: 29-658 S, Compton Rd										
						To: 29-658 N, Compton Rd										
(659) Union Mill Rd	2.10	13000	G	99%	1%	0%	0%	0%	0%	C	0.099	F	0.695	14000	G	2007
						From: 29-620 Braddock Rd										
						To: 29-5590 Newman Rd										
(660) Fairfax Station Rd	0.79	810	G	97%	1%	2%	0%	0%	0%	F	0.109	F	0.644	870	G	2007
						From: 29-612 S, Colchester Rd										
(660) Fairfax Station Rd	0.14	980	G	97%	1%	2%	0%	0%	0%	F	0.116	F	0.623	1100	G	2007
						From: 29-612 N, Colchester Rd										
(660) Fairfax Station Rd	2.42	2300	G	97%	1%	2%	0%	0%	0%	C	0.097	F	0.676	2500	G	2007
						From: SR 123 Ox Rd; FR-951										

Virginia Department of Transportation  
Traffic Engineering Division  
2007  
Annual Average Daily Traffic Volume Estimates By Section of Route  
Fairfax Maintenance Area

Route	Length	AADT	QA	4Tire	Bus	-----Truck-----				QC	K Factor	QK	Dir Factor	AAWDT	QW	Year
						2Axle	3+Axle	1Trail	2Trail							
<b>Fairfax County</b>																
(660) Adare Dr	0.13	1800	R				From: SR 123 Ox Rd; FR-951				NA			NA		01/23/2003
(660) Adare Dr	0.04	880	R				From: 29-7002 W, John Ayres Dr				NA			NA		01/23/2003
(660) Adare Dr	0.03	750	R				From: 29-7000 Wood Thrush Ct				NA			NA		2003
(660) Adare Dr	0.25	NA					From: 29-7001 Fox Sparrow Ct				NA			NA		
(660) Adare Dr	0.06	140	R				From: 29-7002 E, John Ayres Dr				NA			NA		08/28/2001
(661) Old Lee Rd	0.96	6500	G	99%	1%	0%	0%	0%	0%	C	0.123	F	0.917	7000	G	2007
(661) Old Lee Rd	0.95	2100	G	99%	1%	0%	0%	0%	0%	F	NA			NA		2007
(661) Lee Rd	0.54	12000	G	99%	1%	0%	0%	0%	0%	F	NA			NA		2007
(662) Stone Rd	1.44	26000	G	98%	1%	1%	0%	0%	0%	C	0.100	F	0.675	28000	G	2007
(662) Poplar Tree Rd	0.94	20000	G	98%	1%	1%	0%	0%	0%	F	0.105	F	0.801	22000	G	2007
(662) Westfields Blvd	0.39	32000	G	98%	1%	1%	0%	0%	0%	F	0.087	F	0.618	35000	G	2007
(663) Miller Rd	1.46	3200	G	98%	1%	1%	1%	0%	0%	C	0.094	F	0.845	3500	G	2007
(664) Waples Mill Rd	1.93	4000	G	98%	1%	1%	0%	0%	0%	C	0.118	F	0.725	4400	G	2007
(664) Oakton Rd	0.96	7600	G	98%	1%	1%	0%	0%	0%	F	0.103	F	0.548	8300	G	2007
(665) Coppermine Rd	0.73	7000	R				From: 29-5320 Horse Pen Rd				NA			NA		08/02/2005
(665) Fox Mill Rd	0.23	5100	G	99%	0%	1%	0%	0%	0%	F	0.096	F	0.687	5600	G	2007
(665) Fox Mill Rd	0.33	1800	R				From: 29-2520 W, Greg Roy Lane				NA			NA		08/02/2006
(665) Fox Mill Rd	0.29	3200	G	99%	0%	1%	0%	0%	0%	F	0.096	F	0.575	3500	G	2007
(665) Fox Mill Rd	1.53	12000	G	99%	0%	1%	0%	0%	0%	C	0.095	F	0.506	14000	G	2007
(665) Fox Mill Rd	0.16	11000	R				From: 29-5731 John Milton Dr				NA			NA		1995
(665) Fox Mill Rd	2.72	8700	G	99%	0%	0%	0%	0%	0%	F	0.112	F	0.611	9500	G	2007
(665) Fox Mill Rd	1.65	7900	G	99%	0%	0%	0%	0%	0%	C	0.103	F	0.532	8600	G	2007
(665) Waples Mill Rd	1.04	7300	G	99%	0%	0%	0%	0%	0%	F	0.103	F	0.632	8000	G	2007
							From: 29-664 E, Oakton Rd									
							To: US 50 Lee Jackson Hwy									

Virginia Department of Transportation  
Traffic Engineering Division  
2007  
Annual Average Daily Traffic Volume Estimates By Section of Route  
Fairfax Maintenance Area

Route	Length	AADT	QA	4Tire	Bus	-----Truck-----				QC	K Factor	QK	Dir Factor	AAWDT	QW	Year
						2Axle	3+Axle	1Trail	2Trail							
<b>Fairfax County</b>																
(665) Waples Mill Rd	0.12	27000	G	99%	0%	From: US 50 Lee Jackson Hwy				F	0.087	F	0.629	29000	G	2007
(665) Waples Mill Rd	0.35	16000	G	99%	0%	To: 29-7230 Random Rd				F	0.101	F	0.719	17000	G	2007
(666) Monroe St	1.15	7400	G	99%	0%	From: US 29 Lee Hwy				C	0.12	F	0.838	8100	G	2007
(666) Monroe St	0.73	20000	G	99%	0%	To: 29-608; West Ox Rd				F	0.108	F	0.556	22000	G	2007
(667) Pinecrest Rd	0.04	3200	R			From: 29-665 Fox Mill Rd				NA			NA			06/21/2005
(667) Pinecrest Rd	0.04	130	R			To: SCL Herndon				NA			NA			06/24/2002
(667) Pinecrest Rd	0.14	1900	R			From: Dead End				NA			NA			06/24/2002
(667) Pinecrest Rd	0.27	4200	R			To: 29-6310 Pinecrest View Ct				NA			NA			06/24/2002
(667) Pinecrest Rd	0.06	3900	R			From: 29-6350 Farthingale Dr				NA			NA			06/24/2002
(667) Pinecrest Rd	0.04	3900	R			To: 29-6349 Lyme Bay Dr				NA			NA			06/24/2002
(667) Pinecrest Rd	0.09	3500	R			From: 29-6341 Fanieul Hall Ct				NA			NA			06/24/2002
(667) Pinecrest Rd	0.03	3000	R			To: 29-6347 Armada St				NA			NA			1997
(667) Pinecrest Rd	0.10	2900	R			From: 29-6340 Conquest Pl				NA			NA			1997
(667) Pinecrest Rd	0.11	3300	R			To: 29-6339 Kinship Dr				NA			NA			1997
(667) Pinecrest Rd	0.19	3100	R			From: 29-6311 W, Magna Carta Rd				NA			NA			06/24/2002
(667) Pinecrest Rd	0.62	490	R			To: 29-5340 Viking Dr				NA			NA			06/24/2002
(668) McLearn Rd	0.89	17000	G	98%	0%	From: Dulles Int Airport				C	0.091	F	0.639	19000	G	2007
(668) McLearn Rd	0.97	11000	G	98%	0%	To: 29-657 Centreville Rd				F	0.092	F	0.541	12000	G	2007
(669) Thompson Rd	0.84	1400	G	96%	0%	From: 29-608; West Ox Rd				F	0.116	F	0.737	1400	G	2007
(669) Thompson Rd	1.78	1500	G	96%	0%	To: 29-645 Lees Corner Rd				F	0.127	F	0.547	1700	G	2007
(669) Bennett Rd	1.38	1600	G	96%	0%	From: 29-7140; 29-7292 Tuckaway Dr				F	0.097	F	0.572	1700	G	2007
(669) Stuart Mill Rd	2.22	930	G	96%	0%	To: 29-608 S, West Ox Rd				C	0.103	F	0.833	1000	G	2007
(670) Mount Gilead Rd	0.15	890	R			From: 29-665 N, Fox Mill Rd				NA			NA			01/22/2003
						To: 29-665 S, Fox Mill Rd										
						From: 29-671 Birdfoot Lane										
						To: 29-620 Braddock Rd										
						From: 29-1166 Wharton Lane										

Virginia Department of Transportation  
Traffic Engineering Division  
2007  
Annual Average Daily Traffic Volume Estimates By Section of Route  
Fairfax Maintenance Area

Route	Length	AADT	QA	4Tire	Bus	Truck				QC	K Factor	QK	Dir Factor	AAWDT	QW	Year
						2Axle	3+Axle	1Trail	2Trail							
<b>Fairfax County</b>																
(670) Mount Gilead Rd	0.25	90	R								NA		NA			01/22/2003
From: 29-1166 Wharton Lane																
To: Dead End																
(671) Hunt Rd	0.31	310	R								NA		NA			06/24/2002
From: 29-665 Fox Mill Rd																
To: 29-4697 Lapham Dr																
(671) Hunt Rd	0.31	860	G							0.118	F	0.558	860	G		2007
From: 29-672 W, Vale Rd; 29-3727 Fox Den Lane																
(671) Vale Rd	1.07	5000	G	99%	0%	0%	0%	0%	0%	F	0.108	F	0.637	5400	G	2007
To: 29-672 E, Vale Rd																
(671) Stuart Mill Rd	1.10	1800	G	99%	0%	0%	0%	0%	0%	C	0.142	F	0.585	2000	G	2007
From: 29-669; Birdfoot Lane																
To: 29-669 Stuart Mill Rd																
(671) Birdfoot Lane	0.44	1800	G	99%	0%	0%	0%	0%	0%	F	0.128	F	0.869	2000	G	2007
To: 29-673 Lawyers Rd																
(672) Vale Rd	1.34	4900	G	99%	0%	0%	0%	0%	0%	F	0.109	F	0.571	5300	G	2007
From: 29-664 Waples Mill Rd																
To: 29-665 Fox Mill Rd																
(672) Vale Rd	0.52	4500	G	99%	0%	0%	0%	0%	0%	F	0.116	F	0.741	4900	G	2007
To: 29-671 Hunt Rd																
From: 29-671 Stuart Mill Rd																
(672) Vale Rd	1.55	6900	G	99%	0%	0%	0%	0%	0%	C	0.094	F	0.688	7600	G	2007
To: 29-674 S, Hunter Mill Rd																
From: 29-674 N, Hunter Mill Rd																
(672) Vale Rd	1.36	7200	G	99%	0%	0%	0%	0%	0%	F	0.105	F	0.579	7900	G	2007
To: WCL Vienna																
(673) McLearen Rd	0.19	7300	G	99%	0%	0%	0%	0%	0%	F	0.099	F	0.538	7900	G	2007
From: Dead End																
To: Dead End; Gap																
(673) Lawyers Rd	0.52	10000	G	99%	0%	0%	0%	0%	0%	F	0.112	F	0.608	11000	G	2007
From: 29-602 Reston Pkwy																
To: 29-4703 Steeplechase Dr																
(673) Lawyers Rd	0.90	10000	G	99%	0%	0%	0%	0%	0%	F	0.106	F	0.633	11000	G	2007
From: 29-4720 Soapstone Dr																
To: 29-671 Birdfoot Lane																
(673) Lawyers Rd	0.99	9400	G	99%	0%	0%	0%	0%	0%	C	0.108	F	0.760	10000	G	2007
From: 29-671 Birdfoot Lane																
To: 29-7490 Hunters Crest Way																
(673) Lawyers Rd	0.58	11000	G	99%	0%	0%	0%	0%	0%	F	0.104	F	0.542	12000	G	2007
From: 29-674 Hunters Mill Rd																
(673) Lawyers Rd	1.72	14000	G	99%	0%	0%	0%	0%	0%	C	0.101	F	0.543	15000	G	2007
To: WCL Vienna																
(673) Lawyers Rd	1.26	16000	G	99%	0%	0%	0%	0%	0%	F	0.083	F	0.514	18000	G	2007
To: SR 123 Chain Bridge Rd																
(674) Palmer St	0.08	170	G	98%	0%	2%	0%	0%	0%	F	0.185	F	0.635	190	G	2007
From: Dead End																
To: 29-1093																
(674) Palmer St	0.10	570	G	98%	0%	2%	0%	0%	0%	C	0.115	F	0.690	620	G	2007
From: 29-1093																
To: SR 123 Chain Bridge Rd																
(674) Hunter Mill Rd	1.43	19000	G	98%	1%	1%	0%	0%	0%	F	0.097	F	0.550	21000	G	2007
From: SR 123 Chain Bridge Rd																
To: 29-672 Vale Rd																
(674) Hunter Mill Rd	1.35	19000	G	98%	1%	1%	0%	0%	0%	C	0.097	F	0.518	20000	G	2007
From: 29-672 Vale Rd																
To: 29-673 Lawyers Rd																
(674) Hunter Mill Rd	0.88	20000	G	98%	1%	1%	0%	0%	0%	F	0.098	F	0.565	21000	G	2007
From: 29-673 Lawyers Rd																
To: 29-677 Hunter Station Rd																

Virginia Department of Transportation  
Traffic Engineering Division  
2007  
Annual Average Daily Traffic Volume Estimates By Section of Route  
Fairfax Maintenance Area

Route	Length	AADT	QA	4Tire	Bus	-----Truck-----				QC	K Factor	QK	Dir Factor	AAWDT	QW	Year
						2Axle	3+Axle	1Trail	2Trail							
<b>Fairfax County</b>																
(674) Hunter Mill Rd	0.34	20000	G	98%	0%	1%	0%	0%	0%	C	0.098	F	0.569	22000	G	2007
(674) Hunter Mill Rd	0.59	19000	R								NA		NA			1997
(674) Hunter Mill Rd	0.30	24000	G	98%	1%	1%	0%	0%	0%	F	0.101	F	0.615	26000	G	2007
(674) Hunter Mill Rd	0.34	13000	G	98%	1%	1%	0%	0%	0%	C	0.104	F	0.638	15000	G	2007
(674) Hunter Mill Rd	1.80	8300	G	99%	0%	1%	0%	0%	0%	C	0.097	F	0.717	9100	G	2007
(674) Springvale Rd	1.63	5700	G	98%	0%	1%	1%	0%	0%	F	0.086	F	0.544	6200	G	2007
(674) Springvale Rd	2.16	2200	G	98%	0%	1%	1%	0%	0%	C	0.080	F	0.509	2400	G	2007
(675) Sunset Hills Rd	0.94	35000	G	99%	0%	0%	0%	0%	0%	F	0.087	F	0.622	39000	G	2007
(675) Sunset Hills Rd	1.12	25000	G	99%	0%	0%	0%	0%	0%	F	0.092	F	0.504	27000	G	2007
(675) Sunset Hills Rd	1.40	9800	G	99%	0%	0%	0%	0%	0%	C	0.106	F	0.712	11000	G	2007
(675) Crowell Rd, Brown Mill	1.68	8200	G	99%	0%	0%	0%	0%	0%	F	0.116	F	0.592	9000	G	2007
(675) Beulah Rd	0.70	8700	G	99%	0%	0%	0%	0%	0%	C	0.111	F	0.637	9500	G	2007
(675) Beulah Rd	1.29	9500	G	99%	0%	0%	0%	0%	0%	F	0.088	F	0.528	10000	G	2007
(675) Beulah Rd	0.86	12000	G	99%	0%	0%	0%	0%	0%	F	0.087	F	0.545	13000	G	2007
(675) Park St	0.09	13000	G	99%	0%	0%	0%	0%	0%	F	0.095	F	0.607	14000	G	2007
(675) Park St	0.19	13000	G	99%	0%	0%	0%	0%	0%	F	0.094	F	0.61	14000	G	2007
(676) Clarks Crossing Rd	0.05	2300	R								NA		NA			09/09/1997
(676) Clarks Crossing Rd	0.26	2300	R								NA		NA			09/09/1997
(676) Clarks Crossing Rd	0.65	2100	R								NA		NA			1991
(676) Trap Rd	0.30	4900	G	99%	0%	1%	0%	0%	0%	F	0.096	F	0.553	5400	G	2007
(676) Trap Rd	0.93	5600	G	99%	0%	1%	0%	0%	0%	C	0.091	F	0.567	6100	G	2007
(676) Trap Rd	0.45	3200	R								NA		NA			09/09/1997
(676) Towlston Rd	0.81	3500	G	97%	0%	2%	1%	0%	0%	F	0.093	F	0.676	3800	G	2007

Virginia Department of Transportation  
Traffic Engineering Division  
2007  
Annual Average Daily Traffic Volume Estimates By Section of Route  
Fairfax Maintenance Area

Route	Length	AADT	QA	4Tire	Bus	-----Truck-----				QC	K Factor	QK	Dir Factor	AAWDT	QW	Year
						2Axle	3+Axle	1Trail	2Trail							
<b>Fairfax County</b>																
(676) Towlston Rd	1.01	1600	G	97%	0%	From: 29-683 Leigh Mill Rd				F	0.1	F	0.604	1700	G	2007
(676) Towlston Rd	0.45	310	G	97%	0%	From: 29-738 Old Dominion Dr				C	0.185	F	0.733	340	G	2007
						To: SR 193 Georgetown Pike										
(677) Hunter Station Rd	0.10	90	R			From: Dead End					NA			NA		09/09/1997
(677) Hunter Station Rd	0.23	780	G	99%	0%	From: 29-673 Lawyers Rd				F	0.151	F	0.696	850	G	2007
(677) Hunter Station Rd	0.86	560	G	99%	0%	From: 29-6324 Meadowood Dr				C	0.147	F	0.819	610	G	2007
(677) Meadowlark Rd	1.27	13000	R			From: 29-674 Hunter Mill Rd					NA			NA		1993
						To: Dead End										
(677) Old Courthouse Rd	0.94	5700	G	99%	1%	From: 29-675 Beulah Rd				C	0.126	F	0.813	6200	G	2007
(677) Old Courthouse Rd	0.68	8000	G	99%	1%	From: 29-724 Creek Crossing Rd				C	0.144	F	0.824	8700	G	2007
(677) Old Courthouse Rd	0.34	12000	G	99%	1%	From: NCL Vienna				F	0.116	F	0.869	13000	G	2007
						To: ECL Vienna										
(677) Old Courthouse Rd	0.88	18000	G	98%	1%	From: SR 123 Chain Bridge Rd				C	0.089	F	0.553	20000	G	2007
(677) Gallows Branch Rd	0.06	22000	G			From: 29-7078 Gallows Rd					NA			22000	G	2007
(677) Gallows Branch Rd	0.09	15000	G			From: 29-650 Gallows Rd					NA			15000	G	2007
						To: 29-926 Kidwell Dr										
(678) Atwood Rd	0.06	770	R			From: 29-702 Beulah Rd					NA			NA		09/09/1997
(678) Atwood Rd	0.13	790	R			From: 29-3844 Whitley Dr					NA			NA		09/09/1997
(678) Atwood Rd	0.09	770	R			From: 29-3845 Montague Dr					NA			NA		09/09/1997
(678) Atwood Rd	0.39	710	R			From: 29-3848 Carrington Lane					NA			NA		09/09/1997
						To: SR 7 Leesburg Pike										
(679) Crestview Dr	0.75	11000	G	100%	0%	From: NCL Herndon				C	0.101	F	0.639	12000	G	2007
						To: Loudoun County Line										
(680) Stuart Rd	0.90	4300	R			From: 29-606 Baron Cameron Ave					NA			NA		09/09/1997
(680) Stuart Rd	0.09	2800	R			From: 29-5770 Stuart Ridge Rd					NA			NA		09/09/1997
(680) Shaker Woods Rd	1.67	2700	R			From: 29-5772 Cheviot Dr					NA			NA		09/09/1997
						To: 29-604 Sugarland Rd										
(681) Walker Rd	1.99	7600	G	98%	0%	From: 29-743 Colvin Run Rd				C	0.084	F	0.523	8300	G	2007
(681) Walker Rd	2.05	3000	G	98%	1%	From: SR 193 Georgetown Pike				C	0.097	F	0.741	3300	G	2007
						To: 29-603 Beach Mill Rd										
(682) Arnon Chapel Rd/Weant	2.13	2500	R			From: 29-681 Walker Rd					NA			NA		09/09/1997
						To: Dead End										



Virginia Department of Transportation  
Traffic Engineering Division  
2007  
Annual Average Daily Traffic Volume Estimates By Section of Route  
Fairfax Maintenance Area

Route	Length	AADT	QA	4Tire	Bus	-----Truck-----				QC	K Factor	QK	Dir Factor	AAWDT	QW	Year
						2Axle	3+Axle	1Trail	2Trail							
<b>Fairfax County</b>																
(683) Leigh Mill Rd	0.92	1100	G	99%	0%	0%	0%	0%	0%	F	0.117	F	0.555	1300	G	2007
			From: SR-193 W. Georgetown Pike													
(683) Leigh Mill Rd	0.63	1100	G	99%	0%	0%	0%	0%	0%	C	0.104	F	0.612	1300	G	2007
			From: 29-1125 Millwood Rd													
(683) Leigh Mill Rd	0.16	1100	G	99%	0%	0%	0%	0%	0%	F	0.094	F	0.663	1200	G	2007
			From: 29-6120 Kelso Rd													
(683) Leigh Mill Rd	0.34	1300	G	99%	0%	0%	0%	0%	0%	F	0.103	F	0.799	1500	G	2007
			From: 29-5703 White Chimney Lane													
(683) Leigh Mill Rd	0.27	1500	G	99%	0%	0%	0%	0%	0%	F	0.107	F	0.774	1700	G	2007
			From: 29-5097 Peppertree Dr													
(683) Bellview Rd	1.78	1600	R									NA		NA		1995
			From: 29-676 N. Towlston Rd													
			To: 29-676 S. Towlston Rd													
			To: SR-193 E. Georgetown Pike													
(684) Spring Hill Rd	0.22	3900	R									NA		NA		1991
			From: Dead End													
			To: SR 7 Leesburg Pike; FR-913													
(684) Spring Hill Rd	1.05	15000	G	98%	0%	1%	0%	0%	0%	C	0.093	F	0.656	16000	G	2007
			From: SR 7 Leesburg Pike; FR-913													
(684) Spring Hill Rd	1.03	7100	G	98%	0%	1%	0%	0%	0%	F	0.086	F	0.595	7800	G	2007
			From: 29-694 Lewinsville Rd													
(684) Spring Hill Rd	0.71	2000	G	98%	0%	1%	0%	0%	0%	F	0.103	F	0.537	2200	G	2007
			From: 29-738 Old Dominion Dr													
			To: SR 193 Georgetown Pike													
(685) Swinks Mill Rd	0.48	5000	G	99%	0%	1%	0%	0%	0%	F	0.114	F	0.675	5500	G	2007
			From: 29-694 Lewinsville Rd													
(685) Swinks Mill Rd	1.03	5200	G	99%	0%	1%	0%	0%	0%	C	0.109	F	0.643	5600	G	2007
			From: 29-738 Old Dominion Dr													
			To: SR 193 Georgetown Pike													
(686) Balls Hill Rd	0.73	3300	G	98%	0%	1%	0%	0%	0%	F	0.1	F	0.508	3700	G	2007
			From: 29-694 Lewinsville Rd													
(686) Balls Hill Rd	0.94	6800	G	98%	0%	1%	0%	0%	0%	C	0.082	F	0.506	7400	G	2007
			From: 29-738 Old Dominion Dr													
			To: SR 193 Georgetown Pike; FR-268													
(687) Churchill Rd	0.22	1400	R									NA		NA		1997
			From: 29-3212 Delf Dr													
(687) Churchill Rd	0.07	1500	R									NA		NA		1997
			From: 29-3204 Clover Dr													
(687) Churchill Rd	0.57	3600	G	99%	0%	1%	0%	0%	0%	F	0.108	F	0.535	3900	G	2007
			From: 29-686 Balls Hill Rd													
(687) Churchill Rd	0.52	6300	G	99%	0%	1%	0%	0%	0%	C	0.105	F	0.562	6900	G	2007
			From: 29-3141 Dead Run Dr													
(687) Old Chain Bridge Rd	0.05	9200	G	99%	0%	1%	0%	0%	0%	F	0.103	N	0.515	9600	G	2007
			From: SR 123 Dolley Madison Blvd													
(687) Old Chain Bridge Rd	0.18	8300	G	99%	0%	1%	0%	0%	0%	F	0.103	F	0.515	9100	G	2007
			From: 29-1825 Fleetwood Rd													
			To: 29-3547 Chain Bridge Rd													
(688) Potomac School Rd	0.14	2100	R									NA		NA		09/09/1997
			From: Dead End													
(688) Potomac School Rd	0.06	2500	R									NA		NA		09/09/1997
			From: 29-3956 Evermay Dr													
(688) Potomac School Rd	0.08	2800	R									NA		NA		09/09/1997
			From: 29-3947													
			To: 29-3955													

Virginia Department of Transportation  
Traffic Engineering Division  
2007  
Annual Average Daily Traffic Volume Estimates By Section of Route  
Fairfax Maintenance Area

Route	Length	AADT	QA	4Tire	Bus	-----Truck-----				QC	K Factor	QK	Dir Factor	AAWDT	QW	Year
						2Axle	3+Axle	1Trail	2Trail							
<b>Fairfax County</b>																
(688) Potomac School Rd	0.09	3600	R											NA		09/09/1997
(689) Linway Terrace	0.34	5800	G											NA	5800	G 2007
(689) Linway Terrace	0.53	3900	G	99%	1%	1%	0%	0%	0%	C	0.1	F	0.534	4300	G	2007
(689) Chesterbrook Rd	0.96	6900	G	99%	1%	1%	0%	0%	0%	F	0.134	F	0.729	7500	G	2007
(690) Old Chesterbrook Rd	0.46	2900	G	99%	0%	1%	0%	0%	0%	F	0.123	F	0.528	3200	G	2007
(690) Old Chesterbrook Rd	0.72	2700	G	99%	0%	1%	0%	0%	0%	C	0.125	F	0.537	3000	G	2007
(690) Old Chesterbrook Rd	0.46	2100	G	99%	0%	1%	0%	0%	0%	F	0.126	F	0.532	2300	G	2007
(690) Park Rd; Vermont Ave	0.47	2400	R											NA		10/24/2005
(691) Rockingham Rd	0.07	300	R											NA		06/26/2002
(691) Rockingham Rd	0.12	460	R											NA		06/28/2002
(691) Rockingham St	0.23	450	R											NA		06/26/2002
(691) Rockingham St	0.26	530	R											NA		06/26/2002
(691) Rhode Island Ave	0.03	420	R											NA		06/26/2002
(691) Massachusetts Ave	0.27	800	R											NA		06/26/2002
(691) Vermont Ave	0.07	870	R											NA		06/24/2002
(691) Valley Wood Rd	0.01	1500	R											NA		10/24/2005
(691) Franklin Park Rd	0.36	910	R											NA		06/24/2002
(691) Franklin Park Rd	0.10	540	R											NA		06/24/2002
(691) Franklin Park Rd	0.05	620	R											NA		06/24/2002
(692) Roosevelt St	0.07	1500	R											NA		06/24/2002
(692) Roosevelt St	0.07	1500	R											NA		06/24/2002
(692) Roosevelt St	0.06	1500	R											NA		06/24/2002
(692) Roosevelt St	0.06	1600	R											NA		06/24/2002

Virginia Department of Transportation  
Traffic Engineering Division  
2007  
Annual Average Daily Traffic Volume Estimates By Section of Route  
Fairfax Maintenance Area

Route	Length	AADT	QA	4Tire	Bus	-----Truck-----				QC	K Factor	QK	Dir Factor	AAWDT	QW	Year
						2Axle	3+Axle	1Trail	2Trail							
<b>Fairfax County</b>																
(692) Roosevelt St	0.06	3300	R				From: 29-1823 Leeland Dr				NA			NA		09/09/1997
(692) Roosevelt St	0.03	3400	R				From: 29-1187 Trinidad St				NA			NA		09/09/1997
							To: Arlington County Line									
(693) Westmoreland St	0.52	7600	G	98%	1%	1%	0%	0%	0%	F	0.119	F	0.595	8400	G	2007
(693) Westmoreland St	0.58	10000	G	98%	1%	1%	0%	0%	0%	F	0.124	F	0.537	11000	G	2007
							From: 29-703 Haycock Rd									
(693) Westmoreland St	0.39	12000	G	98%	1%	1%	0%	0%	0%	C	0.111	F	0.511	13000	G	2007
							From: 29-695 Kirby Rd									
(693) Westmoreland St	0.38	12000	G	98%	1%	1%	0%	0%	0%	F	0.109	F	0.561	13000	G	2007
							From: 29-2672 Lemon Rd									
(693) Westmoreland St	0.42	12000	G	98%	1%	1%	0%	0%	0%	F	0.114	F	0.519	13000	G	2007
							From: 29-3285 Southridge Dr									
(693) Westmoreland St	0.24	14000	G	98%	1%	1%	0%	0%	0%	F	0.109	F	0.548	15000	G	2007
							From: 29-690 Old Chesterbrook Rd									
							To: 29-3547 Chain Bridge Rd									
(694) Lewinsville Rd	1.42	10000	G	99%	0%	1%	0%	0%	0%	F	0.095	F	0.657	11000	G	2007
							From: SR 7 Leesburg Pike									
(694) Lewinsville Rd	1.03	13000	G	99%	0%	1%	0%	0%	0%	F	0.097	F	0.621	14000	G	2007
							From: 29-684 Spring Hill Rd									
(694) Lewinsville Rd	1.01	14000	G	99%	0%	1%	0%	0%	0%	C	0.094	F	0.598	15000	G	2007
							From: 29-3913 Elsinore Rd									
(694) Great Falls St	0.19	21000	G	99%	0%	1%	0%	0%	0%	F	0.089	F	0.525	23000	G	2007
							From: SR 123 Dolley Madison Blvd									
(694) Great Falls St	0.32	14000	G	99%	0%	1%	0%	0%	0%	F	0.099	F	0.573	15000	G	2007
							From: 29-3547 Chain Bridge Rd									
(694) Great Falls St	0.21	14000	G	99%	0%	1%	0%	0%	0%	F	0.118	F	0.598	16000	G	2007
							From: 29-650 Magarity Rd									
(694) Great Falls St	0.41	14000	G	99%	0%	1%	0%	0%	0%	F	0.118	F	0.600	15000	G	2007
							From: 29-2768 Baldwin Dr									
(694) Great Falls St	0.45	14000	G	99%	0%	1%	0%	0%	0%	C	0.116	F	0.585	15000	G	2007
							From: 29-3285 Southridge Dr									
(694) Great Falls St	0.23	14000	G	99%	0%	1%	0%	0%	0%	F	0.111	F	0.544	15000	G	2007
							From: 29-2672 Lemon Rd									
(694) Great Falls St	0.55	12000	G	99%	0%	1%	0%	0%	0%	F	0.111	F	0.549	14000	G	2007
							From: 29-695 Kirby Rd									
(694) Great Falls St	0.60	8600	G	99%	0%	1%	0%	0%	0%	F	0.114	F	0.538	9400	G	2007
							From: 29-703 Haycock Rd									
							To: NCL Falls Church									
(695) Idylwood Rd	0.04	110	R				From: 29-4363 Richelieu Dr				NA			NA		1997
(695) Idylwood Rd	0.04	20	R				From: 29-5042 Craig Ct				NA			NA		1997
							To: Dead End; Gap									
(695) Idylwood Rd	0.07	40	R				From: Cul-de-Sac; Gap				NA			NA		1997
							To: 29-6956 Benedictine Ct									
(695) Idylwood Rd	0.15	320	R				From: 29-896 Williams Ave				NA			NA		1997
							From: 29-896 Williams Ave									
(695) Idylwood Rd	0.20	650	R				From: 29-896 Williams Ave				NA			NA		1997
							To: 29-698 Cedar Lane									

Virginia Department of Transportation  
Traffic Engineering Division  
2007  
Annual Average Daily Traffic Volume Estimates By Section of Route  
Fairfax Maintenance Area

Route	Length	AADT	QA	4Tire	Bus	-----Truck-----				QC	K Factor	QK	Dir Factor	AAWDT	QW	Year
						2Axle	3+Axle	1Trail	2Trail							
<b>Fairfax County</b>																
(695) Idylwood Rd	0.36	3700	G	98%	0%	1%	0%	0%	0%	F	0.091	F	0.533	4000	G	2007
			From: 29-698 Cedar Lane													
(695) Idylwood Rd	1.60	12000	G	98%	0%	1%	0%	0%	0%	C	0.099	F	0.517	13000	G	2007
			From: 29-650 Gallows Rd													
(695) Idylwood Rd	1.20	10000	G	98%	0%	1%	0%	0%	0%	F	0.093	F	0.525	11000	G	2007
			From: SR 7 Leesburg Pike													
(695) Kirby Rd	0.60	12000	G	98%	0%	1%	0%	0%	0%	F	0.098	F	0.547	13000	G	2007
			From: 29-694 Great Falls St													
(695) Kirby Rd	0.56	12000	G	98%	1%	1%	0%	0%	0%	F	0.110	F	0.609	14000	G	2007
			From: 29-693 Westmoreland St													
(695) Kirby Rd	0.63	10000	G	98%	1%	1%	0%	0%	0%	C	0.107	F	0.591	11000	G	2007
			From: 29-2807 Birch Rd													
(695) Kirby Rd	0.38	11000	G	98%	1%	1%	0%	0%	0%	F	0.113	F	0.585	12000	G	2007
			From: 29-690 S; Chesterbrook Rd													
(695) Kirby Rd	1.51	6200	G	98%	1%	1%	0%	0%	0%	F	0.124	F	0.543	6700	G	2007
			From: 29-689 N; Chesterbrook Rd													
			To: SR 123 Chain Bridge Rd													
(696) Wolftrap Rd	0.75	2900	G	99%	1%	0%	0%	0%	0%	C	0.200	F	0.685	3200	G	2007
			From: ECL Vienna													
(696) Wolftrap Rd	0.26	1500	G	99%	1%	0%	0%	0%	0%	F	0.138	F	0.738	1700	G	2007
			From: 29-697 Woodford Rd													
(696) Wolftrap Rd	0.15	670	G	99%	1%	0%	0%	0%	0%	F	0.127	F	0.782	730	G	2007
			From: 29-697 Woolford Rd													
(696) Wolftrap Rd	0.32	3100	G	99%	1%	0%	0%	0%	0%	F	0.169	F	0.581	3400	G	2007
			From: 29-837 Lord Fairfax Rd													
(696) Wolftrap Rd	0.25	3100	N	99%	1%	0%	0%	0%	0%	N	0.169	N	0.581	3400	N	2007
			From: Dead End; Gap Terminus													
(696) Wolftrap Rd	0.25	3100	N	99%	1%	0%	0%	0%	0%	N	0.169	N	0.581	3400	N	2007
			From: 29-650 Gallows Rd													
(696) Wolftrap Rd	0.25	3100	N	99%	1%	0%	0%	0%	0%	N	0.169	N	0.581	3400	N	2007
			From: Dead End													
(697) Woodford Rd	0.50	6500	G	99%	0%	1%	0%	0%	0%	F	0.12	F	0.870	7100	G	2007
			From: 29-677 Courthouse Rd													
(697) Woodford Rd	0.39	6000	G	99%	0%	1%	0%	0%	0%	F	0.110	F	0.626	6500	G	2007
			From: 29-696 Wolftrap Rd													
(697) Electric Ave	0.69	11000	G	99%	0%	1%	0%	0%	0%	C	0.102	F	0.732	12000	G	2007
			From: 29-5073 Connirae Lane													
(697) Electric Ave	0.23	6300	G	99%	0%	1%	0%	0%	0%	F	0.099	F	0.593	6800	G	2007
			From: 29-698 Cedar Lane													
(697) Railroad St	0.18	60	R											NA		1997
			From: 29-650 Gallows Rd													
(697) Railroad St	0.03	30	R											NA		1997
			From: 29-1119; 4th Pl													
(697) Railroad St	0.10	30	R											NA		1997
			From: Dead End; Gap Terminus													
(697) Railroad St	0.10	30	R											NA		1997
			From: 29-1263 Morgan La; Gap Terminus													
			To: Dead End													
(698) Cedar Lane	0.53	7500	G	98%	1%	1%	0%	0%	0%	F	0.103	F	0.529	8100	G	2007
			From: US 50 Arlington Blvd													
(698) Cedar Lane	0.39	13000	G	98%	1%	1%	0%	0%	0%	F	0.085	F	0.623	15000	G	2007
			From: US 29 Lee Hwy													
(698) Cedar Lane	1.80	17000	G	98%	1%	1%	0%	0%	0%	C	0.103	F	0.678	18000	G	2007
			From: 29-744 Hilltop Rd													
(698) Cedar Lane	0.23	10000	G	98%	1%	1%	0%	0%	0%	F	0.101	F	0.826	11000	G	2007
			From: 29-697 Electric Ave													
(698) Cedar Lane	0.23	10000	G	98%	1%	1%	0%	0%	0%	F	0.101	F	0.826	11000	G	2007
			From: 29-769 Oak St													

Virginia Department of Transportation  
Traffic Engineering Division  
2007  
Annual Average Daily Traffic Volume Estimates By Section of Route  
Fairfax Maintenance Area

Route	Length	AADT	QA	4Tire	Bus	-----Truck-----				QC	K Factor	QK	Dir Factor	AAWDT	QW	Year
						2Axle	3+Axle	1Trail	2Trail							
<b>Fairfax County</b>																
(698) Cedar Lane	0.08	9300	G								NA		9300	G	2007	
(699) Prosperity Ave	2.01	14000	G	99%	0%	0%	0%	0%	0%	C	0.107	F	0.745	15000	G	2007
(699) Prosperity Avenue	0.62	22000	G	96%	1%	1%	1%	1%	0%	C	0.088	F	0.637	24000	G	2007
(699) Prosperity Ave	0.07	15000	G	96%	1%	1%	1%	1%	0%	F	0.093	F	0.632	16000	G	2007
(700) Hunter Rd	0.24	750	R								NA		NA		11/08/2005	
(700) Hunter Rd	0.32	750	R								NA		NA		1991	
(701) Sutton Rd	1.05	6200	G	98%	1%	1%	0%	0%	0%	C	0.114	F	0.573	6800	G	2007
(701) Five Oaks Rd	0.47	390	R								NA		NA		1997	
(702) Beulah Rd	0.75	6000	G	99%	0%	0%	1%	0%	0%	C	0.103	F	0.594	6600	G	2007
(702) Forestville Dr	0.09	920	R								NA		NA		01/23/2006	
(702) Forestville Dr	0.12	510	R								NA		NA		01/23/2006	
(702) Forestville Dr	0.12	350	R								NA		NA		01/23/2006	
(702) Forestville Dr	0.10	100	R								NA		NA		1996	
(703) Shreve Rd	1.23	7700	G	98%	0%	1%	0%	0%	0%	C	0.106	F	0.643	8400	G	2007
(703) Shreve Rd	0.67	7700	G	98%	1%	1%	0%	0%	0%	C	0.104	F	0.612	8400	G	2007
(703) Shreve Rd	0.44	10000	G	98%	0%	1%	0%	0%	0%	F	0.097	F	0.629	11000	G	2007
(703) Haycock Rd	0.80	13000	G	98%	1%	1%	0%	0%	0%	C	0.104	F	0.517	14000	G	2007
(703) Haycock Rd	0.43	6300	G	98%	1%	1%	0%	0%	0%	F	0.109	F	0.507	6900	G	2007
(703) Haycock Rd	0.17	1000	R								NA		NA		09/09/1997	
(703) Haycock Rd	0.03	190	R								NA		NA		1997	
(703) Haycock Rd	0.01	20	R								NA		NA		1997	
(703) Haycock Rd	0.14	30	R								NA		NA		1997	
(703) Haycock Rd	0.05	810	R								NA		NA		10/20/2005	

Virginia Department of Transportation  
Traffic Engineering Division  
2007  
Annual Average Daily Traffic Volume Estimates By Section of Route  
Fairfax Maintenance Area

Route	Length	AADT	QA	4Tire	Bus	Truck				QC	K Factor	QK	Dir Factor	AAWDT	QW	Year
						2Axle	3+Axle	1Trail	2Trail							
<b>Fairfax County</b>																
(703) Haycock Rd	0.07	960	R								NA			NA		10/20/2005
(703) Haycock Rd	0.03	10	R								NA			NA		1986
(704) Hollywood Rd	0.79	3100	R								NA			NA		01/23/2006
(705) West St S	0.40	6900	G	98%	1%	1%	0%	0%	0%	C	0.100	F	0.575	7600	G	2007
(705) West St S	0.40	5200	G	98%	1%	1%	0%	0%	0%	F	0.101	F	0.647	5700	G	2007
(706) Bennett Dr	0.18	690	R								NA			NA		07/18/2002
(707) Wimsatt Rd	0.47	2400	R								NA			NA		1986
(708) Kerns Rd	0.55	4200	G	98%	1%	1%	0%	0%	0%	C	0.119	F	0.586	4600	G	2007
(708) Kerns Rd	0.08	1700	R								NA			NA		09/09/1997
(708) Kerns Rd	0.05	1500	R								NA			NA		09/09/1997
(708) Kerns Rd	0.06	1700	R								NA			NA		09/09/1997
(708) Kerns Rd	0.09	1300	R								NA			NA		09/09/1997
(708) Kerns Rd	0.05	940	R								NA			NA		09/09/1997
(708) Kerns Rd	0.03	820	R								NA			NA		09/09/1997
(708) Kerns Rd	0.08	650	R								NA			NA		1997
(708) Kerns Rd	0.13	390	R								NA			NA		1997
(708) Lily Dhu Lane	0.15	130	R								NA			NA		1997
(709) Tobin Rd	0.44	5900	R								NA			NA		1991
(709) Woodburn Rd	0.41	13000	G	99%	0%	0%	0%	0%	0%	C	0.11	F	0.846	14000	G	2007
(710) Wakefield Chapel Rd	0.72	13000	G	99%	1%	0%	0%	0%	0%	F	0.103	F	0.814	14000	G	2007
(710) Wakefield Chapel Rd	1.13	12000	G	99%	1%	0%	0%	0%	0%	C	0.109	F	0.854	13000	G	2007
(711) Gallows Rd	0.90	15000	G	99%	0%	1%	0%	0%	0%	C	0.089	F	0.582	16000	G	2007

Virginia Department of Transportation  
Traffic Engineering Division  
2007  
Annual Average Daily Traffic Volume Estimates By Section of Route  
Fairfax Maintenance Area

Route	Length	AADT	QA	4Tire	Bus	-----Truck-----				QC	K Factor	QK	Dir Factor	AAWDT	QW	Year
						2Axle	3+Axle	1Trail	2Trail							
<b>Fairfax County</b>																
(712) Columbia Rd	0.06	60	R								NA			NA		1986
						From: Dead End										
(712) Columbia Rd	0.06	250	R								NA			NA		1986
						From: 29-3021 Bostwick Dr										
(712) Columbia Rd	0.98	1500	G	98%	1%	1%	0%	0%	0%	C	0.14	F	0.779	1600	G	2007
						From: 29-620 Braddock Rd										
(712) Old Columbia Pike	0.55	4900	G	98%	1%	1%	0%	0%	0%	C	0.114	F	0.763	5400	G	2007
						From: SR 236 Little River Tpke										
(712) Old Columbia Pike	0.60	4100	G	98%	1%	1%	0%	0%	0%	F	0.106	F	0.809	4500	G	2007
						From: 29-4001 Sleepy Hollow Rd										
						To: 29-613 Lincolnia Rd										
(713) Beaugard St	0.16	0	R								NA			NA		1991
						From: Dead End										
(713) Beaugard St	0.13	34000	G	97%	1%	1%	0%	0%	0%	F	0.068	F	0.530	37000	G	2007
						From: SR 236 Little River Tpke										
(713) North Chambliss St	0.12	14000	G	97%	1%	1%	0%	0%	0%	C	0.081	F	0.639	16000	G	2007
						From: 29-2532 Beaugard St										
						To: 29-613 Lincolnia Rd										
(714) Glen Carlyn Rd	0.68	11000	G	99%	0%	0%	0%	0%	0%	C	0.098	F	0.671	12000	G	2007
						From: SR 7 Leesburg Pike										
						To: Arlington County Line; 00-6735										
(715) Clinton Pl	0.09	60	R								NA			NA		1997
						From: 29-937 Douglas Dr										
						To: Dead End										
(716) Seminary Rd	0.43	25000	G	98%	1%	1%	0%	0%	0%	C	0.080	F	0.529	27000	G	2007
						From: NCL Alexandria										
						To: 29-1845 Scoville St; Armet St										
(716) Seminary Rd	0.17	4800	R								NA			NA		1986
						From: 29-1849 Center Lane										
(716) Seminary Rd	0.07	1100	R								NA			NA		1986
						From: SR 7 Leesburg Pike										
(717) Utterback Store Rd	0.70	2900	G	98%	0%	1%	1%	1%	0%	C	0.155	F	0.547	3200	G	2007
						From: SR 7 Leesburg Pike										
(717) Utterback Store Rd	2.30	1900	G	98%	0%	1%	1%	1%	0%	F	0.099	F	0.534	2100	G	2007
						From: SR 193 Georgetown Pike										
						To: 29-603 Beach Mill Rd										
(718) Grovedale Dr	0.28	1100	R								NA			NA		1986
						From: 29-613 Beulah St										
						To: 29-644 W, Franconia Rd										
(718) Valley View Dr	0.19	2700	R								NA			NA		03/05/2003
						From: 29-644 E, Franconia Rd										
(718) Valley View Dr	0.07	2000	R								NA			NA		03/05/2003
						From: 29-1131										
(718) Valley View Dr	0.28	1800	R								NA			NA		03/05/2003
						From: 29-3703 Scotch Dr										
(718) Valley View Dr	0.18	980	R								NA			NA		03/05/2003
						From: 29-919 Cobbs Rd										
(718)	0.41	320	R								NA			NA		03/05/2003
						From: 29-1080 Tilbury Rd										
						To: Cul-de-Sac										
(719) Virginia Lane	0.45	3700	G	99%	1%	1%	0%	0%	0%	C	0.125	F	0.563	4100	G	2007
						From: 29-703 Shreve Ave										
						To: 29-1117 Virginia Ave										

Virginia Department of Transportation  
Traffic Engineering Division  
2007  
Annual Average Daily Traffic Volume Estimates By Section of Route  
Fairfax Maintenance Area

Route	Length	AADT	QA	4Tire	Bus	-----Truck-----				QC	K Factor	QK	Dir Factor	AAWDT	QW	Year
						2Axle	3+Axle	1Trail	2Trail							
<b>Fairfax County</b>																
(719) Hurst St	0.22	3300	R									NA		NA		1995
(720) Woods Dr	0.10	420	R									NA		NA		01/23/2003
(721) Pohick Bay Dr	0.83	570	R									NA		NA		06/18/2003
(722)	0.29	70	R									NA		NA		06/18/2003
(723) Harrison Lane	0.57	12000	G	98%	1%	1%	0%	0%	0%	F	0.081	F	0.565	13000	G	2007
(723) Lockheed Blvd	0.99	12000	G	98%	1%	1%	0%	0%	0%	C	0.085	F	0.584	13000	G	2007
(724) Creek Crossing Rd	0.80	3400	G	99%	0%	0%	0%	0%	0%	C	0.146	F	0.81	3700	G	2007
(725) Malbrook Dr	0.07	1100	R									NA		NA		07/18/2002
(725) Malbrook Dr	0.10	800	R									NA		NA		07/18/2002
(725) Malbrook Dr	0.08	650	R									NA		NA		07/18/2002
(726) Tansey Dr	0.32	120	R									NA		NA		07/01/2002
(727) Fountainhead Reg Park	1.37	530	R									NA		NA		06/18/2003
(728) Stoney Rd	0.30	120	R									NA		NA		09/07/2001
(729) Roberts Ave	0.14	960	R									NA		NA		07/18/2002
(729) Roberts Ave	0.16	300	R									NA		NA		07/18/2002
(730) Carrico Dr	0.23	170	R									NA		NA		02/04/2003
(731) Jackson Lane	0.19	120	R									NA		NA		1996
(731) Jackson Lane	0.11	48	R									NA		NA		1996
(732) North Park St	0.15	1900	R									NA		NA		07/18/2002
(732) North Park St	0.07	730	R									NA		NA		07/18/2002



Virginia Department of Transportation  
Traffic Engineering Division  
2007  
Annual Average Daily Traffic Volume Estimates By Section of Route  
Fairfax Maintenance Area

Route	Length	AADT	QA	4Tire	Bus	-----Truck-----				QC	K Factor	QK	Dir Factor	AAWDT	QW	Year
						2Axle	3+Axle	1Trail	2Trail							
<b>Fairfax County</b>																
(733) Glen Park Rd	0.15	900	R								NA			NA		1987
(733) Glen Park Rd	0.25	890	R								NA			NA		01/23/2003
(734) Cedar Dale Lane	0.27	150	R								NA			NA		06/10/2003
(735) Leaf Rd	0.20	170	R								NA			NA		01/05/2004
(738) Old Dominion Dr	1.00	1200	R								NA			NA		1995
(738) Old Dominion Dr	0.97	7100	G	99%	0%	1%	1%	0%	0%	F	0.101	F	0.835	7700	G	2007
(738) Old Dominion Dr	1.74	10000	G	99%	0%	1%	1%	0%	0%	C	0.091	F	0.811	11000	G	2007
(738) Old Dominion Dr	1.05	11000	G	99%	0%	1%	0%	0%	0%	F	0.089	F	0.607	12000	G	2007
(738) Old Dominion Dr	0.91	9600	G	99%	0%	1%	0%	0%	0%	C	0.087	F	0.609	10000	G	2007
(738) Old Dominion Dr	0.60	11000	G	99%	0%	1%	0%	0%	0%	F	0.085	F	0.577	13000	G	2007
(739) Providence Terrace	0.20	140	R								NA			NA		1997
(740) Brookside Dr	0.35	1100	R								NA			NA		01/10/2006
(740) Brookside Dr	0.01	1100	R								NA			NA		01/10/2006
(740) Brookside Dr	0.43	1000	R								NA			NA		01/10/2006
(741) Newington Rd	0.18	4200	G	98%	1%	1%	0%	0%	0%	C	0.093	F	0.630	4500	G	2007
(742) Herndon Rd	0.34	3800	R								NA			NA		07/17/2001
(743) Carpers Farm Way	0.24	0	R								NA			NA		1985
(743) Carpers Farm Way	0.04	690	R								NA			NA		08/30/2005
(743) Carpers Farm Way	0.07	700	R								NA			NA		08/30/2005
(743) Carpers Farm Way	0.14	860	R								NA			NA		08/30/2005
(743) Carpers Farm Way	0.11	1000	R								NA			NA		08/30/2005
(743) Carpers Farm Way	0.11	1100	R								NA			NA		06/26/2002

Virginia Department of Transportation  
Traffic Engineering Division  
2007  
Annual Average Daily Traffic Volume Estimates By Section of Route  
Fairfax Maintenance Area

Route	Length	AADT	QA	4Tire	Bus	-----Truck-----				QC	K Factor	QK	Dir Factor	AAWDT	QW	Year
						2Axle	3+Axle	1Trail	2Trail							
<b>Fairfax County</b>																
(743) Carpers Farm Way	0.08	1200	R								NA			NA		07/18/2002
(743) Colvin Run Rd	0.55	5400	G	98%	0%	1%	0%	0%	0%	F	0.085	F	0.609	5900	G	2007
(743) Colvin Run Rd	0.44	4300	G	98%	0%	1%	0%	0%	0%	C	0.089	F	0.505	4700	G	2007
(743) Delta Glen Court	0.06	1200	R								NA			NA		08/30/2005
(743) Delta Glen Court	0.10	80	R								NA			NA		1996
(744) Hilltop Rd	0.80	7400	G	99%	0%	1%	0%	0%	0%	C	0.105	F	0.643	8100	G	2007
(744)	0.21	3800	R								NA			NA		1991
(745) Dallas St	0.22	320	R								NA			NA		09/09/1997
(745) Dallas St	0.03	50	R								NA			NA		09/09/1997
(746) Upside Ct	0.10	150	R								NA			NA		09/09/1997
(747) Sanger St	0.46	350	R								NA			NA		06/11/2003
(747) Sanger St	0.14	2300	G	97%	1%	1%	0%	0%	0%	C	0.087	F	0.542	2300	G	2007
(747) Sanger St	0.05	1900	R								NA			NA		06/11/2003
(748) Armistead Rd	0.09	8900	G	93%	2%	2%	2%	1%	0%	F	0.084	F	0.675	9600	G	2007
(748) Armistead Rd	0.11	10000	G	93%	2%	2%	2%	1%	0%	C	0.080	F	0.639	11000	G	2007
(749)	0.27	2500	R								NA			NA		04/17/2002
(749)	0.42	230	R								NA			NA		06/26/2002
(749) Franklin Oaks Dr	0.40	3000	R								NA			NA		06/21/2005
(749) Franklin Oaks Dr	0.34	330	R								NA			NA		04/17/2002
(750) Rugby Rd	0.30	6100	R								NA			NA		1997
(750) Rugby Rd	0.45	6100	N								NA			NA		1997
(751) Kentland Dr	0.36	300	R								NA			NA		07/22/2006

Virginia Department of Transportation  
Traffic Engineering Division  
2007  
Annual Average Daily Traffic Volume Estimates By Section of Route  
Fairfax Maintenance Area

Route	Length	AADT	QA	4Tire	Bus	Truck				QC	K Factor	QK	Dir Factor	AAWDT	QW	Year
						2Axle	3+Axle	1Trail	2Trail							
<b>Fairfax County</b>																
(751) Kentland Dr	0.30	730	R													08/16/2006
(751) Kentland Dr	0.17	1300	R													08/16/2005
(751) Kentland Dr	0.05	1500	R													08/16/2005
(752) Maple Lane	0.44	590	R													11/08/2005
(753) Turkey Run Rd	0.32	100	R													1986
(755) Springvale Rd	0.50	320	R													1996
(756)	0.13	1500	R													1986
(756)	0.24	3200	R													01/30/2003
(757) McWhorter Pl	0.07	170	R													01/30/2003
(757) McWhorter Pl	0.14	3100	R													01/30/2003
(757) John Marr Dr	0.20	7500	G	99%	0%	1%	0%	0%	0%	C	0.101	F	0.588	8000	G	2007
(758) Maple Pl	0.15	13000	G	98%	0%	1%	0%	0%	0%	C	0.082	F	0.544	14000	G	2007
(759) Byrneley Lane	0.45	240	R													1986
(760) Brook Rd	0.27	2200	G	98%	0%	1%	0%	0%	0%	F	0.085	F	0.608	2400	G	2007
(760) Brook Rd	0.96	1500	G	98%	0%	1%	0%	0%	0%	C	0.09	F	0.507	1600	G	2007
(760) Brook Rd	0.51	1600	G	98%	0%	1%	0%	0%	0%	F	0.104	F	0.55	1800	G	2007
(760) Rector Lane	0.17	2100	G	98%	0%	1%	0%	0%	0%	F	0.085	F	0.512	2300	G	2007
(761) Berry Pl	0.06	50	R													1996
(762)	0.16	440	R													01/30/2003
(763) Barnsfield Rd	0.11	590	R													1987
(763) Barnsfield Rd	0.41	180	R													1986

Virginia Department of Transportation  
Traffic Engineering Division  
2007  
Annual Average Daily Traffic Volume Estimates By Section of Route  
Fairfax Maintenance Area

Route	Length	AADT	QA	4Tire	Bus	-----Truck-----				QC	K Factor	QK	Dir Factor	AAWDT	QW	Year
						2Axle	3+Axle	1Trail	2Trail							
<b>Fairfax County</b>																
(764) Oxon Rd	0.90	210	R											NA		1997
(765)	0.34	260	R											NA		1997
(766)	0.22	160	R											NA		01/03/2006
(766)	0.13	1100	R											NA		01/03/2006
(766)	0.07	460	R											NA		01/03/2006
(767) Crestridge Rd	0.50	130	R											NA		05/11/2000
(768) Mount Vernon Blvd	0.28	870	R											NA		06/18/2003
(768) Mount Vernon Blvd	0.20	560	R											NA		06/18/2003
(768) Mount Vernon Blvd	0.17	290	R											NA		06/18/2003
(769) Oak St	0.11	11000	G	98%	0%	1%	0%	0%	0%	F	0.099	F	0.671	12000	G	2007
(769) Oak St	0.12	2100	R											NA		1986
(769) Oak St	0.11	3200	R											NA		06/26/2002
(769) Oak St	0.04	3200	R											NA		06/26/2002
(769) Oak St	0.13	3000	R											NA		06/26/2002
(769) Oak St	0.17	2600	R											NA		06/26/2002
(769) Oak St	0.07	2600	R											NA		06/26/2002
(770)	0.07	NA												NA		
(771) Higham Dr	0.12	280	R											NA		06/11/2003
(771) Higham Dr	0.16	1000	R											NA		06/11/2003
(771) Higham Dr	0.13	1300	R											NA		06/11/2003
(772)	0.24	1100	R											NA		03/05/2003
(772)	0.06	40	R											NA		03/05/2003

Virginia Department of Transportation  
Traffic Engineering Division  
2007  
Annual Average Daily Traffic Volume Estimates By Section of Route  
Fairfax Maintenance Area

Route	Length	AADT	QA	4Tire	Bus	Truck				QC	K Factor	QK	Dir Factor	AAWDT	QW	Year
						2Axle	3+Axle	1Trail	2Trail							
<b>Fairfax County</b>																
(772)	0.04	30	R											NA		1987
(773)	0.11	1900	R											NA		11/16/2005
(773)	0.20	1700	R											NA		11/16/2005
(774) Woodlawn Tr	0.18	150	R											NA		1986
(776) Colfax Ave	0.52	460	R											NA		01/09/2006
(776) Colfax Ave	0.07	790	R											NA		01/09/2006
(776) Colfax Ave	0.11	840	R											NA		01/09/2006
(776) Colfax Ave	0.04	1200	R											NA		01/09/2006
(776) Colfax Ave	0.07	830	R											NA		1986
(776) Colfax Ave	0.06	870	R											NA		1986
(777) Center Rd	0.30	190	R											NA		12/19/2001
(777) Center Rd	0.25	1400	R											NA		12/19/2001
(777) Center Rd	0.25	2100	R											NA		12/19/2001
(778)	0.25	180	R											NA		06/18/2003
(779) Fordson Rd	0.06	500	R											NA		1985
(779) Fordson Rd	0.07	570	R											NA		1985
(779)	0.27	790	R											NA		1985
(779)	0.09	2300	R											NA		1985
(779)	0.19	2400	R											NA		1985
(779)	0.10	2500	R											NA		1985
(779) Fordson Rd	0.69	9100	G	98%	1%	1%	0%	0%	0%	C	0.092	F	0.533	9800	G	2007
(779) Fordson Rd	0.24	4100	G	98%	1%	1%	0%	0%	0%	F	0.104	F	0.838	4400	G	2007

Virginia Department of Transportation  
Traffic Engineering Division  
2007  
Annual Average Daily Traffic Volume Estimates By Section of Route  
Fairfax Maintenance Area

Route	Length	AADT	QA	4Tire	Bus	-----Truck-----				QC	K Factor	QK	Dir Factor	AAWDT	QW	Year
						2Axle	3+Axle	1Trail	2Trail							
<b>Fairfax County</b>																
(780) Hamilton St	0.15	150	R											NA	NA	1997
(781)	0.31	60	R											NA	NA	1986
(781)	0.21	160	R											NA	NA	1986
(781)	0.29	800	R											NA	NA	1986
(781)	0.18	410	R											NA	NA	1986
(781)	0.18	160	R											NA	NA	1986
(782) Westchester St	0.39	1800	G	97%	1%	1%	0%	0%	0%	C	0.143	F	0.687	2000	G	2007
(782) Westchester St	0.10	1200	R											NA	NA	03/12/2003
(782) Westchester St	0.03	820	R											NA	NA	03/12/2003
(782) Westchester St	0.05	640	R											NA	NA	03/12/2003
(782) Westchester St	0.21	500	R											NA	NA	06/02/2003
(782) Westchester St	0.17	400	R											NA	NA	06/02/2003
(783)	0.15	590	R											NA	NA	1997
(783)	0.24	1500	R											NA	NA	1997
(783)	0.12	1400	R											NA	NA	1997
(783)	0.03	1500	R											NA	NA	1997
(783)	0.06	1600	R											NA	NA	1997
(784)	0.38	690	R											NA	NA	1997
(784)	0.08	480	R											NA	NA	1997
(784)	0.06	370	R											NA	NA	1997
(784)	0.24	190	R											NA	NA	1997
(784)	0.14	970	R											NA	NA	06/21/2005
(784)	0.04	50	R											NA	NA	1997

Virginia Department of Transportation  
Traffic Engineering Division  
2007  
Annual Average Daily Traffic Volume Estimates By Section of Route  
Fairfax Maintenance Area

Route	Length	AADT	QA	4Tire	Bus	-----Truck-----				QC	K Factor	QK	Dir Factor	AAWDT	QW	Year
						2Axle	3+Axle	1Trail	2Trail							
<b>Fairfax County</b>																
(785) Hidden Rd	0.10	260	R								NA			NA		05/17/2002
(786)	0.64	2000	R								NA			NA		11/03/2005
(787) Olley Lane	1.32	12000	G	99%	0%	0%	0%	0%	0%	C	0.095	F	0.655	13000	G	2007
(787) Olley Lane	0.48	14000	G	99%	0%	0%	0%	0%	0%	F	0.090	F	0.701	15000	G	2007
(787) Briary Way	0.06	2300	R								NA			NA		1991
(788)	0.33	NA									NA			NA		
(788)	0.19	2500	R								NA			NA		1987
(789) Loisdale Rd	2.42	12000	G	95%	2%	2%	1%	1%	0%	C	0.102	F	0.774	13000	G	2007
(789) Loisdale Rd	0.46	24000	G	95%	2%	2%	1%	1%	0%	F	0.094	F	0.653	26000	G	2007
(789) Commerce St	0.65	25000	G	98%	1%	1%	0%	0%	0%	C	0.086	F	0.642	27000	G	2007
(789) Commerce St	0.57	25000	G	98%	1%	1%	0%	0%	0%	C	0.078	F	0.608	27000	G	2007
(790) Pohick Rd	0.09	NA									NA			NA		
(790) Pohick Rd	0.12	15000	G	98%	0%	1%	0%	0%	0%	F	0.094	F	0.798	16000	G	2007
(790) Alban Rd	1.68	18000	G	98%	0%	1%	0%	0%	0%	C	0.092	F	0.76	19000	G	2007
(791) Fleenor Lane	0.15	120	R								NA			NA		06/06/2000
(792) Telegraph Corner Lane	0.11	550	R								NA			NA		06/11/2003
(793)	0.25	80	R								NA			NA		1986
(793)	0.20	100	R								NA			NA		11/19/2005
(793)	0.45	190	R								NA			NA		11/14/2005
(794) Washington Dr	0.10	1400	R								NA			NA		01/26/2006
(794) Washington Dr	0.10	1600	R								NA			NA		01/26/2006
(794) Washington Dr	0.22	1100	R								NA			NA		01/26/2006

Virginia Department of Transportation  
Traffic Engineering Division  
2007  
Annual Average Daily Traffic Volume Estimates By Section of Route  
Fairfax Maintenance Area

Route	Length	AADT	QA	4Tire	Bus	-----Truck-----				QC	K Factor	QK	Dir Factor	AAWDT	QW	Year
						2Axle	3+Axle	1Trail	2Trail							
<b>Fairfax County</b>																
(795)	0.06	90	R								NA			NA		1997
(795)	0.06	100	R								NA			NA		1997
(795)	0.10	190	R								NA			NA		1997
(795)	0.03	660	R								NA			NA		1997
(795)	0.09	120	R								NA			NA		01/26/2006
(795)	0.08	1800	R								NA			NA		01/26/2006
(795)	0.10	2900	R								NA			NA		01/26/2006
(796) Hillbrook Dr	0.18	1900	R								NA			NA		02/04/2003
(796) Hillbrook Dr	0.12	2700	R								NA			NA		02/04/2003
(796) Hillbrook Dr	0.15	3700	R								NA			NA		02/04/2003
(796) Evergreen Lane	0.39	8700	G	98%	1%	1%	0%	0%	0%	C	0.09	F	0.576	9500	G	2007
(797) Green Spring Rd	0.16	910	R								NA			NA		1991
(798) Frontage Rd	0.12	540	R								NA			NA		1997
(798) Frontage Rd	0.13	470	R								NA			NA		1997
(798) Frontage Rd	0.46	120	R								NA			NA		1997
(799) Pickwick Lane	0.07	490	R								NA			NA		03/20/2003
(799) Paul Spring Rd	0.13	2200	R								NA			NA		03/20/2003
(799) Paul Spring Rd	0.15	2200	R								NA			NA		03/20/2003
(799) Paul Spring Rd	0.11	2600	R								NA			NA		1991
(800) Bedford Lane	0.05	60	R								NA			NA		2002
(801) Surrey Dr	0.34	840	R								NA			NA		1986
(802) Stafford Rd	0.06	600	R								NA			NA		03/20/2003



Virginia Department of Transportation  
Traffic Engineering Division  
2007  
Annual Average Daily Traffic Volume Estimates By Section of Route  
Fairfax Maintenance Area

Route	Length	AADT	QA	4Tire	Bus	-----Truck-----				QC	K Factor	QK	Dir Factor	AAWDT	QW	Year
						2Axle	3+Axle	1Trail	2Trail							
<b>Fairfax County</b>																
(802) Stafford Rd	0.15	470	R								NA			NA		03/20/2003
(802) Stafford Rd	0.08	650	R								NA			NA		03/20/2003
(803) Old Rolling Rd	0.08	1200	R								NA			NA		03/03/2003
(803) Old Rolling Rd	0.23	800	R								NA			NA		03/03/2003
(803) Old Rolling Rd	0.13	610	R								NA			NA		03/03/2003
(804) Hunt Rd	0.15	150	R								NA			NA		01/21/2003
(804) Hunt Rd	0.08	260	R								NA			NA		01/21/2003
(804) Hunt Rd	0.13	500	R								NA			NA		01/21/2003
(804) Hunt Rd	0.09	920	R								NA			NA		01/21/2003
(805) Rippon Rd	0.31	200	R								NA			NA		03/20/2003
(805) Rippon Rd	0.06	380	R								NA			NA		03/20/2003
(806) Marbury Rd	0.50	1100	R								NA			NA		1997
(807) Old Falls Rd	0.38	180	R								NA			NA		1997
(807) Old Falls Rd	0.07	470	R								NA			NA		1986
(808)	0.60	380	R								NA			NA		08/14/2001
(808)	0.20	720	R								NA			NA		08/14/2001
(809) Drury Lane	0.12	80	R								NA			NA		03/20/2003
(810) Fairmont St	0.05	720	R								NA			NA		10/27/2005
(810) Fairmont St	0.15	710	R								NA			NA		10/27/2005
(810) Fairmont St	0.17	780	R								NA			NA		10/21/2005
(810) Fairmont St	0.30	890	R								NA			NA		10/27/2005
(811) Virginia St	0.10	90	R								NA			NA		02/24/2003

Virginia Department of Transportation  
Traffic Engineering Division  
2007  
Annual Average Daily Traffic Volume Estimates By Section of Route  
Fairfax Maintenance Area

Route	Length	AADT	QA	4Tire	Bus	-----Truck-----				QC	K Factor	QK	Dir Factor	AAWDT	QW	Year
						2Axle	3+Axle	1Trail	2Trail							
<b>Fairfax County</b>																
(811) Virginia St	0.28	390	R			From: 29-4176 Seventh St					NA			NA		02/24/2003
						To: SR 236 Little River Tpke										
(812) Crestview Dr	0.18	700	R			From: 29-4607 Wynford Dr					NA			NA		11/18/2005
						To: 29-699 Prosperity Ave										
(812) Crestview Dr	0.22	240	R			From: 29-793					NA			NA		11/19/2005
						To: 29-839 Madrillon Rd										
(813) Merry Oaks Lane	0.19	1700	R			From: 29-814 Gallows Tree Lane					NA			NA		06/21/2005
						To: 29-650; 29-736										
(813) Merry Oaks Lane	0.10	400	R			From: Dead End					NA			NA		1986
						To: 29-813 Merry Oaks Lane										
(815) Cherry Lane	0.32	190	R			From: 29-796 Hillbrook Dr					NA			NA		02/04/2003
						To: Dead End										
(816) Oak Ct	0.07	2300	R			From: 29-796 Hillbrook Dr					NA			NA		02/04/2003
						To: 0.07 ME 29-796										
(816) Oak Ct	0.04	1200	R			From: 29-2447					NA			NA		02/04/2003
						To: Dead End										
(816) Oak Ct	0.06	70	R			From: 29-3985 Foxstone Dr					NA			NA		02/04/2003
						To: 29-724 Creek Crossing Rd										
(817) Ridge Lane	0.25	390	R			From: Dead End					NA			NA		09/22/2005
						To: 29-610 Wolf Run Shoals Rd										
(818) Lakewood Lane	0.97	230	R			From: 29-1458 Beech Tree Dr					NA			NA		08/14/2001
						To: 29-1445										
(819)	0.05	420	R			From: 29-611 Telegraph Rd					NA			NA		03/18/2003
						To: 29-1459 Woodside Rd										
(819)	0.07	720	R			From: 29-1493					NA			NA		03/18/2003
						To: 29-1629 Sharon Chapel Rd										
(819)	0.08	910	R			From: 29-1494 Oakland Dr					NA			NA		03/18/2003
						To: 29-6039 Wilton Hall Ct										
(819)	0.12	780	R			From: 29-644 Franconia Rd					NA			NA		03/18/2003
						To: Dead End										
(819)	0.05	850	R			From: Dead End					NA			NA		03/18/2003
						To: 29-677 Old Courthouse Rd										
(819)	0.04	900	R			From: 29-677 Old Courthouse Rd					NA			NA		03/18/2003
						To: 29-1494 Oakland Dr										
(819)	0.08	990	R			From: 29-6039 Wilton Hall Ct					NA			NA		03/18/2003
						To: 29-644 Franconia Rd										
(819)	0.10	1100	R			From: Dead End					NA			NA		03/18/2003
						To: 29-644 Franconia Rd										
(821) Proffit Rd	0.25	90	R			From: Dead End					NA			NA		1986
						To: 29-677 Old Courthouse Rd										

Virginia Department of Transportation  
Traffic Engineering Division  
2007  
Annual Average Daily Traffic Volume Estimates By Section of Route  
Fairfax Maintenance Area

Route	Length	AADT	QA	4Tire	Bus	Truck				QC	K Factor	QK	Dir Factor	AAWDT	QW	Year
						2Axle	3+Axle	1Trail	2Trail							
<b>Fairfax County</b>																
(822) Woodland Dr	0.42	1000	R								NA			NA		02/11/2003
(822) Woodland Dr	0.10	1200	R								NA			NA		02/11/2003
(822) Woodland Dr	0.06	1300	R								NA			NA		02/11/2003
(822) Woodland Dr	0.04	1300	R								NA			NA		02/11/2003
(822) Woodland Dr	0.19	910	R								NA			NA		1986
(823) Country Lane	0.07	20	R								NA			NA		01/23/2003
(823) Country Lane	0.08	420	R								NA			NA		01/23/2003
(824) Tuttle Rd	0.10	80	R								NA			NA		01/23/2003
(824) Tuttle Rd	0.06	880	R								NA			NA		01/23/2003
(824) Tuttle Rd	0.35	1400	R								NA			NA		08/14/2001
(825)	0.24	150	R								NA			NA		06/18/2003
(826) Boswell Ave	0.15	8700	R								NA			NA		1987
(826) Boswell Ave	0.13	2600	R								NA			NA		1986
(826) Boswell Ave	0.04	1300	R								NA			NA		1986
(827) Hideaway Rd	0.10	90	R								NA			NA		1997
(827) Hideaway Rd	0.01	420	R								NA			NA		1986
(827) Hideaway Rd	0.07	480	R								NA			NA		11/08/2005
(827) Hideaway Rd	0.16	550	R								NA			NA		11/08/2005
(827) Hideaway Rd	0.11	660	R								NA			NA		11/08/2005
(828) Wiehle Ave	0.40	38000	G	98%	1%	1%	0%	0%	0%	F	0.099	F	0.556	42000	G	2007
(828) Wiehle Ave	0.11	29000	G	98%	1%	1%	0%	0%	0%	F	0.093	F	0.62	32000	G	2007
(828) Wiehle Ave	0.45	24000	G	98%	1%	1%	0%	0%	0%	F	0.101	F	0.693	26000	G	2007
(828) Wiehle Ave	0.34	20000	G	98%	1%	1%	0%	0%	0%	F	0.101	F	0.705	22000	G	2007

Virginia Department of Transportation  
Traffic Engineering Division  
2007  
Annual Average Daily Traffic Volume Estimates By Section of Route  
Fairfax Maintenance Area

Route	Length	AADT	QA	4Tire	Bus	-----Truck-----				QC	K Factor	QK	Dir Factor	AAWDT	QW	Year
						2Axle	3+Axle	1Trail	2Trail							
<b>Fairfax County</b>																
(828) Wiehle Ave	0.24	18000	G	98%	1%	1%	0%	0%	0%	C	0.103	F	0.691	20000	G	2007
						From: 29-4727 Fairway Dr										
(828) Wiehle Ave	0.27	19000	G	98%	1%	1%	0%	0%	0%	F	0.098	F	0.683	21000	G	2007
						From: 29-5330 Inlet Ct										
(828) Wiehle Ave	0.25	18000	G	98%	1%	1%	0%	0%	0%	F	0.102	F	0.718	20000	G	2007
						From: 29-4726 North Shore Dr										
(828) Wiehle Ave	1.23	15000	G	98%	1%	1%	0%	0%	0%	F	0.111	F	0.764	16000	G	2007
						From: 29-606 Baron Cameron Ave										
						To: 29- 602 Reston Pkwy										
(829) Strathmeade St	0.19	390	R								NA		NA			10/27/2005
						From: 29-810 S, Fairmont St										
(829) Strathmeade St	0.21	690	R								NA		NA			10/27/2005
						From: 29-1780 Elmwood Dr										
						To: 29-810 N, Fairmont St										
(830) Daleview Dr	0.10	1000	R								NA		NA			10/17/2005
						From: 29-760 Brook Rd										
(830) Daleview Dr	0.43	300	R								NA		NA			1996
						From: 29-3609 Windrock Dr										
						To: Dead End										
(831) Irvin St	0.21	700	R								NA		NA			09/22/2005
						From: 29-677 Old Courthouse Rd										
(831) Irvin St	0.14	150	R								NA		NA			1996
						From: 29-1544 Higdon Dr										
						To: Dead End										
(832) Powell Rd	0.06	600	R								NA		NA			01/22/2003
						From: 29-4809										
(832) Powell Rd	0.07	620	R								NA		NA			01/22/2003
						From: 29-5052 Lone Oak Pl										
(832) Powell Rd	0.10	650	R								NA		NA			01/22/2003
						From: 29-5053 Pylers Mill Ct										
(832) Powell Rd	0.04	690	R								NA		NA			01/22/2003
						From: 29-5054 Ladbrook Way										
(832) Powell Rd	0.10	800	R								NA		NA			01/22/2003
						From: 29-5099 Wenzel St										
(832) Powell Rd	0.28	1500	R								NA		NA			01/22/2003
						From: 29-840 Maury Rd										
						To: 29-620 Braddock Rd										
(833) Stewart St	0.10	160	R								NA		NA			12/18/2001
						From: 29-2604 Fitzhugh St										
(833) Stewart St	0.11	170	R								NA		NA			12/18/2001
						From: 29-841										
(833) Stewart St	0.10	230	R								NA		NA			12/18/2001
						From: 29-834 Herbert St										
						To: 29-652 Burke Rd										
(834) Herbert St	0.10	140	R								NA		NA			12/18/2001
						From: 29-835										
						To: 29-833 Stewart St										
(835)	0.09	300	R								NA		NA			12/18/2001
						From: 29-2604 Fitzhugh St										
(835)	0.10	340	R								NA		NA			12/18/2001
						From: 29-841										
(835)	0.10	460	R								NA		NA			12/18/2001
						From: 29-834 Herbert St										
						To: 29-638 Rolling Lane										

Virginia Department of Transportation  
Traffic Engineering Division  
2007  
Annual Average Daily Traffic Volume Estimates By Section of Route  
Fairfax Maintenance Area

Route	Length	AADT	QA	4Tire	Bus	Truck				QC	K Factor	QK	Dir Factor	AAWDT	QW	Year
						2Axle	3+Axle	1Trail	2Trail							
<b>Fairfax County</b>																
(835)	0.28	5000	R								NA			NA		12/18/2001
(836)	Buckman Rd	0.51	4200	G	98%	1%	1%	0%	0%	F	0.091	F	0.592	4500	G	2007
(836)	Buckman Rd	0.79	12000	G	98%	1%	1%	0%	0%	C	0.091	F	0.687	13000	G	2007
(837)	Silentree Dr	0.34	570	R							NA			NA		1997
(837)	Lord Fairfax Dr	0.56	1000	R							NA			NA		1997
(838)	Lee Lane	0.07	130	R							NA			NA		11/03/2005
(839)	Madrillon Rd	0.30	200	R							NA			NA		1997
(839)	Madrillon Rd	0.18	400	R							NA			NA		1997
(840)	Maury Rd	0.03	70	R							NA			NA		01/22/2003
(840)	Maury Rd	0.02	850	R							NA			NA		01/22/2003
(840)	Maury Rd	0.08	370	R							NA			NA		01/22/2003
(840)	Maury Rd	0.05	360	R							NA			NA		01/22/2003
(840)	Maury Rd	0.06	410	R							NA			NA		01/22/2003
(840)	Maury Rd	0.16	40	R							NA			NA		1986
(841)		0.19	170	R							NA			NA		12/18/2001
(842)	Vine St	0.37	2800	R							NA			NA		03/12/2003
(843)		0.44	890	R							NA			NA		03/12/2003
(844)	Washington Ave	0.08	350	R							NA			NA		06/10/2003
(844)	Washington Ave	0.07	230	R							NA			NA		06/10/2003
(844)	Washington Ave	0.11	120	R							NA			NA		06/10/2003
(845)	Newgate Blvd	0.15	370	R							NA			NA		01/21/2003

Virginia Department of Transportation  
Traffic Engineering Division  
2007  
Annual Average Daily Traffic Volume Estimates By Section of Route  
Fairfax Maintenance Area

Route	Length	AADT	QA	4Tire	Bus	Truck				QC	K Factor	QK	Dir Factor	AAWDT	QW	Year
						2Axle	3+Axle	1Trail	2Trail							
<b>Fairfax County</b>																
(845) Newgate Blvd	0.10	260	R								NA			NA		01/21/2003
(846)	0.06	20	R								NA			NA		1997
(846) Woodburn Rd	1.30	6400	G	99%	0%	0%	0%	0%	0%	C	0.163	F	0.875	6800	G	2007
(847) Innovation Ave	0.13	20	R								NA			NA		1986
(847) Innovation Ave	0.35	NA									NA			NA		
(848) Shenandoah Rd	0.05	2100	R								NA			NA		03/26/2003
(848) Shenandoah Rd	0.06	2100	R								NA			NA		03/26/2003
(848) Shenandoah Rd	0.11	2000	R								NA			NA		03/26/2003
(848) Shenandoah Rd	0.06	2100	R								NA			NA		03/26/2003
(848) Shenandoah Rd	0.09	2100	R								NA			NA		03/26/2003
(848) Shenandoah Rd	0.06	2200	R								NA			NA		03/26/2003
(848) Shenandoah Rd	0.07	2300	R								NA			NA		03/26/2003
(848) Shenandoah Rd	0.05	2400	R								NA			NA		03/26/2003
(848) Shenandoah Rd	0.07	2800	R								NA			NA		1986
(848) Shenandoah Rd	0.08	3400	R								NA			NA		1986
(848) Shenandoah Rd	0.07	3600	R								NA			NA		1987
(848) Shenandoah Rd	0.26	500	R								NA			NA		03/26/2003
(848) Tauxemont Rd	0.17	90	R								NA			NA		03/26/2003
(849) Accotink Place	0.21	110	R								NA			NA		06/10/2003
(849) Accotink Pl	0.12	100	R								NA			NA		06/10/2003
(850) Danewood Dr	0.23	60	R								NA			NA		1986
(850) Ft Hunt Rd	0.50	870	G	97%	1%	1%	0%	0%	0%	C	0.124	F	0.504	930	G	2007
(851) Horse Shoe Dr	0.46	410	R								NA			NA		01/10/2006

Virginia Department of Transportation  
Traffic Engineering Division  
2007  
Annual Average Daily Traffic Volume Estimates By Section of Route  
Fairfax Maintenance Area

Route	Length	AADT	QA	4Tire	Bus	-----Truck-----				QC	K Factor	QK	Dir Factor	AAWDT	QW	Year
						2Axle	3+Axle	1Trail	2Trail							
<b>Fairfax County</b>																
(851) Horse Shoe Dr	0.21	370	R			From: 29-8388 Doveton Circle					NA			NA		01/10/2006
						To: SR 123 E, Chain Bridge Rd										
(852) Providence St	0.14	1900	R			From: 29-2863 Helena Dr					NA			NA		1997
						To: 29-769 Oak St										
(852) Providence St	0.13	380	R			From: 29-5080 Maydan Lane					NA			NA		1997
						To: Dead End										
(853)	0.12	180	R			From: Dead End					NA			NA		1997
						To: 29-1126										
(853)	0.16	620	R			From: US 29 Lee Hwy					NA			NA		1997
						To: 29-2223 Malcolm Ct										
(854)	0.09	180	R			From: 29-2990					NA			NA		11/29/2005
						To: 29-4017										
(854)	0.08	340	R			From: 29-649 Hummer Rd					NA			NA		04/02/2002
						To: 29-3787										
(854)	0.10	430	R			From: 29-2973 Keith Pl					NA			NA		11/29/2005
						To: 29-650 Annandale Rd										
(854)	0.30	1200	R			From: 29-856; 29-857					NA			NA		11/29/2005
						To: 29-617 Backlick Rd										
(855) Auburn St	0.54	370	R			From: 29-855; 29-857 W					NA			NA		1986
						To: 29-857 E, Calvert St										
(856)	0.48	430	R			From: 29-617 Backlick Rd					NA			NA		01/30/2003
						To: 29-855; 29-856 W										
(856)	0.08	790	R			From: 29-932 Clemons Ct					NA			NA		1986
						To: 29-856 EAST										
(857) Calvert St	0.52	490	R			From: SR-28 S, Centreville Rd					NA			NA		01/30/2003
						To: 29-8359										
(857) Calvert St	0.10	190	R			From: 29-859 Mount Olive Rd					NA			NA		01/30/2003
						To: SR-28 N, Centreville Rd										
(858)	0.08	14000	R			From: 29-898 Old Centreville Rd					NA			NA		06/28/2001
						To: 29-658 Compton Rd										
(858)	0.42	12000	R			From: 29-658 Compton Rd					NA			NA		06/28/2001
						To: 29-858										
(858)	0.59	12000	R			From: 29-858					NA			NA		06/28/2001
						To: 29-858										
(858)	0.78	1100	R			From: 29-858					NA			NA		06/28/2001
						To: 29-858										
(859) Mount Olive Rd	0.81	3400	R			From: 29-858					NA			NA		06/28/2001
						To: 29-858										

Virginia Department of Transportation  
Traffic Engineering Division  
2007  
Annual Average Daily Traffic Volume Estimates By Section of Route  
Fairfax Maintenance Area

Route	Length	AADT	QA	4Tire	Bus	Truck				QC	K Factor	QK	Dir Factor	AAWDT	QW	Year
						2Axle	3+Axle	1Trail	2Trail							
<b>Fairfax County</b>																
(860)	0.15	910	R				From: 29-796 Evergreen Lane				NA			NA		07/18/2002
(860)	0.18	300	R				From: 29-4045 Cordell St				NA			NA		07/18/2002
							To: Dead End									
(861) Clifton St	0.40	1800	R				From: 29-648 Edsall Rd				NA			NA		02/11/2003
							To: 29-620 Braddock Rd									
(862)	0.03	30	R				From: Dead End				NA			NA		02/11/2003
(862)	0.08	200	R				From: 29-1292 Bren Mar Dr				NA			NA		02/11/2003
(862)	0.35	260	R				From: 29-864				NA			NA		02/11/2003
							To: 29-648 Edsall Rd									
(863) Ridgewood Rd	0.22	150	R				From: 29-2912				NA			NA		02/24/2003
							To: 29-620 Braddock Rd									
(864)	0.03	40	R				From: 29-862				NA			NA		1986
							To: Dead End									
(865)	0.04	60	R				From: Dead End				NA			NA		1997
(865)	0.10	530	R				From: 29-971				NA			NA		1997
(865)	0.08	420	R				From: 29-2223 Malcolm Ct				NA			NA		1997
(865)	0.12	490	R				From: 29-4017				NA			NA		1997
							To: 29-649 Hummer Rd									
(866)	0.45	430	R				From: FR-785				NA			NA		1997
							To: FR-785									
(867) Luttrell Rd	0.32	210	R				From: Dead End				NA			NA		1997
							To: 29-650									
(868) Lincoln Ave	0.11	1100	R				From: 29-2242				NA			NA		02/24/2003
(868) Lincoln Ave	0.06	970	R				From: 29-869 Seventh St				NA			NA		02/24/2003
(868) Lincoln Ave	0.21	1500	R				From: 29-870 Evangeline Lane				NA			NA		02/24/2003
							To: SR 236 Little River Tpke									
(869) Seventh St	0.10	70	R				From: Dead End				NA			NA		1986
							To: 29-868 Lincoln Ave									
(870) Evangeline Lane	0.14	80	R				From: Dead End				NA			NA		02/24/2003
							To: 29-868 Lincoln Ave									
(872) Marlo Dr	0.19	190	R				From: Dead End				NA			NA		1997
							To: 29-613 Sleepy Hollow Rd									
(873) Crane Dr	0.22	170	R				From: 29-1702 South St				NA			NA		1986
							To: 29-1702 South St									



Virginia Department of Transportation  
Traffic Engineering Division  
2007  
Annual Average Daily Traffic Volume Estimates By Section of Route  
Fairfax Maintenance Area

Route	Length	AADT	QA	4Tire	Bus	-----Truck-----				QC	K Factor	QK	Dir Factor	AAWDT	QW	Year
						2Axle	3+Axle	1Trail	2Trail							
<b>Fairfax County</b>																
(874) Hamilton Dr	0.17	120	R								NA		NA		1997	
(874) Hamilton Dr	0.47	790	G	97%	1%	1%	0%	0%	0%	C	0.113	F	0.667	860	G	2007
(874) Hamilton Dr	0.09	280	R								NA		NA		1997	
(875)	0.06	210	R								NA		NA		1986	
(877) Cinderbed Rd	0.55	3600	R								NA		NA		03/31/2003	
(877) Cinderbed Rd & Newing	0.89	10000	G	90%	4%	3%	1%	1%	0%	C	0.085	F	0.5	11000	G	2007
(877) Loisdale Rd	0.11	18000	G	90%	4%	3%	1%	1%	0%	F	0.084	F	0.766	19000	G	2007
(878)	0.09	NA									NA		NA			
(879) Spruce Ave	0.43	380	R								NA		NA		01/23/2003	
(880) Beechtree Lane	0.28	500	G	93%	3%	4%	1%	0%	0%	C	NA		500	G	2007	
(881) Dudley Ct	0.15	80	R								NA		NA		1997	
(882) Edgemont Dr	0.20	130	R								NA		NA		1986	
(883) Second St	0.23	120	R								NA		NA		02/24/2003	
(884) Third St	0.12	350	R								NA		NA		02/24/2003	
(884) Third St	0.11	110	R								NA		NA		02/24/2003	
(885)	0.03	80	R								NA		NA		02/24/2003	
(885)	0.05	140	R								NA		NA		02/24/2003	
(885)	0.05	170	R								NA		NA		02/24/2003	
(885)	0.04	210	R								NA		NA		02/24/2003	
(885)	0.12	170	R								NA		NA		03/31/2003	
(886) Monroe Dr	0.37	860	R								NA		NA		02/11/2003	

Virginia Department of Transportation  
Traffic Engineering Division  
2007  
Annual Average Daily Traffic Volume Estimates By Section of Route  
Fairfax Maintenance Area

Route	Length	AADT	QA	4Tire	Bus	Truck				QC	K Factor	QK	Dir Factor	AAWDT	QW	Year
						2Axle	3+Axle	1Trail	2Trail							
<b>Fairfax County</b>																
(887) Upland Dr	0.14	1500	R											NA	NA	03/03/2003
(887) Upland Dr	0.06	1300	R											NA	NA	02/02/2003
(887) Upland Dr	0.13	1000	R											NA	NA	03/03/2003
(887) Upland Dr	0.31	1100	R											NA	NA	03/03/2003
(887) Glenwood Dr	0.06	1000	R											NA	NA	03/03/2003
(887) Glenwood Dr	0.02	980	R											NA	NA	03/03/2003
(887) Clermont Dr	0.06	1400	G	98%	1%	1%	0%	0%	0%	C	0.113	F	0.637	1500	G	2007
(887) Upland Dr	0.14	450	R											NA	NA	02/03/2003
(887) Upland Dr	0.27	320	R											NA	NA	03/03/2003
(888)	0.08	1400	R											NA	NA	06/17/2003
(888)	0.12	640	R											NA	NA	06/17/2003
(888)	0.09	800	R											NA	NA	06/17/2003
(888)	0.20	1000	R											NA	NA	06/17/2003
(889) Woodland Lane	0.17	610	R											NA	NA	03/30/2003
(889) Woodland Lane	0.68	120	R											NA	NA	03/26/2003
(890) Alexandria Ave	0.06	3100	R											NA	NA	03/26/2003
(890) Alexandria Ave	0.14	880	R											NA	NA	03/29/2003
(890) Alexandria Ave	0.08	1100	R											NA	NA	03/26/2003
(890) Alexandria Ave	0.10	1200	R											NA	NA	03/26/2003
(890) Alexandria Ave	0.11	1200	R											NA	NA	03/26/2003
(890) Alexandria Ave	0.07	1000	R											NA	NA	03/26/2003
(890) Alexandria Ave	0.15	200	R											NA	NA	03/26/2003
(890) Alexandria Ave	0.07	380	R											NA	NA	03/26/2003
																Dead End

Virginia Department of Transportation  
Traffic Engineering Division  
2007  
Annual Average Daily Traffic Volume Estimates By Section of Route  
Fairfax Maintenance Area

Route	Length	AADT	QA	4Tire	Bus	-----Truck-----				QC	K Factor	QK	Dir Factor	AAWDT	QW	Year
						2Axle	3+Axle	1Trail	2Trail							
<b>Fairfax County</b>																
(891) Florence Lane	0.01	NA					From: 29-6779					NA		NA		
(891) Florence Lane	0.05	700	R				To: 0.01 MN 29-6779					NA		NA		03/18/2003
(891) Florence Lane	0.10	680	R				To: 29-6780 Wooden Valley Ct					NA		NA		03/18/2003
(891) Florence Lane	0.12	1100	R				To: 29-6779					NA		NA		03/18/2003
(891) Florence Lane	0.02	1400	R				To: 29-6023 Candlelight Ct					NA		NA		03/18/2003
(891) Florence Lane	0.10	1400	R				To: 29-4326 Stegen Dr					NA		NA		03/03/2003
(891) Florence Lane	0.05	2000	R				To: 29-1458 Beech Tree Dr					NA		NA		03/26/2003
(891) Florence Lane	0.11	2700	R				To: 29-4324					NA		NA		03/19/2003
(892)	0.05	1000	R				To: 29-611 Telegraph Rd					NA		NA		
(892)	0.05	1000	R				To: 29-644 Franconia Rd					NA		NA		03/05/2003
(892)	0.16	790	R				To: 29-1633 Lakota Rd					NA		NA		03/16/2003
(892)	0.03	720	R				To: 29-1660 Towanda Rd					NA		NA		03/05/2003
(892)	0.03	630	R				To: 0.03 MN 29-1660					NA		NA		03/05/2003
(893) Wilson Ave	0.21	190	R				To: Cul-de-Sac					NA		NA		1997
(894)	0.08	610	R				To: 29-663 Miller Rd					NA		NA		
(894)	0.24	440	R				To: 29-2846					NA		NA		07/23/2002
(894)	0.05	2800	R				To: 29-941 Oak Lane					NA		NA		07/23/2002
(894)	0.12	2400	R				To: 29-689 Chesterbrook Rd					NA		NA		07/23/2002
(894)	0.02	2200	R				To: 29-1007 SOUTH					NA		NA		1997
(894)	0.22	400	R				To: 29-1007 MID					NA		NA		1997
(894)	0.22	400	R				To: 29-1007 NORTH					NA		NA		1997
(895) Sunset Lane	0.44	660	R				To: Dead End					NA		NA		01/30/2003
(896) Williams Ave	0.07	670	R				To: 29-617 Backlick Rd					NA		NA		11/02/2005
(896) Williams Ave	0.07	520	R				To: 29-617 Backlick Rd					NA		NA		11/02/2005
(896) Williams Ave	0.16	1000	R				To: 29-3572 Overlook St					NA		NA		11/02/2005
(896) Williams Ave	0.07	520	R				To: 29-3571 Hilltop Ave					NA		NA		11/02/2005
(896) Williams Ave	0.16	1000	R				To: 29-695 Idylwood Rd					NA		NA		11/02/2005
(896) Williams Ave	0.16	1000	R				To: 29-697 Electric Ave					NA		NA		11/02/2005

Virginia Department of Transportation  
Traffic Engineering Division  
2007  
Annual Average Daily Traffic Volume Estimates By Section of Route  
Fairfax Maintenance Area

Route	Length	AADT	QA	4Tire	Bus	-----Truck-----				QC	K Factor	QK	Dir Factor	AAWDT	QW	Year
						2Axle	3+Axle	1Trail	2Trail							
<b>Fairfax County</b>																
(897)	0.19	190	R								NA			NA		1997
(897)	0.12	160	R								NA			NA		1997
(898)	0.45	9600	G	99%	0%	1%	0%	0%	0%	C	0.084	F	0.555	10000	G	2007
(899)	0.12	220	R								NA			NA		03/26/2003
(900)	0.09	750	R								NA			NA		11/16/2005
(900)	0.09	1200	R								NA			NA		11/16/2005
(901)	0.19	320	R								NA			NA		1997
(901)	0.07	100	R								NA			NA		1997
(902)	0.41	7100	G	98%	1%	1%	0%	0%	0%	C	0.104	F	0.64	7700	G	2007
(902)	0.06	200	R								NA			NA		11/16/2005
(902)	0.17	300	R								NA			NA		11/16/2005
(903)	0.10	360	R								NA			NA		07/18/2002
(903)	0.20	190	R								NA			NA		07/18/2002
(904)	0.15	30	R								NA			NA		1986
(904)	0.28	260	R								NA			NA		1986
(904)	0.01	910	R								NA			NA		1986
(904)	0.08	890	R								NA			NA		1986
(904)	0.22	520	R								NA			NA		1986
(904)	0.20	440	R								NA			NA		1986
(905)	0.16	190	R								NA			NA		01/21/2003
(905)	0.07	250	R								NA			NA		01/21/2003
(905)	0.15	300	R								NA			NA		01/21/2003

Virginia Department of Transportation  
Traffic Engineering Division  
2007  
Annual Average Daily Traffic Volume Estimates By Section of Route  
Fairfax Maintenance Area

Route	Length	AADT	QA	4Tire	Bus	Truck				QC	K Factor	QK	Dir Factor	AAWDT	QW	Year
						2Axle	3+Axle	1Trail	2Trail							
<b>Fairfax County</b>																
(906)	0.18	370	R				From: 29-651 S, Guinea Rd				NA		NA		1986	
							To: Dead End; Gap									
(906)	0.22	370	R				From: Dead End; Gap Terminus				NA		NA		1986	
							To: 29-4807 Pommeroy Dr									
(906)	0.03	0	R				From: 29-651 N, Guinea Rd				NA		NA		1986	
							To: SR 236; 29-2232									
(907)	0.30	200	R				From: 29-4468 Denise Lane				NA		NA		1997	
							To: Dead End									
(908)	Hillside Pl	0.14	360	R			From: 29-699 Prosperity Ave				NA		NA		11/29/2005	
							To: 29-793									
(909)	Slade Run Dr	0.10	570	R			From: 29-960 Devon Dr				NA		NA		07/02/2002	
							To: 29-988 Valley Brook Drive									
(910)	Thomas Ct	0.03	30	R			From: Dead End				NA		NA		1997	
							To: 29-988 Valley Brook Dr									
(911)	Penrose Pl	0.02	1000	R			From: 29-661 Lee Rd				NA		NA		01/21/2003	
							To: 0.02 ME 29-661									
(911)	Penrose Pl	0.24	1000	R			From: Dead End				NA		NA		01/21/2003	
							To: SR 7 Leesburg Pike									
(912)	South Fourteenth St	0.16	820	R			From: Arlington County Line				NA		NA		01/26/2006	
							To: Cul-de-Sac									
(913)		0.01	0	R			From: 0.01 MN Cul-de-Sac				NA		NA		1986	
							To: SR 244 Columbia Pike									
(914)	Coda Pl	0.25	20	R			From: Dead End				NA		NA		1986	
							To: US 50 Lee Jackson Hwy									
(915)	Forest Dr	0.09	600	R			From: SR 7 Leesburg Pike				NA		NA		01/09/2006	
							To: 29-916 Lee Ct									
(915)	Forest Dr	0.07	520	R			From: 29-917 SOUTH				NA		NA		01/09/2006	
							To: 29-917 NORTH									
(915)	Forest Dr	0.08	460	R			From: 29-915 Forest Dr				NA		NA		01/09/2006	
							To: Dead End									
(916)	Lee Ct	0.10	40	R			From: 29-915 S, Forest Dr				NA		NA		1986	
							To: 29-915 N, Forest Dr									
(917)		0.03	60	R			From: Arlington County Line				NA		NA		1986	
							To: 29-846 Woodburn Rd									
(918)	Robey Ave	0.25	130	R			From: Dead End				NA		NA		1986	
							To: Dead End									

Virginia Department of Transportation  
Traffic Engineering Division  
2007  
Annual Average Daily Traffic Volume Estimates By Section of Route  
Fairfax Maintenance Area

Route	Length	AADT	QA	4Tire	Bus	Truck				QC	K Factor	QK	Dir Factor	AAWDT	QW	Year
						2Axle	3+Axle	1Trail	2Trail							
<b>Fairfax County</b>																
(919) Cobbs Rd	0.11	590	R				From: 29-718 Valley View Dr				NA			NA		03/05/2003
(919) Cobbs Rd	0.27	200	R				From: 29-1080 Tilbury Rd				NA			NA		03/05/2003
							To: Cul-de-Sac									
(920) Engleside St	0.17	260	R				From: 29-1033 Woodlawn St				NA			NA		1986
							To: US 1 Richmond Hwy									
(921)	0.15	6000	R				From: Dead End				NA			NA		06/05/2003
							To: US 1 Richmond Hwy									
(922) Hollindale Dr	0.24	90	R				From: 29-923 White Oaks Dr				NA			NA		03/20/2003
(922) Hollindale Dr	0.07	180	R				From: 29-2114 Hollindale Ct				NA			NA		03/20/2003
							To: 29-626 Sherwood Hall Lane									
(923) White Oaks Dr	0.07	320	R				From: 29-1450 Rebecca Dr				NA			NA		03/27/2003
(923)	0.08	350	R				From: 29-4229 Saville Ct				NA			NA		03/27/2003
(923)	0.22	310	R				From: 29-4220 Mason Hill Dr				NA			NA		03/27/2003
(923)	0.11	350	R				From: 29-3397 Leric Lane				NA			NA		03/27/2003
(923)	0.13	370	R				From: 29-922 Hollindale Drive				NA			NA		03/27/2003
(923)	0.05	50	R				From: 29-626 Sherwood Hall Lane				NA			NA		03/20/2003
							To: Dead End									
(924) Washington Ave	0.08	740	R				From: 29-1037 Laurel Rd				NA			NA		06/17/2003
(924) Washington Ave	0.05	510	R				From: 29-1096 Jackson Ave				NA			NA		06/17/2003
(924) Washington Ave	0.29	400	R				From: 29-3149 Jackson Pl				NA			NA		06/17/2003
(924) Washington Av	0.14	770	R				From: 29-3154 Mount Zephyr St				NA			NA		06/17/2003
							To: US 1; FR-790									
(926) Towers Crescent Dr	0.13	1300	R				From: 29-927 W, Mervis Way				NA			NA		1986
(926) Kidwell Dr	0.53	1300	R				From: 29-927 E, Mervis Way				NA			NA		1986
							To: 29-650; 29-813									
(927) Mervis Way	0.05	1400	R				From: SR-7 W, Leesburg Pike				NA			NA		1986
(927) Mervis Way	0.09	1300	R				From: 29-926 W; Towers Crescent Dr				NA			NA		1986
							To: 29-926 E, Kidwell Drive; Towers Crescent Drive									
							To: SR 7 E, Leesburg Pike									
(929) Radnor Place	0.08	460	R				From: 29-960 Devon Dr				NA			NA		07/10/2002
(929) Radnor Place	0.11	750	R				From: 29-1153 Glenmont St				NA			NA		07/10/2002
							To: Holloman Rd									

Virginia Department of Transportation  
Traffic Engineering Division  
2007  
Annual Average Daily Traffic Volume Estimates By Section of Route  
Fairfax Maintenance Area

Route	Length	AADT	QA	4Tire	Bus	Truck				QC	K Factor	QK	Dir Factor	AAWDT	QW	Year
						2Axle	3+Axle	1Trail	2Trail							
<b>Fairfax County</b>																
(929) Holloman Rd	0.13	750	N								NA			NA		07/10/2002
(929) Holloman Rd	0.08	1100	G	98%	1%	1%	0%	0%	0%	C	NA		1100	G		2007
(929) Holloman Rd	0.07	1300	R								NA			NA		07/10/2002
(929) Holloman Rd	0.07	1300	R								NA			NA		07/10/2002
(929) Holloman Rd	0.04	2300	R								NA			NA		07/10/2002
(930) Kennedy Lane	0.17	490	R								NA			NA		07/07/2002
(930) Kennedy Lane	0.10	630	R								NA			NA		07/01/2002
(930) Kennedy Lane	0.25	620	G	98%	1%	0%	0%	0%	0%	C	NA		620	G		2007
(931) Glenwood Pl	0.10	50	R								NA			NA		1997
(932) Clemons Ct	0.09	70	R								NA			NA		01/30/2003
(933) Edwards St	0.33	480	R								NA			NA		10/27/2003
(934) Bauer Dr	0.17	4100	R								NA			NA		12/19/2001
(934) Bauer Dr	0.30	4900	R								NA			NA		12/19/2001
(935) Osman Dr	0.16	30	R								NA			NA		1987
(935) Manor Dr	0.08	180	R								NA			NA		06/17/2003
(935) Manor Dr	0.14	770	R								NA			NA		06/17/2003
(936)	0.15	30	R								NA			NA		1997
(936)	0.06	NA									NA			NA		
(936)	0.64	30	R								NA			NA		1997
(936)	0.05	60	R								NA			NA		1997
(936)	0.22	150	R								NA			NA		1997
(937) Benjamin St	0.41	1100	R								NA			NA		1997

Virginia Department of Transportation  
Traffic Engineering Division  
2007  
Annual Average Daily Traffic Volume Estimates By Section of Route  
Fairfax Maintenance Area

Route	Length	AADT	QA	4Tire	Bus	Truck				QC	K Factor	QK	Dir Factor	AAWDT	QW	Year
						2Axle	3+Axle	1Trail	2Trail							
<b>Fairfax County</b>																
(937) Benjamin St	0.32	840	R								NA			NA		1997
						From: 29-1923 Lawton St										
(937) Benjamin St	0.05	360	R								NA			NA		03/05/2003
						From: 29-715 Clinton Pl										
(937) Douglass Dr	0.16	680	R								NA			NA		10/19/2006
						From: 29-1050 Millcreek Dr										
(937) Douglass Dr	0.18	1600	R								NA			NA		10/19/2006
						From: 29-949 Sorrel St										
(937) Douglass Dr	0.33	2600	G	99%	0%	1%	0%	0%	0%	C	0.103	F	0.544	2900	G	2007
						From: SR 193 Georgetown Pike										
						To: 29-1813 Baron Rd										
(938) Rocky Run Rd	0.21	70	R								NA			NA		1996
						From: Dead End										
						To: 29-676 Towlston Rd										
(939) Gosnell Rd	0.18	20000	G	99%	0%	1%	0%	0%	0%	F	0.093	F	0.642	22000	G	2007
						From: 29-677 Courthouse Rd										
(939) Gosnell Rd	0.15	19000	G	99%	0%	1%	0%	0%	0%	C	0.093	F	0.662	21000	G	2007
						From: 29-2736 Wall St										
(939) Gosnell Rd	0.18	20000	G	99%	0%	1%	0%	0%	0%	F	0.097	F	0.686	22000	G	2007
						From: 29-4018 Tyspring St										
						To: SR 7 Leesburg Pike										
(940)	0.13	80	R								NA			NA		1996
						From: Dead End										
(940)	0.25	190	R								NA			NA		1996
						From: 29-603 Beach Mill Rd										
(940)	0.09	0	R								NA			NA		1986
						From: 0.25 ME 29-603										
						To: Cul-de-Sac										
(941) Oak Lane	0.28	200	R								NA			NA		07/23/2002
						From: 29-894										
						To: 29-689 Chesterbrook Rd										
(942) Vista Dr	0.06	1000	R								NA			NA		07/11/2002
						From: 29-1889 Mansfield Rd										
(942) Vista Dr	0.07	1600	R								NA			NA		07/01/2002
						From: 29-1922										
(942) Vista Dr	0.06	850	R								NA			NA		07/11/2002
						From: 29-1888 Nevius St										
(942) Vista Dr	0.07	990	R								NA			NA		07/11/2002
						From: 29-980 Glenmore Dr										
(942) Vista Dr	0.07	1300	R								NA			NA		07/10/2002
						From: 29-2940 Freedom Pl										
(942) Vista Dr	0.07	1400	R								NA			NA		07/11/2002
						From: 29-2941 Haven Pl										
(942) Vista Dr	0.20	1500	R								NA			NA		07/10/2002
						From: 29-981 Glen Carlyn Dr										
						To: 29-773										
(943) Knollwood Dr	0.06	1800	R								NA			NA		07/10/2002
						From: 29-1922										
(943) Knollwood Dr	0.06	1700	R								NA			NA		11/16/2005
						From: 29-1888 Nevius St										
(943) Knollwood Dr	0.07	1500	R								NA			NA		11/16/2005
						From: 29-980; 29-9590										
						To: 29-2940 Freedom Pl										



Virginia Department of Transportation  
Traffic Engineering Division  
2007  
Annual Average Daily Traffic Volume Estimates By Section of Route  
Fairfax Maintenance Area

Route	Length	AADT	QA	4Tire	Bus	-----Truck-----				QC	K Factor	QK	Dir Factor	AAWDT	QW	Year
						2Axle	3+Axle	1Trail	2Trail							
<b>Fairfax County</b>																
(943) Knollwood Dr	0.06	1800	R													11/16/2005
(943) Knollwood Dr	0.07	2300	R													11/16/2005
(943) Knollwood Dr	0.21	2200	R													11/16/2005
(944) Greenway Rd	0.24	260	R													06/10/2003
(945) Bolling Dr	0.35	190	R													06/10/2003
(946) Sky View Dr	0.26	680	R													06/17/2003
(947) Oldewood Dr	0.20	170	R													1997
(948)	0.08	30	R													1986
(949) Sorrel St	0.20	80	R													1997
(949) Sorrel St	0.11	310	R													1997
(949) Sorrel St	0.13	410	R													1997
(950) Gallows Rd	0.34	25000	G	98%	1%	1%	0%	0%	0%	C	0.083	F	0.602	27000	G	2007
(950) Watson St	0.24	29000	R													1991
(952) Hull Rd	0.15	120	R													1986
(952) Hull Rd	0.15	320	R													11/03/2005
(953)	0.25	190	R													1986
(953)	0.15	290	R													11/03/2005
(954)	0.27	430	R													08/09/2005
(954)	0.27	210	R													08/09/2005
(954)	0.10	60	R													1986
(955)	0.27	870	R													07/18/2002

Virginia Department of Transportation  
Traffic Engineering Division  
2007  
Annual Average Daily Traffic Volume Estimates By Section of Route  
Fairfax Maintenance Area

Route	Length	AADT	QA	4Tire	Bus	Truck				QC	K Factor	QK	Dir Factor	AAWDT	QW	Year
						2Axle	3+Axle	1Trail	2Trail							
<b>Fairfax County</b>																
(956)	0.91	360	R										NA	NA		1997
(957) Poplar St	0.10	2300	R										NA	NA		07/18/2002
(957) Poplar St	0.07	2200	R										NA	NA		07/18/2002
(958) Daniels Ave	0.06	2400	R										NA	NA		07/18/2002
(958) Daniels Av	0.10	2200	R										NA	NA		07/01/2002
(959) Martin Ave	0.05	400	R										NA	NA		07/02/2002
(960) Devon Dr	0.04	1300	R										NA	NA		1987
(960) Devon Dr	0.12	830	R										NA	NA		07/10/2002
(960) Devon Dr	0.06	870	R										NA	NA		07/10/2002
(960) Devon Dr	0.09	730	R										NA	NA		07/10/2002
(960) Devon Dr	0.06	950	G	97%	1%	1%	1%	0%	0%	C	NA		950	G		2007
(960) Devon Dr	0.28	750	R										NA	NA		07/10/2002
(960) Slade Run Dr	0.18	240	G	95%	1%	2%	1%	0%	0%	C	NA		240	G		2007
(960) Devon Dr	0.11	120	R										NA	NA		07/10/2002
(960) Devon Dr	0.12	140	R										NA	NA		07/10/2002
(961) Beechwood Dr	0.12	470	R										NA	NA		1986
(962) Cherry Dr	0.15	420	R										NA	NA		1997
(962) Cherry Dr	0.13	420	R										NA	NA		1997
(963) Hillcrest Pl	0.10	2600	R										NA	NA		01/10/2006
(963) Hillcrest Pl	0.20	2300	R										NA	NA		01/10/2006
(963) Hillcrest Pl	0.04	1700	R										NA	NA		1986
(963) Hillcrest Pl	0.08	2500	R										NA	NA		01/10/2006

Virginia Department of Transportation  
Traffic Engineering Division  
2007  
Annual Average Daily Traffic Volume Estimates By Section of Route  
Fairfax Maintenance Area

Route	Length	AADT	QA	4Tire	Bus	Truck				QC	K Factor	QK	Dir Factor	AAWDT	QW	Year
						2Axle	3+Axle	1Trail	2Trail							
<b>Fairfax County</b>																
(963) Hillcrest Pl	0.07	2900	R				From: 29-2786 Crestwood Dr				NA			NA		01/10/2006
							To: 29-2903									
(964) Parramore Dr	0.20	310	R				From: 29-963 Hillcrest Pl				NA			NA		01/10/2006
							To: 29-2905									
(965) Pine Rd	0.21	170	R				From: 29-1142				NA			NA		02/08/2003
							To: 29-620 Braddock Rd									
(966) Oriole Ave	0.56	790	R				From: Dead End				NA			NA		01/05/2004
							To: 29-1135 Ridgeway Dr									
(966) Oriole Ave	0.26	1300	R				From: 29-1132 Spring Rd				NA			NA		01/05/2004
							To: 29-617 Backlick Rd									
(967) Quaker Lane	0.06	970	R				From: 29-1674				NA			NA		1991
							To: 29-1619 Elmwood Dr									
(967) Quaker Lane	0.06	360	R				From: 29-1622 Dona Ave				NA			NA		01/05/2004
							To: 29-1620 Campbell Dr									
(967) Quaker Lane	0.02	40	R				From: Dead End				NA			NA		01/05/2004
							To: 29-642 Lorton Rd									
(968) Lorton Rd	0.20	70	R				From: Dead End				NA			NA		1986
							To: 29-5451									
(969)	0.11	1900	R				From: 29-5452 Regents Park Rd				NA			NA		07/19/2001
							To: 29-662 Stone Rd									
(969)	0.08	2600	R				From: US 29; FR-948				NA			NA		07/19/2001
							To: 29-657 Walney Rd									
(970)	0.30	1400	R				From: 29-6727				NA			NA		1986
							To: 29-6728 Ashcomb Ct									
(970)	0.16	1100	R				From: 29-6729				NA			NA		1986
							To: Begin Loop									
(970)	0.10	760	R				From: 29-6931 Indian Rock Rd				NA			NA		1986
							To: 29-6730 Edgecomb Ct									
(970)	0.53	340	R				From: End Loop				NA			NA		1986
							To: 29-7117									
(971)	0.67	1500	R				From: 29-650 N, Gallows Rd				NA			NA		11/29/2005
							To: 29-650 S, Gallows Rd									
(971)	0.22	4000	R				From: 29-2960				NA			NA		11/29/2005
							To: 29-2960									

Virginia Department of Transportation  
Traffic Engineering Division  
2007  
Annual Average Daily Traffic Volume Estimates By Section of Route  
Fairfax Maintenance Area

Route	Length	AADT	QA	4Tire	Bus	Truck				QC	K Factor	QK	Dir Factor	AAWDT	QW	Year
						2Axle	3+Axle	1Trail	2Trail							
<b>Fairfax County</b>																
(972) Canard St	0.27	190	R											NA		02/11/2003
(973)	0.21	1200	R											NA		03/12/2003
(974) Elm Pl	0.09	820	R											NA		11/02/2005
(974) Elm Pl	0.14	500	R											NA		11/02/2005
(975) Davidson Rd	0.08	1400	R											NA		1997
(975) Davidson Rd	0.14	2200	R											NA		07/23/2002
(975) Davidson Rd	0.18	1200	R											NA		07/23/2002
(976) Woodfair Rd	0.14	230	R											NA		06/06/2000
(976) Woodfair Rd	0.16	110	R											NA		09/05/2001
(976) Woodfair Rd	0.08	70	R											NA		06/06/2000
(977) Olm Dr	0.18	120	R											NA		09/05/2001
(978)	1.59	1900	R											NA		12/07/2005
(979)	0.11	290	R											NA		11/14/2005
(979) Barkley Rd	0.28	2000	R											NA		11/14/2005
(979) Barkley Dr	0.92	4900	G	99%	0%	1%	0%	0%	0%	C	0.109	F	0.763	5300	G	2007
(979)	0.27	NA												NA		
(980) Glenmore Dr	0.11	610	R											NA		07/11/2002
(980) Glenmore Dr	0.24	1100	R											NA		07/10/2002
(980) Glenmore Dr	0.01	2400	R											NA		07/11/2002
(981) Glen Carlyn Dr	0.41	4300	G	99%	0%	1%	0%	0%	0%	C	0.119	F	0.685	4700	G	2007
(982) Fairview Pl	0.09	120	R											NA		1997

Virginia Department of Transportation  
Traffic Engineering Division  
2007  
Annual Average Daily Traffic Volume Estimates By Section of Route  
Fairfax Maintenance Area

Route	Length	AADT	QA	4Tire	Bus	-----Truck-----				QC	K Factor	QK	Dir Factor	AAWDT	QW	Year
						2Axle	3+Axle	1Trail	2Trail							
<b>Fairfax County</b>																
(983) Munson Pl	0.11	130	R													1997
(984)	0.08	920	R													07/10/2002
(984)	0.12	1000	R													07/11/2002
(984)	0.08	1900	R													07/11/2002
(985)	0.12	1000	R													01/11/2006
(986)	0.14	340	R													1997
(986)	0.10	310	R													1997
(986)	0.15	400	R													1997
(986)	0.07	70	R													1997
(987)	0.09	80	R													1997
(988) Valley Brook Dr	0.07	90	R													1997
(988) Valley Brook Dr	0.20	3100	G	97%	1%	1%	0%	0%	0%	C	0.139	F	0.685	3400	G	2007
(988) Valley Brook Dr	0.04	3200	G	98%	1%	1%	0%	0%	0%	F	0.136	F	0.649	3500	G	2007
(988) Valley Brook Dr	0.21	3600	G	98%	1%	1%	0%	0%	0%	C	0.123	F	0.637	3900	G	2007
(988) Valley Brook Dr	0.06	3600	N	98%	1%	1%	0%	0%	0%	N	0.123	N	0.637	3900	N	2007
(989)	0.21	200	R													07/10/2001
(990) Midway Pl	0.02	7	R													07/10/2001
(990) Midway Pl	0.06	30	R													07/10/2001
(990) Midway Pl	0.02	10	R													07/10/2001
(991) Gilmore Dr	0.22	350	R													07/10/2001
(992) Acorn Circle	0.16	120	R													1986

Virginia Department of Transportation  
Traffic Engineering Division  
2007  
Annual Average Daily Traffic Volume Estimates By Section of Route  
Fairfax Maintenance Area

Route	Length	AADT	QA	4Tire	Bus	-----Truck-----				QC	K Factor	QK	Dir Factor	AAWDT	QW	Year
						2Axle	3+Axle	1Trail	2Trail							
<b>Fairfax County</b>																
(993) Steinway St	0.10	720	R									NA		NA		02/24/2003
(993) Steinway St	0.11	340	R									NA		NA		02/02/2003
(994) Renee St	0.16	120	R									NA		NA		1986
(995) Gene St	0.20	190	R									NA		NA		06/11/2003
(995) Gene St	0.09	110	R									NA		NA		06/11/2003
(996) Glenwood Dr	0.08	970	R									NA		NA		03/12/2003
(996) Glenwood Dr	0.13	390	R									NA		NA		03/12/2003
(996) Glenwood Dr	0.15	210	R									NA		NA		03/13/2003
(997) Clermont Dr	0.45	2500	G	98%	1%	1%	1%	0%	0%	C	0.123	F	0.519	2700	G	2007
(998) Clames Dr	0.07	70	R									NA		NA		03/13/2003
(998) Clames Dr	0.18	150	R									NA		NA		03/05/2003
(998) Clames Dr	0.11	240	R									NA		NA		03/05/2003
(998) Clames Dr	0.09	400	R									NA		NA		03/05/2003
(998) Clames Dr	0.08	570	R									NA		NA		03/05/2003
(999) Briarmoor Lane	0.13	140	R									NA		NA		03/18/2003
(1000) Pence Ct	0.11	190	R									NA		NA		1997
(1000) Pence Ct	0.09	320	R									NA		NA		1997
(1000) Pence Ct	0.04	60	R									NA		NA		1997
(1001) Walhaven Dr	0.09	700	R									NA		NA		03/18/2003
(1001) Walhaven Dr	0.08	920	R									NA		NA		03/18/2003
(1001) Walhaven Dr	0.09	660	R									NA		NA		03/18/2003
(1001) Walhaven Dr	0.11	110	R									NA		NA		03/18/2003

Virginia Department of Transportation  
Traffic Engineering Division  
2007  
Annual Average Daily Traffic Volume Estimates By Section of Route  
Fairfax Maintenance Area

Route	Length	AADT	QA	4Tire	Bus	-----Truck-----				QC	K Factor	QK	Dir Factor	AAWDT	QW	Year
						2Axle	3+Axle	1Trail	2Trail							
<b>Fairfax County</b>																
(1002) Joyce Rd	0.15	260	R			From: 29-1036 Burnett St					NA			NA		03/16/2003
(1002) Joyce Rd	0.08	510	R			To: 29-1001 Walhaven Dr					NA			NA		03/06/2003
(1002) Joyce Rd	0.07	470	R			From: 29-1035 Edgewood Lane					NA			NA		03/18/2003
						To: 29-998 Clames Dr										
(1003) Brookside Lane	0.62	570	R			From: 29-676 Clarks Crossing Rd					NA			NA		10/05/2005
						To: 29-677 Meadowlark Rd										
(1004) Wedderburn Lane	0.08	520	R			From: 29-1163 Luckett Ave					NA			NA		01/30/2006
						To: 29-698 Cedar Lane										
(1005) Robin Ridge Rd	0.11	430	R			From: 29-3455 Rosemoor Lane					NA			NA		1997
(1005) Robin Ridge Rd	0.05	580	R			To: 29-6868 Robin Ridge Ct					NA			NA		1997
						To: 29-699 Prosperity Avenue										
(1006) Delia Dr	0.03	10	R			From: Dead End					NA			NA		03/18/2003
(1006) Delia Dr	0.06	280	R			To: 29-4121 S, Riefton Ct					NA			NA		03/18/2003
(1006) Delia Dr	0.04	510	R			From: 29-4121 N, Riefton Ct					NA			NA		03/18/2003
						To: 29-1001 Walhaven Dr										
(1007)	0.14	490	R			From: End Loop					NA			NA		07/23/2002
						To: 29-894 MID										
(1007)	0.07	570	R			From: 29-894 NORTH					NA			NA		07/23/2002
						To: 29-2594 E, Crestwood Lane										
(1007)	0.03	270	R			From: 29-2594 N, Crestwood Lane					NA			NA		07/23/2002
(1007)	0.05	680	R			To: 29-2591 Hardwood Lane					NA			NA		07/23/2002
(1007)	0.06	200	R			From: 29-3937 Myra Dr					NA			NA		07/23/2002
(1007)	0.15	210	R			To: 29-2594 S, Crestwood Lane					NA			NA		07/23/2002
(1007)	0.10	170	R			From: 29-894 SOUTH					NA			NA		10/24/2005
(1007)	0.08	210	R			To: Begin Loop					NA			NA		10/24/2005
						To: 29-2841 Brookside Rd										
(1008)	0.12	320	R			From: SR 123; 29-1977					NA			NA		1997
(1008)	0.65	190	R			To: 29-3649					NA			NA		1997
						To: Dead End										
(1009) Toronto St	0.18	280	R			From: Arlington County Line					NA			NA		10/25/2005
						To: 29-2830 Overbrook St										

Virginia Department of Transportation  
 Traffic Engineering Division  
 2007  
 Annual Average Daily Traffic Volume Estimates By Section of Route  
 Fairfax Maintenance Area

Route	Length	AADT	QA	4Tire	Bus	-----Truck-----				QC	K Factor	QK	Dir Factor	AAWDT	QW	Year
						2Axle	3+Axle	1Trail	2Trail							
<b>Fairfax County</b>																
(1010)	0.38	3900	R				From: 29-745 Dallas St					NA		NA		1991
							To: Dead End									
(1011) Beacon Lane	0.30	350	R				From: 29-2308 Casemont Dr					NA		NA		10/26/2005
							To: 29-693 Westmoreland St									
(1012)	0.10	380	R				From: 29-2086 McKay St					NA		NA		1997
							To: 29-695 Idylwood Rd									
(1012)	0.28	80	R				From: Dead End					NA		NA		1986
							To: Dead End									
(1014)	0.19	100	R				From: Dead End					NA		NA		07/07/2000
							To: 29-1411 Chauncey Lane									
(1014)	0.20	180	R				From: 29-1253 Carson Rd					NA		NA		07/07/2000
							To: 29-600 S. Gunston Rd									
(1014)	0.32	340	R				From: 29-1017 S. Mallard Rd					NA		NA		07/07/2000
							To: Cul-de-Sac; Gap									
(1014)	0.05	40	R				From: 29-1016 EAST					NA		NA		07/07/2000
							To: 29-1015									
(1014)	0.18	100	R				From: 29-1017 N; Mallard Rd					NA		NA		07/07/2000
							To: 29-1016 WEST									
(1014)	0.22	410	R				From: 29-600 N. Gunston Rd					NA		NA		07/07/2000
							To: 29-1014									
(1015)	0.09	20	R				From: 29-1014 WEST					NA		NA		2002
							To: 29-1017 Mallard Rd									
(1016)	0.25	170	R				From: 29-1014 EAST					NA		NA		07/07/2000
							To: 29-1014 NORTH									
(1017) Mallard Rd	0.12	140	R				From: 29-1016					NA		NA		07/07/2000
							To: 29-1014 SOUTH									
(1017) Mallard Rd	0.13	180	R				From: 29-675 Beulah Rd					NA		NA		1996
							To: Dead End									
(1018) Lakeside Dr	0.20	170	R				From: FR-769					NA		NA		1997
							To: Dead End; Gap Terminus									
(1019)	0.08	70	R				From: 29-2519 Gap Terminus					NA		NA		1997
							To: 29-665 Waples Mill Rd									



Virginia Department of Transportation  
Traffic Engineering Division  
2007  
Annual Average Daily Traffic Volume Estimates By Section of Route  
Fairfax Maintenance Area

Route	Length	AADT	QA	4Tire	Bus	Truck				QC	K Factor	QK	Dir Factor	AAWDT	QW	Year
						2Axle	3+Axle	1Trail	2Trail							
<b>Fairfax County</b>																
(1020)	0.15	70	R											NA	NA	07/07/2000
(1020)	0.10	100	R											NA	NA	07/07/2000
(1020)	0.27	40	R											NA	NA	07/07/2000
(1021)	0.25	560	R											NA	NA	07/07/2000
(1021)	0.13	470	R											NA	NA	07/07/2000
(1021)	0.27	380	R											NA	NA	07/07/2000
(1021)	0.49	160	R											NA	NA	07/07/2000
(1022) Summit St	0.50	330	R											NA	NA	01/21/2003
(1022) Summit St	0.08	200	R											NA	NA	1986
(1022) Veronica Rd	0.10	40	R											NA	NA	1986
(1023) Mine Run Rd	0.15	70	R											NA	NA	1996
(1024) Lebanon Dr	0.19	820	R											NA	NA	07/11/2002
(1024) Lebanon Dr	0.09	1100	R											NA	NA	07/11/2002
(1025) Woodhill Pl	0.10	70	R											NA	NA	1997
(1026) Lacy Blvd	0.28	2900	R											NA	NA	01/11/2006
(1026) Lacy Blvd	0.56	5600	G	99%	0%	1%	0%	0%	0%	C	0.109	F	0.667	6100	G	2007
(1026) Maple Ct	0.11	1300	R											NA	NA	01/11/2006
(1027) Colonial Av	0.06	110	R											NA	NA	03/30/2003
(1027) Colonial Av	0.14	350	R											NA	NA	03/30/2003
(1027) Colonial Av	0.23	510	R											NA	NA	03/30/2003
(1028) Stevenson St	0.15	320	R											NA	NA	01/23/2003

Virginia Department of Transportation  
Traffic Engineering Division  
2007  
Annual Average Daily Traffic Volume Estimates By Section of Route  
Fairfax Maintenance Area

Route	Length	AADT	QA	4Tire	Bus	-----Truck-----				QC	K Factor	QK	Dir Factor	AAWDT	QW	Year
						2Axle	3+Axle	1Trail	2Trail							
<b>Fairfax County</b>																
(1029)	1.56	2700	R								NA			NA		1991
(1030) Lee Pl	0.10	130	R								NA			NA		01/21/2003
(1031) Hillside Rd	1.34	7000	G	98%	1%	0%	0%	0%	0%	C	0.111	F	0.891	7500	G	2007
(1032) Stage Rd	0.49	1500	R								NA			NA		1991
(1032) Plymouth Rd	0.46	1500	N								NA			NA		1991
(1033) Woodlawn St	0.07	550	R								NA			NA		06/17/2003
(1033) Woodlawn St	0.20	200	R								NA			NA		06/17/2003
(1034)	0.35	370	R								NA			NA		06/18/2003
(1035) Edgewood Lane	0.11	310	R								NA			NA		03/18/2003
(1035) Edgewood Lane	0.08	130	R								NA			NA		03/18/2003
(1036) Burnett St	0.19	200	R								NA			NA		03/18/2003
(1036) Burnett St	0.04	20	R								NA			NA		03/18/2003
(1037) Laurel Rd	0.10	110	R								NA			NA		01/05/2004
(1037) Laurel Rd	0.09	180	R								NA			NA		01/05/2004
(1037) Laurel Rd	0.09	870	R								NA			NA		01/05/2004
(1037) Laurel Rd	0.03	20	R								NA			NA		1987
(1037) Laurel Rd	0.05	48	R								NA			NA		01/05/2004
(1038) Richmond Ave	0.44	490	R								NA			NA		1991
(1039) Mohawk Lane	0.06	1200	R								NA			NA		06/05/2003
(1039) Mohawk Lane	0.13	1900	R								NA			NA		06/05/2003
(1040) Fairlee Dr	0.14	590	R								NA			NA		1997

Virginia Department of Transportation  
Traffic Engineering Division  
2007  
Annual Average Daily Traffic Volume Estimates By Section of Route  
Fairfax Maintenance Area

Route	Length	AADT	QA	4Tire	Bus	Truck				QC	K Factor	QK	Dir Factor	AAWDT	QW	Year
						2Axle	3+Axle	1Trail	2Trail							
<b>Fairfax County</b>																
(1040) Fairlee Dr	0.28	260	R				29-1041				NA			NA		1997
							Dead End									
(1041)	0.35	250	R				29-1040 Fairlee Dr				NA			NA		1997
							Dead End									
(1042) Pine St	0.16	130	R				29-1555				NA			NA		1997
							29-784									
(1043) Chichester Lane	0.45	1300	R				29-1044 SOUTH				NA			NA		11/14/2005
							US 50 Arlington Blvd									
(1044)	0.10	780	R				29-979 Barkley Dr				NA			NA		11/14/2005
							29-1045 Barbara Lane				NA			NA		11/14/2005
(1044)	0.10	660	R				29-1043 S; Chichester Lane				NA			NA		11/14/2005
							29-4612 W, Mantua Dr				NA			NA		11/14/2005
(1044)	0.08	160	R				29-4612 E, Mantua Dr				NA			NA		11/14/2005
							29-1043 N; Chichester Lane				NA			NA		11/14/2005
(1045) Barbara Lane	0.27	220	R				29-1044				NA			NA		11/14/2005
							29-1046									
(1046)	0.10	170	R				29-1045 Barbara Lane				NA			NA		11/14/2005
							29-1043 Chichester Lane									
(1047) Windy Hill Rd	0.30	150	R				29-694 Lewinsville Rd				NA			NA		1997
							Dead End									
(1048) Whann Ave	0.22	350	R				29-949 Sorrel St				NA			NA		09/09/1997
							29-1050 Millcreek Dr				NA			NA		1997
(1048) Whann Ave	0.10	280	R				29-1165 Lucy Lane				NA			NA		1997
							Dead End									
(1049)	0.08	750	R				SR 193 Georgetown Pike				NA			NA		1997
							29-949 Sorrel St				NA			NA		1997
(1049)	0.45	490	R				29-1167				NA			NA		1997
							0.05 MN 29-1167				NA			NA		1997
(1049)	0.05	170	R				29-6090 Ridge Dr				NA			NA		1997
							29-937 Douglass Dr				NA			NA		10/19/2006
(1050) Millcreek Dr	0.10	270	R				29-1048 Whann Ave				NA			NA		10/19/2006
							NCL Fairfax				NA			NA		1997
(1051) Draper Dr	0.08	4900	R				29-4909 Kingsbridge Dr				NA			NA		1997

Virginia Department of Transportation  
 Traffic Engineering Division  
 2007  
 Annual Average Daily Traffic Volume Estimates By Section of Route  
 Fairfax Maintenance Area

Route	Length	AADT	QA	4Tire	Bus	-----Truck-----				QC	K Factor	QK	Dir Factor	AAWDT	QW	Year
						2Axle	3+Axle	1Trail	2Trail							
<b>Fairfax County</b>																
(1052) French Rd	0.10	130	R				From: 29-768 Mount Vernon Blvd							NA		07/07/2000
(1052) French Rd	0.11	50	R				From: 29-4323 Evergreen Trail							NA		07/07/2000
							To: Dead End									
(1053) Hill Rd	0.22	1300	R				From: SR 123; 29-673							NA		1997
(1053) Hill Rd	0.12	900	R				From: 29-7113							NA		1997
(1053) Hill Rd	0.18	420	R				From: 29-1055 Ivy Lane							NA		1997
(1053) Hill Rd	0.07	170	R				From: 29-5420							NA		1997
(1053) Hill Rd	0.08	100	R				From: 29-5421 Martinhoe Dr							NA		1997
							To: Cul-de-Sac									
(1054) Willow Dr	0.25	200	R				From: 29-1055 Ivy Lane							NA		1997
							To: Cul-de-Sac									
(1055) Ivy Lane	0.07	450	R				From: 29-1053 Hill Rd							NA		1997
(1055) Ivy Lane	0.01	210	R				From: 29-1054 Willow Dr							NA		1997
							To: Dead End									
(1056) Princess Anne Lane	0.13	90	R				From: 29-929 Holloman Rd							NA		1997
							To: Hawthorne Lane									
(1057) Rolfs Rd	0.11	80	R				From: 29-929 Holloman Rd							NA		1997
							To: Hawthorne Lane									
(1058) Nicholson Rd	0.10	100	R				From: 29-929 Holloman Rd							NA		1997
							To: Hawthorne Lane									
(1059)	0.11	70	R				From: Cul-de-Sac							NA		06/10/2003
(1059)	0.12	200	R				From: 29-628 Collingwood Rd							NA		06/10/2003
							To: Dead End									
(1060)	0.10	70	R				From: Dead End							NA		1997
(1060)	0.24	300	R				From: 29-904							NA		11/29/2005
(1060)	0.07	180	R				From: 29-1062 Woodland Ave							NA		11/29/2005
(1060)	0.14	190	R				From: 29-1063 Hillcrest Rd							NA		11/29/2005
							To: 29-1064 Accotink Dr									
(1061) Little River Tpke	0.15	30	R				From: 29-904							NA		1986
							To: Dead End									
(1062) Woodland Ave	0.18	230	R				From: 29-1063 Hillcrest Rd							NA		11/29/2005
							To: 29-1060									

Virginia Department of Transportation  
Traffic Engineering Division  
2007  
Annual Average Daily Traffic Volume Estimates By Section of Route  
Fairfax Maintenance Area

Route	Length	AADT	QA	4Tire	Bus	Truck				QC	K Factor	QK	Dir Factor	AAWDT	QW	Year
						2Axle	3+Axle	1Trail	2Trail							
<b>Fairfax County</b>																
(1063) Hillcrest Rd	0.02	6	R								NA			NA		1986
(1063) Hillcrest Rd	0.02	200	R								NA			NA		11/29/2005
(1063) Hillcrest Rd	0.20	110	R								NA			NA		11/29/2005
(1064) Accotink Dr	0.12	190	R								NA			NA		11/29/2005
(1065) Hillcrest Lane	0.20	150	R								NA			NA		1997
(1066) Huron Pl	0.05	70	R								NA			NA		03/18/2003
(1067) Hilltop Pl	0.18	190	R								NA			NA		10/26/2005
(1068) Lily Pond Dr	0.10	60	R								NA			NA		1997
(1069) Beacon Lane	0.06	120	R								NA			NA		1997
(1069) Beacon Lane	0.06	830	R								NA			NA		10/26/2005
(1069) Beacon Lane	0.06	640	R								NA			NA		10/26/2005
(1069) Beacon Lane	0.06	380	R								NA			NA		10/26/2005
(1069) Beacon Lane	0.07	360	R								NA			NA		10/26/2005
(1070) Capri Ct	0.04	60	R								NA			NA		1997
(1071) Elmhirst Dr	0.06	170	R								NA			NA		09/09/1999
(1071) Elmhirst Dr	0.06	190	R								NA			NA		09/09/1999
(1072)	0.06	180	R								NA			NA		10/26/2005
(1072)	0.07	190	R								NA			NA		10/26/2005
(1073) Boxwood Dr	0.06	390	R								NA			NA		10/26/2005
(1073) Boxwood Dr	0.08	330	R								NA			NA		10/26/2005
(1073) Boxwood Dr	0.07	620	R								NA			NA		10/26/2005

Virginia Department of Transportation  
Traffic Engineering Division  
2007  
Annual Average Daily Traffic Volume Estimates By Section of Route  
Fairfax Maintenance Area

Route	Length	AADT	QA	4Tire	Bus	-----Truck-----				QC	K Factor	QK	Dir Factor	AAWDT	QW	Year
						2Axle	3+Axle	1Trail	2Trail							
<b>Fairfax County</b>																
(1074) Colonial Lane	0.11	60	R													1997
(1075) Harriman St	0.99	2000	R													1996
(1076) Cedarest Rd	0.23	140	R													1986
(1077) Culmore Ct	0.03	1200	R													1986
(1077) Culmore Ct	0.03	290	R													01/18/2006
(1077) Culmore Ct	0.09	220	R													1986
(1078) Glen Carlyn Dr	0.14	6800	G							0.099	F	0.604	7500	G		2007
(1078)	0.13	6700	R													11/16/2005
(1079) Landess St	0.39	440	R													01/10/2006
(1080) Tilbury Rd	0.08	120	R													03/05/2003
(1080) Tilbury Rd	0.33	70	R													03/05/2003
(1082) Greenbrier Way	0.10	230	R													01/18/2006
(1083) Westchester Dr	0.38	250	R													1997
(1083) Westchester Dr	0.05	50	R													1997
(1084)	0.12	60	R													1987
(1085) Gunston Road Way	0.04	220	R													07/07/2000
(1085) Gunston Road Way	0.05	310	R													07/07/2000
(1085) Gunston Road Way	0.21	390	R													07/07/2000
(1085) Gunston Road Way	0.05	190	R													07/07/2000
(1085) Gunston Road Way	0.05	140	R													07/07/2000
(1085) Gunston Road Way	0.08	90	R													07/07/2000

Virginia Department of Transportation  
Traffic Engineering Division  
2007  
Annual Average Daily Traffic Volume Estimates By Section of Route  
Fairfax Maintenance Area

Route	Length	AADT	QA	4Tire	Bus	Truck				QC	K Factor	QK	Dir Factor	AAWDT	QW	Year
						2Axle	3+Axle	1Trail	2Trail							
<b>Fairfax County</b>																
(1086) Selwyn Dr	0.10	47	R											NA		1997
(1087) Dulany Dr	0.09	670	R											NA		07/23/2002
(1087) Dulany Dr	0.24	280	R											NA		07/23/2002
(1087) Dulany Dr	0.08	240	R											NA		07/23/2002
(1087) Dulany Dr	0.14	470	R											NA		07/23/2002
(1087) Dulany Dr	0.16	370	R											NA		07/23/2002
(1088) Pineland St	0.31	270	R											NA		1997
(1088) Pineland St	0.12	100	R											NA		1997
(1089) Howells Rd	0.10	80	R											NA		03/05/2003
(1090)	0.47	500	R											NA		09/15/2001
(1091) Agnew Ave	0.07	190	R											NA		06/17/2003
(1092) Maury Pl	0.09	1000	R											NA		06/17/2003
(1093)	0.07	990	R											NA		06/21/2005
(1093)	0.18	220	R											NA		1997
(1094) Leemay St	0.16	160	R											NA		1996
(1095) Madron Lane	0.23	140	R											NA		1986
(1096) Jackson Ave	0.08	790	R											NA		03/30/2003
(1096) Jackson Av	0.07	850	R											NA		03/30/2003
(1096) Jackson Av	0.19	1100	R											NA		03/30/2003
(1096) Jackson Av	0.19	1300	R											NA		03/03/2003
(1097)	0.45	560	R											NA		1991

Virginia Department of Transportation  
Traffic Engineering Division  
2007  
Annual Average Daily Traffic Volume Estimates By Section of Route  
Fairfax Maintenance Area

Route	Length	AADT	QA	4Tire	Bus	Truck				QC	K Factor	QK	Dir Factor	AAWDT	QW	Year
						2Axle	3+Axle	1Trail	2Trail							
<b>Fairfax County</b>																
(1097)	0.19	560	R											NA		1991
(1098) Gibbs St	0.05	200	R											NA		06/11/2003
(1098) Gibbs St	0.09	180	R											NA		06/11/2003
(1098) Gibbs St	0.06	220	R											NA		06/11/2003
(1098) Gibbs St	0.13	240	R											NA		06/11/2003
(1098) Gibbs St	0.10	320	R											NA		06/11/2003
(1099)	0.19	170	R											NA		06/11/2003
(1100) Japonica St	0.18	120	R											NA		03/17/2003
(1101) Inwood Dr	0.04	980	R											NA		03/17/2003
(1101) Inwood Dr	0.15	950	R											NA		1986
(1102)	0.10	310	R											NA		1986
(1102)	0.07	530	R											NA		1986
(1103)	0.09	90	R											NA		03/17/2003
(1103)	0.19	230	R											NA		03/17/2003
(1103)	0.18	710	R											NA		03/17/2003
(1104) Greenleaf St	0.09	270	R											NA		03/17/2003
(1104) Greenleaf St	0.17	520	R											NA		03/17/2003
(1104) Greenleaf St	0.17	430	R											NA		03/17/2003
(1105) Fourth Pl	0.30	250	G	95%	3%	0%	1%	1%	0%	C	0.096	F	0.667	250	G	2007
(1105) Fourth Pl	0.20	390	R											NA		06/06/2000
(1106) Camberly Ave	0.11	270	R											NA		02/11/2003
(1106) Camberly Ave	0.12	190	R											NA		02/11/2003



Virginia Department of Transportation  
Traffic Engineering Division  
2007  
Annual Average Daily Traffic Volume Estimates By Section of Route  
Fairfax Maintenance Area

Route	Length	AADT	QA	4Tire	Bus	Truck				QC	K Factor	QK	Dir Factor	AAWDT	QW	Year
						2Axle	3+Axle	1Trail	2Trail							
<b>Fairfax County</b>																
(1107) Third Pl	0.23	800	G	97%	0%	2%	1%	0%	0%	C	0.086	F	0.551	800	G	2007
						From: 29-1109 Dixon St										
						To: 29-1105 Fourth Pl										
(1108) Fifth Pl	0.13	80	R								NA			NA		06/06/2000
						From: 29-1109 Dixon St										
						To: Dead End										
(1109) Dixon St	0.10	140	R								NA			NA		06/06/2000
						From: 29-1108 Fifth Pl										
(1109) Dixon St	0.11	320	G	95%	2%	2%	0%	2%	0%	C	0.093	F	0.7	320	G	2007
						From: 29-1105 Fourth Pl										
						To: 29-1107 Third Pl										
(1110) Palmer Dr	0.41	120	R								NA			NA		11/15/2001
						From: Dead End										
						To: SR 123 Ox Rd										
(1111) Buckner Rd	0.17	230	R								NA			NA		06/11/2003
						From: 29-623 Old Mill Rd										
(1111) Buckner Rd	0.12	110	R								NA			NA		06/11/2003
						From: 29-1112 Stilwell Ave										
						To: Dead End										
(1112) Stilwell Ave	0.08	150	R								NA			NA		06/11/2003
						From: 29-1169 Patton Blvd										
(1112) Stilwell Ave	0.10	110	R								NA			NA		06/11/2003
						From: 29-1113 McNair Dr										
(1112) Stilwell Ave	0.05	47	R								NA			NA		06/11/2003
						From: 29-1111 Buckner Rd										
						To: Dead End										
(1113) McNair Dr	0.17	310	R								NA			NA		06/11/2003
						From: 29-623 Old Mill Rd										
(1113) McNair Dr	0.11	140	R								NA			NA		06/11/2003
						From: 29-1112 Stilwell Ave										
						To: Dead End										
(1114) Wiley Dr	0.10	320	R								NA			NA		06/06/2000
						From: 29-601 Belmont Blvd										
(1114) Wiley Dr	0.06	90	R								NA			NA		06/06/2000
						From: 29-1115 Midway Lane										
						To: Dead End										
(1115) Midway Lane	0.07	60	R								NA			NA		06/06/2000
						From: Dead End										
(1115) Midway Lane	0.08	190	R								NA			NA		06/06/2000
						From: 29-1116 Anzio Lane										
(1115) Midway Lane	0.10	80	R								NA			NA		06/06/2000
						From: 29-1116										
						To: 29-1114										
(1116) Anzio Lane	0.17	110	R								NA			NA		06/06/2000
						From: 29-1115 Midway Lane										
						To: Dead End										
(1117) Virginia Lane	0.10	2100	G	98%	1%	1%	0%	0%	0%	C	0.134	F	0.658	2300	G	2007
						From: 29-695 Idylwood Rd										
						To: 29-5085 Nottingham Dr; Gap										
(1117) Virginia Lane	0.10	2000	G	98%	1%	1%	0%	0%	0%	F	0.137	F	0.654	2200	G	2007
						From: Dead End; Gap Terminus										
						To: 29-719 Hurst St										
(1117) Virginia Lane	0.10	230	R								NA			NA		09/09/1999
						From: 29-719 Hurst St; Virginia Lane										
						To: Dead End										

Virginia Department of Transportation  
Traffic Engineering Division  
2007  
Annual Average Daily Traffic Volume Estimates By Section of Route  
Fairfax Maintenance Area

Route	Length	AADT	QA	4Tire	Bus	-----Truck-----				QC	K Factor	QK	Dir Factor	AAWDT	QW	Year
						2Axle	3+Axle	1Trail	2Trail							
<b>Fairfax County</b>																
(1118)	0.34	290	R											NA		1997
(1119)	0.06	70	R											NA		1997
(1120)	0.15	80	R											NA		02/11/2003
(1121)	0.10	90	R											NA		06/06/2000
(1121)	0.20	530	R											NA		06/06/2000
(1121)	0.10	480	R											NA		06/06/2000
(1121)	0.19	320	R											NA		06/06/2000
(1121)	0.38	270	R											NA		06/06/2000
(1122)	0.33	60	R											NA		06/06/2000
(1123)	0.07	40	R											NA		06/06/2000
(1123)	0.13	60	R											NA		06/06/2000
(1124)	0.05	40	R											NA		1996
(1125)	0.46	80	R											NA		1986
(1125)	0.14	340	R											NA		09/19/2006
(1126)	0.09	280	R											NA		1997
(1126)	0.05	30	R											NA		1997
(1126)	0.08	7	R											NA		1997
(1127)	0.05	770	R											NA		07/23/2002
(1127)	0.15	70	R											NA		07/23/2002
(1128)	0.10	940	R											NA		10/27/2005
(1128)	0.18	630	R											NA		10/27/2005

Virginia Department of Transportation  
Traffic Engineering Division  
2007  
Annual Average Daily Traffic Volume Estimates By Section of Route  
Fairfax Maintenance Area

Route	Length	AADT	QA	4Tire	Bus	-----Truck-----				QC	K Factor	QK	Dir Factor	AAWDT	QW	Year
						2Axle	3+Axle	1Trail	2Trail							
<b>Fairfax County</b>																
(1129) Gordons Rd	0.18	120	R											NA	NA	1997
(1129) Gordons Rd	0.06	180	R											NA	NA	1997
(1129) Gordons Rd	0.12	670	R											NA	NA	1997
(1129) Gordons Rd	0.10	1400	R											NA	NA	1997
(1130)	0.04	30	R											NA	NA	1986
(1131)	0.06	90	R											NA	NA	03/31/2003
(1131)	0.09	90	R											NA	NA	03/05/2003
(1132) Ben Franklin Rd	0.53	690	R											NA	NA	1991
(1132) Spring Rd	0.13	8300	R											NA	NA	1991
(1132) Spring Rd	0.37	3900	G	99%	1%	0%	0%	0%	0%	C	0.108	F	0.702	4100	G	2007
(1133) Tanager St	0.28	440	R											NA	NA	03/13/2003
(1134) Calamo St	0.12	70	R											NA	NA	1986
(1134) Calamo St	0.08	160	R											NA	NA	03/13/2003
(1134) Calamo St	0.12	300	R											NA	NA	03/13/2003
(1134) Calamo St	0.60	850	G	97%	2%	1%	0%	0%	0%	C	0.096	F	0.593	910	G	2007
(1135) Ridgeway Dr	0.65	180	R											NA	NA	1991
(1135) Ridgeway Dr	0.71	360	G	96%	2%	1%	0%	0%	0%	C	0.125	F	0.652	390	G	2007
(1136) Robin Rd	0.14	80	R											NA	NA	03/13/2003
(1136) Robin Rd	0.08	40	R											NA	NA	03/19/2003
(1137) Wren Dr	0.13	80	R											NA	NA	03/13/2003
(1137) Wren Dr	0.07	45	R											NA	NA	03/13/2003
(1138) Winthrop Dr	0.09	430	R											NA	NA	06/04/2003

Virginia Department of Transportation  
Traffic Engineering Division  
2007  
Annual Average Daily Traffic Volume Estimates By Section of Route  
Fairfax Maintenance Area

Route	Length	AADT	QA	4Tire	Bus	Truck				QC	K Factor	QK	Dir Factor	AAWDT	QW	Year
						2Axle	3+Axle	1Trail	2Trail							
<b>Fairfax County</b>																
(1138) Winthrop Dr	0.19	270	R								NA			NA		06/04/2003
(1138) Winthrop Dr	0.09	380	R								NA			NA		06/04/2003
(1139) Loisdale Ct	0.26	4700	R								NA			NA		1986
(1140) Emma Lee St	0.21	1500	R								NA			NA		1991
(1141) Grafton St	0.32	200	R								NA			NA		02/24/2003
(1142)	0.16	500	R								NA			NA		02/24/2003
(1142)	0.09	270	R								NA			NA		03/19/2003
(1142)	0.19	230	R								NA			NA		02/04/2003
(1142)	0.07	170	R								NA			NA		02/04/2003
(1142)	0.06	90	R								NA			NA		02/04/2003
(1143) First St	0.12	90	R								NA			NA		02/24/2003
(1144) Fifth St	0.17	150	R								NA			NA		02/24/2003
(1145) Holyoke Dr	0.25	340	R								NA			NA		1997
(1146) Summit Pl	0.49	2700	R								NA			NA		01/10/2006
(1147) Flanders St	0.12	170	R								NA			NA		02/11/2003
(1147) Flanders St	0.16	190	R								NA			NA		02/11/2003
(1147) Flanders St	0.06	350	R								NA			NA		02/11/2003
(1147) Flanders St	0.04	130	R								NA			NA		1986
(1148) Clermont Dr	0.22	1000	G	98%	1%	0%	0%	0%	0%	C	0.104	F	0.714	1100	G	2007
(1149) Spruce St	0.07	80	R								NA			NA		1997
(1149) Spruce St	0.20	90	R								NA			NA		1997

Virginia Department of Transportation  
Traffic Engineering Division  
2007  
Annual Average Daily Traffic Volume Estimates By Section of Route  
Fairfax Maintenance Area

Route	Length	AADT	QA	4Tire	Bus	Truck				QC	K Factor	QK	Dir Factor	AAWDT	QW	Year
						2Axle	3+Axle	1Trail	2Trail							
<b>Fairfax County</b>																
(1150) Pine St	0.11	350	R								NA		NA			1997
(1151) Olney Rd	0.55	1000	R								NA		NA			1991
(1152) Burroughs Lane	0.20	140	R								NA		NA			1997
(1153) Glenmont St	0.20	150	R								NA		NA			07/23/2002
(1154) Grace St	0.47	830	R								NA		NA			1991
(1155)	1.12	460	R								NA		NA			1991
(1155) Highland St	0.54	7100	G	94%	2%	3%	0%	1%	0%	C	0.077	F	0.659	7700	G	2007
(1155)	0.77	5900	R								NA		NA			1995
(1155)	0.11	4800	R								NA		NA			1995
(1155)	0.25	9900	R								NA		NA			1991
(1156)	1.26	1200	R								NA		NA			1991
(1157)	0.17	1600	R								NA		NA			1995
(1157)	0.41	4900	G	98%	0%	1%	0%	0%	0%	F	NA		NA			2007
(1157) Essex Ave	0.41	3100	G	98%	0%	1%	0%	0%	0%	C	0.079	F	0.615	3300	G	2007
(1157)	0.43	1300	R								NA		NA			1991
(1158) Amherst Ave	0.47	35000	G	98%	1%	1%	0%	1%	0%	F	0.078	F	0.734	37000	G	2007
(1158) Amherst Ave	0.81	21000	G	98%	1%	1%	0%	1%	0%	C	0.096	F		22000	G	2007
(1159)	0.24	350	R								NA		NA			02/12/2003
(1159)	0.13	430	R								NA		NA			02/12/2003
(1159)	0.13	310	R								NA		NA			02/12/2003
(1160) Craig St	0.21	310	R								NA		NA			02/12/2003

Virginia Department of Transportation  
Traffic Engineering Division  
2007  
Annual Average Daily Traffic Volume Estimates By Section of Route  
Fairfax Maintenance Area

Route	Length	AADT	QA	4Tire	Bus	-----Truck-----				QC	K Factor	QK	Dir Factor	AAWDT	QW	Year
						2Axle	3+Axle	1Trail	2Trail							
<b>Fairfax County</b>																
(1160) Craig St	0.15	800	R				29-1156				NA			NA		02/12/2003
(1160) Craig St	0.06	1200	R				29-1155 Highland St				NA			NA		02/12/2003
(1160) Craig St	0.08	300	R				29-1162				NA			NA		02/12/2003
							Dead End									
(1161)	0.06	NA					29-617 Backlick Rd				NA			NA		
(1161)	0.76	260	R				29-1158 Amherst Ave				NA			NA		1991
							29-1155 Highland St									
(1162) Reservoir Rd	0.01	0	R				Dead End				NA			NA		1986
(1162) Reservoir Rd	0.10	350	R				29-1193 Hanover Ave				NA			NA		02/12/2003
(1162) Reservoir Rd	0.12	300	R				29-1571 Belfast Lane				NA			NA		02/12/2003
(1162) Reservoir Rd	0.09	330	R				29-1217 Gloucester Ave				NA			NA		02/12/2003
(1162) Reservoir Rd	0.08	1800	R				29-1557 Ash Dr				NA			NA		02/12/2003
							29-1160 Craig St									
(1163) Lockett Ave	0.03	30	R				Dead End				NA			NA		1986
(1163) Lockett Ave	0.08	280	R				29-2770 Janet Lane				NA			NA		1986
(1163) Lockett Ave	0.09	260	R				29-2558 Redwood Dr				NA			NA		1986
(1163) Lockett Ave	0.07	300	R				Dead End; Gap Terminus				NA			NA		1986
							29-1164 Gap Terminus									
							29-1004 Wedderburn Lane									
(1164) Aponi Rd	0.05	280	R				Dead End				NA			NA		1986
(1164) Aponi Rd	0.15	440	R				29-1196 Addison St				NA			NA		1986
							29-1163 Lockett Ave									
(1165) Lucy Lane	0.13	60	R				Dead End				NA			NA		1997
							29-1048 Whann Ave									
(1166) Wharton Lane	0.60	1000	R				29-670 Mount Gilead Rd				NA			NA		1991
							FR 250 Bobann Dr									
(1167)	0.11	120	R				Dead End				NA			NA		1997
							29-1049									
(1168) Penwood Dr	0.17	150	R				Cul-de-Sac				NA			NA		01/05/2004
(1168) Penwood Dr	0.09	170	R				29-997 Clermont Dr				NA			NA		01/05/2004
							Cul-de-Sac									
(1169) Patton Blvd	0.04	250	R				29-1171 Burke Dr				NA			NA		06/12/2003
							29-1170 Remington Dr									

Virginia Department of Transportation  
Traffic Engineering Division  
2007  
Annual Average Daily Traffic Volume Estimates By Section of Route  
Fairfax Maintenance Area

Route	Length	AADT	QA	4Tire	Bus	-----Truck-----				QC	K Factor	QK	Dir Factor	AAWDT	QW	Year
						2Axle	3+Axle	1Trail	2Trail							
<b>Fairfax County</b>																
(1169) Patton Blvd	0.10	470	R											NA	NA	06/12/2003
(1169) Patton Blvd	0.01	620	R											NA	NA	06/12/2003
(1169) Patton Blvd	0.09	910	G	98%	1%	0%	0%	0%	0%	C	0.161	F	0.599	980	G	2007
(1169) Patton Blvd	0.17	330	R											NA	NA	06/12/2003
(1169) Patton Blvd	0.16	190	R											NA	NA	06/12/2003
(1170)	0.22	100	R											NA	NA	06/12/2003
(1170)	0.15	110	R											NA	NA	06/12/2003
(1171)	0.05	20	R											NA	NA	06/12/2003
(1171)	0.17	190	R											NA	NA	06/12/2003
(1171)	0.08	170	R											NA	NA	06/12/2003
(1172) Magnolia Ave	0.07	30	R											NA	NA	1986
(1172) Magnolia Av	0.15	1000	R											NA	NA	07/11/2002
(1173)	0.21	440	R											NA	NA	1997
(1173)	0.09	560	R											NA	NA	1997
(1173)	0.12	80	R											NA	NA	1997
(1174)	0.03	70	R											NA	NA	1997
(1175) Ridgewood Dr	0.32	410	R											NA	NA	11/29/2005
(1176)	0.18	190	R											NA	NA	1986
(1176)	0.32	710	R											NA	NA	11/16/2005
(1176)	0.21	940	R											NA	NA	11/16/2005
(1176)	0.07	460	R											NA	NA	11/16/2005
(1176)	0.02	400	R											NA	NA	11/16/2005

Virginia Department of Transportation  
Traffic Engineering Division  
2007  
Annual Average Daily Traffic Volume Estimates By Section of Route  
Fairfax Maintenance Area

Route	Length	AADT	QA	4Tire	Bus	-----Truck-----				QC	K Factor	QK	Dir Factor	AAWDT	QW	Year
						2Axle	3+Axle	1Trail	2Trail							
<b>Fairfax County</b>																
(1176)	0.02	380	R			From: 29-2646 Parish Lane					NA			NA		11/16/2005
(1176)	0.03	360	R			To: 29-2644 Gaddy Ct					NA			NA		11/16/2005
(1176)	0.04	300	R			From: 29-2645 Joan Ct					NA			NA		11/16/2005
(1176)	0.07	270	R			To: 29-1896 Friar Tuck Ct					NA			NA		11/16/2005
(1176)	0.03	210	R			From: 29-1895 Marian Ct					NA			NA		11/16/2005
(1176)	0.15	170	R			To: 29-1894 Little John Ct					NA			NA		11/16/2005
(1176)	0.06	160	R			From: 29-2449 Sherwood Ct					NA			NA		11/16/2005
(1177)	0.44	1400	R			To: 29-2986 Hartwell Ct					NA			NA		11/29/2005
(1177)						From: 29-971					NA			NA		11/29/2005
(1177)						To: 29-650; 29-9625					NA			NA		11/29/2005
(1178)	0.04	30	R			From: 29-971					NA			NA		1986
(1178)						To: Dead End					NA			NA		1986
(1179)	0.10	130	R			From: 29-644 Old Keene Mill Rd					NA			NA		03/13/2003
(1179)						To: Dead End					NA			NA		03/13/2003
(1180)	0.05	60	R			From: 29-971					NA			NA		1997
(1180)						To: Dead End					NA			NA		1997
(1181)	0.05	70	R			From: 29-971					NA			NA		1997
(1181)						To: Dead End					NA			NA		1997
(1182)	0.07	60	R			From: 0.07 MS 29-971					NA			NA		1997
(1182)	0.05	40	R			To: 29-971					NA			NA		1997
(1182)						To: Dead End					NA			NA		1997
(1183)	0.10	60	R			From: 29-3119 Coral Lane					NA			NA		01/05/2004
(1183)						To: Cul-de-Sac					NA			NA		01/05/2004
(1184)	0.24	170	R			From: SR 241 Kings Hwy North					NA			NA		03/13/2003
(1184)	0.14	240	R			To: 29-1185 Timothy Pl					NA			NA		03/13/2003
(1184)						To: 29-1186 Lenore Lane					NA			NA		03/13/2003
(1185)	0.06	210	R			From: 29-1184 James Dr					NA			NA		1986
(1185)	0.04	630	R			To: 29-1186 Lenore Lane					NA			NA		1986
(1185)						To: SR 241 Kings Hwy North					NA			NA		1986
(1186)	0.07	380	R			From: 29-1185 Timothy Pl					NA			NA		03/13/2003
(1186)	0.06	2600	R			To: 29-1184 James Dr					NA			NA		03/13/2003
(1186)						To: 29-611 Telegraph Rd					NA			NA		03/13/2003



Virginia Department of Transportation  
Traffic Engineering Division  
2007  
Annual Average Daily Traffic Volume Estimates By Section of Route  
Fairfax Maintenance Area

Route	Length	AADT	QA	4Tire	Bus	Truck				QC	K Factor	QK	Dir Factor	AAWDT	QW	Year
						2Axle	3+Axle	1Trail	2Trail							
<b>Fairfax County</b>																
(1187) Trinidad St	0.04	390	R									NA		NA		1997
(1187) Trinidad St	0.14	170	R									NA		NA		1997
(1188) Underwood St	0.07	240	R									NA		NA		10/26/2005
(1188) Underwood St	0.09	200	R									NA		NA		10/26/2005
(1189)	0.05	170	R									NA		NA		1997
(1189)	0.08	310	R									NA		NA		1997
(1189)	0.07	290	R									NA		NA		1997
(1189)	0.06	300	R									NA		NA		1997
(1189)	0.07	320	R									NA		NA		1997
(1190) Tuckahoe St	0.03	30	R									NA		NA		1997
(1191)	0.18	260	R									NA		NA		02/12/2003
(1191)	0.18	210	R									NA		NA		02/12/2003
(1192)	0.18	130	R									NA		NA		10/24/2003
(1192)	0.15	170	R									NA		NA		10/21/2003
(1193) Hanover Ave	0.60	5700	G	96%	2%	1%	0%	0%	0%	C	0.104	F	0.714	6100	G	2007
(1193) Hanover Ave	0.54	2600	G	96%	2%	1%	0%	0%	0%	F	0.092	F	0.617	2800	G	2007
(1193)	0.08	1100	R									NA		NA		02/12/2003
(1193)	0.22	940	R									NA		NA		02/12/2003
(1193)	0.18	210	R									NA		NA		02/12/2003
(1193)	0.03	40	R									NA		NA		02/12/2003
(1194) Garden Rd	0.24	260	R									NA		NA		12/19/2001
(1194) Garden Rd	0.10	170	R									NA		NA		12/19/2001

Virginia Department of Transportation  
Traffic Engineering Division  
2007  
Annual Average Daily Traffic Volume Estimates By Section of Route  
Fairfax Maintenance Area

Route	Length	AADT	QA	4Tire	Bus	Truck				QC	K Factor	QK	Dir Factor	AAWDT	QW	Year
						2Axle	3+Axle	1Trail	2Trail							
<b>Fairfax County</b>																
(1195)	0.10	90	R											NA		1997
(1196) Addison St	0.08	80	R											NA		1986
(1197)	0.05	40	R											NA		1986
(1198) Scotts Run Rd	0.10	200	R											NA		1997
(1198) Scotts Run Rd	0.20	140	R											NA		1997
(1199)	0.16	210	R											NA		1997
(1199)	0.04	380	R											NA		1997
(1200) Hyde Rd	0.10	110	R											NA		1997
(1201) Rolling Hills Ave	0.20	310	R											NA		06/05/2003
(1202) Janna Lee Ave	0.17	2200	R											NA		1991
(1202) Janna Lee Av	0.12	3400	R											NA		1987
(1202) Janna Lee Ave	0.11	2600	R											NA		06/05/2003
(1203) Taylor Dr	0.28	220	R											NA		1986
(1205) Piney Run Dr	0.13	50	R											NA		1987
(1206) Fort Hill Dr	0.25	230	R											NA		03/04/2003
(1207)	0.08	330	R											NA		03/03/2003
(1208)	0.94	350	R											NA		08/16/2005
(1209) Blue Ridge Lane	0.08	60	R											NA		1996
(1210) Bradley Rd	0.14	610	R											NA		05/11/2000
(1210) Bradley Rd	0.18	330	R											NA		05/11/2000

Virginia Department of Transportation  
Traffic Engineering Division  
2007  
Annual Average Daily Traffic Volume Estimates By Section of Route  
Fairfax Maintenance Area

Route	Length	AADT	QA	4Tire	Bus	Truck				QC	K Factor	QK	Dir Factor	AAWDT	QW	Year
						2Axle	3+Axle	1Trail	2Trail							
<b>Fairfax County</b>																
(1210) Bradley Rd	0.24	290	R				From: 29-7773 Leland Rd					NA		NA		05/11/2000
(1210) Bradley Rd	0.20	100	R				From: 29-1211 Lamb St					NA		NA		05/11/2000
							To: Dead End									
(1211) Lamb St	0.20	120	R				From: 29-1210 Bradley Rd					NA		NA		05/11/2000
(1211) Lamb St	0.08	120	R				From: 29-1022 Summit St					NA		NA		1991
							To: FR-250; Gap Terminus									
(1211) Lamb St	0.05	120	R				From: FR-251; Gap Terminus					NA		NA		1991
							To: 29-8465 Fox Meadow Ct									
(1211) Lamb St	0.05	80	R				From: 29-6935 Northbourne Dr					NA		NA		04/14/2003
							To: Dead End									
(1212)	0.30	3300	R				From: 29-4782 Hunt Club Rd					NA		NA		1997
(1212)	0.10	4200	R				From: 29-606 Baron Cameron Ave					NA		NA		1997
							To: Boundary St									
(1213)	0.23	150	R				From: 29-2516 Maple Hill Rd					NA		NA		1997
(1213)	0.20	680	R				From: 29-1019					NA		NA		1997
							To: Cul-de-Sac									
(1214) Guilford Dr	0.10	100	R				From: 29-1232 Gap Terminus					NA		NA		03/04/2003
							To: Dead End; Gap Terminus									
(1214) Guilford Dr	0.11	70	R				From: 29-644 Franconia Rd					NA		NA		03/04/2003
							To: 29-1156									
(1215) Erving St	0.18	160	R				From: 29-1216 Giles Pl					NA		NA		03/13/2003
							To: 29-1217 Gloucester Ave									
(1216) Giles Pl	0.03	190	R				From: 29-1192					NA		NA		02/12/2003
(1216) Giles Pl	0.05	200	R				From: 29-1191					NA		NA		02/12/2003
(1216) Giles Pl	0.05	260	R				From: 29-1215 Erving St					NA		NA		03/12/2003
(1216) Giles Pl	0.06	390	R				From: 29-1155 Highland St					NA		NA		02/12/2003
							To: 29-1193 Hanover Ave									
(1217) Gloucester Ave	0.10	1300	R				From: 29-1216 Giles Pl					NA		NA		03/13/2003
(1217) Gloucester Ave	0.02	1300	R				From: 29-1236 Greenville Pl					NA		NA		03/13/2003
(1217) Gloucester Ave	0.06	1300	R				From: 29-1452 Halifax Pl					NA		NA		03/13/2003
(1217) Gloucester Ave	0.06	1300	R				From: 29-1155 Highland St					NA		NA		03/13/2003
(1217) Gloucester Ave	0.07	580	R				From: 29-1162 Reservoir Rd					NA		NA		03/13/2003

Virginia Department of Transportation  
Traffic Engineering Division  
2007  
Annual Average Daily Traffic Volume Estimates By Section of Route  
Fairfax Maintenance Area

Route	Length	AADT	QA	4Tire	Bus	-----Truck-----				QC	K Factor	QK	Dir Factor	AAWDT	QW	Year
						2Axle	3+Axle	1Trail	2Trail							
<b>Fairfax County</b>																
(1218)	0.10	80	R											NA	NA	03/05/2003
(1218)	0.12	240	R											NA	NA	1986
(1218)	0.21	1100	R											NA	NA	03/05/2003
(1218)	0.19	180	R											NA	NA	03/05/2003
(1219) Bernard Ave	0.09	70	R											NA	NA	01/06/2004
(1219) Bernard Ave	0.12	180	R											NA	NA	01/06/2004
(1220) Neuman St	0.40	650	R											NA	NA	01/06/2004
(1221) Edgerton Lane	0.10	110	R											NA	NA	07/07/2000
(1222) Lignum St	0.07	140	R											NA	NA	03/17/2003
(1222) Lignum St	0.10	110	R											NA	NA	03/17/2003
(1222) Lignum St	0.11	110	R											NA	NA	03/17/2003
(1223) Elder Ave	0.09	60	R											NA	NA	03/17/2003
(1223) Elder Ave	0.15	260	R											NA	NA	03/17/2003
(1223) Elder Ave	0.33	600	R											NA	NA	03/17/2003
(1224) Kalmia St	0.08	330	R											NA	NA	03/17/2003
(1224) Kalmia St	0.10	530	R											NA	NA	03/17/2003
(1224) Kalmia St	0.09	160	R											NA	NA	03/17/2003
(1225) Forsythia St	0.17	80	R											NA	NA	03/17/2003
(1225) Forsythia St	0.25	430	R											NA	NA	03/17/2003
(1225) Forsythia St	0.06	130	R											NA	NA	05/12/2003
(1226) Lenox Dr	0.33	360	R											NA	NA	01/21/2003
(1227) Trapp Rd	0.22	230	R											NA	NA	01/21/2003

Virginia Department of Transportation  
Traffic Engineering Division  
2007  
Annual Average Daily Traffic Volume Estimates By Section of Route  
Fairfax Maintenance Area

Route	Length	AADT	QA	4Tire	Bus	Truck				QC	K Factor	QK	Dir Factor	AAWDT	QW	Year
						2Axle	3+Axle	1Trail	2Trail							
<b>Fairfax County</b>																
(1228) Whitacre Rd	0.05	110	R											NA	NA	03/31/2003
(1228) Whitacre Rd	0.02	90	R											NA	NA	01/21/2003
(1228) Whitacre Rd	0.04	2500	R											NA	NA	01/21/2003
(1228) Whitacre Rd	0.25	4500	R											NA	NA	01/21/2003
(1228) Whitacre Rd	0.08	5600	R											NA	NA	1986
(1229) Laurel St	0.05	2600	R											NA	NA	1986
(1229) Laurel St	0.04	2600	R											NA	NA	1986
(1229) Laurel St	0.10	2700	R											NA	NA	1986
(1229) Laurel St	0.16	2700	R											NA	NA	1986
(1229) Laurel St	0.07	2900	R											NA	NA	1986
(1229) Laurel St	0.11	3400	R											NA	NA	1986
(1230) Bruning Ct	0.14	180	R											NA	NA	01/30/2002
(1231)	0.03	80	R											NA	NA	1986
(1231)	0.09	0	R											NA	NA	1986
(1231)	0.03	150	R											NA	NA	1986
(1231)	0.11	290	R											NA	NA	1986
(1232)	0.05	130	R											NA	NA	1986
(1232)	0.05	0	R											NA	NA	1986
(1233) Lewin Dr	0.09	40	R											NA	NA	1986
(1233) Lewin Dr	0.11	130	R											NA	NA	1986
(1234) Arco St	0.08	10	R											NA	NA	1986
(1234) Arco St	0.05	30	R											NA	NA	1986

Virginia Department of Transportation  
Traffic Engineering Division  
2007  
Annual Average Daily Traffic Volume Estimates By Section of Route  
Fairfax Maintenance Area

Route	Length	AADT	QA	4Tire	Bus	Truck				QC	K Factor	QK	Dir Factor	AAWDT	QW	Year
						2Axle	3+Axle	1Trail	2Trail							
<b>Fairfax County</b>																
(1235) Pohick River Dr	0.27	70	R				From: 29-642 Lorton Rd					NA		NA		07/10/2001
							To: 29-748 Armistead Rd									
(1236) Greenville Pl	0.11	60	R				From: 29-1193 Hanover Ave					NA		NA		1986
							To: 29-1217 Gloucester Ave									
(1237)	0.17	450	R				From: 29-1154 Grace St					NA		NA		1986
							To: 29-1156									
(1237)	0.18	320	R				From: 29-1157 Essex Ave					NA		NA		1986
							To: 29-1157 Essex Ave									
(1237)	0.22	280	R				From: 29-1193 Hanover Ave					NA		NA		1986
							To: 29-1997 Hibbling Ave									
(1238) Ashley Pl	0.06	47	R				From: Dead End					NA		NA		1986
							To: 29-1157 Essex Ave									
(1239) Decatur Dr	0.05	910	R				From: 29-1244 Andes Dr					NA		NA		1986
							To: 29-1240 Decatur Ct									
(1239) Decatur Dr	0.05	1100	R				From: 29-1269 Alta Vista Dr					NA		NA		1986
							To: 29-3444 San Juan Dr									
(1239) Decatur Dr	0.04	2300	R				From: 29-3444 San Juan Dr					NA		NA		1986
							To: WCL Fairfax									
(1239) Decatur Dr	0.03	2400	R				From: WCL Fairfax					NA		NA		1986
							To: 29-1239 Decatur Dr									
(1240) Decatur Ct	0.05	90	R				From: 29-1239 Decatur Dr					NA		NA		08/08/2001
							To: Cul-de-Sac									
(1241)	0.16	130	R				From: 29-1156					NA		NA		1986
							To: 29-1157 Essex Ave									
(1241)	0.11	150	R				From: 29-1243 Julian St					NA		NA		1986
							To: 29-1243 Julian St									
(1241)	0.15	210	R				From: 29-1193 Hanover Ave					NA		NA		1986
							To: 29-1193 Hanover Ave									
(1242)	0.07	320	R				From: 29-1156					NA		NA		1986
							To: 29-1386 Nancemond St									
(1242)	0.07	320	R				From: 29-1386 Nancemond St					NA		NA		1986
							To: 29-1157 Essex Ave									
(1242)	0.18	220	R				From: 29-1157 Essex Ave					NA		NA		1986
							To: 29-1243 Julian St									
(1242)	0.16	300	R				From: 29-1243 Julian St					NA		NA		1986
							To: 29-1193 Hanover Ave									
(1243) Julian St	0.06	190	R				From: 29-1266 Gary St					NA		NA		1986
							To: 29-1274 Falmouth St									
(1243) Julian St	0.06	160	R				From: 29-1274 Falmouth St					NA		NA		1986
							To: 29-1273									
(1243) Julian St	0.06	140	R				From: 29-1273					NA		NA		1986
							To: 29-1242									

Virginia Department of Transportation  
Traffic Engineering Division  
2007  
Annual Average Daily Traffic Volume Estimates By Section of Route  
Fairfax Maintenance Area

Route	Length	AADT	QA	4Tire	Bus	-----Truck-----				QC	K Factor	QK	Dir Factor	AAWDT	QW	Year
						2Axle	3+Axle	1Trail	2Trail							
<b>Fairfax County</b>																
(1243) Julian St	0.06	120	R				From: 29-1242					NA		NA		1986
							To: 29-1241									
(1244) Andes Dr	0.04	30	R				From: Dead End					NA		NA		1986
							To: 29-5160 Bea Mar Ct									
(1244) Andes Dr	0.08	350	R				From: 29-3488 Stanrich Ct					NA		NA		10/04/2001
							To: 29-3440 Melissa Ct									
(1244) Andes Dr	0.05	420	R				From: 29-3460 Andes Ct					NA		NA		10/04/2001
							To: 29-1270 Santa Clara Dr									
(1244) Andes Dr	0.11	1300	R				From: 29-1261 Roma St					NA		NA		10/04/2001
							To: 29-1239 Decatur Dr									
(1244) Andes Dr	0.07	850	R				From: 29-1463 SOUTH					NA		NA		1986
							To: 29-1489 Salina Ct									
(1244) Andes Dr	0.03	380	R				From: 29-1487 Del Mar Ct					NA		NA		11/11/2001
							To: 29-1463 NORTH									
(1244) Andes Dr	0.04	90	R				From: Dead End					NA		NA		1986
							To: Dead End									
(1245) Clearbrook Dr	0.12	80	R				From: 29-1157 Essex Ave					NA		NA		1986
							To: 29-5460									
(1246) Village Dr	0.14	930	R				From: 29-1429 Larry Rd					NA		NA		08/14/2001
							To: 29-1252 Swarts Dr									
(1246) Village Dr	0.08	1100	R				From: 29-1250 Freeland Ct					NA		NA		08/14/2001
							To: 29-1247 Leehigh Dr									
(1246) Village Dr	0.13	1500	R				From: 29-1248 Highland Ter					NA		NA		08/14/2001
							To: 29-1249 Kenwood Ter									
(1246) Village Dr	0.12	1700	R				From: US 29; FR-896 Lee Hwy					NA		NA		08/14/2001
							To: Dead End									
(1247) Leehigh Dr	0.31	530	R				From: 29-1246 Village Dr					NA		NA		08/14/2001
							To: 29-1286 Forest Hill Dr									
(1247) Leehigh Dr	0.25	620	R				From: Dead End					NA		NA		08/14/2001
							To: Dead End									

Virginia Department of Transportation  
Traffic Engineering Division  
2007  
Annual Average Daily Traffic Volume Estimates By Section of Route  
Fairfax Maintenance Area

Route	Length	AADT	QA	4Tire	Bus	-----Truck-----				QC	K Factor	QK	Dir Factor	AAWDT	QW	Year
						2Axle	3+Axle	1Trail	2Trail							
<b>Fairfax County</b>																
(1248) Highland Ter	0.06	60	R								NA			NA		08/07/2001
(1249) Kenwood Ter	0.05	60	R								NA			NA		08/07/2001
(1249) Kenwood Ter	0.06	70	R								NA			NA		08/07/2001
(1250) Freeland Ct	0.06	40	R								NA			NA		08/14/2001
(1251) Briggs Rd	0.12	100	R								NA			NA		08/07/2001
(1251) Briggs Rd	0.08	90	R								NA			NA		1986
(1251) Briggs Rd	0.22	250	R								NA			NA		08/14/2001
(1252) Swarts Dr	0.05	30	R								NA			NA		08/07/2001
(1252) Swarts Dr	0.07	260	R								NA			NA		08/07/2001
(1252) Swarts Dr	0.05	20	R								NA			NA		08/14/2001
(1253) Carson Rd	0.10	70	R								NA			NA		05/11/2000
(1253) Carson Rd	0.05	10	R								NA			NA		05/11/2000
(1254) Chapman Rd	0.08	40	R								NA			NA		05/11/2000
(1254) Chapman Rd	0.20	80	R								NA			NA		05/11/2000
(1254) Chapman Rd	0.20	190	R								NA			NA		05/11/2000
(1255) Beverly Lane	0.11	1000	R								NA			NA		1986
(1255) Beverly Lane	0.07	1300	R								NA			NA		1986
(1256)	0.20	170	R								NA			NA		1986
(1256)	0.10	140	R								NA			NA		1986
(1256)	0.25	200	R								NA			NA		1986
(1256)	0.19	210	R								NA			NA		1986
(1257) Summit Dr	1.00	480	R								NA			NA		08/08/2001



Virginia Department of Transportation  
 Traffic Engineering Division  
 2007  
 Annual Average Daily Traffic Volume Estimates By Section of Route  
 Fairfax Maintenance Area

Route	Length	AADT	QA	4Tire	Bus	-----Truck-----				QC	K Factor	QK	Dir Factor	AAWDT	QW	Year
						2Axle	3+Axle	1Trail	2Trail							
<b>Fairfax County</b>																
(1258) Westbrook Dr	0.83	110	R			From: 29-645 Stringfellow Rd					NA			NA		05/11/2000
						To: Dead End										
(1259) Dove Dr	0.11	80	R			From: Dead End					NA			NA		1986
						To: 29-644 Franconia Rd										
(1260)	0.07	120	R			From: 29-1092; 29-1097					NA			NA		1986
						To: 29-6972 Margay Ct										
(1260)	0.07	130	R			From: 29-6972 Margay Ct					NA			NA		1986
						To: 29-781										
(1261) Roma St	0.16	140	R			From: 29-1244 Andes Dr					NA			NA		10/04/2001
						To: 29-1269 Alta Vista Dr										
(1262) Tebbs Lane	0.20	90	R			From: Dead End					NA			NA		1996
						To: SR 193 Georgetown Pike										
(1263) Morgan Lane	0.12	48	R			From: Dead End					NA			NA		1997
						To: 29-697 Railroad St										
(1263) Morgan Lane	0.10	180	R			From: 29-697 Railroad St					NA			NA		1997
						To: 29-769 Oak St										
(1263) Morgan Lane	0.10	70	R			From: 29-769 Oak St					NA			NA		1997
						To: Dead End										
(1264)	0.13	30	R			From: Dead End					NA			NA		1997
						To: 29-4470 Palmer St										
(1264)	0.07	90	R			From: 29-4470 Palmer St					NA			NA		1997
						To: 29-1555										
(1265) Dunfries Rd	0.19	80	R			From: 29-672 Vale Rd					NA			NA		1996
						To: Cul-de-Sac										
(1266) Gary St	0.17	480	R			From: 29-1275 Kentland St					NA			NA		1986
						To: 29-1243 Julian St										
(1266) Gary St	0.18	460	R			From: 29-1243 Julian St					NA			NA		1986
						To: 29-1388										
(1267) Rosemont Av	0.09	140	R			From: 29-1298 Rosemont Circle					NA			NA		1986
						To: 29-735 Leaf Rd										
(1267) Rosemont Ave	0.10	330	R			From: 29-735 Leaf Rd					NA			NA		1986
						To: 29-624 Highland Lane										
(1268) Jeffery Rd	1.60	650	R			From: 29-603 Beach Mill Rd					NA			NA		1986
						To: Dead End										
(1269) Alta Vista Dr	0.06	100	R			From: Dead End					NA			NA		10/03/2001
						To: 29-1270 Santa Clara Dr										
(1269) Alta Vista Dr	0.09	770	R			From: 29-1270 Santa Clara Dr					NA			NA		10/03/2001
						To: 29-1287 Cortez Dr										
(1269) Alta Vista Dr	0.07	920	R			From: 29-1287 Cortez Dr					NA			NA		10/03/2001
						To: 29-1261 Roma St										
(1269) Alta Vista Dr	0.10	1100	R			From: 29-1261 Roma St					NA			NA		10/03/2001
						To: 29-3445 Alta Vista Ct										

Virginia Department of Transportation  
Traffic Engineering Division  
2007  
Annual Average Daily Traffic Volume Estimates By Section of Route  
Fairfax Maintenance Area

Route	Length	AADT	QA	4Tire	Bus	Truck				QC	K Factor	QK	Dir Factor	AAWDT	QW	Year
						2Axle	3+Axle	1Trail	2Trail							
<b>Fairfax County</b>																
(1269) Alta Vista Dr	0.04	1200	R				From: 29-3445 Alta Vista Ct					NA		NA		10/03/2001
							To: 29-1239 Decatur Dr									
(1270) Santa Clara Dr	0.09	860	R				From: 29-1244 Andes Dr					NA		NA		10/04/2001
							To: 29-1287 Cortez Dr									
(1270) Santa Clara Dr	0.08	800	R				From: 29-1269 Alta Vista Dr					NA		NA		11/11/2001
							To: 0.02 ME 29-1269									
(1270) Santa Clara Dr	0.02	1700	R				From: 29-6871					NA		NA		1986
							To: 29-6872 N, Bellavia Lane									
(1270) Santa Clara Dr	0.30	2100	R				From: 0.02 MW 29-2556					NA		NA		10/04/2001
							To: 29-620 N, Braddock Rd									
(1270) Santa Clara Dr	0.25	230	R				From: 29-620; 29-1852					NA		NA		10/04/2001
							To: 29-2255 Fairfax Pkwy									
(1271) Columbia Pike Frontage	0.09	270	R				From: 29-6872 N, Bellavia Lane					NA		NA		01/23/2006
							To: 0.02 MW 29-2556									
(1271) Columbia Pike Frontage	0.24	780	R				From: 29-620 N, Braddock Rd					NA		NA		01/23/2006
							To: 29-620; 29-1852									
(1271) Columbia Pike Frontage	0.05	550	R				From: 29-2255 Fairfax Pkwy					NA		NA		01/23/2006
							To: Cul-de-Sac									
(1272) Barcroft Lane	0.17	7	R				From: 29-1851 Parkhill Dr					NA		NA		1986
							To: 29-1850 Melvern Place									
(1272) Barcroft Lane	0.09	250	R				From: 29-2255 Fairfax Pkwy					NA		NA		01/23/2006
							To: 29-2255; Barcroft Lane									
(1272) Fairfax Parkway	0.16	1000	R				From: 29-1855 Morgan St					NA		NA		1986
							To: 29-1851 Parkhill Dr									
(1272) Fairfax Parkway	0.14	2300	R				From: 29-1146 Summit Pl					NA		NA		01/23/2006
							To: 29-1851 Parkhill Dr									
(1272) Fairfax Parkway	0.12	2200	R				From: 29-1146 Summit Pl					NA		NA		1986
							To: End State Maintenance									
(1273)	0.09	270	R				From: 29-1157 Essex Ave					NA		NA		1986
							To: 29-1275 Kentland St									
(1273)	0.17	230	R				From: 29-1243 Julian St					NA		NA		1986
							To: 29-1193 Hanover Ave									
(1273)	0.16	390	R				From: 29-1193 Hanover Ave					NA		NA		1986
							To: 29-1997 Hibbling Ave									
(1274) Falmouth St	0.18	220	R				From: 29-1275 Kentland St					NA		NA		1986
							To: 29-1243 Julian St									
(1274) Falmouth St	0.17	400	R				From: 29-1193 Hanover Ave					NA		NA		1986
							To: 29-1266 Gary St									
(1275) Kentland St	0.05	330	R				From: 29-1266 Gary St					NA		NA		1986
							To: 29-1384 Mendota Pl									
(1275) Kentland St	0.04	220	R				From: 29-1384 Mendota Pl					NA		NA		1986
							To: 29-1274 Falmouth St									

Virginia Department of Transportation  
Traffic Engineering Division  
2007  
Annual Average Daily Traffic Volume Estimates By Section of Route  
Fairfax Maintenance Area

Route	Length	AADT	QA	4Tire	Bus	Truck				QC	K Factor	QK	Dir Factor	AAWDT	QW	Year
						2Axle	3+Axle	1Trail	2Trail							
<b>Fairfax County</b>																
(1275) Kentland St	0.09	130	R				From: 29-1274 Falmouth St				NA			NA		1986
							To: 29-1273									
(1276) Dorchester St	0.11	120	R				From: Dead End				NA			NA		1997
							To: 29-1157 Essex Ave									
(1277) Wentworth Dr	0.11	90	R				From: 29-2274 Crosswoods Circle				NA			NA		1997
							To: Dead End									
(1278) Ridgeway Ter	0.11	290	R				From: Dead End				NA			NA		07/11/2002
							To: 29-2274 Crosswoods Ci									
(1280) Sayre Rd	0.28	290	R				From: 29-2587 Bel Glade St				NA			NA		1997
							To: 29-4949									
(1281) James St	0.17	270	R				From: Cul-de-Sac				NA			NA		1997
							To: 29-4949									
(1283)	0.21	1100	R				From: 29-8280 Cavalier Woods Lane				NA			NA		08/02/2001
							To: 29-645 Clifton Rd									
(1283)	0.26	1800	R				From: Dead End				NA			NA		08/02/2001
							To: Dead End									
(1284) Fairfax Dr	0.12	40	R				From: Dead End				NA			NA		1996
							To: 29-1285 Seneca Circle									
(1284) Fairfax Dr	0.32	190	R				From: 29-602 Seneca Rd				NA			NA		1996
							To: 29-1284 Fairfax Dr									
(1285) Seneca Circle	0.09	50	R				From: Dead End				NA			NA		1996
							To: Dead End									
(1286) Forest Hill Dr	0.51	800	R				From: 29-1247 Leehigh Dr				NA			NA		08/14/2001
							To: US 29 Lee Hwy									
(1287) Cortez Dr	0.08	140	R				From: Dead End				NA			NA		10/06/2001
							To: 29-1270 Santa Clara Dr									
(1287) Cortez Dr	0.05	1300	R				From: 29-1291 Cortez Ct				NA			NA		06/25/2001
							To: 29-1269 Alta Vista Dr									
(1287) Cortez Dr	0.08	260	R				From: 29-1666 Mayfair Lane				NA			NA		10/01/2001
							To: 29-782 Westchester St									
(1288) York Rd	0.15	80	R				From: 29-1156				NA			NA		08/08/2001
							To: 29-1154 Grace St									
(1289) Accomac St	0.17	120	R				From: 29-1155 Highland St				NA			NA		1986
							To: 29-1156									
(1289) Accomac St	0.19	150	R				From: 29-1154 Grace St				NA			NA		1986
							To: 29-1155 Highland St									
(1290) Amelia St	0.17	120	R				From: 29-1156				NA			NA		1986
							To: 29-1154 Grace St									
(1290) Amelia St	0.06	190	R				From: 29-1305 Hallmark Pl				NA			NA		1986
							To: 29-1305 Hallmark Pl									

Virginia Department of Transportation  
Traffic Engineering Division  
2007  
Annual Average Daily Traffic Volume Estimates By Section of Route  
Fairfax Maintenance Area

Route	Length	AADT	QA	4Tire	Bus	-----Truck-----				QC	K Factor	QK	Dir Factor	AAWDT	QW	Year
						2Axle	3+Axle	1Trail	2Trail							
<b>Fairfax County</b>																
(1290) Amelia St	0.15	200	R								NA			NA		1986
(1291) Cortez Ct	0.05	40	R								NA			NA		1986
(1292) Bren Mar Dr	1.18	670	G	88%	7%	4%	0%	0%	0%	C	0.098	F	0.524	720	G	2007
(1293) Teresi Dr	0.04	10	R								NA			NA		1986
(1294) Terry Dr	0.14	200	R								NA			NA		1986
(1294) Terry Dr	0.08	40	R								NA			NA		1986
(1295) Utica St	0.03	8	R								NA			NA		1986
(1295) Utica St	0.10	70	R								NA			NA		1986
(1296) Lackawanna Dr	0.31	90	R								NA			NA		1986
(1296) Lackawanna Dr	0.13	170	R								NA			NA		1986
(1297) Dudrow Rd	0.07	220	R								NA			NA		03/31/2003
(1297) Dudrow Rd	0.05	160	R								NA			NA		03/31/2003
(1298) Rosemont Circle	0.21	210	R								NA			NA		1996
(1299)	0.09	140	R								NA			NA		1996
(1300) Keithley Dr	0.09	170	R								NA			NA		06/12/2002
(1301) Old Richmond Hwy	0.07	2600	R								NA			NA		1986
(1301) Old Richmond Hwy	0.23	7800	R								NA			NA		1986
(1301) Old Richmond Hwy	0.06	12000	R								NA			NA		1987
(1302)	0.05	90	R								NA			NA		1986
(1302)	0.06	1300	R								NA			NA		1986
(1302)	0.19	320	R								NA			NA		1986

Virginia Department of Transportation  
Traffic Engineering Division  
2007  
Annual Average Daily Traffic Volume Estimates By Section of Route  
Fairfax Maintenance Area

Route	Length	AADT	QA	4Tire	Bus	-----Truck-----				QC	K Factor	QK	Dir Factor	AAWDT	QW	Year
						2Axle	3+Axle	1Trail	2Trail							
<b>Fairfax County</b>																
(1302)	0.08	70	R			From: 29-1327 Mount Vernon Dr						NA		NA		06/02/2003
						To: Cul-de-Sac										
(1303)	0.17	1000	R			From: 29-640 Sydenstricker Rd						NA		NA		11/05/2001
(1303)	0.03	880	R			From: 29-6475 Westbury Oaks Ct						NA		NA		11/05/2001
(1303)	0.01	600	R			From: 29-644 Old Keene Mill Rd						NA		NA		1986
(1303)	0.12	160	R			From: 0.01 MN 29-644						NA		NA		11/05/2001
						To: Cul-de-Sac										
(1304) Afton Ct	0.04	40	R			From: Dead End						NA		NA		1997
						To: 29-2380 Apex Circle										
(1305) Hallmark Pl	0.05	45	R			From: Dead End						NA		NA		1986
						To: 29-1290 Amelia St										
(1306) Woodmont Rd	0.09	640	R			From: 29-1316 Fort Willard Circle						NA		NA		1986
(1306) Woodmont Rd	0.11	500	R			From: 29-1310 SOUTH						NA		NA		1986
(1306) Woodmont Rd	0.08	550	R			From: 29-1307 Vernon Ter						NA		NA		1986
(1306) Woodmont Rd	0.10	550	R			From: 29-1310 NORTH						NA		NA		1986
(1306) Woodmont Rd	0.04	660	R			From: 29-1313 Grove Dr						NA		NA		1986
(1306) Woodmont Rd	0.05	740	R			From: 29-1323 Richmond Hwy						NA		NA		1986
						To: 29-629 Fort Hunt Rd										
(1307) Vernon Ter	0.03	310	R			From: 29-1310 SOUTH						NA		NA		1986
(1307) Vernon Te	0.12	120	R			From: 29-1308 Edgehill Dr						NA		NA		1986
(1307) Vernon Ter	0.02	150	R			From: 29-1311 Hunting Cove Pl						NA		NA		1986
(1307) Vernon Ter	0.06	220	R			From: 29-1306 Woodmont Rd						NA		NA		1986
						To: 29-1310 NORTH										
(1308) Edgehill Dr	0.15	170	R			From: 29-1307 Vernon Ter						NA		NA		1986
						To: 29-1312										
(1309) Glen Dr	0.13	170	R			From: 29-1316 Fort Willard Cir						NA		NA		1986
(1309) Glen Dr	0.06	290	R			From: 29-1310						NA		NA		1986
(1309) Glen Dr	0.05	310	R			From: 29-1321 Hillvale Pl						NA		NA		1986
						To: 29-629 Fort Hunt Rd										
(1310)	0.06	250	R			From: 29-1309 Glen Dr						NA		NA		1987
						To: 29-1307 Vernon Ter										

Virginia Department of Transportation  
Traffic Engineering Division  
2007  
Annual Average Daily Traffic Volume Estimates By Section of Route  
Fairfax Maintenance Area

Route	Length	AADT	QA	4Tire	Bus	-----Truck-----				QC	K Factor	QK	Dir Factor	AAWDT	QW	Year
						2Axle	3+Axle	1Trail	2Trail							
<b>Fairfax County</b>																
(1310)	0.06	240	R											NA	NA	1986
(1310)	0.05	200	R											NA	NA	1986
(1310)	0.11	110	R											NA	NA	1986
(1310)	0.19	70	R											NA	NA	1986
(1311) Hunting Cove Pl	0.13	90	R											NA	NA	1986
(1312)	0.03	180	R											NA	NA	1986
(1312)	0.07	70	R											NA	NA	1986
(1312)	0.01	180	R											NA	NA	1986
(1313) Grove Dr	0.25	180	R											NA	NA	1986
(1314) Fort Dr	0.04	610	R											NA	NA	1986
(1314) Fort Dr	0.06	50	R											NA	NA	1986
(1315) Radcliff Rd	0.06	50	R											NA	NA	1986
(1315) Radcliff Rd	0.03	690	R											NA	NA	1986
(1316) Fort Willard Circle	0.04	180	R											NA	NA	1986
(1316) Fort Willard Circle	0.07	230	R											NA	NA	1986
(1316) Fort Willard Circle	0.02	410	R											NA	NA	1986
(1316) Fort Willard Circle	0.03	390	R											NA	NA	1986
(1316) Fort Willard Circle	0.04	260	R											NA	NA	1986
(1316) Fort Willard Circle	0.03	210	R											NA	NA	1986
(1317) Wakefield Ct	0.04	30	R											NA	NA	1986
(1318)	0.04	180	R											NA	NA	1986
(1318)	0.07	200	R											NA	NA	1986

Virginia Department of Transportation  
Traffic Engineering Division  
2007  
Annual Average Daily Traffic Volume Estimates By Section of Route  
Fairfax Maintenance Area

Route	Length	AADT	QA	4Tire	Bus	Truck				QC	K Factor	QK	Dir Factor	AAWDT	QW	Year
						2Axle	3+Axle	1Trail	2Trail							
<b>Fairfax County</b>																
(1319)	0.03	170	R				29-1322					NA		NA		1986
(1319)	0.05	150	R				29-632 Forest Hill Rd					NA		NA		1986
(1319)	0.02	30	R				29-1318					NA		NA		1986
							Dead End									
(1320) Roso St	0.06	40	R				29-644; 29-1578					NA		NA		1986
							Dead End									
(1321) Hillvale Pl	0.04	30	R				29-1309 Glen Dr					NA		NA		1986
							Dead End									
(1322)	0.04	240	R				29-1364 Tally Ho Lane					NA		NA		1986
(1322)	0.13	280	R				29-1319					NA		NA		1986
(1322)	0.06	370	R				29-1358					NA		NA		1986
							29-632 Belle Haven Rd; Forest Hill Rd									
(1323) Richmond Hwy	0.17	70	R				Dead End					NA		NA		1986
							29-1306 Woodmont Rd									
(1324) Foley St	0.22	80	R				29-1332 Huntington Ave					NA		NA		1986
							Dead End									
(1325) Hunting Creek Rd	0.15	60	R				29-1332 Huntington Ave					NA		NA		1986
							Dead End									
(1326) Waltonway Rd	0.12	80	R				29-1316 Fort Willard Circle					NA		NA		1986
							29-1310									
(1327) Mount Vernon Dr	0.12	270	R				Dead End					NA		NA		1986
							29-1332 S, Huntington Ave									
(1327) Mount Vernon Dr	0.07	900	R				29-1332 N, Huntington Ave					NA		NA		1986
(1327) Mount Vernon Dr	0.06	560	R				29-1302					NA		NA		1986
							29-1328 Arlington Ter									
(1328) Arlington Ter	0.11	230	R				Dead End					NA		NA		1986
							29-1329 Liberty Dr									
(1328) Arlington Ter	0.19	280	R				29-1327 Mount Vernon Dr					NA		NA		1986
(1328) Arlington Ter	0.08	140	R				Dead End					NA		NA		1986
(1329) Liberty Dr	0.04	870	R				29-1302					NA		NA		1986
							29-1328 Arlington Ter									
(1330)	0.07	120	R				Dead End					NA		NA		1986
							29-1331 Riverview Ter									
(1330)	0.05	500	R				29-1349 Fairview Ter					NA		NA		1986

Virginia Department of Transportation  
Traffic Engineering Division  
2007  
Annual Average Daily Traffic Volume Estimates By Section of Route  
Fairfax Maintenance Area

Route	Length	AADT	QA	4Tire	Bus	-----Truck-----				QC	K Factor	QK	Dir Factor	AAWDT	QW	Year
						2Axle	3+Axle	1Trail	2Trail							
<b>Fairfax County</b>																
(1330)	0.05	720	R								NA			NA		1986
(1330)	0.06	1200	R								NA			NA		1986
(1330)	0.01	1300	R								NA			NA		1986
(1330)	0.06	1400	R								NA			NA		1986
(1331) Riverview Ter	0.14	320	R								NA			NA		1986
(1332) Huntington Ave	1.08	19000	G	97%	2%	1%	0%	0%	0%	C	0.089	F	0.525	20000	G	2007
(1333) Kathryn St	0.12	3100	R								NA			NA		1987
(1334) Cavalier Dr	0.15	780	R								NA			NA		1986
(1334) Cavalier Dr	0.08	850	R								NA			NA		1986
(1334) Cavalier Dr	0.08	810	R								NA			NA		1986
(1334) Cavalier Dr	0.11	860	R								NA			NA		1986
(1334) Cavalier Dr	0.07	400	R								NA			NA		1986
(1335) Cornell Dr	0.15	320	R								NA			NA		1986
(1335) Cornell Dr	0.10	90	R								NA			NA		1986
(1336) Princeton Dr	0.06	100	R								NA			NA		1986
(1336) Princeton Dr	0.19	10	R								NA			NA		1986
(1336) Princeton Dr	0.15	280	R								NA			NA		1986
(1337)	0.10	440	R								NA			NA		1986
(1337)	0.06	800	R								NA			NA		1986
(1337)	0.06	1100	R								NA			NA		1986
(1337)	0.03	1300	R								NA			NA		1986
(1338) Harvard Dr	0.03	1100	R								NA			NA		1986



Virginia Department of Transportation  
Traffic Engineering Division  
2007  
Annual Average Daily Traffic Volume Estimates By Section of Route  
Fairfax Maintenance Area

Route	Length	AADT	QA	4Tire	Bus	Truck				QC	K Factor	QK	Dir Factor	AAWDT	QW	Year
						2Axle	3+Axle	1Trail	2Trail							
<b>Fairfax County</b>																
(1338) Harvard Dr	0.08	770	R				From: 29-1334 Cavalier Dr					NA		NA		1986
							To: 29-1337									
(1339)	0.05	300	R				From: 29-1355					NA		NA		1986
							To: 29-1357 Sweetbriar Dr									
(1339)	0.05	880	R				From: 29-1345 Dartmouth Dr					NA		NA		1986
							To: 29-1359 Mary Baldwin Dr									
(1339)	0.05	930	R				From: 29-1345 Dartmouth Dr					NA		NA		1986
							To: 29-1359 Mary Baldwin Dr									
(1339)	0.06	1000	R				From: 29-1340 Roanoke Dr					NA		NA		1986
							To: 29-1340 Roanoke Dr									
(1339)	0.16	1200	R				From: 29-1510 Beacon Hill Rd					NA		NA		1986
							To: 29-1510 Beacon Hill Rd									
(1340) Roanoke Dr	0.13	220	R				From: 29-1354 Kenyon Dr					NA		NA		1986
							To: 29-1339									
(1341)	0.03	250	R				From: 29-1355					NA		NA		1986
							To: 29-1353 Westgrove Blvd									
(1341)	0.04	500	R				From: 29-1353 Westgrove Blvd					NA		NA		1986
							To: 29-1357 Sweetbriar Dr									
(1341)	0.15	560	R				From: 29-1357 Sweetbriar Dr					NA		NA		1986
							To: 29-1345 Dartmouth Dr									
(1341)	0.17	370	R				From: 29-1345 Dartmouth Dr					NA		NA		1986
							To: 29-630 Quander Rd									
(1342)	0.25	330	R				From: 29-1353 Westgrove Bv					NA		NA		1986
							To: 29-630 Gap Terminus									
(1342)	0.22	410	R				From: 29-1345 Gap Terminus					NA		NA		06/02/2003
							To: 29-1510 Beacon Hill Rd									
(1343) Vanderbilt Dr	0.20	400	R				From: 29-1353 Westgrove Blvd					NA		NA		1986
							To: 29-630 Quander Rd									
(1344) Williams Dr	0.15	680	R				From: 29-630 Quander Rd					NA		NA		1986
							To: 29-1510 Beacon Hill Rd									
(1345) Dartmouth Dr	0.06	440	R				From: 29-1339					NA		NA		1986
							To: 29-1356 Randolph Macon Dr									
(1345) Dartmouth Dr	0.07	550	R				From: 29-1356 Randolph Macon Dr					NA		NA		1986
							To: 29-1341									
(1345) Dartmouth Dr	0.06	730	R				From: 29-1341					NA		NA		1986
							To: 29-630 Quander Rd									
(1345) Dartmouth Dr	0.03	430	R				From: 29-630 Quander Rd					NA		NA		1986
							To: 29-1342									
(1345) Dartmouth Dr	0.02	10	R				From: 29-1342					NA		NA		1986
							To: Dead End									
(1346) Fenwick Dr	0.18	240	R				From: 29-1332; 29-1347					NA		NA		1986
							To: Dead End									
(1347)	0.06	20	R				From: 29-1332; 29-1346					NA		NA		1986
							To: 29-1330									

Virginia Department of Transportation  
Traffic Engineering Division  
2007  
Annual Average Daily Traffic Volume Estimates By Section of Route  
Fairfax Maintenance Area

Route	Length	AADT	QA	4Tire	Bus	-----Truck-----				QC	K Factor	QK	Dir Factor	AAWDT	QW	Year
						2Axle	3+Axle	1Trail	2Trail							
<b>Fairfax County</b>																
(1348) Glendale Ter	0.14	400	R			From: 29-1330					NA			NA		1986
						To: 29-1350 Blaine Dr										
(1349) Fairview Ter	0.14	330	R			From: 29-1330					NA			NA		1986
						To: 29-1350 Blaine Dr										
(1350) Blaine Dr	0.09	180	R			From: Dead End					NA			NA		06/25/2001
						To: 29-1331 Riverview Ter										
(1350) Blaine Dr	0.05	210	R			From: 29-1349 Fairview Ter					NA			NA		06/25/2001
						To: 29-1348 Glendale Ter										
(1350) Blaine Dr	0.06	1100	R			From: 29-1332 Huntington Ave					NA			NA		1986
						To: Dead End										
(1351) Fifer Dr	0.16	310	R			From: 29-4065 S, Shiver Dr					NA			NA		1986
						To: 29-4065 N, Shiver Dr										
(1352) Colgate Dr	0.02	430	R			From: 29-1355					NA			NA		1986
						To: 29-1353 E, Westgrove Blvd										
(1352) Colgate Dr	0.11	270	R			From: 29-630 Quander Rd					NA			NA		1986
						To: 29-1341										
(1353) Westgrove Blvd	0.06	570	R			From: 29-1342					NA			NA		1986
						To: 29-1343 Vanderbilt Dr										
(1353) Westgrove Blvd	0.04	790	R			From: 29-1352 W, Colgate Dr					NA			NA		1986
						To: 29-1352 E, Colgate Dr										
(1353) Westgrove Blvd	0.19	1100	R			From: 29-629 Fort Hunt Rd					NA			NA		1986
						To: 29-1516										
(1353) Westgrove Blvd	0.06	920	R			From: 29-1513 Marlan Dr					NA			NA		1986
						To: 29-1514 Marine Dr										
(1353) Westgrove Blvd	0.21	1000	R			From: 29-1517 Ridgecrest Dr					NA			NA		1986
						To: Dead End										
(1354) Kenyon Dr	0.05	320	R			From: 29-1359 Mary Baldwin Dr					NA			NA		1986
						To: 29-1340 Roanoke Dr										
(1354) Kenyon Dr	0.13	550	R			From: 29-1510 Beacon Hill Rd					NA			NA		1986
						To:										

Virginia Department of Transportation  
Traffic Engineering Division  
2007  
Annual Average Daily Traffic Volume Estimates By Section of Route  
Fairfax Maintenance Area

Route	Length	AADT	QA	4Tire	Bus	Truck				QC	K Factor	QK	Dir Factor	AAWDT	QW	Year
						2Axle	3+Axle	1Trail	2Trail							
<b>Fairfax County</b>																
(1355)	0.02	40	R				From: 29-1352 Colgate Dr				NA		NA		1986	
(1355)	0.21	40	R				From: 0.02 MN 29-1352				NA		NA		1987	
(1355)	0.08	150	R				From: 29-1341				NA		NA		1986	
(1355)	0.07	360	R				From: 29-4065 Shiver Dr				NA		NA		1986	
							To: 29-1339									
(1356) Randolph Macon Dr	0.10	220	R				From: 29-1357 Sweetbriar Dr				NA		NA		1986	
							To: 29-1345 Dartmouth Dr									
(1357) Sweetbriar Dr	0.11	230	R				From: 29-1359 Mary Baldwin Dr				NA		NA		1986	
(1357) Sweetbriar Dr	0.07	240	R				From: 29-1339				NA		NA		1986	
(1357) Sweetbriar Dr	0.07	220	R				From: 29-1356 Randolph Macon Dr				NA		NA		1986	
							To: 29-1341									
(1358)	0.05	410	R				From: 29-1322				NA		NA		1986	
(1358)	0.18	1100	R				From: 29-1337				NA		NA		1986	
							To: 29-632 Belle Haven Rd									
(1359) Mary Baldwin Dr	0.06	1900	R				From: 29-1367				NA		NA		1986	
(1359) Mary Baldwin Dr	0.05	2500	R				From: 29-1361				NA		NA		1986	
(1359) Mary Baldwin Dr	0.12	1100	R				From: 29-1365 Smithway Dr				NA		NA		1986	
(1359) Mary Baldwin Dr	0.06	1300	R				From: 29-1354 Kenyon Dr				NA		NA		1986	
(1359) Mary Baldwin Dr	0.06	1300	R				From: 29-1357 Sweetbriar Dr				NA		NA		1986	
							To: 29-1339									
(1360) Fordham Dr	0.17	130	R				From: Dead End				NA		NA		1986	
							To: 29-1337									
(1361)	0.14	1400	R				From: 29-1359 Mary Baldwin Dr				NA		NA		1986	
(1361)	0.08	990	R				From: 29-1362; 29-9593				NA		NA		1986	
(1361)	0.03	500	R				From: 29-1369 Stanford Dr				NA		NA		1986	
							To: Dead End									
(1362)	0.08	380	R				From: 29-1448 Ross St				NA		NA		1986	
(1362)	0.02	980	R				From: 29-1363				NA		NA		1986	
(1362)	0.04	980	R				From: 29-1370 Temple Ct				NA		NA		1986	
							To: 29-1361; 29-9593									

Virginia Department of Transportation  
Traffic Engineering Division  
2007  
Annual Average Daily Traffic Volume Estimates By Section of Route  
Fairfax Maintenance Area

Route	Length	AADT	QA	4Tire	Bus	Truck				QC	K Factor	QK	Dir Factor	AAWDT	QW	Year
						2Axle	3+Axle	1Trail	2Trail							
<b>Fairfax County</b>																
(1363)	0.10	920	R			From: 29-1405 Popkins Lane					NA			NA		1986
(1363)	0.03	660	R			From: 29-1448 Ross St					NA			NA		1986
(1363)	0.06	670	R			From: 29-1447 Woodlawn Lane					NA			NA		1986
(1363)	0.07	540	R			From: 29-1367					NA			NA		1986
						To: 29-1362										
(1364) Tally Ho Lane	0.07	140	R			From: 29-1366					NA			NA		1986
(1364) Tally Ho Lane	0.14	130	R			From: 29-1322					NA			NA		1986
						To: 29-1480 Foxcroft Rd										
(1365) Smithway Dr	0.13	1900	R			From: 29-1359 Mary Baldwin Dr					NA			NA		1986
						To: 29-1510 Beacon Hill Rd										
(1366)	0.46	0	R			From: Begin Loop					NA			NA		1986
(1366)	0.07	190	R			From: End Loop					NA			NA		1986
(1366)	0.19	580	R			From: 29-1364 Tally Ho Lane					NA			NA		1986
						To: 29-1337										
(1367)	0.17	630	R			From: 29-1363					NA			NA		1986
						To: 29-1359 Mary Baldwin Dr										
(1368) Emmett Dr	0.14	80	R			From: Dead End					NA			NA		1986
						To: 29-630 Quander Rd										
(1369) Stanford Dr	0.11	120	R			From: Dead End					NA			NA		1986
						To: 29-1361										
(1370) Temple Ct	0.05	60	R			From: 29-1362					NA			NA		1986
						To: Dead End										
(1371) Brandon Ave	0.09	9900	R			From: I-95					NA			NA		1987
(1371) Brandon Ave	0.11	9400	R			From: 29-1155 Highland St					NA			NA		1986
(1371) Brandon Ave	0.30	6700	R			From: 29-789 Commerce St					NA			NA		1986
(1371)	0.09	3300	R			From: 29-1396 Lynbrook Dr					NA			NA		1986
(1371)	0.16	2300	R			From: 29-1157 Essex Ave					NA			NA		1986
						To: 29-617 Backlick Rd										
(1372) Hastings St	0.11	70	R			From: Dead End					NA			NA		1986
(1372) Hastings St	0.15	460	R			From: 29-1397 Julian Pl					NA			NA		1986
						To: 29-644 Old Keene Mill Rd										

Virginia Department of Transportation  
Traffic Engineering Division  
2007  
Annual Average Daily Traffic Volume Estimates By Section of Route  
Fairfax Maintenance Area

Route	Length	AADT	QA	4Tire	Bus	-----Truck-----				QC	K Factor	QK	Dir Factor	AAWDT	QW	Year	
						2Axle	3+Axle	1Trail	2Trail								
<b>Fairfax County</b>																	
(1373) Brookland Rd	0.45	1200	G	98%	1%	1%	0%	0%	0%	C	0.085	F	0.627	1300	G	2007	
						From: 29-644 Franconia Rd											
						To: 29-1540 Ambler St											
(1374) Pratt St	0.19	550	R			From: 29-1373 Brookland Rd				NA			NA			1986	
						To: 29-1375 Foldi St											
(1374) Pratt St	0.07	430	R			From: 29-1376 Henderson Pl				NA			NA			1986	
						To: 29-1540 Ambler St											
(1374) Pratt St	0.14	400	R			From: 29-1539 Pratt Ct				NA			NA			1986	
						To: 29-1374 Pratt St											
(1375) Foldi St	0.07	90	R			From: 29-1373 Brookland Rd				NA			NA			1986	
						To: 29-1585 Brookview Dr											
(1375) Foldi St	0.06	310	R			From: Dead End				NA			NA			1986	
						To: 29-1374 Pratt St											
(1376) Henderson Pl	0.03	6	R			From: Cul-de-Sac				NA			NA			1986	
						To: 29-1381 Walter Dr											
(1377)	0.43	180	R			From: 29-1378 W, Windham Ave				NA			NA			1986	
						To: 29-1378 E, Windham Ave											
(1377)	0.13	440	R			From: 29-1379 Judith Ave				NA			NA			1986	
						To: 29-613 Beulah St											
(1377)	0.09	730	R			From: 29-1377 WEST				NA			NA			1986	
						To: 29-1380 Barbara Rd											
(1377)	0.05	1300	R			From: 29-1377 EAST				NA			NA			1986	
						To: 29-1377											
(1377)	0.13	1400	R			From: Dead End				NA			NA			1986	
						To: 29-1378 Windham Ave											
(1378) Windham Ave	0.89	510	R			From: Dead End				NA			NA			1986	
						To: 29-1377											
(1378) Windham Ave	0.11	280	R			From: Dead End				NA			NA			1986	
						To: 29-1377											
(1379) Judith Ave	0.18	110	R			From: Dead End				NA			NA			1986	
						To: 29-1378 Windham Ave											
(1380) Barbara Rd	0.20	90	R			From: Dead End				NA			NA			1986	
						To: 29-1377											
(1381) Walter Dr	0.16	80	R			From: Dead End				NA			NA			1986	
						To: 29-1580											
(1382) Middlesex Ave	0.04	8	R			From: 29-1383 Lauralin Pl				NA			NA			1986	
						To: 29-1384 Mendota Pl											
(1382) Middlesex Ave	0.04	240	R			From: 29-1385 Nottoway Pl				NA			NA			1986	
						To: 29-1385 Nottoway Pl											

Virginia Department of Transportation  
Traffic Engineering Division  
2007  
Annual Average Daily Traffic Volume Estimates By Section of Route  
Fairfax Maintenance Area

Route	Length	AADT	QA	4Tire	Bus	Truck				QC	K Factor	QK	Dir Factor	AAWDT	QW	Year
						2Axle	3+Axle	1Trail	2Trail							
<b>Fairfax County</b>																
(1382) Middlesex Ave	0.09	550	R			From: 29-1385 Nottoway Pl					NA			NA		1986
						To: 29-1157 Essex Ave										
(1383) Lauralin Pl	0.10	70	R			From: 29-1382 Middlesex Ave					NA			NA		1986
						To: Dead End										
(1384) Mendota Pl	0.09	49	R			From: Dead End					NA			NA		1986
						To: 29-1580										
(1384) Mendota Pl	0.19	260	R			From: 29-1382 Middlesex Ave					NA			NA		1986
						To: 29-1275 Kentland St										
(1384) Mendota Pl	0.14	460	R			From: 29-1382 Middlesex Ave					NA			NA		1986
						To: 29-1275 Kentland St										
(1385) Nottoway Pl	0.12	80	R			From: 29-1382 Middlesex Ave					NA			NA		1986
						To: Dead End										
(1386) Nansemond St	0.24	190	R			From: Dead End					NA			NA		1986
						To: 29-1242										
(1388)	0.01	0	R			From: 0.01 MW 29-1397					NA			NA		1986
						To: 29-1397 Julian Pl										
(1388)	0.08	720	R			From: 29-1389 Howe Pl					NA			NA		1986
						To: 29-1266 Gary St										
(1388)	0.07	810	R			From: 29-1193 Hanover Ave					NA			NA		1986
						To: 29-1997 Hibbling Ave										
(1388)	0.10	1100	R			From: 29-1599 Dana Ave					NA			NA		1986
						To: 29-789 Commerce St										
(1388)	0.07	1900	R			From: 29-1388					NA			NA		1986
						To: Dead End										
(1389) Howe Pl	0.06	49	R			From: Cul-de-Sac					NA			NA		1986
						To: Begin Legs										
(1390) Accotink Park Rd	0.29	940	R			From: 29-1155 Highland St					NA			NA		1986
						To: 29-1256										
(1390) Accotink Park Rd	0.09	950	R			From: 29-1392 Forest View Dr					NA			NA		1986
						To: 29-1393 Lavender Lane										
(1391)	0.17	180	R			From: 29-1255 Beverly Lane					NA			NA		1986
						To: Dead End										
(1391)	0.10	670	R			From: 29-1391					NA			NA		1986
						To: 29-1256										
(1391)	0.03	1000	R			From: 29-1391					NA			NA		1986
						To: 29-1256										
(1391)	0.04	2000	R			From: 29-1391					NA			NA		1986
						To: 29-1256										
(1391)	0.04	2000	R			From: 29-1391					NA			NA		1986
						To: 29-1256										
(1392) Forest View Dr	0.09	430	R			From: 29-1391					NA			NA		1986
						To: 29-1256										

Virginia Department of Transportation  
Traffic Engineering Division  
2007  
Annual Average Daily Traffic Volume Estimates By Section of Route  
Fairfax Maintenance Area

Route	Length	AADT	QA	4Tire	Bus	Truck				QC	K Factor	QK	Dir Factor	AAWDT	QW	Year
						2Axle	3+Axle	1Trail	2Trail							
<b>Fairfax County</b>																
(1392) Forest View Dr	0.09	750	R			From: 29-1256					NA		NA			1986
						To: 29-617 Backlick Rd										
(1393) Lavender Lane	0.07	610	R			From: 29-6179 Belinger Ct					NA		NA			1986
						To: 29-6178 Beverly Park Dr										
(1393) Lavender Lane	0.05	90	R			From: 0.05 ME 29-6178					NA		NA			04/02/2002
						To: 29-1256										
(1393) Lavender Lane	0.03	300	R			From: 29-1256					NA		NA			04/02/2002
						To: 29-1391										
(1394) Tule Ct	0.03	0	R			From: Dead End					NA		NA			1986
						To: 29-1256										
(1395) Fox Hill St	0.09	70	R			From: Dead End					NA		NA			1986
						To: 29-1396 Lynbrook Dr										
(1396) Lynbrook Dr	0.07	1000	R			From: 29-1371					NA		NA			06/25/2001
						To: 29-1395 Fox Hill St										
(1396) Lynbrook Dr	0.06	1700	R			From: 29-1155 Highland St					NA		NA			06/25/2001
						To: Dead End										
(1396) Lynbrook Dr	0.05	20	R			From: Dead End					NA		NA			1986
						To: Cul-de-Sac										
(1397) Julian Pl	0.16	90	R			From: 29-1372 Hastings St					NA		NA			1986
						To: 29-1388										
(1397) Julian Pl	0.09	580	R			From: 29-1388					NA		NA			1986
						To: Dead End										
(1397) Julian Pl	0.08	70	R			From: Dead End					NA		NA			1986
						To: 29-1155 WEST										
(1398) Atteentee Rd	0.30	230	R			From: 29-1566 Kedron St					NA		NA			1986
						To: 29-1565 Loretto St										
(1398) Atteentee Rd	0.06	440	R			From: 29-1471 June St					NA		NA			1986
						To: 29-1470 Havelock St										
(1398) Atteentee Rd	0.10	520	R			From: 29-1470 Havelock St					NA		NA			1986
						To: 29-1154 Grace St										
(1398) Atteentee Rd	0.08	730	R			From: 29-1154 Grace St					NA		NA			1986
						To: 29-1462 Flora St										
(1398) Atteentee Rd	0.09	870	R			From: 29-1462 Flora St					NA		NA			1986
						To: 29-1399 Ellwood Pl										
(1398) Atteentee Rd	0.06	410	R			From: 29-1399 Ellwood Pl					NA		NA			1986
						To: 29-1155 EAST										
(1398) Atteentee Rd	0.05	340	R			From: 29-1155 EAST					NA		NA			1986
						To: Dead End										
(1398) Atteentee Rd	0.14	430	R			From: Dead End					NA		NA			1986
						To: 29-1398 Atteentee Rd										
(1399) Ellwood Pl	0.09	60	R			From: 29-1398 Atteentee Rd					NA		NA			1986
						To: 29-1398 Atteentee Rd										

Virginia Department of Transportation  
Traffic Engineering Division  
2007  
Annual Average Daily Traffic Volume Estimates By Section of Route  
Fairfax Maintenance Area

Route	Length	AADT	QA	4Tire	Bus	-----Truck-----				QC	K Factor	QK	Dir Factor	AAWDT	QW	Year
						2Axle	3+Axle	1Trail	2Trail							
<b>Fairfax County</b>																
(1400) Fox Glove Trail	0.15	30	R											NA		1986
(1401)	0.11	110	R											NA		1986
(1401) Memorial St	0.36	2800	R											NA		1986
(1401) Memorial St	0.21	3200	R											NA		1986
(1401) Memorial St	0.66	6200	G	97%	2%	1%	0%	0%	0%	C	0.093	F	0.531	6600	G	2007
(1401)	0.18	1700	R											NA		1986
(1401)	0.03	1600	R											NA		1986
(1401)	0.08	1400	R											NA		1986
(1401)	0.07	1500	R											NA		1986
(1402)	0.14	1800	R											NA		1986
(1402)	0.29	1800	R											NA		1986
(1402)	0.09	1800	R											NA		1986
(1402)	0.10	1600	R											NA		1986
(1402)	0.08	620	R											NA		1986
(1402)	0.09	490	R											NA		1986
(1402)	0.21	160	R											NA		1986
(1403)	0.26	350	R											NA		1986
(1403)	0.08	200	R											NA		1986
(1403)	0.09	720	R											NA		1986
(1403)	0.12	60	R											NA		1986
(1404) Schooley Dr	0.29	680	R											NA		1986
(1404) Schooley Dr	0.05	40	R											NA		1986
(1405)	0.07	50	R											NA		1986



Virginia Department of Transportation  
Traffic Engineering Division  
2007  
Annual Average Daily Traffic Volume Estimates By Section of Route  
Fairfax Maintenance Area

Route	Length	AADT	QA	4Tire	Bus	-----Truck-----				QC	K Factor	QK	Dir Factor	AAWDT	QW	Year
						2Axle	3+Axle	1Trail	2Trail							
<b>Fairfax County</b>																
(1405)	0.04	320	R								NA			NA		1986
(1405)	0.22	660	R								NA			NA		1985
(1405)	0.07	910	R								NA			NA		1985
(1405) Popkins Lane	0.70	1700	G	97%	1%	2%	0%	0%	0%	C	0.112	F	0.632	1800	G	2007
(1405)	0.13	260	R								NA			NA		1986
(1406)	0.09	200	R								NA			NA		1986
(1406)	0.08	260	R								NA			NA		1986
(1406)	0.07	190	R								NA			NA		1986
(1406)	0.05	80	R								NA			NA		1987
(1407) Donora Dr	0.08	480	R								NA			NA		1986
(1407) Donora Dr	0.08	1400	R								NA			NA		1986
(1408) Holly Hill Rd	0.42	640	R								NA			NA		1986
(1409) Fairview Dr	0.13	1200	R								NA			NA		1986
(1409) Fairview Dr	0.24	320	R								NA			NA		1986
(1410) Oak Dr	0.30	770	R								NA			NA		1986
(1410) Oak Dr	0.06	790	R								NA			NA		1986
(1411) Chauncey Lane	0.10	60	R								NA			NA		1986
(1411) Chauncey Lane	0.06	3	R								NA			NA		1987
(1412)	0.07	160	R								NA			NA		1986
(1412)	0.23	270	R								NA			NA		1986
(1413) Hillside Lane	0.08	440	R								NA			NA		1986
(1413) Hillside Lane	0.12	310	R								NA			NA		1986

Virginia Department of Transportation  
Traffic Engineering Division  
2007  
Annual Average Daily Traffic Volume Estimates By Section of Route  
Fairfax Maintenance Area

Route	Length	AADT	QA	4Tire	Bus	Truck				QC	K Factor	QK	Dir Factor	AAWDT	QW	Year
						2Axle	3+Axle	1Trail	2Trail							
<b>Fairfax County</b>																
(1414)	0.05	40	R											NA	NA	1986
(1414)	0.04	220	R											NA	NA	1986
(1415) Schelhorn Rd	0.47	5800	R											NA	NA	1987
(1416) Frances Dr	0.28	1500	R											NA	NA	1986
(1416) Frances Dr	0.17	1200	R											NA	NA	1986
(1417)	0.15	190	R											NA	NA	1986
(1417)	0.14	100	R											NA	NA	1986
(1418)	0.04	20	R											NA	NA	1986
(1418)	0.07	320	R											NA	NA	1986
(1418)	0.05	420	R											NA	NA	1986
(1418)	0.04	560	R											NA	NA	1986
(1418)	0.09	700	R											NA	NA	1986
(1418)	0.06	1200	R											NA	NA	1986
(1418)	0.12	1500	R											NA	NA	1986
(1418)	0.13	1600	R											NA	NA	1986
(1418)	0.03	1700	R											NA	NA	1986
(1418)	0.03	1700	R											NA	NA	1986
(1418) The Parkway	0.99	5400	G	98%	1%	1%	0%	0%	0%	C	0.102	F	0.587	5800	G	2007
(1419) Virginia Hills Ave	0.18	380	R											NA	NA	1986
(1419) Virginia Hills Ave	0.12	290	R											NA	NA	1986
(1419) Virginia Hills Ave	0.23	340	R											NA	NA	1986
(1419) Virginia Hills Ave	0.05	450	R											NA	NA	1986
(1419) Virginia Hills Ave	0.06	200	R											NA	NA	1986

Virginia Department of Transportation  
Traffic Engineering Division  
2007  
Annual Average Daily Traffic Volume Estimates By Section of Route  
Fairfax Maintenance Area

Route	Length	AADT	QA	4Tire	Bus	Truck				QC	K Factor	QK	Dir Factor	AAWDT	QW	Year
						2Axle	3+Axle	1Trail	2Trail							
<b>Fairfax County</b>																
(1419) Virginia Hills Ave	0.25	150	R											NA	NA	1986
(1420) Hillview Ave	0.09	110	R											NA	NA	1986
(1420) Hillview Ave	0.07	260	R											NA	NA	1986
(1420) Hillview Ave	0.10	250	R											NA	NA	1986
(1420) Hillview Ave	0.21	250	R											NA	NA	1986
(1420) Hillview Ave	0.13	310	R											NA	NA	1986
(1421) Prospect Ter	0.06	480	R											NA	NA	1986
(1421) Prospect Ter	0.19	300	R											NA	NA	1986
(1421) Prospect Ter	0.10	150	R											NA	NA	1986
(1421) Prospect Ter	0.06	20	R											NA	NA	1986
(1422) Enfield Dr	0.14	140	R											NA	NA	1986
(1423) Dorset Dr	0.19	3600	R											NA	NA	1986
(1423) Dorset Dr	0.08	3400	R											NA	NA	1986
(1423) Dorset Dr	0.15	3500	R											NA	NA	1986
(1423) Dorset Dr	0.11	3700	R											NA	NA	1986
(1423) Dorset Dr	0.17	590	R											NA	NA	1986
(1424) Berkshire Dr	0.07	1300	R											NA	NA	1986
(1424) Berkshire Dr	0.38	660	R											NA	NA	1986
(1425) Diana Lane	0.03	210	R											NA	NA	1986
(1426) Elm Dr	0.03	180	R											NA	NA	1986
(1427)	0.26	150	R											NA	NA	1986
(1427)	0.16	290	R											NA	NA	1986

Virginia Department of Transportation  
Traffic Engineering Division  
2007  
Annual Average Daily Traffic Volume Estimates By Section of Route  
Fairfax Maintenance Area

Route	Length	AADT	QA	4Tire	Bus	Truck				QC	K Factor	QK	Dir Factor	AAWDT	QW	Year
						2Axle	3+Axle	1Trail	2Trail							
<b>Fairfax County</b>																
(1427)	0.09	570	R			From: 29-1434 Swain Dr					NA			NA		1986
						To: US 1 Richmond Hwy										
(1428) Phillips Dr	0.20	340	R			From: 29-1413 Hillside Lane					NA			NA		1986
						To: 29-1677 Hampton Rd										
(1428) Phillips Dr	0.07	170	R			From: 29-1677 Hampton Rd					NA			NA		1986
						To: 29-1676										
(1429) Larry Rd	0.39	360	R			From: 29-5460					NA			NA		08/09/2001
						To: 29-1246 Village Dr										
(1429) Larry Rd	0.13	310	R			From: 29-1246 Village Dr					NA			NA		08/14/2001
						To: 29-1251 Briggs Rd										
(1430) Logan Ct	0.05	70	R			From: Dead End					NA			NA		1986
						To: 29-1418 The Parkway										
(1431) Briggs Ct	0.05	60	R			From: Dead End					NA			NA		08/07/2001
						To: 29-1251 Briggs Rd										
(1432) Dawn Dr	0.13	680	R			From: US 1 Richmond Hwy					NA			NA		1986
						To: 29-1413 Hillside Lane										
(1432) Dawn Dr	0.08	590	R			From: 29-1413 Hillside Lane					NA			NA		1986
						To: 29-1410 Oak Dr										
(1432) Dawn Dr	0.13	49	R			From: 29-1410 Oak Dr					NA			NA		1986
						To: Cul-de-Sac										
(1433)	0.05	80	R			From: Dead End					NA			NA		1986
						To: 29-1472 Beddoo St										
(1433)	0.07	340	R			From: 29-1472 Beddoo St					NA			NA		1986
						To: 29-1410 Oak Dr										
(1433)	0.05	40	R			From: 29-1410 Oak Dr					NA			NA		1986
						To: Dead End										
(1434) Swain Dr	0.06	40	R			From: Dead End					NA			NA		1986
						To: 29-1427										
(1435) Heather Ct	0.08	110	R			From: Dead End					NA			NA		1986
						To: 29-1418 The Parkway										
(1435) Heather Ct	0.11	110	R			From: 29-1418 The Parkway					NA			NA		1986
						To: Dead End										
(1436) Austin Ave	0.15	200	R			From: 29-1420 Hillview Ave					NA			NA		1986
						To: 29-1418 The Parkway										
(1436) Austin Ave	0.07	170	R			From: 29-1418 The Parkway					NA			NA		1986
						To: 29-1437 Paulonia Rd										
(1436) Austin Ave	0.05	70	R			From: 29-1437 Paulonia Rd					NA			NA		1986
						To: 0.05 ME 29-1437										
(1436) Austin Ave	0.03	0	R			From: 0.05 ME 29-1437					NA			NA		1986
						To: Cul-de-Sac										
(1437) Paulonia Rd	0.11	150	R			From: 29-1436 Austin Ave					NA			NA		1986
						To: 29-1441 Oakwood Lane										

Virginia Department of Transportation  
Traffic Engineering Division  
2007  
Annual Average Daily Traffic Volume Estimates By Section of Route  
Fairfax Maintenance Area

Route	Length	AADT	QA	4Tire	Bus	Truck				QC	K Factor	QK	Dir Factor	AAWDT	QW	Year
						2Axle	3+Axle	1Trail	2Trail							
<b>Fairfax County</b>																
(1437) Paulonia Rd	0.13	330	R								NA		NA			1986
(1438) Trigger Ct	0.09	100	R								NA		NA			1986
(1439)	0.12	100	R								NA		NA			1986
(1439)	0.13	320	R								NA		NA			1986
(1440)	0.38	720	R								NA		NA			1986
(1441) Oakwood Lane	0.07	190	R								NA		NA			1986
(1441) Oakwood Lane	0.06	130	R								NA		NA			1986
(1442) Houston Ct	0.10	90	R								NA		NA			1986
(1442) Houston Ct	0.13	210	R								NA		NA			1986
(1443)	0.29	440	R								NA		NA			1986
(1444) Queens Rd	0.27	430	R								NA		NA			1986
(1445)	0.07	230	R								NA		NA			1986
(1445)	0.06	120	R								NA		NA			1986
(1445)	0.12	70	R								NA		NA			1986
(1446) Pike Ct	0.05	60	R								NA		NA			1986
(1447) Woodlawn Lane	0.07	50	R								NA		NA			1986
(1448) Ross St	0.15	160	R								NA		NA			1986
(1448) Ross St	0.05	240	R								NA		NA			1986
(1449) Algona Ct	0.07	80	R								NA		NA			1986
(1450) Rebecca Dr	0.49	1100	G	99%	0%	1%	0%	0%	0%	C	0.114	F	0.507	1200	G	2007

Virginia Department of Transportation  
 Traffic Engineering Division  
 2007  
 Annual Average Daily Traffic Volume Estimates By Section of Route  
 Fairfax Maintenance Area

Route	Length	AADT	QA	4Tire	Bus	-----Truck-----				QC	K Factor	QK	Dir Factor	AAWDT	QW	Year
						2Axle	3+Axle	1Trail	2Trail							
<b>Fairfax County</b>																
(1450) Rebecca Dr	0.03	750	R				From: 29-1474 Glasgow Rd					NA		NA		1986
(1450) Rebecca Dr	0.11	720	R				To: 29-2927 Glasgow Rd					NA		NA		1986
(1450) Rebecca Dr	0.10	540	R				From: 29-2930 Beechwood Rd					NA		NA		1986
							To: 29-2999 Paul Spring Dr									
(1451) Tyne Pl	0.07	390	R				From: 29-1423 Dorset Dr					NA		NA		1986
							To: 29-1419 Virginia Hills Ave									
(1452) Halifax Pl	0.16	80	R				From: 29-1193 Hanover Ave					NA		NA		1986
							To: 29-1217 Gloucester Ave									
(1453)	0.11	540	R				From: 29-611 Telegraph Rd					NA		NA		1986
(1453)	0.10	400	R				To: 29-1419 Virginia Hills Ave					NA		NA		1986
(1453)	0.04	330	R				From: 29-1454					NA		NA		1986
(1453)	0.07	210	R				To: 29-1421 Prospect Ter					NA		NA		1986
							From: 29-1420 Hillview Ave									
(1454)	0.06	70	R				From: Dead End					NA		NA		1986
							To: 29-1453									
(1455) Bush Hill Dr	0.19	520	R				From: 29-644 Franconia Rd					NA		NA		1986
(1455) Bush Hill Dr	0.16	360	R				To: 29-1456					NA		NA		1986
(1455) Bush Hill Dr	0.18	120	R				From: 29-1696 Larno Dr					NA		NA		1986
							To: Dead End									
(1456)	0.08	70	R				From: Dead End					NA		NA		1986
(1456)	0.09	950	R				To: 29-782 Westchester St					NA		NA		1986
(1456)	0.06	820	R				From: 29-1455 Bush Hill Dr					NA		NA		1986
(1456)	0.05	50	R				To: 29-1680					NA		NA		1986
							From: Dead End									
(1457) Spect Ct	0.08	70	R				From: Dead End					NA		NA		1986
							To: 29-1421 Prospect Ter									
(1458) Beech Tree Dr	0.16	180	R				From: Dead End					NA		NA		1986
(1458) Beech Tree Dr	0.06	310	R				To: 29-4087 Holly Tree Dr					NA		NA		1986
(1458) Beech Tree Dr	0.08	370	R				From: 29-1445					NA		NA		1986
(1458) Beech Tree Dr	0.09	760	R				To: 29-819					NA		NA		1986
							From: 29-891 Florence Lane									

Virginia Department of Transportation  
Traffic Engineering Division  
2007  
Annual Average Daily Traffic Volume Estimates By Section of Route  
Fairfax Maintenance Area

Route	Length	AADT	QA	4Tire	Bus	Truck				QC	K Factor	QK	Dir Factor	AAWDT	QW	Year
						2Axle	3+Axle	1Trail	2Trail							
<b>Fairfax County</b>																
(1458) Beech Tree Dr	0.09	140	R											NA	NA	1986
(1458) Beech Tree Dr	0.06	45	R											NA	NA	1986
(1459) Woodside Rd	0.21	80	R											NA	NA	1986
(1460) Stone Hedge Dr	0.02	46	R											NA	NA	1986
(1460) Stone Hedge Dr	0.07	140	R											NA	NA	1986
(1460) Stone Hedge Dr	0.06	60	R											NA	NA	1986
(1461) Bertram Lane	0.07	240	R											NA	NA	1986
(1462) Flora St	0.19	80	R											NA	NA	1986
(1463)	0.12	490	R											NA	NA	10/04/2001
(1463)	0.11	790	R											NA	NA	10/04/2001
(1463)	0.05	570	R											NA	NA	10/04/2001
(1463)	0.07	500	R											NA	NA	10/04/2001
(1463)	0.08	330	R											NA	NA	10/04/2001
(1463)	0.06	220	R											NA	NA	10/04/2001
(1463)	0.11	240	R											NA	NA	10/04/2001
(1463)	0.09	540	R											NA	NA	1986
(1463)	0.05	620	R											NA	NA	1986
(1463)	0.13	800	R											NA	NA	1986
(1463)	0.06	1100	R											NA	NA	1986
(1463)	0.20	1800	R											NA	NA	1986
(1463)	0.04	3300	R											NA	NA	1986
(1464) East Dr	0.06	5500	G	97%	2%	1%	0%	0%	0%	C	0.093	F	0.591	5900	G	2007
(1465) Glassell Ct	0.10	90	R											NA	NA	1986

Virginia Department of Transportation  
Traffic Engineering Division  
2007  
Annual Average Daily Traffic Volume Estimates By Section of Route  
Fairfax Maintenance Area

Route	Length	AADT	QA	4Tire	Bus	Truck				QC	K Factor	QK	Dir Factor	AAWDT	QW	Year
						2Axle	3+Axle	1Trail	2Trail							
<b>Fairfax County</b>																
(1466) Robinson Dr	0.06	190	R											NA	NA	1986
(1467) Cabin John Rd	0.16	1100	R											NA	NA	1986
(1467) Cabin John Rd	0.22	570	R											NA	NA	1986
(1467) Cabin John Rd	0.13	460	R											NA	NA	1986
(1467) Cabin John Rd	0.23	310	R											NA	NA	1986
(1468) Springfield Dr	0.31	170	R											NA	NA	09/09/1999
(1468) Springfield Dr	0.38	40	R											NA	NA	09/09/1999
(1469) Park Rd	0.12	60	R											NA	NA	09/09/1999
(1470) Havelock St	0.22	90	R											NA	NA	1986
(1471) June St	0.25	90	R											NA	NA	1986
(1472) Beddoo St	0.11	790	R											NA	NA	06/02/2003
(1472) Beddoo St	0.27	360	R											NA	NA	1986
(1473) Devonshire Rd	0.05	1600	G	98%	1%	1%	0%	0%	0%	C	0.12	F	0.515	1700	G	2007
(1473) Devonshire Rd	0.18	690	R											NA	NA	1986
(1473) Devonshire Rd	0.08	680	R											NA	NA	1986
(1474) Glasgow Rd	0.14	910	G	98%	1%	1%	0%	0%	0%	C	0.123	F	0.517	970	G	2007
(1475)	0.11	370	R											NA	NA	06/10/2002
(1475)	0.09	1000	R											NA	NA	1986
(1476) Trin St	0.11	350	R											NA	NA	1986
(1477) Pickett St	0.15	130	R											NA	NA	1986
(1478) Ireland St	0.05	280	R											NA	NA	1986



Virginia Department of Transportation  
 Traffic Engineering Division  
 2007  
 Annual Average Daily Traffic Volume Estimates By Section of Route  
 Fairfax Maintenance Area

Route	Length	AADT	QA	4Tire	Bus	Truck				QC	K Factor	QK	Dir Factor	AAWDT	QW	Year
						2Axle	3+Axle	1Trail	2Trail							
<b>Fairfax County</b>																
(1478) Ireland St	0.06	280	R			From: 29-1406					NA		NA			1986
						To: 29-1401 Memorial St										
(1479) Goth St	0.09	70	R			From: 29-1150 Pine St					NA		NA			09/09/1999
						To: 29-1149 Spruce St										
(1480) Foxcroft Rd	0.17	100	R			From: 29-1364 Tally Ho Lane					NA		NA			1986
						To: 29-1318										
(1481) Dadson Ct	0.10	70	R			From: Dead End					NA		NA			1986
						To: 29-611 Telegraph Rd										
(1482) Sandlin Ct	0.10	90	R			From: Dead End					NA		NA			1986
						To: 29-611 Telegraph Rd										
(1483) Tracey Ct	0.07	70	R			From: Dead End					NA		NA			1986
						To: 29-611 Telegraph Rd										
(1484) Wilcox Ct	0.10	110	R			From: Dead End					NA		NA			1986
						To: 29-611 Telegraph Rd										
(1485) Inverness Dr	0.08	150	R			From: 29-1492 Channing Rd					NA		NA			1986
						To: 29-1486 Danbury Rd										
(1485) Inverness Dr	0.13	120	R			From: 29-1147 Flanders St					NA		NA			1986
						To: 29-1155 Highland St										
(1486) Danbury Rd	0.08	160	R			From: 29-1485 Inverness Dr					NA		NA			1986
						To: 29-1244 Andes Dr										
(1487) Del Mar Ct	0.10	150	R			From: 29-1244 Andes Dr					NA		NA			08/08/2001
						To: Dead End										
(1489) Salina Ct	0.06	100	R			From: Dead End					NA		NA			08/08/2001
						To: 29-1244 Andes Dr										
(1490)	0.05	940	R			From: 29-611 W, Telegraph Rd					NA		NA			1986
						To: 29-4262 Wilton Woods Lane										
(1490)	0.65	330	R			From: 29-1207					NA		NA			1986
						To: 29-611 E, Telegraph Rd										
(1491) Del Rio Dr	0.10	200	R			From: 29-1463 SOUTH					NA		NA			10/04/2001
						To: 29-1495 San Marcos Ct										
(1491) Del Rio Dr	0.13	190	R			From: 29-1463 NORTH					NA		NA			10/04/2001
						To: 29-1155 Highland St										
(1492) Channing Rd	0.10	470	R			From: 29-1485 Inverness Dr					NA		NA			1986
						To: 29-1467 Cabin John Rd										
(1493)	0.23	100	R			From: Dead End					NA		NA			1986
						To: 29-819										

Virginia Department of Transportation  
Traffic Engineering Division  
2007  
Annual Average Daily Traffic Volume Estimates By Section of Route  
Fairfax Maintenance Area

Route	Length	AADT	QA	4Tire	Bus	Truck				QC	K Factor	QK	Dir Factor	AAWDT	QW	Year
						2Axle	3+Axle	1Trail	2Trail							
<b>Fairfax County</b>																
(1494) Oakland Dr	0.12	90	R											NA	NA	1986
(1495) San Marcos Ct	0.04	48	R											NA	NA	10/04/2001
(1495) San Marcos Ct	0.16	130	R											NA	NA	10/04/2001
(1496) Redford Ct	0.06	80	R											NA	NA	08/08/2001
(1497) Byrd Ct	0.04	70	R											NA	NA	08/08/2001
(1498) Mallow Tr	0.13	40	R											NA	NA	1986
(1498) Mallow Tr	0.30	130	R											NA	NA	1986
(1499) Memorial Heights Dr	0.12	110	R											NA	NA	1986
(1499) Memorial Heights Dr	0.06	100	R											NA	NA	1986
(1499) Memorial Heights Dr	0.05	240	R											NA	NA	1986
(1500) Benfield Dr	0.07	930	R											NA	NA	1986
(1500) Benfield Dr	0.07	1100	R											NA	NA	1986
(1501) Potomac Ave	0.18	860	R											NA	NA	1986
(1501) Potomac Ave	0.11	1100	R											NA	NA	1986
(1501) Potomac Ave	0.09	1200	R											NA	NA	1986
(1501) Potomac Ave	0.09	1200	R											NA	NA	1986
(1501) Potomac Ave	0.09	1200	R											NA	NA	1986
(1502)	0.14	240	R											NA	NA	1986
(1502)	0.09	200	R											NA	NA	1986
(1502)	0.08	210	R											NA	NA	1986
(1502)	0.14	220	R											NA	NA	1986
(1502)	0.14	260	R											NA	NA	1986

Virginia Department of Transportation  
Traffic Engineering Division  
2007  
Annual Average Daily Traffic Volume Estimates By Section of Route  
Fairfax Maintenance Area

Route	Length	AADT	QA	4Tire	Bus	-----Truck-----				QC	K Factor	QK	Dir Factor	AAWDT	QW	Year
						2Axle	3+Axle	1Trail	2Trail							
<b>Fairfax County</b>																
(1502)	0.07	440	R											NA	NA	1986
(1502)	0.04	470	R											NA	NA	1986
(1502)	0.07	500	R											NA	NA	1986
(1502)	0.03	530	R											NA	NA	1986
(1502)	0.04	570	R											NA	NA	1986
(1502)	0.03	530	R											NA	NA	1986
(1502)	0.05	580	R											NA	NA	1986
(1503) Tenth St	0.16	380	R											NA	NA	1986
(1503) Tenth St	0.09	4500	R											NA	NA	1986
(1503) Tenth St	0.09	4500	R											NA	NA	1986
(1503) Tenth St	0.09	4500	R											NA	NA	1986
(1503) Tenth St	0.09	4500	R											NA	NA	1986
(1504) Fifteenth St	0.09	90	R											NA	NA	1986
(1504) Fifteenth St	0.09	120	R											NA	NA	1986
(1505) Thirteenth St	0.19	310	R											NA	NA	1986
(1505) Thirteenth St	0.09	330	R											NA	NA	1986
(1506)	0.07	150	R											NA	NA	1986
(1506)	0.03	170	R											NA	NA	1986
(1506)	0.04	200	R											NA	NA	1986
(1506)	0.04	210	R											NA	NA	1986
(1506)	0.04	220	R											NA	NA	1986
(1506)	0.08	140	R											NA	NA	1986
(1506)	0.04	20	R											NA	NA	1986

Virginia Department of Transportation  
Traffic Engineering Division  
2007  
Annual Average Daily Traffic Volume Estimates By Section of Route  
Fairfax Maintenance Area

Route	Length	AADT	QA	4Tire	Bus	-----Truck-----				QC	K Factor	QK	Dir Factor	AAWDT	QW	Year
						2Axle	3+Axle	1Trail	2Trail							
<b>Fairfax County</b>																
(1506)	0.08	100	R								NA			NA		1986
(1507) Fourteenth St	0.09	100	R								NA			NA		1986
(1508) Sixteenth St	0.05	210	R								NA			NA		1986
(1508) Sixteenth St	0.09	180	R								NA			NA		1986
(1509) E Wakefield Dr	0.18	1500	R								NA			NA		1987
(1510) Beacon Hill Rd	0.70	11000	G	98%	1%	1%	0%	0%	0%	C	0.083	F	0.544	12000	G	2007
(1510) Beacon Hill Rd	0.46	8400	G	98%	1%	1%	0%	0%	0%	F	0.089	F	0.589	9100	G	2007
(1510) Bellview Blvd	0.57	7900	G	98%	1%	1%	0%	0%	0%	F	0.1	F	0.688	8500	G	2007
(1511)	0.17	1800	R								NA			NA		1986
(1512) I St	0.14	230	R								NA			NA		1986
(1512) I St	0.10	70	R								NA			NA		1986
(1513) Marlan Dr	0.29	150	R								NA			NA		1986
(1514) Marine Dr	0.17	160	R								NA			NA		1986
(1514) Marine Dr	0.07	360	R								NA			NA		1986
(1515) Tudor Pl	0.09	1000	R								NA			NA		1986
(1515) Tudor Pl	0.02	980	R								NA			NA		1986
(1515) Tudor Pl	0.07	320	R								NA			NA		1986
(1515) Tudor Pl	0.05	130	R								NA			NA		1986
(1516)	0.11	47	R								NA			NA		1986
(1517) Ridgecrest Dr	0.17	70	R								NA			NA		1986
(1517) Ridgecrest Dr	0.28	380	R								NA			NA		1986

Virginia Department of Transportation  
Traffic Engineering Division  
2007  
Annual Average Daily Traffic Volume Estimates By Section of Route  
Fairfax Maintenance Area

Route	Length	AADT	QA	4Tire	Bus	Truck				QC	K Factor	QK	Dir Factor	AAWDT	QW	Year
						2Axle	3+Axle	1Trail	2Trail							
<b>Fairfax County</b>																
(1517) Ridgecrest Dr	0.08	390	R				From: 29-2118 Lyndale Dr					NA		NA		1986
(1517) Ridgecrest Dr	0.09	380	R				To: 29-2117					NA		NA		1986
(1517) Ridgecrest Dr	0.13	1700	R				From: 29-2116 Morningside Dr					NA		NA		1986
(1517) Ridgecrest Dr	0.21	1200	R				To: 29-3377 Belle Vista Dr					NA		NA		1986
(1517) Ridgecrest Dr	0.25	1200	R				From: 29-1594 Villamay Blvd					NA		NA		1986
(1517) Ridgecrest Dr	0.06	1400	R				To: 29-1593 Regent Dr					NA		NA		1986
(1517) Ridgecrest Dr	0.08	1500	R				From: 29-1529 Tatum Dr					NA		NA		1986
(1517) Ridgecrest Dr	0.17	1500	R				To: 29-1532 Huntly Pl					NA		NA		1986
(1517) Ridgecrest Dr	0.07	490	R				From: 29-1353 Westgrove Blvd					NA		NA		1986
(1517) Ridgecrest Dr	0.14	410	R				To: 29-1518 Tulane Dr					NA		NA		1986
(1518) Tulane Dr	0.03	210	R				From: 29-1522 Wake Forest Dr					NA		NA		1986
(1518) Tulane Dr	0.07	280	R				To: 29-1520 Baylor Dr					NA		NA		1986
(1518) Tulane Dr	0.06	330	R				From: 29-1519 Andover Dr					NA		NA		1986
(1519) Andover Dr	0.17	110	R				To: 29-1517 Ridgecrest Dr					NA		NA		1986
(1520) Baylor Dr	0.22	100	R				From: 29-1518 Tulane Dr					NA		NA		1986
(1521) Clemson Dr	0.15	230	R				To: 29-1522 Wake Forest Dr					NA		NA		1986
(1521) Clemson Dr	0.06	300	R				From: 29-1527 Middlebury Dr					NA		NA		1986
(1522) Wake Forest Dr	0.13	1000	R				To: 29-1522 Wake Forest Dr					NA		NA		1986
(1522) Wake Forest Dr	0.07	750	R				From: 29-629 Fort Hunt Rd					NA		NA		1986
(1522) Wake Forest Dr	0.07	570	R				To: 29-1521 Clemson Dr					NA		NA		1986
(1522) Wake Forest Dr	0.06	480	R				From: 29-1520 Baylor Dr					NA		NA		1986
(1523) Warrington Pl	0.07	190	R				To: 29-1519 Andover Dr					NA		NA		1986
(1523) Warrington Pl	0.05	50	R				From: 29-1514 Marine Dr					NA		NA		1986
							To: 29-1524 Burtonwood Dr					NA		NA		1986
							To: Dead End					NA		NA		1986

Virginia Department of Transportation  
Traffic Engineering Division  
2007  
Annual Average Daily Traffic Volume Estimates By Section of Route  
Fairfax Maintenance Area

Route	Length	AADT	QA	4Tire	Bus	-----Truck-----				QC	K Factor	QK	Dir Factor	AAWDT	QW	Year
						2Axle	3+Axle	1Trail	2Trail							
<b>Fairfax County</b>																
(1524) Burtonwood Dr	0.02	20	R											NA	NA	1986
(1524) Burtonwood Dr	0.07	160	R											NA	NA	1986
(1524) Burtonwood Dr	0.07	200	R											NA	NA	1986
(1524) Burtonwood Dr	0.06	130	R											NA	NA	1986
(1524) Burtonwood Dr	0.08	170	R											NA	NA	1986
(1524) Burtonwood Dr	0.19	130	R											NA	NA	1986
(1524) Burtonwood Dr	0.13	110	R											NA	NA	1986
(1525) Maple St	0.10	170	R											NA	NA	1986
(1526)	0.05	30	R											NA	NA	1986
(1527) Middlebury Dr	0.05	47	R											NA	NA	1986
(1527) Middlebury Dr	0.06	110	R											NA	NA	1986
(1528) Ted Dr	0.04	40	R											NA	NA	1997
(1528) Ted Dr	0.10	300	R											NA	NA	1997
(1528) Ted Dr	0.05	760	R											NA	NA	1997
(1529) Tatum Dr	0.11	70	R											NA	NA	1986
(1530) Mildred Dr	0.07	230	R											NA	NA	1997
(1530) Mildred Dr	0.29	410	R											NA	NA	1997
(1531) Elvira Ct	0.05	60	R											NA	NA	1997
(1532) Huntly Pl	0.09	50	R											NA	NA	1986
(1532) Huntly Pl	0.04	150	R											NA	NA	1986
(1533) Sussex Pl	0.10	60	R											NA	NA	1986

Virginia Department of Transportation  
Traffic Engineering Division  
2007  
Annual Average Daily Traffic Volume Estimates By Section of Route  
Fairfax Maintenance Area

Route	Length	AADT	QA	4Tire	Bus	-----Truck-----				QC	K Factor	QK	Dir Factor	AAWDT	QW	Year
						2Axle	3+Axle	1Trail	2Trail							
<b>Fairfax County</b>																
(1534) Marl-Pat Dr	0.08	460	R								NA		NA			1986
(1534) Marl-Pat Dr	0.10	150	R								NA		NA			1986
(1535) Otley Dr	0.15	50	R								NA		NA			1986
(1536)	0.04	340	R								NA		NA			1986
(1536)	0.05	220	R								NA		NA			1986
(1536)	0.04	20	R								NA		NA			1986
(1536)	0.04	30	R								NA		NA			1986
(1536)	0.08	140	R								NA		NA			1986
(1536)	0.04	20	R								NA		NA			1986
(1537) Hunters Valley Rd	0.32	140	R								NA		NA			08/17/2005
(1537) Hunters Valley Rd	0.24	240	R								NA		NA			08/17/2005
(1537) Hunters Valley Rd	0.24	380	R								NA		NA			08/17/2005
(1538) Sunny Meadow Lane	0.25	40	R								NA		NA			1986
(1539) Pratt Ct	0.06	40	R								NA		NA			1986
(1539) Pratt Ct	0.04	40	R								NA		NA			1986
(1540) Ambler St	0.05	240	R								NA		NA			1986
(1540) Ambler St	0.07	350	R								NA		NA			1986
(1540) Brookland Rd	0.42	790	G	98%	0%	1%	0%	0%	0%	C	0.153	F	0.605	850	G	2007
(1541) Piedmont Dr	0.03	8	R								NA		NA			1986
(1541) Piedmont Dr	0.14	210	R								NA		NA			1986
(1541) Piedmont Dr	0.14	80	R								NA		NA			1986
(1542) Saratoga St	0.14	70	R								NA		NA			1986

Virginia Department of Transportation  
Traffic Engineering Division  
2007  
Annual Average Daily Traffic Volume Estimates By Section of Route  
Fairfax Maintenance Area

Route	Length	AADT	QA	4Tire	Bus	-----Truck-----				QC	K Factor	QK	Dir Factor	AAWDT	QW	Year
						2Axle	3+Axle	1Trail	2Trail							
<b>Fairfax County</b>																
(1543) Glenmere Rd	0.15	380	R				From: 29-653 Roberts Rd				NA			NA		09/22/2001
(1543) Glenmere Rd	0.23	190	R				From: 29-3433 Gilbertson Rd				NA			NA		09/22/2001
							To: Dead End									
(1544) Higdon Dr	0.16	80	R				From: Dead End				NA			NA		1996
(1544) Higdon Dr	0.08	390	R				From: 29-831 Irvin St				NA			NA		09/22/2005
(1544) Higdon Dr	0.14	400	R				From: 29-3840 Palm Springs Dr				NA			NA		09/22/2005
(1544) Higdon Dr	0.08	400	R				From: 29-3839 Pebble Beach Dr				NA			NA		09/22/2005
(1544) Higdon Dr	0.13	410	R				From: 29-3836 Burning Tree Dr				NA			NA		09/22/2005
(1544) Higdon Dr	0.05	480	R				From: 29-3838 Vesper St				NA			NA		09/22/2005
							To: 29-3875 Pine Valley Dr									
(1545) Drewlaine Dr	0.23	230	R				From: Dead End				NA			NA		1996
							To: 29-677 Old Courthouse Rd									
(1546) Locust Ridge Ct	0.07	60	R				From: 29-1797 Locust St				NA			NA		1986
							To: Cul-de-Sac									
(1547) Tulsa Ct	0.05	30	R				From: Dead End				NA			NA		1986
							To: 29-1527 Middlebury Dr									
(1548)	0.05	20	R				From: Dead End				NA			NA		1986
							To: 29-1121									
(1549) Seneca Ave	0.20	120	R				From: Dead End				NA			NA		1997
							To: 29-3547 Chain Bridge Rd									
(1550) Glenwood Ct	0.05	40	R				From: Dead End				NA			NA		1986
							To: 29-1698 Poplar Dr									
(1551)	0.09	60	R				From: Dead End				NA			NA		1986
(1551)	0.12	220	R				From: 29-1672 Ivanhoe Lane				NA			NA		1986
(1551)	0.10	320	R				From: 29-4118 Locust Lane				NA			NA		1986
							To: 29-644 Franconia Rd									
(1552) Oxford St	0.21	130	R				From: 29-903 Downing St				NA			NA		06/18/2002
							To: SR 244 Columbia Pike									
(1553)	0.12	270	R				From: 29-2813				NA			NA		05/20/2002
							To: 29-2812									
(1554)	0.08	NA					From: Dead End				NA			NA		
							To: 29-620 Braddock Rd									
(1555)	0.32	820	R				From: 29-655 Blake Lane				NA			NA		05/07/2002
							To: 29-1093									



Virginia Department of Transportation  
Traffic Engineering Division  
2007  
Annual Average Daily Traffic Volume Estimates By Section of Route  
Fairfax Maintenance Area

Route	Length	AADT	QA	4Tire	Bus	Truck				QC	K Factor	QK	Dir Factor	AAWDT	QW	Year
						2Axle	3+Axle	1Trail	2Trail							
<b>Fairfax County</b>																
(1556) Trott Ave	0.18	1300	R				From: 29-672 Vale Rd					NA		NA		10/05/2005
(1556) Trott Ave	0.10	990	R				To: 29-3284 SOUTH					NA		NA		10/05/2005
(1556) Trott Ave	0.12	770	R				From: 29-3284 NORTH					NA		NA		10/05/2005
(1556) Trott Ave	0.10	50	R				To: 29-3217 Garrett St					NA		NA		1996
							From: Cul-de-Sac									
(1557) Ash Dr	0.06	620	R				To: 29-1162 Reservoir Rd					NA		NA		1986
(1557) Ash Dr	0.07	370	R				From: 29-1598 Healy Dr					NA		NA		1986
(1557) Ash Dr	0.07	120	R				To: 29-1597 Kerr Dr					NA		NA		1986
							From: 29-1193 Hanover Ave									
(1558) Maple Ave	0.06	170	R				To: 29-4487 Worcester Dr					NA		NA		1986
(1558) Maple Ave	0.06	380	R				From: 29-4498 Limoges Dr					NA		NA		1986
(1558) Maple Ave	0.10	290	R				To: 29-1229 Laurel St					NA		NA		1986
(1558) Maple Ave	0.07	520	R				From: 29-4485 Minton Dr					NA		NA		1986
(1558) Maple Ave	0.28	690	R				To: 29-1226 Lenox Dr					NA		NA		1986
							From: SCL Fairfax									
(1559)	0.25	50	R				To: 29-1588 Enterprise Ave					NA		NA		06/08/2002
(1559)	0.11	900	R				From: 29-1587 Audmar Dr					NA		NA		06/08/2002
(1559)	0.03	430	R				To: 29-1587					NA		NA		10/20/2005
(1559)	0.03	410	R				From: 29-1583					NA		NA		10/20/2005
(1559)	0.09	340	R				To: SR 123					NA		NA		10/20/2005
(1559)	0.08	280	R				From: 29-1560					NA		NA		06/10/2002
(1559)	0.09	480	R				To: 29-1562					NA		NA		06/18/2002
(1559)	0.09	480	R				From: 29-1561					NA		NA		10/20/2005
(1560) Merrimac Dr	0.15	170	R				To: 29-738 Old Dominion Dr					NA		NA		06/18/2002
(1560) Merrimac Dr	0.05	430	R				From: Cul-de-Sac					NA		NA		06/10/2002
(1560) Merrimac Dr	0.12	470	R				To: 0.15 ME Cul-de-Sac					NA		NA		06/10/2002
(1561) Santa Maria Ct	0.08	90	R				From: 29-1563 Monitor Lane					NA		NA		10/20/2005
							To: 29-1559									
							From: Dead End									
							To: 29-1559									

Virginia Department of Transportation  
Traffic Engineering Division  
2007  
Annual Average Daily Traffic Volume Estimates By Section of Route  
Fairfax Maintenance Area

Route	Length	AADT	QA	4Tire	Bus	-----Truck-----				QC	K Factor	QK	Dir Factor	AAWDT	QW	Year
						2Axle	3+Axle	1Trail	2Trail							
<b>Fairfax County</b>																
(1562) Nina Ct	0.04	40	R			From: 29-1559					NA		NA			1997
						To: Dead End										
(1563) Monitor Lane	0.03	10	R			From: 29-1560 Merrimac Dr					NA		NA			1986
						To: Dead End										
(1564) Tahalla Dr	0.10	70	R			From: Cul-de-Sac					NA		NA			1986
						To: 29-633 Kings Hwy South										
(1565) Loretto St	0.18	140	R			From: 29-1155 Highland St					NA		NA			1986
						To: 29-1398 Atteentee Rd										
(1566) Kedron St	0.15	100	R			From: 29-1155 Highland St					NA		NA			1986
						To: 29-1398 Atteentee Rd										
(1567) Joffa Pl	0.11	70	R			From: 29-1155 Highland St					NA		NA			1986
						To: Dead End										
(1568) Sunrise Rd	0.12	220	R			From: 29-2037 Rambling Rd					NA		NA			1996
						To: 29-2435 Flint Hill Rd										
(1568) Sunrise Rd	0.05	310	R			From: Dead End					NA		NA			1996
						To: Dead End										
(1569) Northrop Rd	0.09	310	R			From: 29-1689 Fairchild Dr					NA		NA			1986
						To: 29-1581 Stinson Rd										
(1569) Northrop Rd	0.17	220	R			From: 29-1577 Beechcraft Dr					NA		NA			1986
						To: 29-1506										
(1570) Fourteenth West St	0.09	60	R			From: 29-1502					NA		NA			1986
						To: 29-1162 Reservoir Rd										
(1571) Belfast Lane	0.05	360	R			From: 29-1598 Healy Dr					NA		NA			1986
						To: 29-1597 Kerr Dr										
(1571) Belfast Lanr	0.05	110	R			From: 29-1193 Hanover Ave					NA		NA			1986
						To: Dead End										
(1573) Chapin Ave	0.14	80	R			From: 29-1574 Hatcher St					NA		NA			06/06/2000
						To: 29-1674										
(1573) Chapin Ave	0.07	310	R			From: Dead End					NA		NA			06/06/2000
						To: 29-1575 Jacobsen Pl										
(1574) Hatcher St	0.03	30	R			From: 29-1573 Chapin Ave					NA		NA			06/06/2000
						To: Dead End										
(1575) Jacobsen Pl	0.05	40	R			From: 29-1574 Hatcher St					NA		NA			06/06/2000
						To: SR 235 Mount Vernon Hwy										
(1576) Sunny View Dr	0.17	1000	R			From: 29-3188 Little Hunting Creek Dr					NA		NA			1986
						To: Dead End										

Virginia Department of Transportation  
Traffic Engineering Division  
2007  
Annual Average Daily Traffic Volume Estimates By Section of Route  
Fairfax Maintenance Area

Route	Length	AADT	QA	4Tire	Bus	-----Truck-----				QC	K Factor	QK	Dir Factor	AAWDT	QW	Year
						2Axle	3+Axle	1Trail	2Trail							
<b>Fairfax County</b>																
(1577) Beechcraft Dr	0.02	4	R													1986
(1577) Beechcraft Dr	0.03	30	R													1986
(1577) Beechcraft Dr	0.12	440	R													1986
(1577) Beechcraft Dr	0.05	1300	R													1986
(1577) Beechcraft Dr	0.05	1400	R													1986
(1577) Beechcraft Dr	0.06	1600	R													1986
(1578) Zekan Lane	0.13	30	R													1986
(1579) Dixie Hill Rd	0.20	0	R													1986
(1579) Dixie Hill Rd	0.12	160	R													1986
(1579) Dixie Hill Rd	0.05	5	R													1986
(1580)	0.11	290	R													1997
(1581) Stinson Rd	0.18	160	R													1986
(1582) Pathfinder Lane	0.17	280	R													06/01/2002
(1583) Statendam Ct	0.05	330	R													06/02/2002
(1583) Statendam Ct	0.05	300	R													06/02/2002
(1583) Statendam Ct	0.02	40	R													06/02/2002
(1584) Homeric Ct	0.17	160	R													1997
(1585) Brookview Dr	0.07	60	R													1986
(1585) Brookview Dr	0.06	190	R													1986
(1585) Brookview Dr	0.21	170	R													1986
(1585) Brookview Dr	0.17	260	R													1986
(1585) Brookview Dr	0.05	80	R													1986

Virginia Department of Transportation  
Traffic Engineering Division  
2007  
Annual Average Daily Traffic Volume Estimates By Section of Route  
Fairfax Maintenance Area

Route	Length	AADT	QA	4Tire	Bus	-----Truck-----				QC	K Factor	QK	Dir Factor	AAWDT	QW	Year
						2Axle	3+Axle	1Trail	2Trail							
<b>Fairfax County</b>																
(1585) Brookview Dr	0.01	8	R				From: 29-1586				NA		NA			1986
							To: Dead End									
(1586) Brookview Ct	0.05	46	R				From: Dead End				NA		NA			1986
							To: 29-1585 Brookview Dr									
(1587) Audmar Dr	0.06	620	R				From: 29-3547 Chain Bridge Rd				NA		NA			06/08/2002
							To: 29-3262 Hornet Lane									
(1587) Audmar Dr	0.14	640	R				From: 29-3262 Hornet Lane				NA		NA			06/02/2002
							To: 29-1588 Enterprise Ave									
(1587) Audmar Dr	0.09	610	R				From: 29-1588 Enterprise Ave				NA		NA			09/09/1997
							To: 29-1559									
(1587) Audmar Dr	0.06	60	R				From: 29-1559				NA		NA			1997
							To: Dead End									
(1588) Enterprise Ave	0.05	90	R				From: Dead End				NA		NA			1996
							To: 29-1559									
(1588) Enterprise Ave	0.08	140	R				From: 29-1559				NA		NA			06/08/2002
							To: 29-1590 Wasp Lane									
(1588) Enterprise Ave	0.06	250	R				From: 29-1590 Wasp Lane				NA		NA			06/28/2002
							To: 29-1589 Dewberry Ct									
(1588) Enterprise Ave	0.06	540	R				From: 29-1589 Dewberry Ct				NA		NA			06/12/2002
							To: 29-1587 Audmar Dr									
(1588) Enterprise Ave	0.06	330	R				From: 29-1587 Audmar Dr				NA		NA			06/02/2002
							To: 29-1584 Homeric Ct									
(1588) Enterprise Ave	0.07	320	R				From: 29-1584 Homeric Ct				NA		NA			06/12/2002
							To: 29-1582; 29-1812									
(1589) Dewberry Ct	0.09	100	R				From: 0.09 MS 29-1588				NA		NA			1997
							To: 29-1588 Enterprise Ave									
(1589) Dewberry Ct	0.14	180	R				From: 29-1588 Enterprise Ave				NA		NA			1997
							To: Dead End									
(1590) Wasp Lane	0.17	410	R				From: 29-3547 Chain Bridge Rd				NA		NA			06/12/2002
							To: 29-1588 Enterprise Ave									
(1591) Yale Dr	0.05	300	R				From: 29-1334 Cavalier Dr				NA		NA			1986
							To: 29-1592 Cygnet Dr									
(1591) Yale Dr	0.14	240	R				From: 29-1592 Cygnet Dr				NA		NA			1986
							To: 29-1336 Princeton Dr									
(1592) Cygnet Dr	0.09	60	R				From: 0.09 MS 29-1591				NA		NA			1986
							To: 29-1591 Yale Dr									
(1592) Cygnet Dr	0.11	110	R				From: 29-1591 Yale Dr				NA		NA			1986
							To: Dead End									
(1593) Regent Dr	0.20	210	R				From: 29-1594 Villamay Blvd				NA		NA			1986
							To: 29-1517 Ridgecrest Dr									
(1594) Villamay Blvd	0.04	890	R				From: 29-1517 Ridgecrest Dr				NA		NA			1986
							To: 29-3319 Gatewood Dr									
(1594) Villamay Bv	0.13	550	R				From: 29-3319 Gatewood Dr				NA		NA			1986
							To: 29-1524									

Virginia Department of Transportation  
Traffic Engineering Division  
2007  
Annual Average Daily Traffic Volume Estimates By Section of Route  
Fairfax Maintenance Area

Route	Length	AADT	QA	4Tire	Bus	-----Truck-----				QC	K Factor	QK	Dir Factor	AAWDT	QW	Year
						2Axle	3+Axle	1Trail	2Trail							
<b>Fairfax County</b>																
(1594) Villamay Bv	0.07	460	R											NA	NA	1986
(1594) Villamay Bv	0.03	360	R											NA	NA	1986
(1594) Villamay Bv	0.06	420	R											NA	NA	1986
(1594) Villamay Bv	0.10	210	R											NA	NA	1986
(1595) Little Fox Lane	0.16	200	R											NA	NA	06/12/2002
(1596) Athens Rd	0.05	910	R											NA	NA	1986
(1596) Athens Rd	0.23	1300	R											NA	NA	1986
(1597) Kerr Dr	0.21	110	R											NA	NA	1986
(1598) Healy Dr	0.21	120	R											NA	NA	1986
(1599) Dana Ave	0.28	550	R											NA	NA	1986
(1599) Dana Ave	0.09	600	R											NA	NA	1986
(1599) Dana Ave	0.05	770	R											NA	NA	1986
(1599) Dana Av	0.06	50	R											NA	NA	1986
(1600)	0.07	60	R											NA	NA	1997
(1601) Fort Dr	0.18	3400	G	98%	0%	1%	0%	0%	0%	C	0.098	F	0.706	3400	G	2007
(1601) Fort Dr	0.01	2000	R											NA	NA	1986
(1601) Fort Dr	0.05	2400	R											NA	NA	1986
(1601) Fort Dr	0.05	2100	R											NA	NA	1986
(1601) Fort Dr	0.06	2500	R											NA	NA	1987
(1601) Fort Dr	0.12	270	R											NA	NA	1986
(1601) Fort Dr	0.05	240	R											NA	NA	1986
(1601) Fort Dr	0.24	280	R											NA	NA	1986

Virginia Department of Transportation  
Traffic Engineering Division  
2007  
Annual Average Daily Traffic Volume Estimates By Section of Route  
Fairfax Maintenance Area

Route	Length	AADT	QA	4Tire	Bus	Truck				QC	K Factor	QK	Dir Factor	AAWDT	QW	Year
						2Axle	3+Axle	1Trail	2Trail							
<b>Fairfax County</b>																
(1602) Bangor Dr	0.05	350	R								NA			NA		1986
(1602) Bangor Dr	0.09	380	R								NA			NA		1986
(1602) Bangor Dr	0.07	350	R								NA			NA		1986
(1602) Bangor Dr	0.06	200	R								NA			NA		1986
(1602) Bangor Dr	0.07	400	R								NA			NA		1986
(1603) Rixey Dr	0.04	2100	R								NA			NA		1986
(1603) Rixey Dr	0.12	1600	R								NA			NA		1986
(1603) Rixey Dr	0.02	1500	R								NA			NA		1986
(1604) Fairhaven Ave	0.21	290	G	98%	1%	1%	0%	0%	0%	C	0.103	F		290	G	2007
(1604) Fairhaven Ave	0.05	1700	R								NA			NA		1986
(1604) Fairhaven Ave	0.06	1900	R								NA			NA		1986
(1604) Fairhaven Ave	0.28	1900	G	98%	0%	1%	0%	0%	0%	C	0.091	F		2000	G	2007
(1605) Jamaica Dr	0.04	1200	R								NA			NA		1986
(1605) Jamaica Dr	0.07	390	R								NA			NA		1986
(1605) Jamaica Dr	0.06	370	R								NA			NA		1986
(1605) Jamaica Dr	0.02	680	R								NA			NA		1986
(1606) Byrd Lane	0.12	90	R								NA			NA		1986
(1607) Massey Ct	0.09	120	R								NA			NA		1986
(1608) Park Pl	0.08	80	R								NA			NA		1986
(1609) Belleview Ave	0.14	280	R								NA			NA		1986
(1610)	0.02	7	R								NA			NA		1986
(1611) Williamsburg Rd	0.25	370	G	97%	1%	1%	1%	0%	0%	C	0.109	F		370	G	2007

Virginia Department of Transportation  
Traffic Engineering Division  
2007  
Annual Average Daily Traffic Volume Estimates By Section of Route  
Fairfax Maintenance Area

Route	Length	AADT	QA	4Tire	Bus	-----Truck-----				QC	K Factor	QK	Dir Factor	AAWDT	QW	Year
						2Axle	3+Axle	1Trail	2Trail							
<b>Fairfax County</b>																
(1612) Monticello Rd	0.16	440	G	99%	0%	1%	1%	0%	0%	C	0.103	F		440	G	2007
						From: 29-1604 Fairhaven Ave										
(1612) Monticello Rd	0.10	730	R									NA		NA		1986
						To: 29-1613 Edgehill Dr										
(1612) Monticello Rd	0.15	370	R									NA		NA		1986
						From: 29-1601 W, Fort Dr										
(1612) Monticello Rd	0.04	190	R									NA		NA		1986
						From: 29-1601 E, Fort Dr										
(1613) Edgehill Dr	0.04	180	R									NA		NA		1986
						From: 29-1616 E, Farmington Dr										
(1613) Edgehill Dr	0.06	290	G	99%	0%	0%	0%	0%	0%	C	0.095	F		290	G	2007
						From: 29-1612 Monticello Rd										
(1613) Edgehill Dr	0.07	1100	R									NA		NA		1986
						To: 29-1618 Edgehill Ct										
(1613) Edgehill Dr	0.08	1300	R									NA		NA		1986
						From: 29-1614 Albemarle Dr										
(1613) Edgehill Dr	0.10	510	R									NA		NA		1986
						From: 29-1601 Fort Dr										
(1613) Edgehill Dr	0.06	530	R									NA		NA		1986
						From: 29-1616 Farmington Dr										
(1614) Albemarle Dr	0.15	180	G	97%	0%	2%	1%	0%	0%	C	0.103	F		180	G	2007
						From: 29-1613 Edgehill Dr										
(1615) Farnsworth Dr	0.13	80	G	94%	2%	1%	4%	0%	0%	C	0.11	F		80	G	2007
						From: 29-1612 Monticello Rd										
(1616) Farmington Dr	0.39	4600	G	99%	0%	0%	0%	0%	0%	C	0.111	F	0.585	4900	G	2007
						From: 29-611 Telegraph Rd										
(1617) Jefferson Dr	0.13	520	R									NA		NA		1986
						From: SR 241 Kings Hwy N										
(1617) Jefferson Dr	0.09	500	R									NA		NA		1986
						From: 29-1613 Edgehill Dr										
(1618) Edgehill Ct	0.08	100	R									NA		NA		1986
						From: Cul-de-Sac										
(1619) Elmwood Dr	0.34	1000	G	98%	1%	1%	0%	0%	0%	F	0.11	F	0.675	1100	G	2007
						From: 29-1148 Clermont Dr										
(1619) Elmwood Dr	1.34	1300	G	98%	1%	1%	0%	0%	0%	C	0.106	F	0.769	1400	G	2007
						From: 29-887 Upland Dr										
(1620) Campbell Dr	0.02	46	R									NA		NA		1986
						From: 29-1464 East Dr										
(1620) Campbell Dr	0.04	190	R									NA		NA		1986
						From: Dead End										
(1620) Campbell Dr	0.08	280	R									NA		NA		1986
						From: 29-1623 Burgundy Pl										
(1620) Campbell Dr	0.17	370	R									NA		NA		1986
						From: 29-1624 Sunset Dr										
(1620) Campbell Dr												NA		NA		1986
						From: 29-967 Quaker Lane										
(1620) Campbell Dr												NA		NA		1986
						From: 29-1619 Elmwood Dr										

Virginia Department of Transportation  
Traffic Engineering Division  
2007  
Annual Average Daily Traffic Volume Estimates By Section of Route  
Fairfax Maintenance Area

Route	Length	AADT	QA	4Tire	Bus	-----Truck-----				QC	K Factor	QK	Dir Factor	AAWDT	QW	Year
						2Axle	3+Axle	1Trail	2Trail							
<b>Fairfax County</b>																
(1621) Eleanor Ct	0.06	90	R			From: 29-1619 Elmwood Dr					NA			NA		1986
						To: Dead End										
(1622) Dona Ave	0.14	110	R			From: 29-1623 Burgundy Pl					NA			NA		1986
						To: 29-967 Quaker Lane										
(1623) Burgundy Pl	0.06	530	R			From: 29-1619 Elmwood Dr					NA			NA		1986
						To: 29-1622 Dona Ave										
(1623) Burgundy Pl	0.06	330	R			From: 29-1620 Campbell Dr					NA			NA		1986
						To: 29-1620 Campbell Dr										
(1624) Sunset Dr	0.03	NA				From: 29-1620 Campbell Dr					NA			NA		
						To: Dead End										
(1625) Norton Rd	0.10	2000	R			From: 29-644 Franconia Rd					NA			NA		1986
						To: 29-1633; 29-3140										
(1625) Norton Rd	0.07	1900	R			From: 29-5578 Kings Cross Rd					NA			NA		1986
						To: 29-1628 Kendall Pl										
(1625) Norton Rd	0.04	1800	R			From: 29-1674					NA			NA		1986
						To: 29-1619 Elmwood Dr										
(1625) Norton Rd	0.19	1200	R			From: 29-1619 Elmwood Dr					NA			NA		1986
						To: 29-9595										
(1626) Tremont Dr	0.07	130	R			From: 29-4191 Palin Pl					NA			NA		1986
						To: 29-2099 Tremont Ct										
(1626) Tremont Dr	0.13	240	R			From: 29-1674					NA			NA		1986
						To: 29-1619 Elmwood Dr										
(1627) Hill Ct	0.06	70	R			From: Dead End					NA			NA		1986
						To: 29-1619 Elmwood Dr										
(1628) Kendall Pl	0.06	50	R			From: Dead End					NA			NA		1986
						To: 29-1625 Norton Rd										
(1629) Sharon Chapel Rd	0.20	190	R			From: 29-819					NA			NA		1986
						To: 29-1630 Bethel Rd										
(1629) Sharon Chapel Rd	0.04	200	R			From: 29-1631 Lebanon Rd					NA			NA		1986
						To: 29-611 Telegraph Rd										
(1629) Sharon Chapel Rd	0.17	230	R			From: 29-1629 Sharon Chapel Rd					NA			NA		1986
						To: Dead End										
(1630) Bethel Rd	0.06	30	R			From: 29-1629 Sharon Chapel Rd					NA			NA		1986
						To: Cul-de-Sac										



Virginia Department of Transportation  
Traffic Engineering Division  
2007  
Annual Average Daily Traffic Volume Estimates By Section of Route  
Fairfax Maintenance Area

Route	Length	AADT	QA	4Tire	Bus	-----Truck-----				QC	K Factor	QK	Dir Factor	AAWDT	QW	Year
						2Axle	3+Axle	1Trail	2Trail							
<b>Fairfax County</b>																
(1632) Sable Dr	0.10	420	R								NA			NA		1986
(1632) Sable Dr	0.09	240	R								NA			NA		1986
(1632) Sable Dr	0.02	10	R								NA			NA		1986
(1633) Lakota Rd	0.12	250	R								NA			NA		1986
(1633) Lakota Rd	0.09	200	R								NA			NA		1986
(1633) Lakota Rd	0.07	160	R								NA			NA		1986
(1633) Lakota Rd	0.12	210	R								NA			NA		1986
(1634) Harvey Pl	0.06	50	R								NA			NA		1986
(1635) Rose Hill Dr	0.33	7100	G	98%	1%	1%	0%	0%	0%	C	0.095	F	0.613	7600	G	2007
(1635) Rose Hill Rd	0.70	10000	G	98%	1%	1%	0%	0%	0%	F	0.095	F	0.561	11000	G	2007
(1636)	0.10	390	R								NA			NA		1986
(1636)	0.14	1900	R								NA			NA		1986
(1636)	0.07	1500	R								NA			NA		1986
(1636)	0.07	990	R								NA			NA		1986
(1636)	0.11	380	R								NA			NA		1986
(1636)	0.08	80	R								NA			NA		1986
(1637)	0.15	840	R								NA			NA		1986
(1637)	0.06	960	R								NA			NA		1986
(1637)	0.07	1000	R								NA			NA		1986
(1637)	0.11	1100	R								NA			NA		1986
(1637)	0.07	200	R								NA			NA		1986
(1637)	0.18	160	R								NA			NA		1986
(1638) Chevell Ct	0.12	110	R								NA			NA		1986

Virginia Department of Transportation  
Traffic Engineering Division  
2007  
Annual Average Daily Traffic Volume Estimates By Section of Route  
Fairfax Maintenance Area

Route	Length	AADT	QA	4Tire	Bus	Truck				QC	K Factor	QK	Dir Factor	AAWDT	QW	Year
						2Axle	3+Axle	1Trail	2Trail							
<b>Fairfax County</b>																
(1639) Flower Lane	0.21	160	R				From: 29-1635 Rose Hill Rd				NA			NA		1986
							To: 29-1637									
(1640) Lark Lane	0.09	80	R				From: 29-1635 Rose Hill Dr				NA			NA		1986
							To: Dead End									
(1641) Sturbridge Pl	0.04	40	R				From: 29-1635 Rose Hill Dr				NA			NA		1986
							To: Dead End									
(1642) Bee St	0.02	130	R				From: 29-1635 Rose Hill Dr				NA			NA		1986
							To: 0.02 ME 29-1635									
(1642) Bee St	0.08	0	R				From: 0.10 ME 29-1635				NA			NA		1986
							To: 0.10 ME 29-1635									
(1642) Bee St	0.03	130	R				From: 29-1651 Willowood Lane				NA			NA		1986
							To: 29-2494 Maryview St									
(1643) Hayfield Pl	0.09	70	R				From: 29-1635 Rose Hill Dr				NA			NA		1986
							To: Dead End									
(1644) Wayside Pl	0.03	5	R				From: Dead End				NA			NA		1986
							To: 29-1635 Rose Hill Rd									
(1644) Wayside Pl	0.04	30	R				From: Dead End				NA			NA		1986
							To: Dead End									
(1645) Cottonwood Pl	0.05	40	R				From: 29-1637				NA			NA		1986
							To: Dead End									
(1646)	0.10	20	R				From: Dead End				NA			NA		1987
							To: 0.10 ME Dead End									
(1646)	0.10	1300	R				From: SR 241 Kings Hwy North				NA			NA		1986
							To: SR 241 Kings Hwy North									
(1647) School St	0.04	1200	R				From: 29-4324				NA			NA		1986
							To: 29-1536									
(1647) School St	0.18	1200	R				From: 29-1649 Pine Grove Circle				NA			NA		1986
							To: 29-1648 Breezy Ter									
(1647) School St	0.05	1300	R				From: SR 241 Kings Hwy North				NA			NA		1986
							To: SR 241 Kings Hwy North									
(1647) School St	0.16	1600	R				From: 29-1647 School St				NA			NA		1986
							To: Dead End									
(1649) Pine Grove Circle	0.04	40	R				From: 29-1647 School St				NA			NA		1986
							To: Dead End									
(1650) Flaxton Pl	0.06	40	R				From: 0.06 MS 29-1633				NA			NA		1986
							To: 29-1633 Lakota Rd									
(1650) Flaxton Pl	0.06	70	R				From: Dead End				NA			NA		1986
							To: Dead End									

Virginia Department of Transportation  
Traffic Engineering Division  
2007  
Annual Average Daily Traffic Volume Estimates By Section of Route  
Fairfax Maintenance Area

Route	Length	AADT	QA	4Tire	Bus	Truck				QC	K Factor	QK	Dir Factor	AAWDT	QW	Year
						2Axle	3+Axle	1Trail	2Trail							
<b>Fairfax County</b>																
(1651) Willowood Lane	0.19	670	R				From: 29-611 Telegraph Rd							NA	NA	1986
(1651) Willowood Lane	0.09	400	R				To: 29-1642 Bee St							NA	NA	1986
(1651) Willowood Lane	0.17	630	R				From: 29-1657 Saddle Tree Dr							NA	NA	1986
(1651) Willowood Lane	0.08	360	R				To: 29-1636							NA	NA	1986
(1651) Willowood Lane	0.04	30	R				From: 29-1652 Roundhill Rd							NA	NA	1986
							To: Dead End									
(1652) Roundhill Rd	0.02	10	R				From: Dead End							NA	NA	1986
(1652) Roundhill Rd	0.06	290	R				To: 29-1651 Willowood Lane							NA	NA	1986
(1652) Roundhill Rd	0.06	230	R				From: 29-1653 Dew Grass Dr							NA	NA	1986
(1652) Roundhill Rd	0.08	260	R				To: 29-1654 Blue Grass Dr							NA	NA	1986
(1652) Roundhill Rd	0.06	230	R				From: 29-1658 Blossom Lane							NA	NA	1986
(1652) Roundhill Rd	0.19	250	R				To: 29-1659 Clovergrass Dr							NA	NA	1986
(1652) Roundhill Rd	0.06	640	R				From: 29-1665 Driftwood Dr							NA	NA	1986
(1652) Roundhill Rd	0.15	710	R				To: 29-1663 Climbhill Rd							NA	NA	1986
							From: 29-1657 Saddle Tree Dr									
(1653) Dew Grass Dr	0.04	30	R				To: 29-1652 Roundhill Rd							NA	NA	1986
							From: Dead End									
(1654) Blue Grass Dr	0.04	30	R				To: 29-1652 Roundhill Rd							NA	NA	1986
							From: Dead End									
(1655) Linnean St	0.04	150	R				To: 29-1619 Elmwood Dr							NA	NA	1986
(1655) Linnean St	0.06	10	R				From: 29-1656 Keota St							NA	NA	1986
							To: Cul-de-Sac									
(1656) Keota St	0.10	110	R				From: 29-1655 Linnean St							NA	NA	1986
							To: Dead End									
(1657) Saddle Tree Dr	0.12	150	R				From: 29-1651 Willowood Lane							NA	NA	1986
(1657) Saddle Tree Dr	0.06	630	R				To: 29-1652 Roundhill Rd							NA	NA	1986
							From: 29-1636									
(1658) Blossom Lane	0.08	170	R				To: 29-1636							NA	NA	1986
							From: 29-1652 Roundhill Rd									
(1659) Clovergrass Dr	0.04	30	R				To: 29-1652 Roundhill Rd							NA	NA	1986
							From: Dead End									

Virginia Department of Transportation  
Traffic Engineering Division  
2007  
Annual Average Daily Traffic Volume Estimates By Section of Route  
Fairfax Maintenance Area

Route	Length	AADT	QA	4Tire	Bus	Truck				QC	K Factor	QK	Dir Factor	AAWDT	QW	Year
						2Axle	3+Axle	1Trail	2Trail							
<b>Fairfax County</b>																
(1660) Towanda Rd	0.06	250	R				29-892					NA		NA		1986
(1660) Towanda Rd	0.05	240	R				29-1661 Glenmullen Pl					NA		NA		1986
(1660) Towanda Rd	0.05	210	R				29-1662 Dupree Ct					NA		NA		1986
(1660) Towanda Rd	0.13	270	R				29-1632 Sable Dr					NA		NA		1986
(1661) Glenmullen Pl	0.07	70	R				29-1660 Towanda Rd					NA		NA		1986
(1662) Dupree Ct	0.03	30	R				Dead End					NA		NA		1986
(1663) Climbhill Rd	0.27	750	R				29-1652 Roundhill Rd					NA		NA		1986
(1664) Redwood Lane	0.06	210	R				29-611 Telegraph Rd					NA		NA		1986
(1664) Redwood Lane	0.03	20	R				29-1665 Driftwood Dr					NA		NA		1986
(1664) Redwood Lane	0.07	90	R				29-2486 Thornwood Dr					NA		NA		1986
(1664) Redwood Lane	0.12	330	R				Dead End; Gap Terminus					NA		NA		1986
(1664) Redwood Lane	0.04	160	R				29-4263 Shannon Hill Rd					NA		NA		1986
(1664) Redwood Lane	0.15	50	R				29-4348 Juneberry Ct					NA		NA		1986
(1664) Redwood Lane	0.15	50	R				29-4349 Mulberry Ct					NA		NA		1986
(1665) Driftwood Dr	0.08	70	R				Cul-de-Sac					NA		NA		1986
(1665) Driftwood Dr	0.03	280	R				Dead End					NA		NA		1986
(1666) Mayfair Lane	0.05	70	R				29-1664 Redwood Lane					NA		NA		04/04/2003
(1666) Mayfair Lane	0.05	130	R				29-6579 Mayfair Ct					NA		NA		1986
(1666) Mayfair Lane	0.11	130	R				29-1288 York Rd					NA		NA		1986
(1666) Mayfair Lane	0.09	400	R				29-1667 Sumner Rd					NA		NA		1986
(1667) Sumner Rd	0.18	80	R				29-782 Westchester St					NA		NA		1986
(1667) Sumner Rd	0.10	180	R				Cul-de-Sac					NA		NA		1986
(1668) Janelle St	0.17	150	R				29-3346 Nedra Ave					NA		NA		1986
							29-1666 Mayfair Lane					NA		NA		1986
							Dead End					NA		NA		1986
							29-1619 Elmwood Dr					NA		NA		1986

Virginia Department of Transportation  
Traffic Engineering Division  
2007  
Annual Average Daily Traffic Volume Estimates By Section of Route  
Fairfax Maintenance Area

Route	Length	AADT	QA	4Tire	Bus	Truck				QC	K Factor	QK	Dir Factor	AAWDT	QW	Year
						2Axle	3+Axle	1Trail	2Trail							
<b>Fairfax County</b>																
(1669) Halwis St	0.19	190	R											NA		1986
(1670)	0.02	3	R											NA		1986
(1670)	0.09	230	R											NA		1986
(1670)	0.17	370	R											NA		1986
(1670)	0.06	1100	R											NA		1987
(1670)	0.11	1000	R											NA		1986
(1670)	0.25	1100	R											NA		1986
(1670)	0.10	0	R											NA		1986
(1671) Javins Dr	0.03	50	R											NA		1986
(1671) Javins Dr	0.07	160	R											NA		1986
(1671) Javins Dr	0.07	350	R											NA		1986
(1671) Javins Dr	0.06	430	R											NA		1986
(1671) Javins Dr	0.06	450	R											NA		1986
(1671) Javins Dr	0.07	480	R											NA		1986
(1671) Javins Dr	0.03	360	R											NA		1986
(1671) Javins Dr	0.17	340	R											NA		1986
(1671) Javins Dr	0.12	60	R											NA		1986
(1672) Ivanhoe Lane	0.13	270	R											NA		1986
(1672) Ivanhoe Lane	0.11	200	R											NA		1986
(1672) Ivanhoe Lane	0.07	180	R											NA		1986
(1672) Ivanhoe Lane	0.10	160	R											NA		1986
(1672) Ivanhoe Lane	0.22	300	R											NA		1986
(1673)	0.13	4	R											NA		1986

Virginia Department of Transportation  
Traffic Engineering Division  
2007  
Annual Average Daily Traffic Volume Estimates By Section of Route  
Fairfax Maintenance Area

Route	Length	AADT	QA	4Tire	Bus	Truck				QC	K Factor	QK	Dir Factor	AAWDT	QW	Year
						2Axle	3+Axle	1Trail	2Trail							
<b>Fairfax County</b>																
(1674)	0.50	2500	R											NA	NA	1991
(1674)	0.13	1900	R											NA	NA	1995
(1675) Ludwood Ct	0.07	100	R											NA	NA	1986
(1675) Ludwood Ct	0.10	90	R											NA	NA	1986
(1676)	0.06	110	R											NA	NA	1986
(1676)	0.07	40	R											NA	NA	1986
(1677) Hampton Rd	0.06	20	R											NA	NA	1986
(1678) Piper Lane	0.09	460	R											NA	NA	1986
(1678) Piper Lane	0.07	450	R											NA	NA	1986
(1679) Piper Ct	0.04	40	R											NA	NA	1986
(1680)	0.06	340	R											NA	NA	1986
(1680)	0.76	1000	R											NA	NA	1991
(1681)	0.06	1000	R											NA	NA	1986
(1681)	0.07	530	R											NA	NA	1986
(1681)	0.21	240	R											NA	NA	1986
(1681)	0.14	90	R											NA	NA	1986
(1681)	0.01	0	R											NA	NA	1986
(1681)	0.09	280	R											NA	NA	1986
(1681)	0.17	6	R											NA	NA	1986
(1682) Fairfield PI	0.03	30	R											NA	NA	1986
(1683) Greenhaven PI	0.05	60	R											NA	NA	1986

Virginia Department of Transportation  
Traffic Engineering Division  
2007  
Annual Average Daily Traffic Volume Estimates By Section of Route  
Fairfax Maintenance Area

Route	Length	AADT	QA	4Tire	Bus	Truck				QC	K Factor	QK	Dir Factor	AAWDT	QW	Year
						2Axle	3+Axle	1Trail	2Trail							
<b>Fairfax County</b>																
(1684)		0.06	70	R										NA		1986
(1685) May Blvd		0.09	80	R										NA		1986
(1685) May Blvd		0.06	300	R										NA		1986
(1685) May Blvd		0.07	310	R										NA		1986
(1685) May Blvd		0.07	480	R										NA		1986
(1686) Treetop Lane		0.11	140	R										NA		1986
(1687) Silo Rd		0.06	60	R										NA		1986
(1687) Silo Rd		0.04	48	R										NA		10/07/2003
(1688) Rye Ct		0.03	60	R										NA		10/07/2003
(1689) Fairchild Dr		0.16	1100	R										NA		09/25/2003
(1689) Fairchild Dr		0.05	1400	R										NA		09/25/2003
(1689) Fairchild Dr		0.06	1800	R										NA		09/25/2003
(1689) Fairchild Dr		0.07	1900	R										NA		09/25/2003
(1690) Duvawn St		0.28	130	R										NA		10/07/2003
(1691) King James Dr		0.22	150	R										NA		10/07/2003
(1692) Rita Ct		0.05	70	R										NA		10/07/2003
(1693) La Vista Dr		0.04	3600	G							0.087	F	0.618	3600	G	2007
(1693) La Vista Dr		0.04	3300	R										NA		10/06/2003
(1693) La Vista Dr		0.06	3200	R										NA		10/09/2003
(1693) La Vista Dr		0.07	1900	R										NA		10/06/2003
(1693) La Vista Dr		0.13	1800	R										NA		10/06/2003
(1693) La Vista Dr		0.14	940	R										NA		10/06/2003

Virginia Department of Transportation  
Traffic Engineering Division  
2007  
Annual Average Daily Traffic Volume Estimates By Section of Route  
Fairfax Maintenance Area

Route	Length	AADT	QA	4Tire	Bus	-----Truck-----				QC	K Factor	QK	Dir Factor	AAWDT	QW	Year
						2Axle	3+Axle	1Trail	2Trail							
<b>Fairfax County</b>																
(1693) La Vista Dr	0.30	350	R			From: 29-3363 SOUTH					NA		NA			10/06/2003
(1693) La Vista Dr	0.06	250	R			To: 29-3363 NORTH					NA		NA			10/06/2003
(1693) La Vista Dr	0.06	250	R			From: 29-1698 Poplar Dr					NA		NA			10/06/2003
(1693) La Vista Dr	0.03	250	R			To: 29-3303 Overly Dr					NA		NA			10/08/2003
						From: Dead End										
(1694) Wilby Ct	0.06	90	R			To: 29-1693 La Vista Dr					NA		NA			10/07/2003
						From: Dead End										
(1695) Cauba Ct	0.07	100	R			To: 29-1693 La Vista Dr					NA		NA			10/07/2003
						From: 29-1455 Bush Hill Dr										
(1696) Larno Dr	0.09	190	R			To: 29-1680					NA		NA			10/06/2003
(1696) Larno Dr	0.07	360	R			From: 29-1693 La Vista Dr					NA		NA			10/06/2003
(1696) Larno Dr	0.11	210	R			To: 29-887 Upland Dr					NA		NA			10/06/2003
						From: 29-3363										
(1697) Larpin Lane	0.10	190	R			To: 29-3303 N, Overly Dr					NA		NA			10/06/2003
(1697) Larpin Lane	0.17	460	R			From: 29-3303 S, Overly Dr					NA		NA			10/06/2003
(1697) Larpin Lane	0.07	790	R			To: 29-1693 La Vista Dr					NA		NA			10/06/2003
(1697) Larpin Lane	0.10	670	R			From: 29-887 Upland Dr					NA		NA			10/06/2003
(1697) Larpin Lane	0.05	360	R			To: 29-4288 Montell Dr					NA		NA			10/06/2003
(1697) Larpin Lane	0.06	210	R			From: 29-4289 Parkridge Lane					NA		NA			10/06/2003
						To: Dead End										
(1698) Poplar Dr	0.15	110	R			From: 29-1693 La Vista Dr					NA		NA			10/07/2003
(1698) Poplar Dr	0.09	250	R			To: 29-3363					NA		NA			10/07/2003
(1698) Poplar Dr	0.10	320	R			From: 29-3396 Hilldale Dr					NA		NA			10/07/2003
(1698) Poplar Dr	0.11	460	R			To: 29-1699 Oak Hill Pl					NA		NA			10/07/2003
(1698) Poplar Dr	0.04	530	R			From: 29-1550 Glenwood Ct					NA		NA			10/07/2003
						To: 29-996 Glenwood Dr										
(1699) Oak Hill Pl	0.11	70	R			From: Dead End					NA		NA			1986
						To: 29-1698 Poplar Dr										
(1700) Krysia Ct	0.05	60	R			From: Dead End					NA		NA			1997
						To: 29-2295 Wayne Dr										



Virginia Department of Transportation  
Traffic Engineering Division  
2007  
Annual Average Daily Traffic Volume Estimates By Section of Route  
Fairfax Maintenance Area

Route	Length	AADT	QA	4Tire	Bus	-----Truck-----				QC	K Factor	QK	Dir Factor	AAWDT	QW	Year
						2Axle	3+Axle	1Trail	2Trail							
<b>Fairfax County</b>																
(1700) Krysia Ct	0.15	130	R								NA			NA		1997
(1701) Old Wilson Blvd	0.10	560	R								NA			NA		1986
(1702) South St	0.06	12000	G	99%	0%	0%	0%	0%	0%	F	NA			13000	G	2007
(1702) South St	0.46	6600	G	99%	0%	0%	0%	0%	0%	C	0.095	F	0.867	7200	G	2007
(1702) South St	0.27	2500	G	99%	0%	0%	0%	0%	0%	F	0.101	F	0.620	2700	G	2007
(1703) Shady Lane	0.13	150	R								NA			NA		09/09/2002
(1703) Shady Lane	0.10	190	R								NA			NA		09/09/2002
(1704) Cleave Dr	0.04	60	R								NA			NA		09/09/2002
(1704) Cleave Dr	0.10	100	R								NA			NA		09/09/2002
(1704) Cleave Dr	0.09	170	R								NA			NA		09/09/2002
(1705) Linden Lane	0.03	480	R								NA			NA		09/09/2002
(1705) Linden Lane	0.18	230	R								NA			NA		09/09/2002
(1705) Linden Lane	0.12	200	R								NA			NA		09/09/2002
(1706) Brook Dr	0.17	390	R								NA			NA		09/09/2002
(1706) Brook Dr	0.15	330	R								NA			NA		09/09/2002
(1707) Meadow Lane	0.43	840	R								NA			NA		11/01/2005
(1708) Cherry St	0.45	2200	G	99%	0%	1%	0%	0%	0%	C	0.111	F	0.551	2400	G	2007
(1709) Westover St	0.05	460	R								NA			NA		09/09/2002
(1709) Westover St	0.05	450	R								NA			NA		09/09/2002
(1709) Westover St	0.07	340	R								NA			NA		09/09/2002
(1709) Westover St	0.07	270	R								NA			NA		09/09/2002
(1709) Westover St	0.08	230	R								NA			NA		09/09/2002

Virginia Department of Transportation  
Traffic Engineering Division  
2007  
Annual Average Daily Traffic Volume Estimates By Section of Route  
Fairfax Maintenance Area

Route	Length	AADT	QA	4Tire	Bus	Truck				QC	K Factor	QK	Dir Factor	AAWDT	QW	Year
						2Axle	3+Axle	1Trail	2Trail							
<b>Fairfax County</b>																
(1709) Westover St	0.07	430	R				From: 29-1703 Shady Lane				NA			NA		09/09/2002
							To: 29-1702 South St									
(1710)	0.15	160	R				From: Dead End				NA			NA		1997
							To: 29-1711									
(1710)	0.06	320	R				From: 29-649 Annandale Rd				NA			NA		1997
							To: Dead End									
(1711)	0.12	140	R				From: 29-1714				NA			NA		1997
							To: 29-1710									
(1712)	0.05	160	R				From: 29-1713				NA			NA		08/12/2002
							To: 29-1726 Winchester Way									
(1712)	0.02	160	R				From: US 29 Washington St				NA			NA		08/12/2002
							To: 29-1720 Graham Rd									
(1713) Westmoreland Rd	0.07	3300	R				From: 29-2364 Hodge Pl				NA			NA		08/12/2002
							To: 29-2365 W. Noland Rd									
(1713) Westmoreland Rd	0.07	3500	R				From: 29-2365 E. Oak Ridge Rd				NA			NA		08/12/2002
							To: 29-2366 Oak Ridge Rd									
(1713) Westmoreland Rd	0.04	3400	R				From: 29-2361 Manor Rd				NA			NA		08/12/2002
							To: 29-2350									
(1713) Westmoreland Rd	0.02	3400	R				From: 29-2304 Wayne Rd				NA			NA		08/12/2002
							To: 29-2302 Regent Lane									
(1713) Westmoreland Rd	0.08	3300	R				From: 29-1717 Barrett Rd				NA			NA		08/12/2002
							To: 29-2307 Greenway Blvd									
(1713) Westmoreland Rd	0.06	3200	R				From: 29-2310				NA			NA		08/12/2002
							To: 29-2310 Wescott Rd									
(1713) Westmoreland Rd	0.06	2600	R				From: US 50 Arlington Blvd; FR-712; FR-713				NA			NA		08/12/2002
							To: 29-1754 Farragut Ave									
(1713) Westmoreland Rd	0.09	1700	R				From: 29-1723 Jefferson Ave				NA			NA		08/12/2002
							To: 29-1724 SOUTH									
(1713) Westmoreland Rd	0.16	1300	R				From: 29-1724 NORTH				NA			NA		08/12/2002
							To: 29-1724 NORTH									

Virginia Department of Transportation  
Traffic Engineering Division  
2007  
Annual Average Daily Traffic Volume Estimates By Section of Route  
Fairfax Maintenance Area

Route	Length	AADT	QA	4Tire	Bus	Truck				QC	K Factor	QK	Dir Factor	AAWDT	QW	Year
						2Axle	3+Axle	1Trail	2Trail							
<b>Fairfax County</b>																
(1713) Summerfield Rd	0.05	1700	R											NA	NA	08/12/2002
(1713) Summerfield Rd	0.07	1800	R											NA	NA	08/12/2002
(1713) Summerfield Rd	0.26	1900	R											NA	NA	08/12/2002
(1713) Summerfield Rd	0.07	2000	R											NA	NA	08/12/2002
(1714)	0.22	280	R											NA	NA	08/12/2002
(1714)	0.09	330	R											NA	NA	08/12/2002
(1715) Greenway Blvd	0.06	230	R											NA	NA	08/13/2002
(1715) Greenway Blvd	0.02	310	R											NA	NA	08/12/2002
(1715) Greenway Blvd	0.31	430	R											NA	NA	08/12/2002
(1716) George Mason Rd	0.31	1500	R											NA	NA	08/12/2002
(1717) Barrett Rd	0.08	1600	R											NA	NA	08/14/2002
(1717) Barrett Rd	0.06	1400	R											NA	NA	08/12/2002
(1717) Barrett Rd	0.06	2100	R											NA	NA	08/13/2002
(1717) Barrett Rd	0.05	1500	R											NA	NA	08/13/2002
(1717) Barrett Rd	0.06	1200	R											NA	NA	08/13/2002
(1717) Barrett Rd	0.16	1300	R											NA	NA	08/12/2002
(1717) Barrett Rd	0.06	560	R											NA	NA	11/01/2005
(1717) Barrett Rd	0.06	1100	R											NA	NA	08/12/2002
(1717) Barrett Rd	0.05	1100	R											NA	NA	08/13/2002
(1717) Marshall St	0.74	1300	G	99%	0%	1%	0%	0%	0%	C	0.099	F	0.599	1400	G	2007
(1718)	0.20	220	R											NA	NA	1986
(1718)	0.14	340	R											NA	NA	1986
(1719) Rosemary Lane	0.09	670	R											NA	NA	08/12/2002

Virginia Department of Transportation  
Traffic Engineering Division  
2007  
Annual Average Daily Traffic Volume Estimates By Section of Route  
Fairfax Maintenance Area

Route	Length	AADT	QA	4Tire	Bus	Truck				QC	K Factor	QK	Dir Factor	AAWDT	QW	Year
						2Axle	3+Axle	1Trail	2Trail							
<b>Fairfax County</b>																
(1719) Rosemary Lane	0.13	590	R								NA			NA		08/19/2002
(1719) Rosemary Lane	0.04	640	R								NA			NA		08/19/2002
(1719) Rosemary Lane	0.67	700	R								NA			NA		08/19/2002
(1720) Graham Rd	0.24	9300	G	99%	0%	1%	0%	0%	0%	F	0.082	F	0.597	10000	G	2007
(1720) Graham Rd	0.17	12000	G	99%	0%	1%	0%	0%	0%	F	0.089	F	0.579	13000	G	2007
(1720) Graham Rd	0.86	9700	G	99%	0%	1%	0%	0%	0%	C	0.094	F	0.62	11000	G	2007
(1720) Woodley Place	0.60	2100	G	98%	0%	1%	0%	0%	0%	C	0.107	F	0.578	2300	G	2007
(1720) Woodley Place	0.26	150	R								NA			NA		08/19/2002
(1721)	0.02	170	R								NA			NA		08/19/2002
(1721)	0.06	170	R								NA			NA		08/19/2002
(1722) Monroe St	0.19	250	R								NA			NA		11/01/2005
(1723) Jefferson Ave	0.84	1500	R								NA			NA		11/01/2005
(1724)	0.17	240	R								NA			NA		1997
(1724)	0.05	50	R								NA			NA		1997
(1724)	0.03	190	R								NA			NA		1997
(1724)	0.03	210	R								NA			NA		1997
(1724)	0.05	60	R								NA			NA		1997
(1724)	0.15	180	R								NA			NA		08/12/2002
(1725) Chestnut Ave	0.03	50	R								NA			NA		08/12/2002
(1725) Chestnut Ave	0.06	210	R								NA			NA		08/14/2002
(1725) Chestnut Ave	0.06	240	R								NA			NA		08/04/2002
(1725) Chestnut Ave	0.06	320	R								NA			NA		08/14/2002
(1725) Chestnut Ave	0.11	340	R								NA			NA		08/14/2002

Virginia Department of Transportation  
Traffic Engineering Division  
2007  
Annual Average Daily Traffic Volume Estimates By Section of Route  
Fairfax Maintenance Area

Route	Length	AADT	QA	4Tire	Bus	-----Truck-----				QC	K Factor	QK	Dir Factor	AAWDT	QW	Year
						2Axle	3+Axle	1Trail	2Trail							
<b>Fairfax County</b>																
(1725) Chestnut Ave	0.11	380	R													08/14/2002
(1725) Chestnut Ave	0.06	440	R													08/14/2002
(1725) Chestnut Ave	0.02	40	R													08/14/2002
(1725) Chestnut Ave	0.02	30	R													08/14/2002
(1725) Chestnut Ave	0.06	390	R													08/14/2002
(1725) Chestnut Ave	0.06	420	R													08/14/2002
(1726) Winchester Way	0.20	430	R													08/14/2002
(1726) Winchester Way	0.05	310	R													09/19/2002
(1727) Beechwood Lane	0.64	380	R													11/01/2005
(1728) Cedarwood Lane	0.37	410	R													08/22/2002
(1728) Cedarwood Lane	0.06	460	R													08/14/2002
(1730) Sylvan Dr	0.19	150	R													08/22/2002
(1731) Holmes Run Rd	0.67	2600	G	99%	1%	1%	0%	0%	0%	C	0.101	F	0.570	2900	G	2007
(1732) Knoll Dr	0.27	110	R													08/25/2002
(1733) Sleepy Ridge Rd	0.01	150	R													08/22/2002
(1733) Sleepy Ridge Rd	0.12	380	R													08/24/2002
(1733) Sleepy Ridge Rd	0.08	390	R													08/22/2002
(1734) Spring Ter	0.17	180	R													11/01/2005
(1734) Spring Ter	0.14	230	R													11/01/2005
(1735) Valley Dr	0.40	1400	G	98%	1%	1%	0%	0%	0%	F	0.111	F	0.595	1600	G	2007
(1735) Villa Lane	0.11	1900	G	98%	1%	1%	0%	0%	0%	F	0.110	F	0.619	2100	G	2007
(1735) Villa Lane	0.08	1800	G	98%	1%	1%	0%	0%	0%	C	0.111	F	0.547	1900	G	2007

Virginia Department of Transportation  
Traffic Engineering Division  
2007  
Annual Average Daily Traffic Volume Estimates By Section of Route  
Fairfax Maintenance Area

Route	Length	AADT	QA	4Tire	Bus	Truck				QC	K Factor	QK	Dir Factor	AAWDT	QW	Year
						2Axle	3+Axle	1Trail	2Trail							
<b>Fairfax County</b>																
(1735)	0.04	610	R				From: 29-2760 Potterton Rd				NA		NA		08/22/2002	
(1735)	0.03	80	R				From: 29-2778 Marcer St				NA		NA		08/24/2002	
							To: Dead End									
(1736) Castle Rd	0.08	50	R				From: Dead End				NA		NA		1997	
(1736) Castle Rd	0.14	1200	R				From: 29-2314 Nicholson St				NA		NA		11/01/2005	
(1736) Castle Rd	0.02	1700	R				From: 29-2311 Buffalo Ridge Rd				NA		NA		11/01/2005	
(1736) Castle Rd	0.04	2900	R				From: 29-5611 Castle Pl				NA		NA		11/01/2005	
							To: SR 7; 29-5612									
(1737) Olin Dr	0.11	2700	R				From: 29-2380 Apex Ci				NA		NA		09/03/2002	
(1737) Olin Dr	0.04	1400	R				From: 29-1740 Brook Dr				NA		NA		09/03/2002	
(1737) Olin Dr	0.09	1000	R				From: 29-1738 WEST				NA		NA		09/03/2002	
(1737) Olin Dr	0.01	1000	R				From: 29-1742				NA		NA		09/03/2002	
(1737) Olin Dr	0.07	1100	R				From: 29-1738 EAST				NA		NA		09/03/2002	
							To: FR-712									
(1738)	0.09	210	R				From: 29-1737 W, Olin Dr				NA		NA		09/03/2002	
(1738)	0.08	160	R				From: 29-1751 Celadon Lane				NA		NA		09/03/2002	
(1738)	0.05	970	R				From: 29-1740 Brook Dr				NA		NA		09/03/2002	
							To: 29-1737 E, Olin Dr									
(1739) Heather Lane	0.10	150	R				From: 29-1740 Brook Dr				NA		NA		09/03/2002	
							To: 29-1742									
(1740) Brook Dr	0.11	570	R				From: 29-1738				NA		NA		09/03/2002	
							To: 29-1863 Nl, Collie Lane									
(1740) Brook Dr	0.12	340	R				From: 29-1863 N, Collie Lane				NA		NA		09/03/2002	
(1740) Brook Dr	0.12	370	R				From: 29-1024 Lebanon Dr				NA		NA		09/03/2002	
(1740) Brook Dr	0.08	350	R				From: 29-1863 S, Collie Lane				NA		NA		09/03/2002	
(1740) Brook Dr	0.09	430	R				From: 29-1751 Celadon Lane				NA		NA		09/03/2002	
(1740) Brook Dr	0.07	770	R				From: 29-1737 Olin Dr				NA		NA		1997	
(1740) Brook Dr	0.06	170	R				From: 29-1739 Heather Lane				NA		NA		1997	
							To: 29-1741; Gap									
(1740) Brook Dr	0.06	49	R				From: Dead End; Gap				NA		NA		1997	
							To: 29-2327 Patrick Henry Dr									

Virginia Department of Transportation  
Traffic Engineering Division  
2007  
Annual Average Daily Traffic Volume Estimates By Section of Route  
Fairfax Maintenance Area

Route	Length	AADT	QA	4Tire	Bus	Truck				QC	K Factor	QK	Dir Factor	AAWDT	QW	Year
						2Axle	3+Axle	1Trail	2Trail							
<b>Fairfax County</b>																
(1741)	0.07	190	R											NA		09/03/2002
(1742)	0.06	560	R											NA		09/03/2002
(1742)	0.06	110	R											NA		09/03/2002
(1743) Poplar St	0.10	830	R											NA		1997
(1744) Birch St	0.10	1800	R											NA		09/05/2002
(1745) Grove Ave	0.04	2000	R											NA		09/05/2002
(1745) Grove Ave	0.04	2300	R											NA		09/05/2002
(1745) Grove Ave	0.12	2400	R											NA		09/05/2002
(1746) Oak St	0.05	410	R											NA		10/27/2005
(1746) Oak St	0.15	470	R											NA		1986
(1747) Greenwich St	0.07	80	R											NA		1997
(1747) Greenwich St	0.05	70	R											NA		1997
(1748) Walnut St	0.07	220	R											NA		09/05/2002
(1748) Walnut St	0.11	340	R											NA		09/05/2002
(1749)	0.13	110	R											NA		1997
(1749)	0.11	230	R											NA		1997
(1749)	0.06	310	R											NA		1997
(1749)	0.05	550	R											NA		1997
(1749)	0.05	460	R											NA		08/19/2002
(1749)	0.31	270	R											NA		08/21/2002
(1750) Chestnut St	0.17	330	R											NA		10/27/2005

Virginia Department of Transportation  
Traffic Engineering Division  
2007  
Annual Average Daily Traffic Volume Estimates By Section of Route  
Fairfax Maintenance Area

Route	Length	AADT	QA	4Tire	Bus	Truck				QC	K Factor	QK	Dir Factor	AAWDT	QW	Year
						2Axle	3+Axle	1Trail	2Trail							
<b>Fairfax County</b>																
(1751) Celadon Lane	0.08	90	R				From: 29-1740 Brook Dr				NA			NA		08/12/2002
							To: 29-1738									
(1752) Osborn St	0.23	270	R				From: 29-1772 Fisher Av				NA			NA		1997
							To: Dead End									
(1753) Greenwood Dr	0.10	1100	R				From: Dead End				NA			NA		2002
							To: 29-2327 Patrick Henry Dr									
(1754) Farragut Ave	0.13	210	R				From: 29-1717 Marshall St				NA			NA		08/21/2002
							To: 29-1758 Greenway Blvd									
(1754) Farragut Ave	0.13	280	R				From: 29-1713 Summerfield Rd				NA			NA		08/21/2002
							To: 29-1713 Summerfield Rd									
(1755) Monroe Pl	0.16	580	R				From: 29-1723 Jefferson Ave				NA			NA		08/21/2002
							To: 29-1725 Chestnut Ave									
(1756) Madison Pl	0.16	160	R				From: 29-1723 Jefferson Ave				NA			NA		08/21/2002
							To: 29-1725 Chestnut Ave									
(1757) Tripps Run Rd	0.06	1300	R				From: FR-712				NA			NA		08/21/2002
							To: 29-1761 Farragut Ave									
(1757) Tripps Run Rd	0.06	1100	R				From: 29-1723 Jefferson Ave				NA			NA		08/21/2002
							To: 29-1723 Jefferson Ave									
(1758) Greenway Blvd	0.08	380	R				From: US 50 Arlington Blvd; FR-713				NA			NA		08/21/2002
							To: 29-1754 Farragut Ave									
(1758) Greenway Blvd	0.05	220	R				From: 29-1723 Jefferson Ave				NA			NA		08/21/2002
							To: 29-1723 Jefferson Ave									
(1759)	0.31	1800	R				From: 29-613 Sleepy Hollow Rd				NA			NA		1991
							To: US 50; FR-713									
(1760) Adams Pl	0.17	220	R				From: 29-1723 Jefferson Ave				NA			NA		11/01/2005
							To: 29-1725 Chestnut Ave									
(1761)	0.10	190	R				From: 29-1757				NA			NA		1997
							To: Dead End									
(1762) Westcott St	0.16	140	R				From: FR-713				NA			NA		08/14/2002
							To: 29-1768									
(1762) Westcott St	0.05	130	R				From: 29-1723 Jefferson Ave				NA			NA		08/14/2002
							To: 29-1723 Jefferson Ave									
(1762) Westcott St	0.06	120	R				From: 29-1764 Carlton Ave				NA			NA		08/14/2002
							To: 29-1764 Carlton Ave									
(1762) Westcott St	0.10	120	R				From: 29-1725 Chestnut Ave				NA			NA		08/14/2002
							To: 29-1725 Chestnut Ave									
(1763) Rose Pl	0.07	90	R				From: 29-1764 Carlton Ave				NA			NA		08/14/2002
							To: 29-1725 Chestnut Ave									
(1764) Carlton Ave	0.07	220	R				From: 29-1765				NA			NA		08/14/2002
							To: 29-1763 Rose Pl									



Virginia Department of Transportation  
Traffic Engineering Division  
2007  
Annual Average Daily Traffic Volume Estimates By Section of Route  
Fairfax Maintenance Area

Route	Length	AADT	QA	4Tire	Bus	Truck				QC	K Factor	QK	Dir Factor	AAWDT	QW	Year
						2Axle	3+Axle	1Trail	2Trail							
<b>Fairfax County</b>																
(1764) Carlton Ave	0.06	360	R				From: 29-1763 Rose Pl				NA			NA		08/14/2002
(1764) Carlton Ave	0.06	340	R				To: 29-1762 Westcott St				NA			NA		08/14/2002
(1764) Carlton Ave	0.05	350	R				From: 29-1717 Marshall St				NA			NA		08/14/2002
							To: 29-1724									
(1765) Woodlawn Ave	0.04	300	R				From: US 50 Arlington Blvd; FR-713				NA			NA		11/01/2006
(1765) Woodlawn Ave	0.32	440	R				To: 29-2332 Aronow Dr				NA			NA		11/01/2006
							To: 29-1725 Chestnut Ave									
(1766) Fowler St	0.05	180	R				From: 29-2378; WCL Falls Church				NA			NA		09/05/2002
(1766) Fowler St	0.03	60	R				To: 29-2376 Sewell Ave				NA			NA		08/10/2002
							To: Dead End									
(1767)	0.06	80	R				From: Dead End				NA			NA		1997
(1767)	0.06	40	R				To: 29-1776 Adams Lane				NA			NA		1997
							To: Dead End									
(1768) Fraizier Pl	0.04	70	R				From: Dead End				NA			NA		1997
(1768) Ellen Ave	0.12	150	R				To: 29-2383 Wallace Dr				NA			NA		1997
							From: 29-1765 Woodlawn Ave									
							To: 0.12 ME 29-2383									
(1769) Juniper St	0.25	320	R				From: US 29; FR-968				NA			NA		1986
							To: Dead End									
(1770)	0.19	140	R				From: Dead End				NA			NA		1997
							To: 29-1773 Gordon Ave									
(1771) Brilyn Pl	0.04	60	R				From: Dead End				NA			NA		1997
(1771) Brilyn Pl	0.07	310	R				To: 29-1773 Gordon Ave				NA			NA		1997
							To: 29-1772 Fisher Ave									
(1772) Fisher Ave	0.22	640	R				From: 29-694 Great Falls St				NA			NA		08/10/2002
(1772) Fisher Ave	0.02	570	R				To: 0.17 ME 29-1752				NA			NA		08/10/2002
(1772) Fisher Ave	0.09	450	R				To: 29-1771 Brilyn Pl				NA			NA		08/10/2002
(1772) Fisher Ave	0.05	200	R				To: 29-2656 Primrose Dr				NA			NA		08/10/2002
(1772) Fisher Ave	0.07	330	R				To: 29-2840				NA			NA		08/10/2002
(1772) Fisher Av	0.08	510	R				To: 29-2391 Orchid Dr				NA			NA		08/10/2002
							From: 29-2391									
							To: 29-693									

Virginia Department of Transportation  
Traffic Engineering Division  
2007  
Annual Average Daily Traffic Volume Estimates By Section of Route  
Fairfax Maintenance Area

Route	Length	AADT	QA	4Tire	Bus	Truck				QC	K Factor	QK	Dir Factor	AAWDT	QW	Year
						2Axle	3+Axle	1Trail	2Trail							
<b>Fairfax County</b>																
(1773) Gordon Ave	0.14	620	R								NA			NA		08/12/2002
						From: 29-1771 Brilyn Pl										
						To: 29-1770										
(1773) Gordon Ave	0.16	360	R								NA			NA		08/12/2002
						From: 29-693 Westmoreland St										
						To: 29-1781 Lawrence Dr										
(1774) Rogers Dr	0.05	1700	G	97%	1%	1%	0%	0%	0%	F	0.096	F	0.629	1900	G	2007
						From: 29-2470 Allen St										
(1774) Rogers Dr	0.10	2600	G	97%	1%	1%	0%	0%	0%	F	0.103	F	0.571	2800	G	2007
						From: 29-1780 Elmwood Dr										
(1774) Rogers Dr	0.22	2000	G	97%	1%	1%	0%	0%	0%	F	0.093	F	0.664	2100	G	2007
						From: 29-1776 Adams Lane										
(1774) Rogers Dr	0.18	1500	G	97%	1%	1%	0%	0%	0%	C	0.100	F	0.682	1700	G	2007
						To: US 29 Lee Hwy										
(1775) Stuart Dr	0.06	1900	R								NA			NA		08/13/2002
						From: 29-1776 Adams Lane										
						To: 29-2854 Mendota Ave										
(1775) Stuart Dr	0.13	1100	R								NA			NA		11/01/2005
						From: US 29 Lee Hwy										
						To: 29-1780 Elmwood Dr										
(1776) Adams Lane	0.20	130	R								NA			NA		08/13/2002
						From: 29-1775 Stuart Dr										
(1776) Adams Lane	0.06	280	R								NA			NA		08/15/2002
						From: 29-1774 Rogers Dr										
(1776) Adams Lane	0.06	150	R								NA			NA		1997
						From: 29-1781 Fenwick Rd										
(1776) Adams Lane	0.06	850	R								NA			NA		08/13/2002
						To: 29-1767										
						From: 29-705 West St S										
(1777) Timber Lane	0.23	950	R								NA			NA		08/15/2002
						From: 29-1720 Woodley Place										
(1777) Timber Lane	0.08	780	R								NA			NA		08/15/2002
						From: 29-2337										
(1777) Timber Lane	0.03	770	R								NA			NA		08/16/2002
						To: WCL Falls Church										
						From: 29-705 West St S										
(1778) Pinewood St	0.16	160	R								NA			NA		08/15/2002
						To: 29-1720 Woodley Place										
						From: 29-633 Kings Hwy South										
(1779) Southgate Dr	0.45	6800	R								NA			NA		1991
						To: US 1; FR-744										
						From: 29-829 Strathmeade St										
(1780) Elmwood Dr	0.08	400	R								NA			NA		08/15/2002
						From: 29-1781 Fenwick Rd										
(1780) Elmwood Dr	0.10	240	R								NA			NA		08/15/2002
						From: 29-1774 Rogers Dr										
(1780) Elmwood Dr	0.10	1100	R								NA			NA		08/15/2002
						From: 29-1776 Adams Lane										
(1780) Elmwood Dr	0.07	1100	R								NA			NA		08/15/2002
						To: 29-1785										
						From: US 50 Arlington Blvd										
(1781) Fenwick Rd	0.12	2200	G	98%	0%	1%	0%	0%	0%	C	0.087	F	0.612	2400	G	2007
						To: 29-1774 Rogers Dr										

Virginia Department of Transportation  
Traffic Engineering Division  
2007  
Annual Average Daily Traffic Volume Estimates By Section of Route  
Fairfax Maintenance Area

Route	Length	AADT	QA	4Tire	Bus	Truck				QC	K Factor	QK	Dir Factor	AAWDT	QW	Year
						2Axle	3+Axle	1Trail	2Trail							
<b>Fairfax County</b>																
(1781) Lawrence Dr	0.54	4200	R				From: 29-1774 Rogers Dr					NA		NA		1995
							To: US 29 Lee Hwy									
(1782) Allan Ave	0.16	240	R				From: 29-3260 Fairwood Lane					NA		NA		08/15/2002
							To: 29-4011 Remington St									
(1782) Allan Ave	0.29	220	R				From: 29-4011 Remington St					NA		NA		08/15/2002
							To: 29-2356 Buckelew Dr									
(1782) Allan Ave	0.09	1400	R				From: 29-2356 Buckelew Dr					NA		NA		10/27/2005
							To: 29-1720									
(1782) Allan Ave	0.08	2300	R				From: 29-1720					NA		NA		08/16/2002
							To: 29-1784									
(1782) Allan Ave	0.14	2200	R				From: 29-1784					NA		NA		08/16/2002
							To: 29-705 West St S									
(1783) Stuart Pl	0.16	150	R				From: WCL Falls Church					NA		NA		08/16/2002
							To: 29-1784									
(1784)	0.08	190	R				From: 29-1782 Allan Ave					NA		NA		08/15/2002
							To: 29-1783 Stuart Pl									
(1785) Tyler Ave	0.39	790	R				From: 29-1720 Graham Rd					NA		NA		08/15/2002
							To: 29-1780 Elmwood Dr									
(1785) Johnson Rd	0.15	470	R				From: 29-1780 Elmwood Dr					NA		NA		08/15/2002
							To: 29-1789 W, Irvington Rd									
(1785) Roosevelt Ave	0.02	790	R				From: 29-1789 W, Irvington Rd					NA		NA		08/15/2002
							To: 29-1787 Knoll Dr									
(1785) Roosevelt Ave	0.03	1100	R				From: 29-1787 Knoll Dr					NA		NA		08/15/2002
							To: 29-1789 E, Irvington Rd									
(1785) Roosevelt Ave	0.02	840	R				From: 29-1789 E, Irvington Rd					NA		NA		08/15/2002
							To: 29-1791 Harrison Rd									
(1785) Roosevelt Ave	0.28	710	R				From: 29-1791 Harrison Rd					NA		NA		08/15/2002
							To: 29-1790 Quincy Ave									
(1787) Knoll Dr	0.04	500	R				From: 29-1785 Roosevelt Dr					NA		NA		08/15/2002
							To: 29-2855 S, Poplar Ct									
(1787) Knoll Dr	0.05	500	R				From: 29-2855 S, Poplar Ct					NA		NA		08/15/2002
							To: 29-2855 N, Poplar Ct									
(1787) Knoll Dr	0.05	590	R				From: 29-2855 N, Poplar Ct					NA		NA		08/15/2002
							To: 29-2854 Mendota Ave									
(1787) Knoll Dr	0.04	10	R				From: 29-2854 Mendota Ave					NA		NA		1997
							To: Dead End									
(1789) Irvington Rd	0.22	280	R				From: 29-1785 EAST					NA		NA		1997
							To: 29-1785 WEST									
(1790) Quincy Ave	0.21	1300	R				From: 29-1791					NA		NA		08/15/2002
							To: 29-1785; 29-1791									
(1790) Quincy Ave	0.05	790	R				From: 29-1785; 29-1791					NA		NA		08/15/2002
							To: 29-1720 Graham Rd									
(1791) Harrison Rd	0.05	160	R				From: 29-1785 Roosevelt Ave					NA		NA		08/15/2002
							To: 29-1790 W, Quincy Ave									

Virginia Department of Transportation  
Traffic Engineering Division  
2007  
Annual Average Daily Traffic Volume Estimates By Section of Route  
Fairfax Maintenance Area

Route	Length	AADT	QA	4Tire	Bus	-----Truck-----				QC	K Factor	QK	Dir Factor	AAWDT	QW	Year
						2Axle	3+Axle	1Trail	2Trail							
<b>Fairfax County</b>																
(1791) Harrison Rd	0.05	320	N								NA			NA		08/15/2002
(1791) Parkview Ave	0.11	320	R								NA			NA		08/15/2002
(1791) Parkview Ave	0.13	580	R								NA			NA		08/15/2002
(1793) Oakland Ave	0.17	220	R								NA			NA		1997
(1793) Oakland Ave	0.06	80	R								NA			NA		1997
(1794)	0.06	50	R								NA			NA		08/15/2002
(1794)	0.11	110	R								NA			NA		10/26/2005
(1794)	0.07	190	R								NA			NA		08/15/2002
(1795) Conifer Lane	0.08	170	R								NA			NA		08/15/2002
(1796) Dunbar Lane	0.08	120	R								NA			NA		10/26/2005
(1797) Locust St	0.05	380	R								NA			NA		08/15/2002
(1797) Locust St	0.03	260	R								NA			NA		08/15/2002
(1797) Locust St	0.02	220	R								NA			NA		08/10/2002
(1797) Locust St	0.02	210	R								NA			NA		08/10/2002
(1797) Locust St	0.05	150	R								NA			NA		08/10/2002
(1797) Locust St	0.05	180	R								NA			NA		08/10/2002
(1797) Locust St	0.04	40	R								NA			NA		08/12/2002
(1798)	0.08	170	R								NA			NA		10/26/2006
(1799) West St N	0.05	5200	G	99%	0%	0%	0%	0%	0%	C	0.125	F	0.529	5700	G	2007
(1799) West St N	0.05	5100	G	99%	0%	0%	0%	0%	0%	F	0.131	F	0.527	5600	G	2007
(1799) West St N	0.05	5200	G	99%	0%	0%	0%	0%	0%	F	0.125	F	0.527	5700	G	2007
(1800) Box Elder Ct	0.09	80	R								NA			NA		1997

Virginia Department of Transportation  
Traffic Engineering Division  
2007  
Annual Average Daily Traffic Volume Estimates By Section of Route  
Fairfax Maintenance Area

Route	Length	AADT	QA	4Tire	Bus	-----Truck-----				QC	K Factor	QK	Dir Factor	AAWDT	QW	Year
						2Axle	3+Axle	1Trail	2Trail							
<b>Fairfax County</b>																
(1801)	0.04	20	R				From: 29-1943							NA		1997
							To: Dead End; Gap Terminus									
(1801)	0.08	130	R				From: Gap Terminus; Hazen							NA		1997
							To: 29-1810 Whittier Ave									
(1801)	0.07	1400	R				From: 29-1837 Lowell Ave							NA		08/06/2002
							To: 29-3547 W, Chain Bridge Rd									
(1801)	0.07	1500	R				From: 29-3547 E, Chain Bridge Rd							NA		08/06/2002
							To: 29-1897 Center St									
(1801)	0.10	1900	R				From: 29-1898							NA		08/06/2002
							To: 29-3547 Chain Bridge Rd									
(1802)	0.10	940	R				From: 29-1822							NA		1997
							To: 29-1803									
(1802)	0.20	320	R				From: Dead End							NA		1997
							To: 29-3547 Chain Bridge Rd									
(1803)	0.12	290	R				From: 29-1822							NA		08/06/2002
							To: 29-1802									
(1803)	0.24	310	R				From: SR 309; 29-1813							NA		08/06/2002
							To: 29-3547 Chain Bridge Rd									
(1804) Spring Vale Ave	0.12	330	R				From: 29-1822							NA		1997
							To: Dead End									
(1804) Spring Vale Ave	0.13	210	R				From: 29-1813 Ingleside Ave							NA		1997
							To: 29-3671									
(1805) Moyer Pl	0.08	4200	R				From: Dead End							NA		10/20/2006
							To: 29-3547 Chain Bridge Rd									
(1806) Curran St	0.10	390	R				From: 29-3547 Chain Bridge Rd							NA		08/06/2002
							To: 29-1810 Whittier Ave									
(1808)	0.08	3800	R				From: 29-3208 Linden Hurst Ave							NA		2002
							To: 29-1809									
(1808)	0.17	1600	R				From: 29-690 Old Chesterbrook Rd							NA		08/06/2002
							To: 29-3434									
(1808)	0.24	2800	R				From: 29-1808							NA		08/06/2002
							To: 29-3537; 29-3936									
(1809)	0.08	3100	R				From: 29-3537; 29-3936							NA		08/06/2002
							To: 29-3537; 29-3936									

Virginia Department of Transportation  
Traffic Engineering Division  
2007  
Annual Average Daily Traffic Volume Estimates By Section of Route  
Fairfax Maintenance Area

Route	Length	AADT	QA	4Tire	Bus	-----Truck-----				QC	K Factor	QK	Dir Factor	AAWDT	QW	Year
						2Axle	3+Axle	1Trail	2Trail							
<b>Fairfax County</b>																
(1809)	0.14	2600	R													08/09/2002
(1810) Whittier Ave	0.06	2200	R													08/06/2002
(1810) Whittier Ave	0.06	1700	R													08/06/2002
(1810) Whittier Ave	0.11	3000	R													08/06/2002
(1810) Whittier Ave	0.10	3200	R													08/01/2002
(1811) Emerson Ave	0.13	140	R													1997
(1811) Emerson Ave	0.06	880	R													1997
(1811) Emerson Ave	0.10	510	R													1997
(1812)	0.14	950	R													08/01/2002
(1813) Ingleside Ave	0.46	3400	R													10/20/2005
(1813) Ingleside Ave	0.72	1400	G	98%	1%	1%	0%	0%	0%	C	0.091	F	0.549	1600	G	2007
(1813) Baron Rd	0.23	650	R													10/20/2005
(1814) Chelsea Rd	0.14	470	R													08/01/2002
(1814) Chelsea Rd	0.10	690	R													08/01/2002
(1814) Chelsea Rd	0.05	830	R													08/01/2002
(1814) Chelsea Rd	0.03	940	R													08/01/2002
(1814) Chelsea Rd	0.05	270	R													08/01/2002
(1815) Saint Albans Rd	0.10	130	R													08/01/2002
(1816) Kurtz Rd	0.19	360	R													1997
(1816) Kurtz Rd	0.38	670	R													1997
(1816) Kurtz Rd	0.08	1200	R													1997
(1817) Calder Rd	0.15	680	R													08/05/2002

Virginia Department of Transportation  
Traffic Engineering Division  
2007  
Annual Average Daily Traffic Volume Estimates By Section of Route  
Fairfax Maintenance Area

Route	Length	AADT	QA	4Tire	Bus	Truck				QC	K Factor	QK	Dir Factor	AAWDT	QW	Year
						2Axle	3+Axle	1Trail	2Trail							
<b>Fairfax County</b>																
(1817) Calder Rd	0.12	870	R											NA		08/05/2002
(1818)	0.07	1600	R											NA		08/05/2002
(1818)	0.18	960	R											NA		08/05/2002
(1818)	0.22	460	R											NA		08/05/2002
(1818)	0.10	140	R											NA		08/05/2002
(1819) Nolte St	0.08	350	R											NA		10/20/2005
(1820) Timarand Dr	0.18	310	R											NA		01/08/2004
(1821) Kensington Rd	0.24	2000	R											NA		07/22/2002
(1821) Kensington Rd	0.12	750	R											NA		07/22/2002
(1822)	0.15	730	R											NA		07/22/2002
(1822)	0.05	910	R											NA		07/22/2002
(1822)	0.06	960	R											NA		07/22/2002
(1822)	0.06	1100	R											NA		08/01/2002
(1822)	0.05	3200	R											NA		08/06/2002
(1823) Leeland Dr	0.12	160	R											NA		1997
(1824)	0.05	910	R											NA		08/06/2002
(1824)	0.05	230	R											NA		08/06/2002
(1824)	0.23	150	R											NA		08/06/2002
(1824)	0.08	230	R											NA		08/06/2002
(1824)	0.02	4200	R											NA		08/01/2002
(1824)	0.03	780	R											NA		08/01/2002
(1824)	0.09	920	R											NA		08/01/2002
(1824)	0.06	560	R											NA		08/01/2002

Virginia Department of Transportation  
Traffic Engineering Division  
2007  
Annual Average Daily Traffic Volume Estimates By Section of Route  
Fairfax Maintenance Area

Route	Length	AADT	QA	4Tire	Bus	-----Truck-----				QC	K Factor	QK	Dir Factor	AAWDT	QW	Year
						2Axle	3+Axle	1Trail	2Trail							
<b>Fairfax County</b>																
(1824)	0.05	240	R			From: 29-1821 Kensington Rd						NA		NA		08/01/2002
(1824)	0.04	20	R			To: 29-1928 Pine Hill Rd						NA		NA		08/01/2002
(1824)	0.02	250	R			From: 29-1942 Guilford Ct						NA		NA		08/01/2002
(1824)	0.05	170	R			To: 29-1940 Allendale Rd						NA		NA		08/01/2002
(1824)	0.05	310	R			From: 29-1939 Claymore Ct						NA		NA		08/01/2002
(1824)	0.07	360	R			To: 29-1938 Ormond Ct						NA		NA		08/01/2002
(1824)	0.07	180	R			From: 29-1904						NA		NA		08/01/2002
(1825)	0.11	3600	R			To: 29-1929						NA		NA		08/01/2002
(1825)	0.16	3900	R			From: 29-3671						NA		NA		08/01/2002
(1825)	0.07	4600	R			To: 29-1824						NA		NA		08/01/2002
(1826)	0.09	550	R			From: 29-1898						NA		NA		08/01/2002
(1826)	0.09	370	R			To: 29-687 Old Chain Bridge Rd						NA		NA		08/01/2002
(1826)	0.04	390	R			From: 29-1818 NORTH						NA		NA		08/05/2002
(1826)	0.06	340	R			To: 29-1816 N, Kurtz Rd						NA		NA		08/05/2002
(1826)	0.03	360	R			From: 29-1935 Wendy Lane						NA		NA		08/05/2002
(1826)	0.02	320	R			To: 29-1936 Topeka Rd						NA		NA		08/05/2002
(1826)	0.09	220	R			From: 29-1827 N; Waggaman Cir						NA		NA		08/05/2002
(1826)	0.09	220	R			To: 29-1816 S, Kurtz Rd						NA		NA		08/02/2002
(1827)	0.46	380	R			From: 29-1827 S; Waggaman Cir						NA		NA		08/02/2002
(1827)	0.07	460	R			To: 29-1827 S; Waggaman Ci						NA		NA		08/02/2002
(1827)	0.07	460	R			From: 29-1818						NA		NA		08/02/2002
(1827)	0.07	460	R			To: 29-1826 S, Maugh Rd						NA		NA		08/05/2002
(1828)	0.15	140	R			From: 29-1828 Smoot Dr						NA		NA		1997
(1829)	0.16	120	R			To: 29-1826 N, Maugh Rd						NA		NA		08/05/2002
(1829)	0.04	30	R			From: 29-1827 Waggaman Circle						NA		NA		1997
(1829)	0.04	30	R			To: Dead End						NA		NA		08/05/2002
(1830)	0.15	500	R			From: 29-686 Balls Hill Rd						NA		NA		07/30/2002
(1830)	0.15	500	R			To: 29-1879 Raymond Ave						NA		NA		07/30/2002



Virginia Department of Transportation  
Traffic Engineering Division  
2007  
Annual Average Daily Traffic Volume Estimates By Section of Route  
Fairfax Maintenance Area

Route	Length	AADT	QA	4Tire	Bus	-----Truck-----				QC	K Factor	QK	Dir Factor	AAWDT	QW	Year
						2Axle	3+Axle	1Trail	2Trail							
<b>Fairfax County</b>																
(1830) Elizabeth Dr	0.10	380	R				From: 29-1879 Raymond Ave				NA			NA		07/30/2002
(1830) Elizabeth Dr	0.12	290	R				To: 29-1932 Theresa Ann St				NA			NA		07/30/2002
(1830) Elizabeth Dr	0.14	420	R				From: 29-3253 Carol Raye St				NA			NA		07/30/2002
(1830) Elizabeth Dr	0.07	820	R				To: 29-1878 Capitol View Dr				NA			NA		07/30/2002
							From: 29-687 Churchill Rd									
(1831) Buchanan St	0.10	290	R				To: 29-1833 Sothoron Rd				NA			NA		07/30/2002
(1831) Buchanan St	0.11	340	R				From: 29-1832 Gilliams Rd				NA			NA		07/30/2002
							To: SR 123; 29-1904									
(1832) Gilliams Rd	0.13	60	R				From: 29-1831 Buchanan St				NA			NA		1997
							To: Dead End									
(1833) Sothoron Rd	0.05	290	R				From: 29-1831 Buchanan St				NA			NA		1997
(1833) Sothoron Rd	0.07	60	R				To: 29-1987 Darnall Dr				NA			NA		1997
							To: Dead End									
(1834) Mottrom Dr	0.30	170	R				From: 29-1087 Dulany Dr				NA			NA		08/21/2002
							To: 29-738 Old Dominion Dr									
(1835) Corbin Ct	0.06	50	R				From: Dead End				NA			NA		1997
							To: 29-1087 Dulany Dr									
(1836) Coan St	0.08	20	R				From: Dead End				NA			NA		1997
							To: 29-1087 Dulany Dr									
(1837) Lowell Ave	0.10	350	R				From: 29-1801				NA			NA		07/30/2002
(1837) Lowell Ave	0.07	910	R				To: 29-1811 Emerson Ave				NA			NA		08/21/2002
							To: SR 309 Old Dominion Drive									
(1838) Dashiell Rd	0.13	390	R				From: 29-2310 S. Barrett Rd				NA			NA		08/21/2002
(1838) Dashiell Rd	0.07	510	R				To: 29-1840 Holloway Rd				NA			NA		08/21/2002
(1838) Dashiell Rd	0.12	710	R				From: 29-1842 McCrea Pl				NA			NA		08/22/2002
(1838) Dashiell Rd	0.19	550	R				To: 29-1841 Gouthier Rd				NA			NA		08/21/2002
(1838) Dashiell Rd	0.12	70	R				From: 29-2310 N. Barrett Rd				NA			NA		08/21/2002
							To: 29-2310 NORTH									
(1839) Cofer Rd	0.12	440	R				From: 29-649 Annandale Rd				NA			NA		08/21/2002
(1839) Cofer Rd	0.10	520	R				To: 29-2310 S. Barrett Rd				NA			NA		08/21/2002
(1839) Cofer Rd	0.16	950	R				From: 29-1840 Holloway Rd				NA			NA		08/21/2002
							To: 29-1841 Gouthier Rd									
							To: 29-2310 NORTH									

Virginia Department of Transportation  
Traffic Engineering Division  
2007  
Annual Average Daily Traffic Volume Estimates By Section of Route  
Fairfax Maintenance Area

Route	Length	AADT	QA	4Tire	Bus	Truck				QC	K Factor	QK	Dir Factor	AAWDT	QW	Year
						2Axle	3+Axle	1Trail	2Trail							
<b>Fairfax County</b>																
(1840) Holloway Rd	0.07	720	R													08/22/2002
(1840) Holloway Rd	0.20	220	R													08/21/2002
(1841) Gouthier Rd	0.07	640	R													08/22/2002
(1841) Gouthier Rd	0.07	450	R													08/21/2002
(1842) McCrea Pl	0.06	80	R													1997
(1843) Bellview Pl	0.22	90	R													1996
(1843) Bellview Pl	0.03	170	R													1996
(1844) Paul St	0.11	110	R													1997
(1844) Paul St	0.19	360	R													1997
(1844) Paul St	0.17	660	R													1997
(1844) Paul St	0.08	310	R													1997
(1845) Arnet St	0.22	450	R													01/09/2006
(1845) Arnet St	0.21	410	R													01/09/2006
(1845) Scoville St	0.13	21000	G	97%	2%	1%	0%	0%	0%	F	0.076	F	0.519	23000	G	2007
(1845) Carlin Spring Rd	0.38	12000	G	97%	2%	1%	0%	0%	0%	C	0.086	F	0.572	13000	G	2007
(1845) Carlyn Spring Rd	0.09	25000	G	97%	2%	1%	0%	0%	0%	F	0.099	F	0.688	28000	G	2007
(1846) Dannys Lane	0.07	390	R													09/10/2002
(1846) Dannys Lane	0.11	510	R													09/10/2002
(1846) Dannys Lane	0.17	630	R													09/10/2002
(1847) Dannys Pl	0.04	50	R													1997
(1848)	0.17	310	R													1997
(1848)	0.20	380	R													1997

Virginia Department of Transportation  
Traffic Engineering Division  
2007  
Annual Average Daily Traffic Volume Estimates By Section of Route  
Fairfax Maintenance Area

Route	Length	AADT	QA	4Tire	Bus	-----Truck-----				QC	K Factor	QK	Dir Factor	AAWDT	QW	Year
						2Axle	3+Axle	1Trail	2Trail							
<b>Fairfax County</b>																
(1848)	0.12	140	R				From: 29-613 Sleepy Hollow Rd							NA		1997
							To: Dead End									
(1849) Center Lane	0.10	720	R				From: Dead End							NA		09/10/2002
							To: 29-716 Seminary Rd									
(1850) Melvern Place	0.21	150	R				From: 29-1851 Parkhill Dr							NA		09/10/2002
							To: 29-1272 Barcroft Lane									
(1851) Parkhill Dr	0.07	300	R				From: 29-1272							NA		09/10/2002
							To: 29-1850									
(1851) Parkhill Dr	0.14	80	R				From: 29-1850							NA		09/10/2002
							To: Cul-de-Sac									
(1852) Arcadia Rd	0.05	190	R				From: 29-2557 Jewel St							NA		1997
							To: 29-2556 Chaco Rd									
(1852) Arcadia Rd	0.06	390	R				From: 29-2556 Chaco Rd							NA		09/10/2002
							To: 29-620 S, Braddock Rd									
(1852) Arcadia Rd	0.06	1100	R				From: 29-620 S, Braddock Rd							NA		09/10/2002
							To: 29-1853 S, Bryce Rd									
(1852) Arcadia Rd	0.03	710	R				From: 29-1853 S, Bryce Rd							NA		09/10/2002
							To: 29-1866									
(1852) Arcadia Rd	0.10	540	R				From: 29-1866							NA		09/10/2002
							To: 29-1865 Lassen Ct									
(1852) Arcadia Rd	0.09	490	R				From: 29-1865 Lassen Ct							NA		09/10/2002
							To: 29-1864 Hawaii Ct									
(1852) Arcadia Rd	0.10	510	R				From: 29-1864 Hawaii Ct							NA		09/10/2002
							To: 29-1855 Morgan St									
(1852) Arcadia Rd	0.04	650	R				From: 29-1855 Morgan St							NA		09/10/2002
							To: 29-1854 Guest Lane									
(1852) Arcadia Rd	0.06	620	R				From: 29-1854 Guest Lane							NA		09/10/2002
							To: 29-1853 N, Bryce Rd									
(1852) Arcadia Rd	0.06	730	R				From: 29-1853 N, Bryce Rd							NA		09/10/2002
							To: 29-620 N; 29-1271									
(1853) Bryce Rd	0.22	200	R				From: 29-1852 Arcadia Rd							NA		09/10/2002
							To: 29-1852 Arcadia Rd									
(1854) Guest Lane	0.05	90	R				From: Dead End							NA		1997
							To: 29-1852 Arcadia Rd									
(1855) Morgan St	0.06	1400	R				From: 29-1852 Arcadia Rd							NA		09/10/2002
							To: 29-1272 Fairfax Parkway									
(1856) Martin St	0.39	190	R				From: 29-2243							NA		1986
							To: SR 236 Little River Tpke									
(1857) Chestnut Pl	0.05	470	R				From: NCL Alexandria							NA		01/09/2006
							To: 29-1858 Doris Dr									
(1857) Chestnut Pl	0.07	720	R				From: 29-1858 Doris Dr							NA		01/09/2006
							To: 29-2916 Dawes Ave									

Virginia Department of Transportation  
Traffic Engineering Division  
2007  
Annual Average Daily Traffic Volume Estimates By Section of Route  
Fairfax Maintenance Area

Route	Length	AADT	QA	4Tire	Bus	Truck				QC	K Factor	QK	Dir Factor	AAWDT	QW	Year
						2Axle	3+Axle	1Trail	2Trail							
<b>Fairfax County</b>																
(1858) Doris Dr	0.02	270	R											NA		01/09/2006
(1858) Doris Dr	0.14	430	R											NA		01/09/2006
(1858) Doris Dr	0.07	590	R											NA		01/09/2006
(1858) Doris Dr	0.06	710	R											NA		01/09/2006
(1859) Lester Ct	0.04	30	R											NA		1997
(1860) Doris Pl	0.03	40	R											NA		1997
(1861) Christine Pl	0.05	60	R											NA		1997
(1862) Kilmer Ct	0.04	70	R											NA		1997
(1863) Collie Lane	0.20	170	R											NA		09/03/2002
(1864) Hawaii Ct	0.09	120	R											NA		1997
(1865) Lassen Ct	0.05	60	R											NA		1997
(1866)	0.07	90	R											NA		09/03/2002
(1866)	0.02	90	R											NA		1997
(1867) Verde Ct	0.07	70	R											NA		1997
(1868) Hallran Rd	0.10	140	R											NA		1997
(1869) Magnolia Lane	0.07	NA												NA		
(1869) Magnolia Lane	0.10	530	R											NA		01/09/2006
(1869) Magnolia Lane	0.48	3100	G	98%	0%	1%	1%	0%	0%	C	0.123	F	0.729	3400	G	2007
(1870) Dakota Ct	0.06	80	R											NA		1997
(1870) Dakota Ct	0.12	160	R											NA		1997

Virginia Department of Transportation  
Traffic Engineering Division  
2007  
Annual Average Daily Traffic Volume Estimates By Section of Route  
Fairfax Maintenance Area

Route	Length	AADT	QA	4Tire	Bus	Truck				QC	K Factor	QK	Dir Factor	AAWDT	QW	Year
						2Axle	3+Axle	1Trail	2Trail							
<b>Fairfax County</b>																
(1871) White St	0.05	170	R								NA			NA		09/10/2002
(1871) White St	0.09	360	R								NA			NA		08/22/2002
(1871) White St	0.05	640	R								NA			NA		08/22/2002
(1872) Carolyn Dr	0.07	620	R								NA			NA		08/22/2002
(1872) Carolyn Dr	0.10	550	R								NA			NA		08/22/2002
(1872) Carolyn Dr	0.06	560	R								NA			NA		08/22/2002
(1872) Carolyn Dr	0.08	640	R								NA			NA		08/22/2002
(1873) Creswell Dr	0.05	80	R								NA			NA		1997
(1873) Creswell Dr	0.08	220	R								NA			NA		1997
(1873) Creswell Dr	0.09	120	R								NA			NA		1997
(1874) Hazelton St	0.07	820	R								NA			NA		08/22/2002
(1874) Hazelton St	0.24	260	R								NA			NA		08/22/2002
(1875) Faber Dr	0.18	250	R								NA			NA		1997
(1876) Lomar Dr	0.06	150	R								NA			NA		08/22/2002
(1877) Ravenwood Dr	0.16	170	R								NA			NA		1997
(1878) Capitol View Dr	0.20	370	R								NA			NA		08/22/2002
(1878) Capitol View Dr	0.09	310	R								NA			NA		07/30/2002
(1878) Capitol View Dr	0.08	350	R								NA			NA		07/30/2002
(1878) Capitol View Dr	0.12	470	R								NA			NA		07/30/2002
(1879) Raymond Ave	0.07	280	R								NA			NA		07/30/2002
(1879) Raymond Ave	0.07	460	R								NA			NA		07/30/2002
(1879) Raymond Ave	0.07	250	R								NA			NA		07/30/2002

Virginia Department of Transportation  
Traffic Engineering Division  
2007  
Annual Average Daily Traffic Volume Estimates By Section of Route  
Fairfax Maintenance Area

Route	Length	AADT	QA	4Tire	Bus	-----Truck-----				QC	K Factor	QK	Dir Factor	AAWDT	QW	Year
						2Axle	3+Axle	1Trail	2Trail							
<b>Fairfax County</b>																
(1879) Raymond Ave	0.25	420	R									NA		NA		07/30/2002
(1879) Raymond Ave	0.03	780	R									NA		NA		07/30/2002
(1880) Duff Dr	0.02	190	R									NA		NA		1986
(1881) Crater Pl	0.05	80	R									NA		NA		1997
(1882)	0.19	460	R									NA		NA		09/04/2002
(1882)	0.04	660	R									NA		NA		09/04/2002
(1882)	0.20	360	R									NA		NA		09/04/2002
(1882)	0.13	490	R									NA		NA		09/04/2002
(1882)	0.02	230	R									NA		NA		09/04/2002
(1882)	0.13	180	R									NA		NA		09/04/2002
(1882)	0.06	270	R									NA		NA		09/04/2002
(1882)	0.08	440	R									NA		NA		09/04/2002
(1882)	0.05	510	R									NA		NA		09/04/2002
(1882)	0.09	650	R									NA		NA		09/04/2002
(1882)	0.09	340	R									NA		NA		09/04/2002
(1882)	0.07	280	R									NA		NA		09/04/2002
(1882)	0.10	400	R									NA		NA		09/04/2002
(1883) Yosemite Dr	0.16	280	R									NA		NA		09/04/2002
(1883) Yosemite Dr	0.20	350	R									NA		NA		09/04/2002
(1884) Sequoia Ct	0.05	70	R									NA		NA		1997
(1885) Olympic Way	0.07	110	R									NA		NA		1997
(1886) Beachway Dr	0.92	3400	G	97%	2%	1%	0%	0%	0%	C	0.104	F	0.542	3700	G	2007
(1886) Beachway Rd	0.47	4700	R									NA		NA		11/16/2005

Virginia Department of Transportation  
Traffic Engineering Division  
2007  
Annual Average Daily Traffic Volume Estimates By Section of Route  
Fairfax Maintenance Area

Route	Length	AADT	QA	4Tire	Bus	Truck				QC	K Factor	QK	Dir Factor	AAWDT	QW	Year
						2Axle	3+Axle	1Trail	2Trail							
<b>Fairfax County</b>																
(1887) Greentree Dr	0.32	310	R								NA		NA			1997
(1888) Nevius St	0.12	870	R								NA		NA			09/04/2002
(1888) Nevius St	0.11	1200	R								NA		NA			09/04/2002
(1888) Nevius St	0.08	1300	R								NA		NA			09/04/2002
(1888) Nevius St	0.01	2200	R								NA		NA			09/04/2002
(1888) Nevius St	0.15	2200	R								NA		NA			09/04/2002
(1889) Mansfield Rd	0.08	670	R								NA		NA			09/04/2002
(1889) Mansfield Rd	0.16	610	R								NA		NA			09/04/2002
(1890) Fiddler's Green	0.20	220	R								NA		NA			01/18/2006
(1891) Barger Dr	0.31	240	R								NA		NA			01/11/2006
(1892) Grass Hill Ter	0.10	700	R								NA		NA			09/09/1997
(1892) Grass Hill Ter	0.04	320	R								NA		NA			09/09/1997
(1892) Grass Hill Ter	0.10	110	R								NA		NA			09/09/1997
(1893) Waterway Pl	0.05	48	R								NA		NA			1997
(1894) Little John Ct	0.04	50	R								NA		NA			1997
(1895) Marian Ct	0.05	70	R								NA		NA			1997
(1896) Friar Tuck Ct	0.04	60	R								NA		NA			1997
(1897) Center St	0.06	1600	R								NA		NA			10/20/2005
(1898)	0.59	3700	R								NA		NA			10/20/2005
(1898)	0.11	8100	R								NA		NA			1997
(1899) Hatton Ct	0.05	80	R								NA		NA			1997

Virginia Department of Transportation  
Traffic Engineering Division  
2007  
Annual Average Daily Traffic Volume Estimates By Section of Route  
Fairfax Maintenance Area

Route	Length	AADT	QA	4Tire	Bus	-----Truck-----				QC	K Factor	QK	Dir Factor	AAWDT	QW	Year
						2Axle	3+Axle	1Trail	2Trail							
<b>Fairfax County</b>																
(1899) Hatton Ct	0.02	190	R				From: 29-1880 Duff Dr					NA		NA		1997
							To: NCL Alexandria									
(1900) Quail Hollow Ct	0.06	70	R				From: 29-689 Chesterbrook Rd					NA		NA		11/07/2002
							To: Cul-de-Sac									
(1901) Langley Lane	0.02	360	R				From: 29-1902					NA		NA		07/22/2002
							To: 29-1903 Ridge St									
(1901) Langley Lane	0.11	290	R				From: 29-1903 Ridge St					NA		NA		07/22/2002
							To: SR 193 Georgetown Pike									
(1902)	0.13	120	R				From: 29-3563 Chain Bridge Rd					NA		NA		1997
							To: 29-1901 Langley Lane									
(1902)	0.02	170	R				From: 29-1901 Langley Lane					NA		NA		1997
							To: 29-1903 Ridge St									
(1903) Ridge St	0.14	240	R				From: 29-1905 Waverly Way					NA		NA		1997
							To: 29-1902									
(1903) Ridge St	0.01	130	R				From: 29-1902					NA		NA		1997
							To: 29-1901 Langley Lane									
(1904)	0.18	580	R				From: SR 123; 29-1831					NA		NA		1997
							To: 29-1824									
(1904)	0.07	90	R				From: 29-1824					NA		NA		1997
							To: Dead End									
(1905) Waverly Way	0.17	2400	R				From: 29-3563 Chain Bridge Rd					NA		NA		1997
							To: 29-1903 Ridge St									
(1905) Waverly Way	0.20	2000	R				From: 29-1903 Ridge St					NA		NA		1997
							To: 29-1920 Harvey Rd									
(1906) Langley Hill Dr	0.20	110	R				From: 29-798 Frontage Rd					NA		NA		1997
							To: Dead End									
(1907)	0.15	160	R				From: Dead End					NA		NA		1997
							To: 29-1930 Langley Lane									
(1907)	0.31	930	R				From: 29-1930 Langley Lane					NA		NA		1997
							To: SR 123 Dolley Madison Blvd									
(1907)	0.24	410	R				From: SR 123 Dolley Madison Blvd					NA		NA		1997
							To: 29-3563 Chain Bridge Rd									
(1908) Hicks Dr	0.18	230	R				From: 29-3808 Arabian Ave					NA		NA		1997
							To: 29-676 Trap Rd									
(1908) Hicks Dr	0.19	210	R				From: 29-676 Trap Rd					NA		NA		1997
							To: Dead End									
(1909) Rice St	0.21	250	R				From: Dead End					NA		NA		1997
							To: 29-1720 Graham Rd									
(1910) Basil Rd	0.10	390	R				From: SR 123 Chain Bridge Rd					NA		NA		1997
							To: 29-1911 Orris St									
(1910) Basil Rd	0.15	250	R				From: 29-1911 Orris St					NA		NA		1997
							To: 29-3473 Litton Lane									



Virginia Department of Transportation  
Traffic Engineering Division  
2007  
Annual Average Daily Traffic Volume Estimates By Section of Route  
Fairfax Maintenance Area

Route	Length	AADT	QA	4Tire	Bus	Truck				QC	K Factor	QK	Dir Factor	AAWDT	QW	Year
						2Axle	3+Axle	1Trail	2Trail							
<b>Fairfax County</b>																
(1910) Basil Rd	0.31	90	R				From: 29-3473 Litton Lane					NA		NA		1997
							To: Cul-de-Sac									
(1911) Orris St	0.15	80	R				From: 29-1910 Basil Rd					NA		NA		1997
							To: Cul-de-Sac									
(1912) Talbert Rd	0.08	70	R				From: 29-1913 Kiger St					NA		NA		11/26/2001
							To: 29-636 Hooes Rd									
(1913) Kiger St	0.14	70	R				From: Dead End					NA		NA		06/06/2000
							To: 29-1915									
(1913) Kiger St	0.09	830	R				From: 29-1914 Dudley Dr					NA		NA		11/26/2001
							To: 29-1912 Talbert Rd									
(1913) Kiger St	0.13	80	R				From: 29-1913 Kiger St					NA		NA		11/26/2001
							To: 29-1912 Talbert Rd									
(1914) Dudley Dr	0.10	400	R				From: 29-1913 Kiger St					NA		NA		01/08/2004
							To: 29-636 Hooes Rd									
(1915)	0.02	70	R				From: 29-1919 S, Ridgely Dr					NA		NA		01/08/2004
							To: 29-1919 N, Ridgely Dr									
(1915)	0.07	220	R				From: 29-1918 Igoe St					NA		NA		11/26/2001
							To: 29-1917 Jameson St									
(1915)	0.09	510	R				From: 29-1917 Jameson St					NA		NA		11/26/2001
							To: 29-1913 Kiger St									
(1915)	0.09	680	R				From: 29-1913 Kiger St					NA		NA		11/26/2001
							To: 29-1916 Wells Rd									
(1915)	0.09	220	R				From: Dead End					NA		NA		11/26/2001
							To: 29-1915									
(1916) Wells Rd	0.05	1000	R				From: Dead End					NA		NA		11/26/2001
							To: 29-1915									
(1917) Jameson St	0.14	150	R				From: Dead End					NA		NA		11/26/2001
							To: 29-1915									
(1917) Jameson St	0.19	200	R				From: Dead End					NA		NA		11/26/2001
							To: Dead End									
(1918) Igoe St	0.14	100	R				From: 0.14 MW 29-1915					NA		NA		11/26/2001
							To: 29-1915									
(1918) Igoe St	0.19	220	R				From: 29-1915					NA		NA		11/26/2001
							To: Dead End									
(1919) Ridgely Dr	0.13	180	R				From: 0.13 MW 29-1915					NA		NA		11/26/2001
							To: 29-1915 NORTH									
(1919) Ridgely Dr	0.20	100	R				From: 29-1915 SOUTH					NA		NA		11/26/2001
							To: Dead End									
(1920) Harvey Rd	0.06	80	R				From: 29-1921 Malta Lane					NA		NA		07/22/2002
							To: 29-1905 Waverly Way									
(1920) Harvey Rd	0.10	2900	R				From: SR 193; 29-6090					NA		NA		07/30/2002
							To: SR 193; 29-6090									

Virginia Department of Transportation  
Traffic Engineering Division  
2007  
Annual Average Daily Traffic Volume Estimates By Section of Route  
Fairfax Maintenance Area

Route	Length	AADT	QA	4Tire	Bus	Truck				QC	K Factor	QK	Dir Factor	AAWDT	QW	Year
						2Axle	3+Axle	1Trail	2Trail							
<b>Fairfax County</b>																
(1921) Malta Lane	0.11	130	R											NA		1997
(1922)	0.21	520	R											NA		09/04/2002
(1922)	0.03	40	R											NA		09/04/2002
(1923) Lawton St	0.05	670	R											NA		07/31/2002
(1923) Lawton St	0.09	540	R											NA		07/31/2002
(1923) Lawton St	0.08	380	R											NA		07/31/2002
(1923) Lawton St	0.03	20	R											NA		07/31/2002
(1923) Lawton St	0.10	1700	R											NA		07/31/2002
(1923) Lawton St	0.02	1500	R											NA		07/31/2002
(1923) Lawton St	0.10	960	R											NA		07/31/2002
(1923) Lawton St	0.07	500	R											NA		1997
(1923) Lawton St	0.12	180	R											NA		1997
(1923) Lawton St	0.04	60	R											NA		1997
(1924) Arbor Lane	0.35	650	R											NA		07/30/2002
(1925) River Oaks Dr	0.21	210	R											NA		1997
(1926) Earnestine St	0.08	270	R											NA		1997
(1926) Earnestine St	0.21	240	R											NA		1997
(1927) Martha Jane St	0.04	20	R											NA		1997
(1928) Pine Hill Rd	0.20	150	R											NA		1997
(1928) Pine Hill Rd	0.12	270	R											NA		1997
(1928) Pine Hill Rd	0.01	5	R											NA		1997
(1929)	0.18	230	R											NA		07/30/2002

Virginia Department of Transportation  
Traffic Engineering Division  
2007  
Annual Average Daily Traffic Volume Estimates By Section of Route  
Fairfax Maintenance Area

Route	Length	AADT	QA	4Tire	Bus	Truck				QC	K Factor	QK	Dir Factor	AAWDT	QW	Year
						2Axle	3+Axle	1Trail	2Trail							
<b>Fairfax County</b>																
(1930) Langley Lane	0.30	140	R				From: 29-1987 Darnall Dr				NA			NA		1997
							To: 29-1907									
(1931) Legion Dr	0.10	90	R				From: Dead End				NA			NA		07/30/2002
							To: 29-747 Sanger St									
(1932) Theresa Ann St	0.12	80	R				From: 29-1830 Elizabeth Dr				NA			NA		10/19/2005
							To: 29-1878 Capitol View Dr									
(1933) Saigon Rd	0.13	90	R				From: Dead End				NA			NA		1997
							To: 29-1948 Saigon Cir									
(1933) Saigon Rd	0.06	120	R				From: 29-1934 Spencer Rd				NA			NA		1997
							To: SR 193 Georgetown Pike									
(1933) Saigon Rd	0.36	320	R				From: 29-8047 Spencer Ct				NA			NA		1997
							To: 29-1933 Saigon Rd									
(1934) Spencer Rd	0.29	240	R				From: 29-1826 Maugh Rd				NA			NA		1997
							To: Dead End									
(1935) Wendy Lane	0.04	20	R				From: 29-1826 Maugh Rd				NA			NA		1997
							To: Dead End									
(1936) Topeka Rd	0.08	80	R				From: 29-690 Old Chesterbrook Rd				NA			NA		1997
							To: Dead End									
(1937) Fairview Ave	0.18	190	R				From: 29-690 Old Chesterbrook Rd				NA			NA		10/19/2005
							To: 29-1946 Cross St									
(1938) Ormond Ct	0.04	60	R				From: Dead End				NA			NA		1997
							To: 29-1824									
(1939) Claymore Ct	0.08	80	R				From: 29-1824				NA			NA		1997
							To: Dead End									
(1940) Allendale Rd	0.04	20	R				From: Dead End				NA			NA		1997
							To: 29-1941 Langdon Ct									
(1940) Allendale Rd	0.04	110	R				From: 29-1941 Langdon Ct				NA			NA		1997
							To: 29-1824									
(1941) Langdon Ct	0.05	80	R				From: Dead End				NA			NA		1997
							To: 29-1940 Allendale Rd									
(1942) Guilford Ct	0.08	110	R				From: 29-1824				NA			NA		1997
							To: Dead End									
(1943)	0.12	350	R				From: 29-690 W, Old Chesterbrook Rd				NA			NA		08/07/2002
							To: 29-1957 W, Sinclair Dr									
(1943)	0.13	180	R				From: 29-1957 W, Sinclair Dr				NA			NA		08/07/2002
							To: 29-1801									
(1943)	0.08	150	R				From: 29-1801				NA			NA		08/07/2002
							To: 29-1957 E, Sinclair Dr									
(1943)	0.21	220	R				From: 29-1957 E, Sinclair Dr				NA			NA		08/17/2002
							To: 29-690 E, Old Chesterbrook Rd									

Virginia Department of Transportation  
Traffic Engineering Division  
2007  
Annual Average Daily Traffic Volume Estimates By Section of Route  
Fairfax Maintenance Area

Route	Length	AADT	QA	4Tire	Bus	-----Truck-----				QC	K Factor	QK	Dir Factor	AAWDT	QW	Year
						2Axle	3+Axle	1Trail	2Trail							
<b>Fairfax County</b>																
(1943)	0.03	400	R								NA			NA		08/07/2002
(1943)	0.10	160	R								NA			NA		08/07/2002
(1943)	0.19	170	R								NA			NA		08/07/2002
(1944) Macon St	0.09	390	R								NA			NA		08/07/2002
(1944) Macon St	0.05	390	R								NA			NA		08/07/2002
(1944) Macon St	0.07	430	R								NA			NA		08/07/2002
(1944) Macon St	0.02	470	R								NA			NA		08/07/2002
(1944) Macon St	0.21	510	R								NA			NA		08/07/2002
(1945) Hazel Lane	0.07	90	R								NA			NA		1997
(1945) Hazel Lane	0.18	200	R								NA			NA		1997
(1946) Cross St	0.04	250	R								NA			NA		10/26/2005
(1946) Cross St	0.05	190	R								NA			NA		10/26/2005
(1947) Valley Ave	0.18	370	R								NA			NA		10/26/2005
(1947) Valley Ave	0.07	370	R								NA			NA		10/26/2005
(1948) Saigon Cir	0.06	30	R								NA			NA		1997
(1949) Woodland Ter	0.15	50	R								NA			NA		1986
(1949) Woodland Ter	0.05	210	R								NA			NA		10/19/2005
(1949) Woodland Ter	0.10	380	R								NA			NA		10/19/2005
(1950) Lake Hill Dr	0.50	150	R								NA			NA		11/15/2001
(1951) Elnido Dr	0.07	160	R								NA			NA		09/05/2002
(1951) Elnido Dr	0.08	190	R								NA			NA		09/05/2002
(1951) Elnido Dr	0.07	480	R								NA			NA		09/05/2002

Virginia Department of Transportation  
Traffic Engineering Division  
2007  
Annual Average Daily Traffic Volume Estimates By Section of Route  
Fairfax Maintenance Area

Route	Length	AADT	QA	4Tire	Bus	Truck				QC	K Factor	QK	Dir Factor	AAWDT	QW	Year
						2Axle	3+Axle	1Trail	2Trail							
<b>Fairfax County</b>																
(1951) Elnido Dr	0.09	480	R			From: 29-1995 Chateau Ct					NA			NA		09/05/2002
(1951) Elnido Dr	0.06	370	R			To: 29-2821 Barbee St					NA			NA		09/05/2002
						To: 29-2807 Birch Rd										
(1952) Terrett Ct	0.03	40	R			From: Dead End					NA			NA		1997
(1952) Terrett Ct	0.05	70	R			To: 29-2568 Clarence Ave					NA			NA		1997
						To: 29-1026 Lacy Blvd										
(1953) Capitol View Ct	0.05	60	R			From: Dead End					NA			NA		1997
						To: 29-1878 Capitol View Dr										
(1955) Faragut Ct	0.14	150	R			From: 29-2574 Diamond Dr					NA			NA		1997
						To: Dead End										
(1956) Maddux Lane	0.06	530	R			From: 29-689 Chesterbrook Rd					NA			NA		10/19/2005
(1956)	0.37	110	R			To: 29-1962 Tompkins Dr					NA			NA		1986
						To: Dead End										
(1957) Sinclair Dr	0.25	150	R			From: 29-1943					NA			NA		1997
						To: 29-1943										
(1958) Shipman Lane	0.17	220	R			From: 29-937 Douglas Dr					NA			NA		1997
(1958) Shipman Lane	0.08	120	R			To: 29-1959 Nesbitt Pl					NA			NA		1997
						To: Dead End										
(1959) Nesbitt Pl	0.12	220	R			From: 29-1958 Shipman Lane					NA			NA		07/22/2002
						To: 29-937 Douglas Dr										
(1960)	0.09	120	R			From: Dead End					NA			NA		1997
(1960)	0.07	250	R			To: 29-2033 Craig Lane					NA			NA		1997
(1960)	0.07	600	R			From: 29-693 Westmoreland St					NA			NA		1997
(1960)	0.14	420	R			To: 29-1972 Simmons Dr					NA			NA		1986
(1960)	0.06	320	R			From: 29-1973 Woodmoor Lane					NA			NA		1986
						To: 29-1944 Macon St										
(1961) Autumn Dr	0.07	60	R			From: 29-2592					NA			NA		11/07/2002
						To: Cul-de-Sac										
(1962) Tompkins Dr	0.07	810	R			From: 29-695 Kirby Rd					NA			NA		07/22/2002
(1962) Tompkins Dr	0.22	560	R			To: 29-3076 Farver Rd					NA			NA		07/22/2002
						To: 29-1956 Maddux Lane										
(1963)	0.04	40	R			From: Dead End					NA			NA		1997
						To: 29-2035 Broyhill St										

Virginia Department of Transportation  
Traffic Engineering Division  
2007  
Annual Average Daily Traffic Volume Estimates By Section of Route  
Fairfax Maintenance Area

Route	Length	AADT	QA	4Tire	Bus	Truck				QC	K Factor	QK	Dir Factor	AAWDT	QW	Year
						2Axle	3+Axle	1Trail	2Trail							
<b>Fairfax County</b>																
(1964) Westfield St	0.07	50	R								NA			NA		08/27/2003
						From: Dead End										
						To: 29-2192										
(1964) Westfield St	0.07	70	R								NA			NA		08/27/2003
						From: 0.07 ME 29-2192										
						To: 29-629 Vernon View Dr										
(1965)	0.07	120	R								NA			NA		08/27/2003
						From: Cul-de-Sac										
						To: 0.07 ME Cul-de-Sac										
(1965)	0.03	120	R								NA			NA		08/27/2003
						From: 29-1966 Stratford Lane										
						To: 29-2192										
(1966) Stratford Lane	0.05	1800	G								0.107	F	0.553	1800	G	2007
						From: 29-1967 Captains Row; Greylock St										
(1966) Stratford Lane	0.07	1700	R								NA			NA		1986
						From: 29-3195 Harbor Ter										
(1966) Stratford Lane	0.13	1700	G								0.109	F	0.507	1700	G	2007
						From: 29-2189 Wakefield St										
(1966) Stratford Lane	0.07	1400	G								0.107	F	0.5	1400	G	2007
						From: 29-1965 Basset St										
(1966) Stratford Lane	0.05	1800	R								NA			NA		1987
						From: 29-2052 Camden St										
(1966) Stratford Lane	0.03	20	G								0.192	F		20	G	2007
						From: Dead End										
(1967)	0.07	80	R								NA			NA		08/27/2003
						From: Dead End										
						To: 29-3195 Harbor Ter										
(1967)	0.15	130	R								NA			NA		08/27/2003
						From: 29-1966 Stratford Lane										
(1967)	0.23	230	R								NA			NA		08/27/2003
						From: 29-2193 Prices Lane										
(1967)	0.09	110	R								NA			NA		08/27/2003
						From: 29-2189 Wakefield St										
(1968) Charles Augustine Dr	0.23	130	R								NA			NA		08/27/2003
						From: 29-2195 River Farm Dr										
(1968) Charles Augustine Dr	0.07	120	R								NA			NA		08/27/2003
						From: 29-2189 Bushrod Rd										
						To: 29-2151 Battery Rd										
(1969) Stevens St	0.07	180	R								NA			NA		09/10/2002
						From: NCL Alexandria										
						To: 29-2917										
(1970) Langley Ridge Rd	0.22	120	R								NA			NA		1997
						From: Dead End										
(1970) Langley Ridge Rd	0.07	150	R								NA			NA		1997
						From: 29-1971 Dower Lane										
						To: SR 193 Georgetown Pike										
(1971) Dower Lane	0.04	20	R								NA			NA		07/31/2002
						From: 29-1970 Langley Ridge Rd										
						To: Dead End										

Virginia Department of Transportation  
Traffic Engineering Division  
2007  
Annual Average Daily Traffic Volume Estimates By Section of Route  
Fairfax Maintenance Area

Route	Length	AADT	QA	4Tire	Bus	Truck				QC	K Factor	QK	Dir Factor	AAWDT	QW	Year
						2Axle	3+Axle	1Trail	2Trail							
<b>Fairfax County</b>																
(1972) Simmons Dr	0.08	220	R				29-1960				NA			NA		07/31/2002
(1972) Simmons Dr	0.03	240	R				29-1974 Simmons Ct				NA			NA		07/31/2002
(1972) Simmons Dr	0.05	350	R				29-1973 Woodmoor Lane				NA			NA		07/31/2002
							29-690 Old Chesterbrook Rd									
(1973) Woodmoor Lane	0.22	200	R				29-1972 Simmons Dr				NA			NA		08/22/2002
							29-1960									
(1974) Simmons Ct	0.04	80	R				Dead End				NA			NA		08/03/2006
							29-1972 Simmons Dr									
(1975) Military Dr	0.27	180	R				29-2327 Patrick Henry Dr				NA			NA		08/22/2003
							29-2574 Diamond Dr									
(1976) Peace Valley Lane	0.07	2500	R				29-9787 SOUTH				NA			NA		08/22/2002
							29-2574 Diamond Dr				NA			NA		08/22/2003
(1976) Peace Valley Lane	0.12	2100	R				29-2579 Cheryl Dr				NA			NA		08/22/2003
							29-3209 Colmac Dr				NA			NA		11/16/2005
(1976) Peace Valley Lane	0.03	7	R				US 7; FR-7				NA			NA		11/16/2005
							Dead End; Gap Terminus				NA			NA		11/16/2005
							SR 7 Leesburg Pike									
(1977) Merchant Lane	0.09	270	R				29-1978				NA			NA		1997
							SR 123; 29-1008									
							Dead End				NA			NA		1997
(1978)	0.16	60	R				29-1979				NA			NA		09/09/1999
(1978)	0.05	290	R				29-1977 Merchant Lane				NA			NA		09/09/1999
							29-1996									
(1979)	0.09	450	R				29-1981				NA			NA		07/22/2002
							29-1980				NA			NA		07/22/2002
(1979)	0.09	840	R				29-1978				NA			NA		07/22/2002
							Dead End				NA			NA		1997
(1980)	0.08	130	R				Gap Terminus				NA			NA		07/31/2002
(1980)	0.08	50	R				Stoneham Ct				NA			NA		1997
							29-1979									
(1981)	0.26	60	R				29-3807 Perry William Dr				NA			NA		07/31/2002
							29-1979				NA			NA		07/31/2002
(1981)	0.03	360	R				29-1982				NA			NA		07/31/2002

Virginia Department of Transportation  
Traffic Engineering Division  
2007  
Annual Average Daily Traffic Volume Estimates By Section of Route  
Fairfax Maintenance Area

Route	Length	AADT	QA	4Tire	Bus	Truck				QC	K Factor	QK	Dir Factor	AAWDT	QW	Year
						2Axle	3+Axle	1Trail	2Trail							
<b>Fairfax County</b>																
(1982)	0.07	70	R											NA		1997
(1983) Mangum Pl	0.06	60	R											NA		08/27/2003
(1984) Warbler Lane	0.07	360	R											NA		07/22/2002
(1984) Warbler Lane	0.03	200	R											NA		07/31/2002
(1984) Warbler Lane	0.04	190	R											NA		07/31/2002
(1984) Warbler Lane	0.06	180	R											NA		07/31/2002
(1985) Kinglet Ct	0.05	50	R											NA		07/31/2002
(1986) Dormont St	0.08	240	R											NA		01/07/2004
(1987) Darnall Dr	0.04	60	R											NA		07/22/2002
(1987) Darnall Dr	0.11	360	R											NA		07/22/2002
(1987) Darnall Dr	0.11	310	R											NA		07/22/2002
(1988) Meca Ct	0.06	60	R											NA		1997
(1989) Menlo Rd	0.08	20	R											NA		1997
(1989) Menlo Rd	0.05	20	R											NA		1997
(1990) Wemberly Way	0.11	850	R											NA		07/31/2002
(1990) Wemberly Way	0.04	440	R											NA		10/19/2005
(1990) Wemberly Way	0.37	240	R											NA		10/19/2005
(1990) Wemberly Way	0.10	60	R											NA		1997
(1991) Carrie Ct	0.07	70	R											NA		1997
(1992) Hampshire Rd	0.10	90	R											NA		1997
(1993) Convair Dr	0.08	370	R											NA		09/25/2003



Virginia Department of Transportation  
Traffic Engineering Division  
2007  
Annual Average Daily Traffic Volume Estimates By Section of Route  
Fairfax Maintenance Area

Route	Length	AADT	QA	4Tire	Bus	Truck				QC	K Factor	QK	Dir Factor	AAWDT	QW	Year
						2Axle	3+Axle	1Trail	2Trail							
<b>Fairfax County</b>																
(1993) Convair Dr	0.24	360	R				From: 29-2056 Grumman Pl					NA		NA		09/25/2003
							To: 29-1689 Fairchild Dr									
(1994) Doncaster St	0.07	200	R				From: 29-1997 Hibbling Ave					NA		NA		09/25/2003
							To: 29-1998 Doncaster Ct									
(1994) Doncaster St	0.06	210	R				From: 29-1599 Dana Ave					NA		NA		10/21/2003
							To: 29-1951 Elnido Dr									
(1995) Chateau Ct	0.04	60	R				From: Cul-de-Sac					NA		NA		1997
							To: Cul-de-Sac									
(1996)	0.06	50	R				From: 29-1978					NA		NA		1997
							To: 29-1388									
(1997) Hibbling Ave	0.19	640	R				From: 29-1273					NA		NA		10/21/2003
							To: 29-1986 Dormont St									
(1997) Hibbling Ave	0.09	740	R				From: 29-1237					NA		NA		10/21/2003
							To: 29-1994 Doncaster St									
(1997) Hibbling Ave	0.08	730	R				From: 29-1161					NA		NA		10/21/2003
							To: Dead End									
(1997) Hibbling Ave	0.06	670	R				From: Cul-de-Sac					NA		NA		10/21/2003
							To: 29-1994 Doncaster St									
(1997) Hibbling Ave	0.10	680	R				From: 29-686 Balls Hill Rd					NA		NA		10/21/2003
							To: 29-3655									
(1997) Hibbling Ave	0.20	400	R				From: Dead End					NA		NA		10/21/2003
							To: 29-2010 Wittington Blvd									
(1998) Doncaster Ct	0.06	120	R				From: Cul-de-Sac					NA		NA		10/21/2003
							To: 29-686 Balls Hill Rd									
(1999)	0.23	230	R				From: 29-3655					NA		NA		07/31/2002
							To: Dead End									
(1999)	0.03	40	R				From: 29-2010 Wittington Blvd					NA		NA		07/31/2002
							To: Cul-de-Sac									
(2000) Cotswold Ct	0.08	100	R				From: 29-2002 School St					NA		NA		09/09/2003
							To: 29-641 Chapel Rd									
<b>Town of Clifton</b>																
(2001) Water St	0.06	300	R				From: 29-645; 29-2003 Clifton Rd					NA		NA		10/21/2003
							To: 29-2001 Water St									
(2002) School St	0.12	150	R				From: 29-2001; School St					NA		NA		10/21/2003
							To: Cul-de-Sac									
(2002) Water St	0.16	NA					From: 29-645; 29-2002 School St					NA		NA		
							To: 29-641 Chapel Rd									
(2003) Clifton Rd	0.05	640	R				From: WCL Clifton					NA		NA		10/21/2003
							To: 29-645 Main St									

Virginia Department of Transportation  
Traffic Engineering Division  
2007  
Annual Average Daily Traffic Volume Estimates By Section of Route  
Fairfax Maintenance Area

Route	Length	AADT	QA	4Tire	Bus	Truck				QC	K Factor	QK	Dir Factor	AAWDT	QW	Year
						2Axle	3+Axle	1Trail	2Trail							
<b>Town of Clifton</b>																
(2005) Richard Lane	0.05	160	R								NA			NA		10/21/2003
(2006) Chestnut St	0.25	220	R								NA			NA		10/21/2003
(2007) Dell Ave	0.03	50	R								NA			NA		1987
(2007) Dell Ave	0.10	150	R								NA			NA		10/21/2003
<b>Fairfax County</b>																
(2008) Anesbury Lane	0.10	220	R								NA			NA		08/25/2003
(2008) Anesbury Lane	0.10	110	R								NA			NA		08/25/2003
(2009) Anesbury Ct	0.05	70	R								NA			NA		08/25/2003
(2010) Wittington Blvd	0.19	590	R								NA			NA		1991
(2010) Wittington Blvd	0.42	1800	R								NA			NA		1991
(2011) Summerset Lane	0.05	2000	R								NA			NA		1996
(2012) Camden Ct	0.03	60	R								NA			NA		08/25/2003
(2013) Crowley Pl	0.26	150	R								NA			NA		01/13/2004
(2014)	0.11	220	R								NA			NA		09/09/2003
(2014)	0.06	190	R								NA			NA		09/09/2003
(2014)	0.24	190	R								NA			NA		09/09/2003
(2015) Ingemar Ct	0.04	290	R								NA			NA		06/25/2001
(2016) Davenport St	0.08	720	G	98%	1%	1%	0%	0%	0%	C	0.095	F	0.527	780	G	2007
(2017) Falster Rd	0.11	230	R								NA			NA		08/25/2003
(2017) Falster Rd	0.13	200	R								NA			NA		08/25/2003
(2018) Falster Ct	0.06	140	R								NA			NA		08/25/2003

Virginia Department of Transportation  
Traffic Engineering Division  
2007  
Annual Average Daily Traffic Volume Estimates By Section of Route  
Fairfax Maintenance Area

Route	Length	AADT	QA	4Tire	Bus	-----Truck-----				QC	K Factor	QK	Dir Factor	AAWDT	QW	Year
						2Axle	3+Axle	1Trail	2Trail							
<b>Fairfax County</b>																
(2019) Crossley Pl	0.26	130	R				From: 29-2158 Waynewood Blvd				NA			NA		08/25/2003
							To: 29-2159									
(2020) Crown Pl	0.26	140	R				From: 29-2158 Waynewood Blvd				NA			NA		08/25/2003
							To: 29-2159									
(2021) Chadwick Ave	0.27	80	R				From: 29-629 Fort Hunt Rd				NA			NA		01/13/2004
							To: Mt Vernon Mem Hwy									
(2022) Cedardale Dr	0.07	320	R				From: 29-2173 Neal Dr				NA			NA		08/25/2003
							To: 29-2008 Anesbury Lane									
(2022) Cedardale Dr	0.15	350	R				From: 29-628 Collingwood Rd				NA			NA		08/25/2003
							To: 29-628 Collingwood Rd									
(2023) Dadmun Ct	0.08	100	R				From: Cul-de-Sac				NA			NA		1997
							To: 29-2026 Beau Lane									
(2024) Duvall St	0.16	160	R				From: 29-1043 Chichester Lane				NA			NA		1997
							To: Dead End									
(2025) Hermosa Dr	0.08	760	R				From: SR 243 Nutley St				NA			NA		09/03/2002
							To: 29-2026 Beau Lane									
(2026) Beau Lane	0.03	30	R				From: Dead End				NA			NA		1997
							To: 29-2027 Suteki Dr									
(2026) Beau Lane	0.05	240	R				From: 29-2025 Hermosa Dr				NA			NA		1997
							To: 29-2025 Hermosa Dr									
(2026) Beau Lane	0.08	50	R				From: 29-8898 Briarwood Farms Ct; Gap				NA			NA		1997
							To: Dead End; Gap									
(2026) Beau Lane	0.04	20	R				From: 29-2023 Dadmun Ct				NA			NA		1997
							To: 29-827 Hideaway Rd									
(2026) Beau Lane	0.10	180	R				From: 29-2026 Beau Lane				NA			NA		1997
							To: 29-827 Hideaway Rd									
(2027) Suteki Dr	0.15	370	R				From: 29-2026 Beau Lane				NA			NA		1997
							To: 29-827 Hideaway Rd									
(2028) Flint Hill Ct	0.10	80	R				From: Cul-de-Sac				NA			NA		1997
							To: 29-2435 Flint Hill Rd									
(2029) Blue Star Dr	0.06	180	R				From: 29-2663 Dalmation Dr				NA			NA		09/03/2002
							To: 29-2030 Courser Ct									
(2029) Blue Star Dr	0.06	120	R				From: 29-2059				NA			NA		08/08/2002
							To: 29-2043 Rupert St									
(2029) Blue Star Dr	0.07	130	R				From: 29-2029 Blue Star Dr				NA			NA		08/08/2002
							To: Dead End									
(2030) Courser Ct	0.05	70	R				From: 29-695 Kirby Rd				NA			NA		1997
							To: 29-695 Kirby Rd									
(2031)	0.28	250	R				From: 29-695 Kirby Rd				NA			NA		1997
							To: 29-695 Kirby Rd									

Virginia Department of Transportation  
Traffic Engineering Division  
2007  
Annual Average Daily Traffic Volume Estimates By Section of Route  
Fairfax Maintenance Area

Route	Length	AADT	QA	4Tire	Bus	Truck				QC	K Factor	QK	Dir Factor	AAWDT	QW	Year
						2Axle	3+Axle	1Trail	2Trail							
<b>Fairfax County</b>																
(2032) Rockmont Ct	0.11	140	R								NA		NA			1997
(2033) Craig Lane	0.10	100	R								NA		NA			1997
(2034) Weber Ct	0.03	40	R								NA		NA			1986
(2035) Broyhill St	0.06	230	R								NA		NA			08/07/2002
(2035) Broyhill St	0.07	170	R								NA		NA			08/07/2002
(2035) Broyhill St	0.11	200	R								NA		NA			08/08/2002
(2036) Felix St	0.06	360	R								NA		NA			1997
(2036) Felix St	0.08	270	R								NA		NA			1997
(2037) Rambling Rd	0.12	90	R								NA		NA			1996
(2037) Rambling Rd	0.11	200	R								NA		NA			11/08/2005
(2037) Rambling Rd	0.10	140	R								NA		NA			11/08/2005
(2037) Rambling Rd	0.08	330	R								NA		NA			11/08/2005
(2037) Rambling Rd	0.07	30	R								NA		NA			1996
(2038) Rambling Ct	0.05	60	R								NA		NA			1996
(2039) Claremont Dr	0.02	30	R								NA		NA			1997
(2039) Claremont Dr	0.04	510	R								NA		NA			1997
(2039) Claremont Dr	0.06	530	R								NA		NA			1997
(2039) Claremont Dr	0.07	600	R								NA		NA			1997
(2039) Claremont Dr	0.08	390	R								NA		NA			1997
(2040) Inglewood Ct	0.06	70	R								NA		NA			1997
(2041) Strata St	0.20	170	R								NA		NA			08/07/2002

Virginia Department of Transportation  
Traffic Engineering Division  
2007  
Annual Average Daily Traffic Volume Estimates By Section of Route  
Fairfax Maintenance Area

Route	Length	AADT	QA	4Tire	Bus	Truck				QC	K Factor	QK	Dir Factor	AAWDT	QW	Year
						2Axle	3+Axle	1Trail	2Trail							
<b>Fairfax County</b>																
(2042) Dean Dr	0.05	380	R				From: 29-2043 Rupert St				NA		NA		08/08/2002	
(2042) Dean Dr	0.13	380	R				From: 29-2572 Opalocka Dr				NA		NA		08/07/2002	
							To: 29-693; 29-2890									
(2043) Rupert St	0.06	370	R				From: 29-2672 Lemon Rd				NA		NA		08/08/2002	
(2043) Rupert St	0.06	380	R				From: 29-2041 Strata St				NA		NA		08/08/2002	
(2043) Rupert St	0.14	480	R				From: 29-2029 Blue Star Dr				NA		NA		08/08/2002	
(2043) Rupert St	0.09	450	R				From: 29-2042 Dean Dr				NA		NA		08/07/2002	
(2043) Rupert St	0.05	480	R				From: 29-3285 Southridge Dr				NA		NA		08/08/2002	
(2043) Rupert St	0.07	320	R				From: 29-3439 Tyndale St				NA		NA		08/08/2002	
(2043) Rupert St	0.03	30	R				From: 29-3486 Girard St				NA		NA		1997	
							To: Dead End									
(2044) Leighton Dr	0.04	30	R				From: Dead End				NA		NA		09/05/2002	
(2044) Leighton Dr	0.03	30	R				From: 29-2793				NA		NA		09/05/2002	
							To: Dead End									
(2046) Barbour Ct	0.04	40	R				From: 29-2793				NA		NA		1997	
							To: Cul-de-Sac									
(2047) Ryegate Lane	0.14	260	R				From: 29-2048 Waterford Rd				NA		NA		09/09/2003	
(2047) Ryegate Lane	0.08	90	R				From: 29-2093				NA		NA		09/09/2003	
							To: 29-2050 Highgate Rd									
(2048) Waterford Rd	0.08	90	R				From: 29-2092				NA		NA		09/09/2003	
(2048) Waterford Rd	0.11	120	R				From: 29-2047 Ryegate Lane				NA		NA		09/09/2003	
(2048) Waterford Rd	0.11	150	R				From: 29-2049 Turbridge Lane				NA		NA		09/09/2003	
(2048) Waterford Rd	0.08	240	R				From: 29-2093				NA		NA		09/09/2003	
							To: 29-2050 Highgate Rd									
(2049) Turbridge Lane	0.06	80	R				From: 29-2092				NA		NA		09/09/2003	
(2049) Turbridge Lane	0.07	80	R				From: 29-2048 Waterford Rd				NA		NA		09/09/2003	
							To: Dead End									
(2050) Highgate Rd	0.05	310	R				From: 29-2010 Wittington Blvd				NA		NA		08/26/2003	
(2050) Highgate Rd	0.21	140	R				From: 29-2048 Waterford Rd				NA		NA		08/26/2003	
(2050) Highgate Rd	0.07	430	R				From: 29-2047 Ryegate Lane				NA		NA		08/26/2003	
							To: 29-2051 Londonderry Rd									

Virginia Department of Transportation  
Traffic Engineering Division  
2007  
Annual Average Daily Traffic Volume Estimates By Section of Route  
Fairfax Maintenance Area

Route	Length	AADT	QA	4Tire	Bus	Truck				QC	K Factor	QK	Dir Factor	AAWDT	QW	Year
						2Axle	3+Axle	1Trail	2Trail							
<b>Fairfax County</b>																
(2051) Londonderry Rd	0.07	250	R											NA	NA	08/27/2003
(2051) Londonderry Rd	0.20	470	R											NA	NA	08/27/2003
(2051) Londonderry Rd	0.06	860	R											NA	NA	08/27/2003
(2051) Londonderry Rd	0.06	1200	R											NA	NA	08/27/2003
(2051) Londonderry Rd	0.07	1400	R											NA	NA	08/27/2003
(2051) Londonderry Rd	0.06	1500	R											NA	NA	08/27/2003
(2052)	0.12	410	R											NA	NA	08/26/2003
(2052)	0.18	1100	R											NA	NA	08/26/2003
(2052)	0.03	1100	R											NA	NA	08/26/2003
(2052)	0.05	990	R											NA	NA	08/26/2003
(2052)	0.03	960	R											NA	NA	08/27/2003
(2052)	0.09	1000	R											NA	NA	08/26/2003
(2052)	0.28	730	R											NA	NA	08/26/2003
(2052)	0.06	790	R											NA	NA	08/26/2003
(2052)	0.06	1500	R											NA	NA	08/26/2003
(2052)	0.16	850	R											NA	NA	08/26/2003
(2052)	0.12	100	R											NA	NA	08/26/2003
(2053) Oaklawn Dr	0.08	400	R											NA	NA	01/13/2004
(2053) Oaklawn Dr	0.06	570	R											NA	NA	01/13/2004
(2054) Candlewood Dr	0.27	240	R											NA	NA	09/10/2003
(2054) Candlewood Dr	0.09	440	R											NA	NA	09/10/2003
(2054) Candlewood Dr	0.07	500	R											NA	NA	09/10/2003
(2054) Candlewood Dr	0.12	300	R											NA	NA	09/10/2003
(2055) Newcastle Dr	0.24	650	R											NA	NA	10/21/2003

Virginia Department of Transportation  
Traffic Engineering Division  
2007  
Annual Average Daily Traffic Volume Estimates By Section of Route  
Fairfax Maintenance Area

Route	Length	AADT	QA	4Tire	Bus	-----Truck-----				QC	K Factor	QK	Dir Factor	AAWDT	QW	Year
						2Axle	3+Axle	1Trail	2Trail							
<b>Fairfax County</b>																
(2055) Newcastle Dr	0.12	1700	R			From: 29-2629 Erie St					NA		NA			10/21/2003
(2055) Newcastle Dr	0.06	2100	R			To: 29-2784					NA		NA			10/21/2003
(2056) Grumman Pl	0.12	280	R			From: 29-2864 Ravensworth Rd					NA		NA			09/25/2003
(2056) Grumman Pl	0.12	280	R			To: 29-1993 Convair Dr					NA		NA			09/25/2003
(2057) Placid St	0.18	660	R			From: Dead End					NA		NA			1997
(2057) Placid St	0.18	660	R			To: 29-693 Westmoreland St					NA		NA			1997
(2058) Quinten St	0.11	150	R			From: 29-703					NA		NA			1997
(2058) Quinten St	0.11	150	R			To: Cul-de-Sac					NA		NA			1997
(2059)	0.15	210	R			From: 29-703					NA		NA			08/08/2002
(2059)	0.15	210	R			To: 29-2029 Blue Star Dr					NA		NA			08/08/2002
(2060) Eden Ct	0.08	70	R			From: 29-2662					NA		NA			1986
(2060) Eden Ct	0.08	70	R			To: Cul-de-Sac					NA		NA			1986
(2061) Elaine Ct	0.09	130	R			From: 29-2153 Boulevard Dr					NA		NA			09/15/2003
(2061) Elaine Ct	0.09	130	R			To: Cul-de-Sac					NA		NA			09/15/2003
(2062) Sea Cliff Rd	0.06	250	R			From: 29-2153 Boulevard Dr					NA		NA			08/08/2002
(2062) Sea Cliff Rd	0.06	250	R			To: 29-2768 Baldwin Dr					NA		NA			08/08/2002
(2062) Sea Cliff Rd	0.06	280	R			From: 29-2759 Susquehannock Dr					NA		NA			08/08/2002
(2062) Sea Cliff Rd	0.06	710	R			To: 29-694 Great Falls Street					NA		NA			08/08/2002
(2062) Sea Cliff Rd	0.06	710	R			From: 29-2075 Warner Ave					NA		NA			08/08/2002
(2062) Sea Cliff Rd	0.09	2000	R			To: 29-3272 Margie Dr					NA		NA			1986
(2062) Sea Cliff Rd	0.09	680	R			From: 29-3273 Wolfram Ct					NA		NA			08/08/2002
(2062) Sea Cliff Rd	0.02	180	R			To: Dead End					NA		NA			08/08/2002
(2062) Sea Cliff Rd	0.02	180	R			From: Dead End					NA		NA			08/08/2002
(2063) Lanham Rd	0.07	70	R			To: Cul-de-Sac					NA		NA			1997
(2063) Lanham Rd	0.07	70	R			From: 29-2039 Claremont Dr					NA		NA			1997
(2064) Mallory Ct	0.04	50	R			To: 29-2039 Claremont Dr					NA		NA			1997
(2064) Mallory Ct	0.04	50	R			From: Cul-de-Sac					NA		NA			1997
(2065) Lexington Rd	0.25	150	R			To: 29-2792 Venice Ct					NA		NA			08/08/2002
(2065) Lexington Rd	0.25	150	R			From: 29-2039 Claremont Dr					NA		NA			08/08/2002
(2066)	0.22	170	R			To: 29-2074 Culver Pl					NA		NA			08/26/2003
(2066)	0.22	170	R			From: 29-2160 Darton Dr					NA		NA			08/26/2003
(2066)	0.13	260	R			To: 29-2158 Waynewood Blvd					NA		NA			08/26/2003
(2066)	0.13	260	R			From: 29-2159					NA		NA			08/26/2003
(2066)	0.07	910	R			To: 29-2159					NA		NA			08/26/2003
(2066)	0.07	910	R			From: 29-2159					NA		NA			08/26/2003
(2066)	0.05	770	R			To: 29-2066 Begin Loop					NA		NA			08/27/2003
(2066)	0.05	770	R			From: 29-2066 Begin Loop					NA		NA			08/27/2003

Virginia Department of Transportation  
Traffic Engineering Division  
2007  
Annual Average Daily Traffic Volume Estimates By Section of Route  
Fairfax Maintenance Area

Route	Length	AADT	QA	4Tire	Bus	-----Truck-----				QC	K Factor	QK	Dir Factor	AAWDT	QW	Year	
						2Axle	3+Axle	1Trail	2Trail								
<b>Fairfax County</b>																	
(2066)	0.07	730	R											NA	08/27/2003		
(2066)	0.36	200	R											NA	08/27/2003		
(2066)	0.12	240	R											NA	08/27/2003		
(2067)	0.10	80	R											NA	1997		
(2067)	0.07	90	R											NA	1997		
(2068)	0.07	60	R											NA	1997		
(2068)	0.06	310	R											NA	1997		
(2068)	0.13	450	R											NA	1997		
(2068)	0.09	50	R											NA	1997		
(2069)	Elba Rd	0.11	100	R										NA	09/25/2003		
(2069)	Elba Rd	0.68	1200	G	98%	1%	1%	0%	0%	0%	C	0.096	F	0.505	1200	G	2007
(2070)	Brentwood Place	0.08	1500	R										NA	09/25/2003		
(2070)	Brentwood Place	0.03	2700	R										NA	09/25/2003		
(2071)	Brentwood Pl	0.14	170	R										NA	09/25/2003		
(2072)	Daphine Lane	0.08	80	R										NA	09/25/2003		
(2073)	Cavendish Dr	0.27	280	R										NA	08/25/2003		
(2073)	Cavendish Dr	0.20	2200	R										NA	1987		
(2074)	Culver Pl	0.05	490	R										NA	08/25/2003		
(2074)	Culver Pl	0.04	170	R										NA	08/25/2003		
(2074)	Culver Pl	0.16	70	R										NA	08/25/2003		
(2075)	Warner Ave	0.11	500	R										NA	08/08/2002		
(2075)	Warner Ave	0.04	440	R										NA	08/08/2002		



Virginia Department of Transportation  
Traffic Engineering Division  
2007  
Annual Average Daily Traffic Volume Estimates By Section of Route  
Fairfax Maintenance Area

Route	Length	AADT	QA	4Tire	Bus	Truck				QC	K Factor	QK	Dir Factor	AAWDT	QW	Year
						2Axle	3+Axle	1Trail	2Trail							
<b>Fairfax County</b>																
(2075) Warner Ave	0.04	770	R				From: 29-3236 Glen Head Ct					NA		NA		08/08/2002
(2075) Warner Ave	0.07	720	R				To: 29-2076 Kurpiers Ct					NA		NA		08/08/2002
(2075) Warner Ave	0.04	20	R				From: 29-3237 Westbury Rd					NA		NA		1997
							To: Dead End									
(2076) Kurpiers Ct	0.07	60	R				From: Cul-de-Sac					NA		NA		1997
							To: 29-2075 Warner Ave									
(2077) Cyrus Pl	0.25	200	R				From: 29-2158 Waynewood Blvd					NA		NA		01/13/2004
							To: 29-2074 Culver Pl									
(2078) Lane Dr	0.16	190	R				From: Cul-de-Sac					NA		NA		10/07/2003
							To: 29-2079									
(2079)	0.05	120	R				From: 29-1585 Brookview Dr					NA		NA		10/07/2003
							To: 29-2078 Lane Dr									
(2080) Swan Ter	0.11	180	R				From: Cul-de-Sac					NA		NA		10/07/2003
(2080) Swan Ter	0.06	560	R				To: 29-2081 Bluebill Lane					NA		NA		10/07/2003
							To: 29-629 Fort Hunt Rd									
(2081) Bluebill Lane	0.22	640	R				From: 29-1510 Beacon Hill Rd					NA		NA		10/07/2003
(2081) Bluebill Lane	0.07	520	R				To: 29-1336 Princeton Dr					NA		NA		10/07/2003
							To: 29-2080 Swan Ter									
(2082)	0.05	80	R				From: Dead End					NA		NA		12/20/2001
(2082)	0.32	280	R				To: 29-3338 Brompton St					NA		NA		01/02/2002
(2082)	0.07	1500	R				To: 29-3332 Greeley Blvd					NA		NA		1986
(2082)	0.13	350	R				To: 29-3326 W, Glenister Dr					NA		NA		01/02/2002
(2082)	0.11	430	R				To: 29-3326 MID, Glenister Dr					NA		NA		01/02/2002
(2082)	0.06	440	R				To: 29-3327 Harwood Ct					NA		NA		01/02/2002
(2082)	0.04	780	R				To: 29-3326 E, Glenister Dr					NA		NA		01/02/2002
(2082)	0.07	470	R				To: 29-644 Old Keene Mill Rd					NA		NA		01/02/2002
(2082)	0.10	170	R				To: 29-3309 Jansen Dr					NA		NA		12/20/2001
							To: Dead End									
(2084) Caron Lane	0.10	90	R				From: Dead End					NA		NA		1997
(2084) Caron Lane	0.07	70	R				To: 29-2085 Salem Rd					NA		NA		1997
							To: Dead End									

Virginia Department of Transportation  
Traffic Engineering Division  
2007  
Annual Average Daily Traffic Volume Estimates By Section of Route  
Fairfax Maintenance Area

Route	Length	AADT	QA	4Tire	Bus	Truck				QC	K Factor	QK	Dir Factor	AAWDT	QW	Year
						2Axle	3+Axle	1Trail	2Trail							
<b>Fairfax County</b>																
(2085) Salem Rd	0.08	310	R				29-7552				NA			NA		1986
(2085) Salem Rd	0.18	340	R				29-4099 Center St				NA			NA		09/05/2002
(2085) Salem Rd	0.08	380	R				29-2084 Caron Lane				NA			NA		09/08/2002
(2086) McKay St	0.16	190	R				29-2792 Venice Ct				NA			NA		
(2086) McKay St	0.05	30	R				Dead End				NA			NA		1997
(2087)	0.04	590	R				29-1012				NA			NA		1997
(2087)	0.26	540	R				SR 243 Nutley St				NA			NA		09/03/2002
(2087)	0.10	260	R				29-2088 W, Brian Dr				NA			NA		09/03/2002
(2087)	0.14	150	R				29-2088 E, Brian Dr				NA			NA		09/03/2002
(2087)			R				29-2089 Yeonas Dr				NA			NA		1997
(2088) Brian Dr	0.31	270	R				Cul-de-Sac				NA			NA		1997
(2088) Brian Dr	0.03	20	R				29-2087 WEST				NA			NA		1997
(2089) Yeonas Dr	0.23	150	R				29-2087 EAST				NA			NA		1997
(2089) Yeonas Dr	0.03	1400	R				SCL Vienna				NA			NA		09/03/2002
(2090) Duxbury Pl	0.07	140	R				Dead End				NA			NA		1997
(2091) Woodacre Ct	0.04	50	R				29-2087				NA			NA		09/03/2002
(2092)	0.01	7	R				SCL Vienna				NA			NA		1997
(2092)	0.06	190	R				29-3783 Culpeper Rd				NA			NA		08/25/2003
(2092)	0.19	180	R				Cul-de-Sac				NA			NA		11/17/2002
(2092)	0.18	260	R				29-2592 Woodacre Dr				NA			NA		08/26/2003
(2092)	0.14	190	R				Dead End				NA			NA		08/26/2003
(2092)	0.12	220	R				29-2051 Londonderry Rd				NA			NA		08/26/2003
(2093)	0.04	40	R				29-2048 Waterford Rd				NA			NA		08/26/2003
			R				29-2049 Turbridge Lane				NA			NA		08/26/2003
			R				29-2010 Wittington Blvd				NA			NA		08/26/2003
			R				29-4347 Creek Dr				NA			NA		08/26/2003
			R				29-2052				NA			NA		08/26/2003
			R				Dead End				NA			NA		09/09/2003
			R				29-2048 Waterford Rd				NA			NA		09/09/2003

Virginia Department of Transportation  
Traffic Engineering Division  
2007  
Annual Average Daily Traffic Volume Estimates By Section of Route  
Fairfax Maintenance Area

Route	Length	AADT	QA	4Tire	Bus	Truck				QC	K Factor	QK	Dir Factor	AAWDT	QW	Year
						2Axle	3+Axle	1Trail	2Trail							
<b>Fairfax County</b>																
(2093)	0.19	100	R				From: 29-2048 Waterford Rd				NA			NA		09/09/2003
							To: 29-2047 Ryegate Lane									
(2094) Kenmont Pl	0.11	150	R				From: Cul-de-Sac				NA			NA		12/20/2001
							To: 29-3309 Jansen Dr									
(2095) Karl Rd	0.15	3100	R				From: 29-628 Collingwood Rd				NA			NA		1987
							To: 29-848									
(2095) Karl Rd	0.08	210	R				From: 29-2096 Kilt Ct				NA			NA		09/25/2003
							To: Cul-de-Sac									
(2095) Karl Rd	0.09	130	R				From: 29-2095 Karl Rd				NA			NA		09/25/2003
							To: Cul-de-Sac									
(2096) Kilt Ct	0.03	49	R				From: Cul-de-Sac				NA			NA		09/25/2003
							To: 29-848									
(2097) Kane Ct	0.11	160	R				From: 29-3179 Potomac Lane				NA			NA		09/25/2003
							To: 29-2158 Waynewood Blvd									
(2098)	0.18	220	R				From: 29-2159				NA			NA		08/25/2003
							To: 29-2173 Neal Dr									
(2098)	0.26	320	R				From: Cul-de-Sac				NA			NA		08/25/2003
							To: 29-1626 Tremont Dr									
(2098)	0.06	870	R				From: 29-649 Annandale Rd				NA			NA		10/07/2003
							To: Dead End									
(2099) Tremont Ct	0.02	47	R				From: 29-2109 Lafayette Dr				NA			NA		09/16/2003
							To: 29-2104 Yorktown Dr									
(2100) School Lane	0.12	430	R				From: 29-626 Sherwood Hall Lane				NA			NA		1991
							To: Dead End; Gap Terminus									
(2101) Washington Rd	0.22	140	R				From: 29-2146; Gap				NA			NA		1991
							To: 29-2147 Trenton Dr									
(2102) Wellington Rd	0.15	170	R				From: 29-2133 Baltimore Rd				NA			NA		1991
							To: 29-625; 29-629									
(2102) Wellington Rd	0.04	170	R				From: 29-2102 Wellington Rd				NA			NA		09/16/2003
							To: 29-2104 Yorktown Dr									
(2102) Wellington Rd	0.14	770	R				From: Dead End				NA			NA		09/16/2003
							To: 29-2110 Fairfax Rd									
(2102) Wellington Rd	0.51	770	R				From: 29-2101 Washington Rd				NA			NA		09/16/2003
							To: 29-2102 Wellington Rd									
(2103) Bunker Hill Rd	0.14	160	R				From: 29-2101 Washington Rd				NA			NA		09/16/2003
							To: 29-2102 Wellington Rd									
(2104) Yorktown Dr	0.03	40	R				From: 29-2101 Washington Rd				NA			NA		09/16/2003
							To: 29-2102 Wellington Rd									
(2104) Yorktown Dr	0.05	160	R				From: 29-2101 Washington Rd				NA			NA		09/16/2003
							To: 29-2102 Wellington Rd									
(2104) Yorktown Dr	0.08	260	R				From: 29-2101 Washington Rd				NA			NA		09/16/2003
							To: 29-2102 Wellington Rd									

Virginia Department of Transportation  
Traffic Engineering Division  
2007  
Annual Average Daily Traffic Volume Estimates By Section of Route  
Fairfax Maintenance Area

Route	Length	AADT	QA	4Tire	Bus	Truck				QC	K Factor	QK	Dir Factor	AAWDT	QW	Year
						2Axle	3+Axle	1Trail	2Trail							
<b>Fairfax County</b>																
(2104) Yorktown Dr	0.06	180	R				From: 29-2102 Wellington Rd				NA			NA		09/16/2003
(2104) Yorktown Dr	0.06	230	R				To: 29-2103 Bunker Hill Rd				NA			NA		09/16/2003
(2105) Gahant Rd	0.04	60	R				From: 29-2109 Lafayette Dr				NA			NA		09/17/2003
(2105) Gahant Rd	0.04	60	R				To: 29-629 Fort Hunt Rd				NA			NA		09/17/2003
(2106) Westmoreland Rd	0.28	200	R				From: 29-844 Washington Ave				NA			NA		09/16/2003
(2106) Westmoreland Rd	0.02	420	R				To: 29-2112				NA			NA		09/16/2003
(2106) Westmoreland Rd	0.06	550	R				From: 29-945 Bolling Dr				NA			NA		09/16/2003
(2106) Westmoreland Rd	0.06	550	R				To: 29-848				NA			NA		09/16/2003
(2107) Namassin Rd	0.11	90	R				From: 29-629 Fort Hunt Rd				NA			NA		09/16/2003
(2107) Namassin Rd	0.11	90	R				To: Dead End				NA			NA		09/16/2003
(2108) Lee Ave	0.10	90	R				From: Mt Vernon Mem Hwy				NA			NA		09/16/2003
(2108) Lee Ave	0.18	100	R				To: 29-844 Washington Ave				NA			NA		09/16/2003
(2108) Lee Ave	0.18	100	R				From: 29-844 Washington Ave				NA			NA		09/16/2003
(2108) Lee Ave	0.18	100	R				To: 29-2112				NA			NA		09/16/2003
(2109) Lafayette Dr	0.06	160	R				From: 29-2110 Gap Terminus				NA			NA		09/16/2003
(2109) Lafayette Dr	0.04	260	R				To: 29-2101 Washington Rd				NA			NA		09/16/2003
(2109) Lafayette Dr	0.06	280	G				From: 29-2102 Wellington Rd			0.112	F	0.75	280	G		2007
(2109) Lafayette Dr	0.05	290	G				To: 29-2122 Hamilton Lane			0.12	F	0.743	290	G		2007
(2109) Lafayette Dr	0.07	300	G				From: 29-2121 Spotswood Dr			0.121	F	0.747	300	G		2007
(2109) Lafayette Dr	0.04	310	G				To: 29-2104 Yorktown Dr			0.141	F	0.551	310	G		2007
(2109) Lafayette Dr	0.04	310	G				From: 29-2104 Yorktown Dr			0.141	F	0.551	310	G		2007
(2109) Lafayette Dr	0.04	310	G				To: 29-629 Fort Hunt Rd			0.141	F	0.551	310	G		2007
(2110) Fairfax Rd	0.13	170	R				From: 29-2146 Paul Spring Pkwy				NA			NA		09/23/2003
(2110) Fairfax Rd	0.02	260	R				To: 29-2127 Clayton Pl				NA			NA		09/23/2003
(2110) Fairfax Rd	0.06	310	R				From: 29-2126 MacAdams Pl				NA			NA		09/23/2003
(2110) Fairfax Rd	0.08	420	R				To: 29-2125 Stratford Dr				NA			NA		09/23/2003
(2110) Fairfax Rd	0.06	670	R				From: 29-848				NA			NA		09/23/2003
(2110) Fairfax Rd	0.04	290	R				To: 29-2128 Jamestown Rd				NA			NA		09/23/2003
(2110) Fairfax Rd	0.04	240	R				From: 29-2130 Wingfield Pl				NA			NA		09/23/2003
(2110) Fairfax Rd	0.23	120	R				To: 29-2111 Gap				NA			NA		09/23/2003
(2110) Fairfax Rd	0.23	120	R				From: 29-2109 Gap				NA			NA		09/23/2003
(2110) Fairfax Rd	0.23	120	R				To: 29-2104 Yorktown Dr				NA			NA		09/23/2003

Virginia Department of Transportation  
Traffic Engineering Division  
2007  
Annual Average Daily Traffic Volume Estimates By Section of Route  
Fairfax Maintenance Area

Route	Length	AADT	QA	4Tire	Bus	-----Truck-----				QC	K Factor	QK	Dir Factor	AAWDT	QW	Year
						2Axle	3+Axle	1Trail	2Trail							
<b>Fairfax County</b>																
(2111)	0.10	260	R											NA		09/24/2003
(2112) Bolling Dr	0.06	340	R											NA		09/17/2003
(2112) Bolling Dr	0.03	200	R											NA		09/17/2003
(2112) Bolling Dr	0.09	220	R											NA		09/17/2003
(2112) Lee Ave	0.12	230	R											NA		09/17/2003
(2112) Lee Ave	0.14	110	R											NA		09/17/2003
(2113) Cameron Rd	0.24	120	R											NA		09/16/2003
(2114) Hollindale Court	0.04	60	R											NA		09/17/2003
(2115)	0.24	550	R											NA		09/25/2003
(2115)	0.09	740	G											NA		2007
(2116) Morningside Dr	0.32	5300	G	100%	0%	0%	0%	0%	0%	F	0.107	F	0.801	5700	G	2007
(2116) Morningside Dr	0.15	4800	G	100%	0%	0%	0%	0%	0%	C	0.109	F	0.832	5200	G	2007
(2117)	0.06	40	R											NA		09/17/2003
(2117)	0.15	70	R											NA		09/17/2003
(2118) Lyndale Dr	0.03	70	R											NA		09/17/2003
(2118) Lyndale Dr	0.05	140	R											NA		09/17/2003
(2118) Lyndale Dr	0.09	170	R											NA		09/17/2003
(2118) Lyndale Dr	0.07	170	R											NA		09/17/2003
(2119) Woodridge Cir	0.04	90	R											NA		09/16/2003
(2120) Holiday Dr	0.04	50	R											NA		09/16/2003
(2121) Spotswood Dr	0.09	130	R											NA		09/16/2003

Virginia Department of Transportation  
Traffic Engineering Division  
2007  
Annual Average Daily Traffic Volume Estimates By Section of Route  
Fairfax Maintenance Area

Route	Length	AADT	QA	4Tire	Bus	-----Truck-----				QC	K Factor	QK	Dir Factor	AAWDT	QW	Year
						2Axle	3+Axle	1Trail	2Trail							
<b>Fairfax County</b>																
(2122) Hamilton Lane	0.09	70	R				From: 29-2109 Lafayette Dr					NA		NA		09/22/2003
							To: 29-848									
(2123) Scott Pl	0.03	60	R				From: 29-848					NA		NA		09/22/2003
							To: Dead End									
(2124) Jackson Rd	0.20	190	R				From: 29-848					NA		NA		09/23/2003
							To: 29-2148 Ingram Pl									
(2124) Jackson Rd	0.04	110	R				From: 29-2148 Ingram Pl					NA		NA		09/23/2003
							To: 29-2146 Paul Spring Pkwy									
(2125) Stratford Dr	0.03	60	R				From: Dead End					NA		NA		09/23/2003
							To: 29-2110 Fairfax Rd									
(2125) Stratford Dr	0.07	60	R				From: 29-2110 Fairfax Rd					NA		NA		09/23/2003
							To: Dead End									
(2126) MacAdams Pl	0.04	70	R				From: 29-2110 Fairfax Rd					NA		NA		09/23/2003
							To: Dead End									
(2127) Clayton Pl	0.04	60	R				From: Dead End					NA		NA		09/23/2003
							To: 29-2110 Fairfax Rd									
(2128) Jamestown Rd	0.15	130	R				From: 29-2138 Bainbridge Rd					NA		NA		09/24/2003
							To: 29-2129 Carlyle Pl									
(2128) Jamestown Rd	0.09	260	R				From: 29-2129 Carlyle Pl					NA		NA		09/24/2003
							To: 29-2110 Fairfax Rd									
(2128) Jamestown Rd	0.06	60	R				From: 29-2110 Fairfax Rd					NA		NA		09/24/2003
							To: Dead End									
(2129) Carlyle Pl	0.10	190	R				From: Dead End					NA		NA		09/24/2003
							To: 29-2128 Jamestown Rd									
(2130) Wingfield Pl	0.08	100	R				From: Dead End					NA		NA		09/24/2003
							To: 29-2110 Fairfax Rd									
(2131) Concord Pl	0.03	50	R				From: Dead End					NA		NA		09/22/2003
							To: 29-2102 Wellington Rd									
(2132) Revere Dr	0.04	60	R				From: 29-2102 Wellington Rd					NA		NA		09/22/2003
							To: Dead End									
(2133) Baltimore Rd	0.06	120	R				From: 29-2102 Wellington Rd					NA		NA		09/22/2003
							To: 29-2134 Penn Pl									
(2133) Baltimore Rd	0.11	140	R				From: 29-2134 Penn Pl					NA		NA		09/22/2003
							To: 29-2135									
(2133) Baltimore Rd	0.06	230	R				From: 29-2135					NA		NA		09/22/2003
							To: 29-629 Fort Hunt Rd									
(2134) Penn Pl	0.05	60	R				From: Dead End					NA		NA		09/22/2003
							To: 29-2133 Baltimore Rd									
(2135)	0.05	180	R				From: 29-2146 Paul Spring Pkwy					NA		NA		09/16/2003
							To: 29-2147 Trenton Dr									

Virginia Department of Transportation  
Traffic Engineering Division  
2007  
Annual Average Daily Traffic Volume Estimates By Section of Route  
Fairfax Maintenance Area

Route	Length	AADT	QA	4Tire	Bus	-----Truck-----				QC	K Factor	QK	Dir Factor	AAWDT	QW	Year
						2Axle	3+Axle	1Trail	2Trail							
<b>Fairfax County</b>																
(2135)	0.08	160	R				From: 29-2147 Trenton Dr					NA		NA		09/16/2003
							To: 29-2133 Baltimore Rd									
(2136) New Market Rd	0.05	160	R				From: 29-848					NA		NA		09/23/2003
							To: 29-2137 Clark Pl									
(2136) New Market Rd	0.22	140	R				From: 29-2146 Paul Spring Pkwy					NA		NA		09/23/2003
							To: Dead End									
(2137) Clark Pl	0.07	50	R				From: 29-2136 New Market Rd					NA		NA		09/23/2003
							To: 29-2146 Paul Spring Pkwy									
(2138) Bainbridge Rd	0.06	410	R				From: 29-2150 Colonial Woods Dr					NA		NA		09/24/2003
							To: 29-2139 Rossiter Pl									
(2138) Bainbridge Rd	0.10	370	R				From: 29-848					NA		NA		09/29/2003
							To: 29-2128 Jamestown Rd									
(2138) Bainbridge Rd	0.13	440	R				From: Cul-de-Sac					NA		NA		09/24/2003
							To: 29-2138 Bainbridge Rd									
(2139) Rossiter Pl	0.05	80	R				From: 29-649 Annandale Rd					NA		NA		09/24/2003
							To: Dead End									
(2140) Harriett St	0.09	120	R				From: 29-2142 Standish Rd					NA		NA		1997
							To: 29-1138 Winthrop Dr									
(2141) Alden Rd	0.13	70	R				From: 29-3171 SOUTH					NA		NA		09/10/2003
							To: 29-3171 NORTH									
(2141) Alden Rd	0.08	300	R				From: 29-3179 Potomac Lane					NA		NA		09/10/2003
							To: 29-850 Ft Hunt Rd									
(2142) Standish Rd	0.09	100	R				From: 29-2141 Alden Rd					NA		NA		1986
							To: 29-1138 Winthrop Dr									
(2142) Standish Rd	0.18	130	R				From: 29-629 Fort Hunt Rd					NA		NA		09/10/2003
							To: Mt Vernon Mem Hwy									
(2143) Arcturus Lane	0.25	150	R				From: US 1 Richmond Hwy					NA		NA		09/16/2003
							To: 29-3127									
(2144) Gregory Dr	0.10	370	R				From: Dead End					NA		NA		01/05/2004
							To: 29-623 Old Mt Vernon Rd									
(2145)	0.27	310	R				From: SR 235 Mount Vernon Hwy					NA		NA		09/10/2003
							To:									

Virginia Department of Transportation  
Traffic Engineering Division  
2007  
Annual Average Daily Traffic Volume Estimates By Section of Route  
Fairfax Maintenance Area

Route	Length	AADT	QA	4Tire	Bus	Truck				QC	K Factor	QK	Dir Factor	AAWDT	QW	Year
						2Axle	3+Axle	1Trail	2Trail							
<b>Fairfax County</b>																
(2146) Paul Spring Pkwy	0.04	40	R											NA	NA	09/22/2003
						From: Dead End										
(2146) Paul Spring Pkwy	0.07	380	R											NA	NA	09/22/2003
						From: 29-2138 Bainbridge Rd										
(2146) Paul Spring Pkwy	0.07	410	R											NA	NA	09/22/2003
						From: 29-2149 New Orleans Dr										
(2146) Paul Spring Pkwy	0.05	490	R											NA	NA	09/22/2003
						From: 29-2136 New Market Rd										
(2146) Paul Spring Pkwy	0.06	600	R											NA	NA	09/22/2003
						From: 29-2124 Jackson Rd										
(2146) Paul Spring Pkwy	0.08	760	R											NA	NA	09/22/2003
						From: 29-2110 Fairfax Rd										
(2146) Paul Spring Pkwy	0.15	750	R											NA	NA	09/22/2003
						From: 29-2102 Wellington Rd										
(2146) Paul Spring Pkwy	0.06	840	R											NA	NA	09/22/2003
						From: 29-2135 Yorktown Dr										
(2146) Paul Spring Pkwy	0.06	860	R											NA	NA	09/22/2003
						From: 29-2165 Dare Ct										
(2146) Paul Spring Pkwy	0.15	780	R											NA	NA	09/22/2003
						From: 29-890 Alexandria Ave										
						To: 29-629 Fort Hunt Rd										
(2147) Trenton Dr	0.17	100	R											NA	NA	09/22/2003
						From: 29-2102 Wellington Rd										
						To: 29-2135										
(2148) Ingram Pl	0.03	47	R											NA	NA	09/22/2003
						From: 29-2124 Jackson Rd										
						To: Dead End										
(2149) New Orleans Dr	0.09	130	R											NA	NA	09/22/2003
						From: Dead End										
						To: 29-2146 Paul Spring Pkwy										
(2150) Colonial Woods Dr	0.05	48	R											NA	NA	09/25/2003
						From: Dead End										
						To: 29-2138 Bainbridge Rd										
(2151) Battery Rd	0.07	430	R											NA	NA	09/09/2003
						From: 29-629 Vernon View Dr										
(2151) Battery Rd	0.08	190	R											NA	NA	09/09/2003
						From: 29-2152 S, Camfield Dr										
(2151) Battery Rd	0.18	170	R											NA	NA	09/09/2003
						From: 29-1968 Charles Augustine Dr										
(2151) Battery Rd	0.07	360	R											NA	NA	09/09/2003
						From: 29-2152 N, Camfield Dr										
						To: 29-850 Ft Hunt Rd										
(2152) Camfield Dr	0.07	240	R											NA	NA	09/10/2003
						From: 29-2151 S, Battery Rd										
(2152) Camfield Dr	0.25	190	R											NA	NA	09/10/2003
						From: 29-2175 Camfield Ct										
						To: 29-2151 N, Battery Rd										
(2153) Boulevard Dr	0.83	340	R											NA	NA	09/10/2003
						From: 29-2158 Waynewood Dr; Waynewood Blvd										
						To: 29-628 Collingwood Rd										
(2154) Lilac Lane	0.24	180	R											NA	NA	1986
						From: 29-2173 Neal Dr										
						To: 29-2153; 29-2155										



Virginia Department of Transportation  
Traffic Engineering Division  
2007  
Annual Average Daily Traffic Volume Estimates By Section of Route  
Fairfax Maintenance Area

Route	Length	AADT	QA	4Tire	Bus	Truck				QC	K Factor	QK	Dir Factor	AAWDT	QW	Year
						2Axle	3+Axle	1Trail	2Trail							
<b>Fairfax County</b>																
(2155) Ashwood Dr	0.18	380	R								NA			NA		09/15/2003
(2156) Felton Lane	0.16	170	R								NA			NA		09/15/2003
(2157) Alyce Pl	0.06	70	R								NA			NA		09/15/2003
(2158) Waynewood Blvd	0.81	1400	G	99%	0%	0%	0%	0%	0%	F	0.118	F	0.506	1500	G	2007
(2158) Waynewood Dr	0.04	1700	G	99%	0%	0%	0%	0%	0%	C	0.105	F	0.876	1900	G	2007
(2159)	0.17	450	R								NA			NA		09/11/2003
(2159)	0.10	580	R								NA			NA		09/11/2003
(2159)	0.06	570	R								NA			NA		09/11/2003
(2159)	0.23	870	R								NA			NA		09/11/2003
(2159)	0.05	1600	R								NA			NA		09/11/2003
(2159)	0.06	1400	R								NA			NA		09/11/2003
(2159)	0.05	1300	R								NA			NA		09/11/2003
(2159)	0.06	1100	R								NA			NA		09/11/2003
(2159)	0.06	900	R								NA			NA		09/11/2003
(2159)	0.26	470	R								NA			NA		09/11/2003
(2159)	0.22	300	R								NA			NA		09/11/2003
(2159)	0.12	300	R								NA			NA		09/11/2003
(2159)	0.24	160	R								NA			NA		09/11/2003
(2160) Darton Dr	0.06	170	R								NA			NA		09/11/2003
(2160) Darton Dr	0.06	110	R								NA			NA		09/11/2003
(2160) Darton Dr	0.09	220	R								NA			NA		09/11/2003
(2160) Darton Dr	0.08	200	R								NA			NA		09/11/2003
(2161) Doyle Dr	0.14	290	R								NA			NA		09/11/2003

Virginia Department of Transportation  
Traffic Engineering Division  
2007  
Annual Average Daily Traffic Volume Estimates By Section of Route  
Fairfax Maintenance Area

Route	Length	AADT	QA	4Tire	Bus	-----Truck-----				QC	K Factor	QK	Dir Factor	AAWDT	QW	Year
						2Axle	3+Axle	1Trail	2Trail							
<b>Fairfax County</b>																
(2161) Doyle Dr	0.05	210	R				From: 29-2160 Darton Dr					NA		NA		09/11/2003
(2161) Doyle Dr	0.15	140	R				To: 29-2191 Dresden Ct					NA		NA		09/11/2003
(2162) Doter Dr	0.06	180	R				To: 29-2162 Doter Dr					NA		NA		01/13/2004
(2162) Doter Dr	0.06	150	R				From: 29-2159					NA		NA		01/13/2004
(2162) Doter Dr	0.10	110	R				To: 29-2194 Empress Ct					NA		NA		01/13/2004
(2163) Morey Lane	0.14	120	R				To: 29-2161 Doyle Dr					NA		NA		01/13/2004
(2164) Evening Lane	0.07	130	R				To: 29-2160 Darton Dr					NA		NA		09/15/2003
(2164) Evening Lane	0.10	400	R				From: 29-2173 Neal Dr					NA		NA		09/15/2003
(2165) Dare Ct	0.06	60	R				To: 29-2153 Boulevard Dr					NA		NA		09/25/2003
(2166) Dover Ct	0.07	60	R				To: 29-2197 Midday Lane South					NA		NA		1986
(2167) Reddfield Ct	0.13	90	R				To: 29-2197 Midday Lane North					NA		NA		1986
(2168) Blacksburg Rd	0.02	10	R				To: 29-626 Sherwood Hall Lane					NA		NA		1986
(2168) Blacksburg Rd	0.10	110	R				From: 29-2146 Paul Spring Pkwy					NA		NA		10/08/2003
(2168) Blacksburg Rd	0.14	170	R				To: Dead End					NA		NA		10/08/2003
(2169) Independence Ave	0.07	110	R				To: Cul-de-Sac					NA		NA		10/08/2003
(2169) Independence Ave	0.06	150	R				To: 29-2633 Reddfield Dr					NA		NA		10/08/2003
(2170) Chanel Dr	0.23	320	R				To: Cul-de-Sac					NA		NA		01/03/2006
(2170) Chanel Dr	0.12	420	R				To: Dead End					NA		NA		01/03/2006
(2170) Chanel Dr	0.14	140	R				To: 29-2698 Hopewell Ave					NA		NA		1997
(2171) Lancia Dr	0.09	320	R				To: 29-2169 Independence Ave					NA		NA		1996
							To: 29-2684 New Hope Dr					NA		NA		
							To: 29-2685 Danville St					NA		NA		
							To: 29-2588 Charlottesville Rd					NA		NA		
							To: 29-2168 Blacksburg Rd					NA		NA		
							To: 29-2699 Clifton St					NA		NA		
							To: 29-2951					NA		NA		
							To: 29-3044					NA		NA		
							To: 29-3043 Elwood Dr					NA		NA		
							To: Cul-de-Sac					NA		NA		
							To: 29-694 Lewinsville Rd					NA		NA		
							To: 29-2172 Lancia Ct					NA		NA		

Virginia Department of Transportation  
Traffic Engineering Division  
2007  
Annual Average Daily Traffic Volume Estimates By Section of Route  
Fairfax Maintenance Area

Route	Length	AADT	QA	4Tire	Bus	-----Truck-----				QC	K Factor	QK	Dir Factor	AAWDT	QW	Year
						2Axle	3+Axle	1Trail	2Trail							
<b>Fairfax County</b>																
(2171) Lancia Dr	0.05	220	R			From: 29-2172 Lancia Ct					NA		NA			1996
(2171) Lancia Dr	0.21	30	R			From: 0.05 MN 29-2172					NA		NA			1996
						To: Cul-de-Sac										
(2172) Lancia Ct	0.07	60	R			From: 29-2171 Lancia Dr					NA		NA			1996
						To: Dead End										
(2173) Neal Dr	0.23	660	R			From: 29-628 Collingwood Rd					NA		NA			09/15/2003
(2173) Neal Dr	0.03	760	R			From: 29-2017 Falster Rd					NA		NA			09/15/2003
(2173) Neal Dr	0.05	1000	R			From: 29-2098					NA		NA			09/15/2003
(2173) Neal Dr	0.07	730	R			From: 29-2022 Cedardale Dr					NA		NA			09/15/2003
(2173) Neal Dr	0.08	650	R			From: 29-2154 Lilac Lane					NA		NA			09/15/2003
(2173) Neal Dr	0.04	550	R			From: 29-2155 Ashwood Dr					NA		NA			09/15/2003
(2173) Neal Dr	0.03	470	R			From: 29-2161 Doyle Dr					NA		NA			09/15/2003
(2173) Neal Dr	0.07	380	R			From: 29-2156 Felton Lane					NA		NA			09/15/2003
(2173) Neal Dr	0.04	310	R			From: 29-2163 Morey Lane					NA		NA			09/15/2003
(2173) Neal Dr	0.16	170	R			From: 29-2174 Tenley St					NA		NA			09/15/2003
						To: 29-2153 Boulevard Dr										
(2174) Tenley St	0.06	140	R			From: 29-2160 Darton Dr					NA		NA			09/15/2003
						To: 29-2173 Neal Dr										
(2175) Camfield Ct	0.12	240	R			From: 29-2152 Camfield Dr					NA		NA			09/11/2003
						To: Dead End										
(2176) Linwood Pl	0.03	60	R			From: Dead End					NA		NA			1997
(2176) Linwood Pl	0.05	220	R			From: 29-2576 Karlson St					NA		NA			1997
						To: 29-2036 Felix St										
(2177) Fargo St	0.20	190	R			From: 29-2675 Pioneer Dr					NA		NA			10/08/2003
						To: 29-2677 Frontier Dr										
(2178)	0.13	1600	R			From: 29-2677; 29-2678					NA		NA			10/07/2003
(2178)	0.06	1200	R			From: 29-3730 Rivanna Dr					NA		NA			10/07/2003
(2178)	0.14	1500	R			From: 29-3733 Crozet Ct					NA		NA			10/07/2003
(2178)	0.05	1400	R			From: 29-3582 Wayles St					NA		NA			10/07/2003
						To: 29-3580										

Virginia Department of Transportation  
Traffic Engineering Division  
2007  
Annual Average Daily Traffic Volume Estimates By Section of Route  
Fairfax Maintenance Area

Route	Length	AADT	QA	4Tire	Bus	Truck				QC	K Factor	QK	Dir Factor	AAWDT	QW	Year
						2Axle	3+Axle	1Trail	2Trail							
<b>Fairfax County</b>																
(2179) Service Rd	0.17	370	R											NA		01/13/2004
(2180) Earldale Ct	0.13	170	R											NA		09/22/2003
(2181) Bowie Dr	0.20	2200	R											NA		10/08/2003
(2181) Bowie Dr	0.06	2100	R											NA		10/08/2003
(2181) Bowie Dr	0.08	1700	R											NA		10/08/2003
(2181) Bowie Dr	0.05	1600	R											NA		10/08/2003
(2181) Bowie Dr	0.07	1500	R											NA		10/08/2003
(2181) Bowie Dr	0.12	1300	R											NA		10/08/2003
(2181) Bowie St	0.39	830	G	99%	0%	1%	0%	0%	0%	C	0.11	F	0.586	890	G	2007
(2181) Bowie Dr	0.04	400	R											NA		10/08/2003
(2182) Palamino St	0.16	210	R											NA		10/07/2003
(2183) Bison St	0.19	90	R											NA		1986
(2183) Bison St	0.19	120	R											NA		1986
(2184) Stagecoach St	0.03	49	R											NA		10/08/2003
(2184) Stagecoach St	0.06	260	R											NA		10/08/2003
(2184) Stagecoach St	0.11	230	R											NA		10/08/2003
(2185) Trailside Dr	0.03	60	R											NA		10/08/2003
(2185) Trailside Dr	0.13	470	R											NA		10/08/2003
(2185) Trailside Dr	0.04	70	R											NA		10/08/2003
(2186) Sagebrush Pl	0.03	48	R											NA		10/08/2003
(2187) Pinto Pl	0.04	110	R											NA		10/08/2003
(2187) Pinto Pl	0.06	80	R											NA		10/08/2003

Virginia Department of Transportation  
Traffic Engineering Division  
2007  
Annual Average Daily Traffic Volume Estimates By Section of Route  
Fairfax Maintenance Area

Route	Length	AADT	QA	4Tire	Bus	Truck				QC	K Factor	QK	Dir Factor	AAWDT	QW	Year
						2Axle	3+Axle	1Trail	2Trail							
<b>Fairfax County</b>																
(2188) Eton Ct	0.06	40	R				From: 29-2618 Merle Pl				NA			NA		1986
							To: Cul-de-Sac									
(2189) Wakefield St	0.10	70	G				From: Dead End				0.175	F	0.667	70	G	2007
							To: 29-1966 Stratford Lane									
(2189) Wakefield St	0.07	400	G				From: 29-1966 Stratford Lane				0.128	F	0.692	400	G	2007
							To: 29-1967 Greylock St									
(2189) Wakefield St	0.10	540	R				From: 29-1967 Greylock St				NA			NA		09/08/2003
							To: 29-2192 Linton Lane									
(2189) Wakefield St	0.07	550	R				From: 29-2192 Linton Lane				NA			NA		09/08/2003
							To: 29-2190 Bridgehaven Ct									
(2189) Wakefield St	0.07	570	R				From: 29-2190 Bridgehaven Ct				NA			NA		09/08/2003
							To: 29-629 N, Vernon View Dr 29-629 S, Vernon View Dr									
(2189) Bushrod Rd	0.07	220	R				From: 29-629 N, Vernon View Dr 29-629 S, Vernon View Dr				NA			NA		09/08/2003
							To: 29-2196 Beatty Dr									
(2189) Bushrod Rd	0.08	130	R				From: 29-2196 Beatty Dr				NA			NA		09/08/2003
							To: 29-1968 Charles Augustine Dr									
(2189) Bushrod Rd	0.04	40	R				From: 29-1968 Charles Augustine Dr				NA			NA		09/08/2003
							To: Dead End									
(2190) Bridgehaven Ct	0.11	150	R				From: 29-2189 Wakefield St				NA			NA		09/08/2003
							To: Cul-de-Sac									
(2191) Dresden Ct	0.05	100	R				From: 29-2161 Doyle Dr				NA			NA		09/15/2003
							To: Cul-de-Sac									
(2192)	0.16	NA					From: Cul-de-Sac				NA			NA		
							To: 29-2193 Prices Lane									
(2192)	0.06	190	R				From: 29-2193 Prices Lane				NA			NA		09/08/2003
							To: 29-1964 Westfield St									
(2192)	0.06	180	R				From: 29-1964 Westfield St				NA			NA		09/08/2003
							To: 29-2189 Wakefield St									
(2192)	0.07	570	R				From: 29-2189 Wakefield St				NA			NA		09/08/2003
							To: 29-1965									
(2192)	0.07	1100	R				From: 29-1965				NA			NA		09/08/2003
							To: 29-2052									
(2192)	0.03	1100	R				From: 29-2052				NA			NA		09/08/2003
							To: Dead End; Gap									
(2192)	0.06	1400	R				From: Dead End; Gap				NA			NA		09/08/2003
							To: 29-2800 Toll Bridge Ct									
(2192)	0.10	1700	R				From: 29-2800 Toll Bridge Ct				NA			NA		09/08/2003
							To: 29-4246 Sword Lane									
(2192)	0.03	1500	R				From: 29-4246 Sword Lane				NA			NA		09/08/2003
							To: 29-4344 Hoover Lane									
(2192)	0.06	1800	R				From: 29-4344 Hoover Lane				NA			NA		09/08/2003
							To: 29-4245 Leo Lane									
(2192)	0.03	2200	R				From: 29-4245 Leo Lane				NA			NA		09/08/2003
							To: 29-627 Elkin & Riverside									
(2193) Prices Lane	0.15	180	R				From: 29-1967				NA			NA		09/10/2003
							To: 29-2192									

Virginia Department of Transportation  
Traffic Engineering Division  
2007  
Annual Average Daily Traffic Volume Estimates By Section of Route  
Fairfax Maintenance Area

Route	Length	AADT	QA	4Tire	Bus	Truck				QC	K Factor	QK	Dir Factor	AAWDT	QW	Year
						2Axle	3+Axle	1Trail	2Trail							
<b>Fairfax County</b>																
(2193) Prices Lane	0.14	470	R				From: 29-2192				NA			NA		09/10/2003
							To: 29-629 Vernon View Dr									
(2194) Empress Ct	0.10	90	R				From: 29-2162 Doter Dr				NA			NA		09/15/2003
							To: 29-2153 Boulevard Dr									
(2195) River Farm Dr	0.08	180	R				From: 29-629 Vernon View Dr				NA			NA		09/10/2003
							To: 29-2196 Beatty Dr									
(2195) River Farm Dr	0.08	180	R				From: 29-2196 Beatty Dr				NA			NA		09/10/2003
							To: 29-1968 Charles Augustine Dr									
(2195) River Farm Dr	0.06	170	R				From: 29-1968 Charles Augustine Dr				NA			NA		09/10/2003
							To: Dead End									
(2196) Beatty Dr	0.21	130	R				From: 29-2195 River Farm Dr				NA			NA		09/10/2003
							To: 29-2189 Bushrod Rd									
(2197) Midday Lane	0.09	210	R				From: 29-2164 Evening Lane				NA			NA		09/23/2003
							To: 29-2198 Daybreak Ct									
(2197) Midday Lane	0.30	140	R				From: 29-2198 Daybreak Ct				NA			NA		09/25/2003
							To: 29-2164 Evening Lane									
(2197) Midday Lane	0.07	210	R				From: 29-2164 Evening Lane				NA			NA		09/18/2003
							To: 29-3348 Shannon Ct									
(2197) Midday Lane	0.09	280	R				From: 29-3348 Shannon Ct				NA			NA		09/25/2003
							To: 29-3347 Courtland Rd									
(2197) Midday Lane	0.07	350	R				From: 29-3347 Courtland Rd				NA			NA		09/28/2003
							To: 29-626 Sherwood Hall Lane									
(2197) Midday Lane	0.20	870	R				From: 29-626 Sherwood Hall Lane				NA			NA		09/28/2003
							To: 29-3749 Wilkinson Place									
(2197) Midday Lane	0.07	220	R				From: 29-3749 Wilkinson Place				NA			NA		09/25/2003
							To: 29-3320 Nordok Place									
(2197) Midday Lane	0.10	120	R				From: 29-3320 Nordok Place				NA			NA		09/25/2003
							To: Dead End									
(2198) Daybreak Ct	0.05	60	R				From: 29-2197 Midday Lane				NA			NA		09/24/2003
							To: Cul-de-Sac									
(2199) Custis St	0.04	40	R				From: Dead End				NA			NA		01/13/2004
							To: 29-2112									
(2199) Custis St	0.06	90	R				From: 29-2112				NA			NA		01/13/2004
							To: Dead End									
(2200)	0.08	100	R				From: E Blvd US Govt				NA			NA		01/13/2004
							To: Cul-de-Sac									
(2201) Brook Hills Dr	0.25	70	R				From: 29-2864 Ravensworth Rd				NA			NA		1986
							To: 29-2864 Ravensworth Rd									
(2202) Greenfield Rd	0.07	350	R				From: 29-2864 Ravensworth Rd				NA			NA		1986
							To: 29-2203 Phillip Rd									
(2202) Greenfield Rd	0.03	20	R				From: 29-2203 Phillip Rd				NA			NA		1986
							To: Dead End									

Virginia Department of Transportation  
Traffic Engineering Division  
2007  
Annual Average Daily Traffic Volume Estimates By Section of Route  
Fairfax Maintenance Area

Route	Length	AADT	QA	4Tire	Bus	-----Truck-----				QC	K Factor	QK	Dir Factor	AAWDT	QW	Year	
						2Axle	3+Axle	1Trail	2Trail								
<b>Fairfax County</b>																	
(2203) Philip Rd	0.17	190	R											NA	NA	1986	
(2203) Philip Rd	0.08	190	R											NA	NA	1986	
(2203) Philip Rd	0.05	340	R											NA	NA	1986	
(2204) Kenwood Dr	0.23	110	R											NA	NA	1986	
(2205) Overlook Pl	0.10	230	R											NA	NA	1986	
(2206) Shenandoah Ave	0.05	170	R											NA	NA	1986	
(2206) Shenandoah Ave	0.03	150	R											NA	NA	1986	
(2206) Shenandoah Ave	0.08	170	R											NA	NA	1986	
(2206) Shenandoah Ave	0.03	30	R											NA	NA	1986	
(2207) Blue Ridge Ave	0.15	210	R											NA	NA	1986	
(2207) Blue Ridge Ave	0.03	30	R											NA	NA	1986	
(2208) Piedmont Pl	0.04	40	R											NA	NA	1986	
(2209) Richard Pl	0.05	45	R											NA	NA	07/08/2002	
(2210) Lee Pl	0.02	30	R											NA	NA	07/18/2002	
(2211) Rose Lane	0.26	1100	G	98%	1%	1%	0%	0%	0%	C	0.095	F	0.570	1200	G	2007	
(2211) Rose Lane	0.07	1100	R											NA	NA	07/18/2002	
(2211) Rose Lane	0.07	940	R											NA	NA	07/18/2002	
(2211) Rose Lane	0.10	810	G											NA	810	G	2007
(2211) Rose Lane	0.10	1000	R											NA	NA	07/15/2002	
(2211) Rose Lane	0.17	850	R											NA	NA	07/15/2002	
(2211) Rose Lane	0.20	470	R											NA	NA	07/15/2002	
(2212) Ridge Rd	0.15	1000	R											NA	NA	07/05/2002	

Virginia Department of Transportation  
Traffic Engineering Division  
2007  
Annual Average Daily Traffic Volume Estimates By Section of Route  
Fairfax Maintenance Area

Route	Length	AADT	QA	4Tire	Bus	-----Truck-----				QC	K Factor	QK	Dir Factor	AAWDT	QW	Year
						2Axle	3+Axle	1Trail	2Trail							
<b>Fairfax County</b>																
(2212) Ridge Rd	0.12	410	R			From: 29-2496 Kenneth Dr					NA			NA		07/15/2002
(2212) Ridge Rd	0.17	360	R			From: 29-2293 Murray Lane					NA			NA		07/15/2002
(2212) Ridge Rd	0.10	380	R			From: 29-2299					NA			NA		07/15/2002
(2213) Marguerite Ct	0.09	80	R			From: 29-2998 Murray Ct					NA			NA		1997
(2214) Bradford Dr	0.20	400	R			From: 29-620 Braddock Rd					NA			NA		1986
(2214) Bradford Dr	0.05	230	R			From: 29-2205 Overlook Pl					NA			NA		1986
(2214) Bradford Dr	0.23	80	R			From: 29-2206 Shenandoah Ave					NA			NA		1986
(2214) Bradford Dr	0.11	60	R			From: Dead End; Gap					NA			NA		1986
(2214) Bradford Dr	0.08	130	R			From: 29-3071 Joseph Ct					NA			NA		1986
(2214) Bradford Dr	0.03	480	R			From: 29-2782					NA			NA		1986
(2215) Rapidan Pl	0.04	30	R			From: 29-2206 Shenandoah Ave					NA			NA		1986
(2216) Rappahannock Pl	0.04	40	R			From: Dead End					NA			NA		1986
(2217)	0.61	160	R			From: 29-712 Old Columbia Pike					NA			NA		01/11/2006
(2218) Marionet St	0.10	180	R			From: 29-2219 Overlook Dr					NA			NA		01/11/2006
(2218) Marionet St	0.10	200	R			From: 29-2220					NA			NA		01/11/2006
(2219) Overlook Dr	0.16	270	R			From: 29-620 Braddock Rd					NA			NA		01/11/2006
(2219) Overlook Dr	0.10	220	R			From: 29-2218 Marionet St					NA			NA		01/11/2006
(2219) Overlook Dr	0.19	260	R			From: 29-2907 Emory St					NA			NA		01/11/2006
(2220)	0.16	190	R			From: 29-2218 Marionet St					NA			NA		1997
(2220)	0.08	220	R			From: 29-2906					NA			NA		1997
(2220)	0.19	310	R			From: 29-620 Braddock Rd					NA			NA		1997
(2220)	0.11	270	R			From: 29-2221 Park Rd					NA			NA		1997
						To: 29-740 N, Brookside Dr										



Virginia Department of Transportation  
Traffic Engineering Division  
2007  
Annual Average Daily Traffic Volume Estimates By Section of Route  
Fairfax Maintenance Area

Route	Length	AADT	QA	4Tire	Bus	-----Truck-----				QC	K Factor	QK	Dir Factor	AAWDT	QW	Year
						2Axle	3+Axle	1Trail	2Trail							
<b>Fairfax County</b>																
(2220)	0.08	60	R			From: 29-740 S, Brookside Dr					NA		NA			1997
						To: Dead End										
(2221) Park Rd	0.21	150	R			From: Dead End					NA		NA			1997
						To: 29-2220										
(2221) Park Rd	0.22	300	R			From: 29-2220					NA		NA			1997
						To: 29-620 Braddock Rd										
(2222)	0.23	50	R			From: Dead End					NA		NA			1997
						To: 0.23 ME Dead End										
(2222)	0.19	260	R			From: 29-650 Annandale Rd					NA		NA			1997
						To: 29-3292 Lincolnshire St										
(2223) Malcolm Ct	0.09	110	R			From: Dead End					NA		NA			1997
						To: 29-854										
(2223) Malcolm Ct	0.29	230	R			From: 29-854					NA		NA			1997
						To: 29-6045 Rust Rd										
(2223) Malcolm Ct	0.03	250	R			From: 29-6045 Rust Rd					NA		NA			1997
						To: 29-865										
(2224) Davian Dr	0.08	2700	R			From: 29-2249 Medford Dr					NA		NA			1986
						To: 29-2909 Park Lane										
(2224) Davian Dr	0.18	2800	R			From: 29-2909					NA		NA			1986
						To: 29-2864 Ravensworth Rd										
(2225)	0.12	340	R			From: 29-971					NA		NA			07/15/2002
						To: 29-2226 Mason Lane										
(2225)	0.23	380	R			From: 29-2226 Mason Lane					NA		NA			07/15/2002
						To: Dead End; Gap										
(2225)	0.02	10	R			From: Dead End; Gap					NA		NA			1997
						To: 29-2892 Add Dr										
(2225)	0.05	170	R			From: 29-2892 Add Dr					NA		NA			1997
						To: 29-2498 Brad St										
(2226) Mason Lane	0.15	450	R			From: 29-2225					NA		NA			07/17/2002
						To: 29-649 Annandale Rd										
(2227) Hemlock Dr	0.07	950	R			From: 29-650 Gallows Rd					NA		NA			07/17/2002
						To: 29-2229; 29-9625										
(2227) Hemlock Dr	0.09	510	R			From: 29-2229; 29-9625					NA		NA			07/15/2002
						To: 29-2228 Laurel Ct										
(2227) Hemlock Dr	0.13	460	R			From: 29-2228 Laurel Ct					NA		NA			07/15/2002
						To: 29-2264 Holmes Run Dr										
(2227) Hemlock Dr	0.07	290	R			From: 29-2264 Holmes Run Dr					NA		NA			07/15/2002
						To: 29-2267 Holly Berry Ct										
(2228) Laurel Ct	0.04	60	R			From: Dead End					NA		NA			1997
						To: 29-2227 Hemlock Dr										
(2229) Sycamore Dr	0.20	450	R			From: 29-2264 Holmes Run Dr					NA		NA			07/17/2002
						To: 29-2227; 29-9625										

Virginia Department of Transportation  
Traffic Engineering Division  
2007  
Annual Average Daily Traffic Volume Estimates By Section of Route  
Fairfax Maintenance Area

Route	Length	AADT	QA	4Tire	Bus	Truck				QC	K Factor	QK	Dir Factor	AAWDT	QW	Year
						2Axle	3+Axle	1Trail	2Trail							
<b>Fairfax County</b>																
(2230) Sipes Lane	0.20	240	R				From: 29-2231 Pine Dr				NA			NA		1986
							To: 29-617 Backlick Rd									
(2231) Pine Dr	0.10	130	R				From: Dead End				NA			NA		1986
							To: 29-2230 Sipes Lane									
(2231) Pine Dr	0.17	220	R				From: 29-617 Backlick Rd				NA			NA		1986
							To: SR 236 W; 29-907									
(2232) Frontage Rd	0.05	1200	R				From: 29-2235				NA			NA		12/14/2006
							To: SR 236 E; 29-651									
(2232) Frontage Rd	0.21	250	R				From: 29-2235				NA			NA		12/14/2006
							To: 29-2235									
(2233) Walker St	0.27	290	R				From: 29-651 Guinea Rd				NA			NA		1986
							To: 29-2540 Doveville Lane									
(2234) Littleton St	0.10	500	R				From: 29-2235				NA			NA		1986
							To: 29-651 Guinea Rd									
(2234) Littleton St	0.24	130	R				From: SR 236 Little River Tpke				NA			NA		01/23/2006
							To: 29-2232 Frontage Rd									
(2235)	0.03	980	R				From: 29-2233 Walker St				NA			NA		1986
							To: 29-2234 Littleton St									
(2235)	0.07	830	R				From: 29-651 Guinea Rd				NA			NA		1986
							To: 29-4938 Yerkes Pl									
(2235)	0.10	720	R				From: 29-4934 Ann Fitz Hugh Dr				NA			NA		1986
							To: 29-2578 Old Hickory Rd									
(2235)	0.33	270	R				From: 29-2661				NA			NA		1986
							To: 29-4666 Turkey Creek Ct									
(2235)	0.05	3400	R				From: 29-4667 Necostin Way				NA			NA		1986
							To: 29-2473 Chapel Dr									
(2235)	0.02	3400	R				From: 29-4927 Mary Lee Lane				NA			NA		1986
							To: 29-4926 Kenwyn Ct									
(2235)	0.11	6000	R				From: 29-1029				NA			NA		1986
							To: 29-650 Gallows Rd									
(2235)	0.09	2700	R				From: 29-2238 Michael Ct				NA			NA		07/15/2002
							To: 29-2238 Michael Ct									

Virginia Department of Transportation  
Traffic Engineering Division  
2007  
Annual Average Daily Traffic Volume Estimates By Section of Route  
Fairfax Maintenance Area

Route	Length	AADT	QA	4Tire	Bus	Truck				QC	K Factor	QK	Dir Factor	AAWDT	QW	Year
						2Axle	3+Axle	1Trail	2Trail							
<b>Fairfax County</b>																
(2236)	0.06	410	R											NA	07/15/2002	
						From: 29-2238 Michael Ct										
						To: 29-2237 John Ct										
(2236)	0.12	370	R											NA	07/15/2002	
						From: 29-2290 Crest Dr										
(2236)	0.05	340	R											NA	07/15/2002	
						From: 29-2291 Coker Pl										
(2236)	0.03	240	R											NA	07/15/2002	
						From: 29-2292										
(2236)	0.13	210	R											NA	07/15/2002	
						From: 29-2289; 29-2294										
(2237) John Ct	0.05	50	R											NA	1997	
						From: Dead End										
						To: 29-2236										
(2238) Michael Ct	0.05	48	R											NA	1997	
						From: Dead End										
						To: 29-2236										
(2239)	0.26	300	R											NA	1997	
						From: Cul-de-Sac										
(2239)	0.14	300	R											NA	1997	
						From: 29-2240 Crossman St										
(2239)	0.05	600	R											NA	07/17/2002	
						From: SR 244; 29-4014										
(2239)	0.11	1000	R											NA	07/17/2002	
						From: 29-4015 Lainey Ct										
(2240) Crossman St	0.07	60	R											NA	1997	
						From: 0.07 MW 29-3041 S										
(2240) Crossman St	0.05	100	R											NA	1997	
						From: 29-3041 S, Wynnwood Dr										
						To: 29-3041 N, Wynnwood Dr										
(2240) Crossman St	0.02	140	R											NA	1997	
						From: 0.05 ME 29-3041										
						To: 29-2239										
(2241)	0.28	1700	R											NA	1991	
						From: 29-2246 Cherokee Ave										
(2241)	0.64	1500	R											NA	1991	
						From: 29-2244										
						To: SR 236 Little River Tpke										
(2242)	0.14	50	R											NA	1986	
						From: Dead End										
(2242)	0.11	1100	R											NA	1986	
						From: 29-2246 Cherokee Ave										
						To: 29-2241 Gap Terminus										
(2242)	0.16	430	R											NA	1986	
						From: Dead End; Gap Terminus										
(2242)	0.18	NA												NA		
						From: 29-868										
						To: Dead End										
(2243)	0.18	870	R											NA	1986	
						From: 29-620 Braddock Rd										
(2243)	0.12	770	R											NA	1986	
						From: 29-933 Edwards St										
						To: 29-1856 Martin St										

Virginia Department of Transportation  
Traffic Engineering Division  
2007  
Annual Average Daily Traffic Volume Estimates By Section of Route  
Fairfax Maintenance Area

Route	Length	AADT	QA	4Tire	Bus	Truck				QC	K Factor	QK	Dir Factor	AAWDT	QW	Year
						2Axle	3+Axle	1Trail	2Trail							
<b>Fairfax County</b>																
(2243)	0.34	580	R								NA			NA		1986
(2243)	0.07	40	R								NA			NA		1986
(2244)	0.66	1800	R								NA			NA		1991
(2244)	0.16	130	R								NA			NA		1986
(2244)	0.09	70	R								NA			NA		1986
(2244)	0.04	10	R								NA			NA		1986
(2245) Pima St	0.10	180	R								NA			NA		1986
(2245) Pima St	0.08	80	R								NA			NA		1986
(2246) Cherokee Ave	0.78	3800	G	97%	1%	1%	1%	0%	0%	F	0.098	F	0.54	4100	G	2007
(2246) Cherokee Ave	0.98	1900	G	97%	1%	1%	1%	0%	0%	C	0.112	F	0.615	2000	G	2007
(2247) Navaho Dr	0.22	180	R								NA			NA		1986
(2247) Navaho Dr	0.10	70	R								NA			NA		1986
(2248) Elmdale Rd	0.50	1600	R								NA			NA		01/11/2006
(2249) Medford Dr	0.04	2900	R								NA			NA		1986
(2249) Medford Dr	0.02	3000	R								NA			NA		1986
(2249) Medford Dr	0.05	3100	R								NA			NA		1986
(2249) Medford Dr	0.04	2100	R								NA			NA		1986
(2249) Medford Dr	0.05	1700	R								NA			NA		1986
(2249) Medford Dr	0.09	1900	R								NA			NA		1986
(2249) Medford Dr	0.02	1900	R								NA			NA		1986
(2249) Medford Dr	0.08	2000	R								NA			NA		1986
(2249) Medford Dr	0.02	2000	R								NA			NA		1986
(2249) Medford Dr	0.07	2000	R								NA			NA		1986

Virginia Department of Transportation  
Traffic Engineering Division  
2007  
Annual Average Daily Traffic Volume Estimates By Section of Route  
Fairfax Maintenance Area

Route	Length	AADT	QA	4Tire	Bus	-----Truck-----				QC	K Factor	QK	Dir Factor	AAWDT	QW	Year
						2Axle	3+Axle	1Trail	2Trail							
<b>Fairfax County</b>																
(2249) Medford Dr	0.07	2300	R													1986
(2249) Medford Dr	0.14	5700	R													1986
(2249) Medford Dr	0.01	4000	R													01/20/2006
(2250) Stanford Cir	0.02	40	R													1997
(2251) Lakeview Dr	0.06	110	R													1997
(2252) Whispering Lane	0.73	470	G	96%	1%	2%	1%	0%	0%	F	0.115	F	0.607	510	G	2007
(2252) Lakeview Dr	1.14	530	G	96%	1%	2%	1%	0%	0%	C	0.105	F	0.702	580	G	2007
(2252)	0.05	810	R													1997
(2252)	0.07	970	R													1997
(2252)	0.14	530	R													1997
(2252)	0.10	350	R													1997
(2252)	0.14	490	R													1997
(2253)	0.22	170	R													1997
(2254) Lakeview Ter	0.13	110	R													1997
(2255) Aqua Terrace	0.03	1500	G	96%	1%	2%	1%	0%	0%	F	0.098	F	0.536	1600	G	2007
(2255) Fairfax Parkway	0.06	2300	R													07/17/2002
(2256) Frontage Rd	0.12	70	R													07/17/2002
(2256) Frontage Rd	0.09	40	R													1986
(2257) Burton Ci	0.07	70	R													1997
(2258) Dockser Ter	0.12	260	R													1997
(2259)	0.03	90	R													1997

Virginia Department of Transportation  
Traffic Engineering Division  
2007  
Annual Average Daily Traffic Volume Estimates By Section of Route  
Fairfax Maintenance Area

Route	Length	AADT	QA	4Tire	Bus	Truck				QC	K Factor	QK	Dir Factor	AAWDT	QW	Year
						2Axle	3+Axle	1Trail	2Trail							
<b>Fairfax County</b>																
(2259)	0.03	80	R				From: 29-2258 Dockser Ter				NA		NA		1997	
							To: Dead End									
(2260) Quaint Acre Cir	0.08	80	R				From: Dead End				NA		NA		1997	
							To: 29-2252 Lakeview Dr									
(2261) Tallwood Ter	0.30	300	R				From: 29-2252 Lakeview Dr; Whispering Lane				NA		NA		07/17/2002	
							To: 29-2263 Jay Miller Dr									
(2262) Woodland Cir	0.04	80	R				From: Dead End				NA		NA		1997	
							To: 29-2263 Jay Miller Dr									
(2262) Woodland Cir	0.08	610	R				From: 29-2263 Jay Miller Dr				NA		NA		07/17/2002	
							To: 29-2252 Whispering Lane									
(2263) Jay Miller Dr	0.15	930	R				From: 29-2262 Woodland Cir				NA		NA		07/17/2002	
							To: 29-2252 S, Whispering Lane									
(2263) Jay Miller Dr	0.29	480	R				From: 29-2252 S, Whispering Lane				NA		NA		1986	
							To: 29-2261 Tallwood Ter									
(2263) Jay Miller Dr	0.06	870	R				From: 29-2261 Tallwood Ter				NA		NA		07/17/2002	
							To: 29-2252 N, Lakeview Dr									
(2264) Holmes Run Dr	0.10	3200	R				From: 29-650 Gallows Rd				NA		NA		07/15/2002	
							To: 29-2229 Sycamore Dr									
(2264) Holmes Run Dr	0.03	1800	R				From: 29-2229 Sycamore Dr				NA		NA		07/15/2002	
							To: 29-2266									
(2264) Holmes Run Dr	0.06	1700	R				From: 29-2266				NA		NA		07/15/2002	
							To: 29-2267 Holly Berry Ct									
(2264) Holmes Run Dr	0.03	590	R				From: 29-2267 Holly Berry Ct				NA		NA		07/15/2002	
							To: 29-2265 Holly Ct									
(2264) Holmes Run Dr	0.19	480	R				From: 29-2265 Holly Ct				NA		NA		07/15/2002	
							To: 29-2227 Hemlock Dr									
(2264) Holmes Run Dr	0.08	400	R				From: 29-2227 Hemlock Dr				NA		NA		07/15/2002	
							To: 29-2278 Elm Ter									
(2264) Holmes Run Dr	0.04	250	R				From: 29-2278 Elm Ter				NA		NA		07/17/2002	
							To: 29-2279 Executive Ave									
(2265) Holly Ct	0.09	100	R				From: Dead End				NA		NA		1997	
							To: 29-2264 Holmes Run Dr									
(2266)	0.10	150	R				From: Dead End				NA		NA		1997	
							To: 29-2264 Holmes Run Dr									
(2267) Holly Berry Ct	0.07	2000	R				From: 29-2264 Holmes Run Dr				NA		NA		07/17/2002	
							To: 29-6030 Freehollow Dr									
(2267) Holly Berry Ct	0.42	570	R				From: 29-6030 Freehollow Dr				NA		NA		1997	
							To: 29-2227 Hemlock Dr									
(2267) Holly Berry Ct	0.06	90	R				From: 29-2227 Hemlock Dr				NA		NA		1997	
							To: Cul-de-Sac									
(2268)	0.04	70	R				From: Dead End				NA		NA		1997	
							To: 29-2270; 29-2948									
(2268)	0.05	930	R				From: 29-2270; 29-2948				NA		NA		07/17/2002	
							To: 29-2269 Village Ct									

Virginia Department of Transportation  
Traffic Engineering Division  
2007  
Annual Average Daily Traffic Volume Estimates By Section of Route  
Fairfax Maintenance Area

Route	Length	AADT	QA	4Tire	Bus	Truck				QC	K Factor	QK	Dir Factor	AAWDT	QW	Year
						2Axle	3+Axle	1Trail	2Trail							
<b>Fairfax County</b>																
(2268)	0.06	880	R											NA		01/03/2006
(2269) Village Ct	0.05	100	R											NA		1997
(2270) Meadow Ct	0.04	80	R											NA		1997
(2271)	0.14	170	R											NA		07/17/2002
(2271)	0.10	250	R											NA		07/17/2002
(2272) Willow Tree Lane	0.10	970	R											NA		07/17/2002
(2273) Old Farm Rd	0.10	120	R											NA		07/17/2002
(2273) Farm Hill Dr	0.05	90	G	94%	2%	4%	0%	1%	0%	C	0.143	F	0.833	100	G	2007
(2273)	0.23	130	R											NA		07/17/2002
(2274) Crosswoods Cir	0.08	630	R											NA		07/17/2002
(2274) Crosswoods Cir	0.07	680	R											NA		07/17/2002
(2274) Crosswoods Cir	0.11	910	R											NA		07/17/2002
(2274) Crosswoods Cir	0.03	1200	R											NA		07/18/2002
(2274) Crosswoods Cir	0.09	1300	R											NA		07/17/2002
(2274) Crosswoods Cir	0.09	1100	R											NA		07/17/2002
(2274) Crosswoods Cir	0.06	520	R											NA		1997
(2274) Crosswoods Cir	0.08	410	R											NA		1997
(2274) Crosswoods Cir	0.08	280	R											NA		1997
(2274) Crosswoods Cir	0.14	310	R											NA		1997
(2274) Crosswoods Cir	0.10	530	R											NA		1997
(2274) Crosswoods Cir	0.08	480	R											NA		1997
(2274) Crosswoods Cir	0.06	280	R											NA		1997
(2274) Crosswoods Cir	0.23	330	R											NA		1997

Virginia Department of Transportation  
Traffic Engineering Division  
2007  
Annual Average Daily Traffic Volume Estimates By Section of Route  
Fairfax Maintenance Area

Route	Length	AADT	QA	4Tire	Bus	-----Truck-----				QC	K Factor	QK	Dir Factor	AAWDT	QW	Year
						2Axle	3+Axle	1Trail	2Trail							
<b>Fairfax County</b>																
(2275) Lorene Lane	0.05	60	R								NA			NA		07/17/2002
(2276) Dearborn Dr	0.59	1700	G	97%	1%	1%	0%	0%	0%	C	0.097	F	0.503	1800	G	2007
(2276) Waterway Dr	1.04	1400	G	97%	1%	1%	0%	0%	0%	F	0.093	F	0.618	1500	G	2007
(2276) Waterway Dr	0.11	210	R								NA			NA		07/18/2002
(2277)	0.15	100	R								NA			NA		07/18/2002
(2278) Elm Ter	0.12	340	R								NA			NA		07/18/2002
(2278) Elm Ter	0.03	250	R								NA			NA		07/18/2002
(2278) Elm Ter	0.04	390	R								NA			NA		07/18/2002
(2279) Executive Ave	0.18	370	R								NA			NA		07/18/2002
(2279) Executive Ave	0.10	540	R								NA			NA		07/18/2002
(2279) Executive Ave	0.13	220	R								NA			NA		07/18/2002
(2280) Poplar Tree Lane	0.05	90	R								NA			NA		1997
(2281) Cypress Dr	0.13	120	R								NA			NA		1997
(2282) Lakewood Dr	0.08	740	R								NA			NA		07/18/2002
(2282) Lakewood Dr	0.10	380	R								NA			NA		07/18/2002
(2282) Lakewood Dr	0.15	630	R								NA			NA		07/18/2002
(2282) Lakewood Dr	0.18	640	R								NA			NA		07/18/2002
(2283) Birchwood Rd	0.19	210	R								NA			NA		07/18/2002
(2283) Birchwood Rd	0.05	60	R								NA			NA		07/18/2002
(2284)	0.11	1200	R								NA			NA		07/18/2002
(2284)	0.10	290	R								NA			NA		07/18/2002
(2284)	0.12	270	R								NA			NA		07/18/2002



Virginia Department of Transportation  
Traffic Engineering Division  
2007  
Annual Average Daily Traffic Volume Estimates By Section of Route  
Fairfax Maintenance Area

Route	Length	AADT	QA	4Tire	Bus	Truck				QC	K Factor	QK	Dir Factor	AAWDT	QW	Year
						2Axle	3+Axle	1Trail	2Trail							
<b>Fairfax County</b>																
(2284)	0.04	470	R									NA		NA		07/22/2002
(2285) Dogwood Pl	0.05	100	R									NA		NA		1997
(2286) Maplewood Dr	0.01	1900	R									NA		NA		07/22/2002
(2286) Maplewood Dr	0.11	940	R									NA		NA		07/22/2002
(2286) Maplewood Dr	0.17	1300	R									NA		NA		07/22/2002
(2286) Maplewood Dr	0.03	1200	R									NA		NA		07/22/2002
(2286) Maplewood Dr	0.11	840	R									NA		NA		07/22/2002
(2287) Ashwood Pl	0.06	50	R									NA		NA		1997
(2288) Pinewood Ter	0.50	500	R									NA		NA		07/22/2002
(2289) Valleycrest Blvd	0.18	740	R									NA		NA		07/22/2002
(2289) Valleycrest Blvd	0.17	570	R									NA		NA		07/22/2002
(2289) Valleycrest Blvd	0.10	300	R									NA		NA		07/22/2002
(2289) Valleycrest Blvd	0.05	450	R									NA		NA		07/22/2002
(2289) Valleycrest Blvd	0.07	40	R									NA		NA		1997
(2290) Crest Dr	0.06	80	R									NA		NA		07/22/2002
(2290) Crest Dr	0.12	150	R									NA		NA		07/22/2002
(2291) Coker Pl	0.05	60	R									NA		NA		1997
(2292)	0.01	0	R									NA		NA		1986
(2292)	0.10	140	R									NA		NA		07/23/2002
(2293) Murray Lane	0.11	870	R									NA		NA		07/23/2002
(2293) Murray Lane	0.71	1200	G	97%	1%	1%	0%	0%	0%	C	0.103	F	0.516	1300	G	2007
(2293)	0.07	690	R									NA		NA		07/22/2002

Virginia Department of Transportation  
Traffic Engineering Division  
2007  
Annual Average Daily Traffic Volume Estimates By Section of Route  
Fairfax Maintenance Area

Route	Length	AADT	QA	4Tire	Bus	-----Truck-----				QC	K Factor	QK	Dir Factor	AAWDT	QW	Year
						2Axle	3+Axle	1Trail	2Trail							
<b>Fairfax County</b>																
(2293)	0.05	750	R											NA		07/22/2002
(2293)	0.13	680	R											NA		07/22/2002
(2293)	0.07	510	R											NA		07/22/2002
(2293)	0.09	540	R											NA		07/22/2002
(2293)	0.10	150	R											NA		1997
(2294) Marvin St	0.17	120	R											NA		07/23/2002
(2295)	0.04	480	R											NA		07/23/2002
(2295)	0.13	350	R											NA		07/23/2002
(2295)	0.06	320	R											NA		07/23/2002
(2295) Wayne Dr	0.40	1400	G	98%	1%	1%	0%	0%	0%	C	0.095	F	0.702	1600	G	2007
(2295)	0.08	440	R											NA		1997
(2295)	0.07	330	R											NA		1997
(2295)	0.03	70	R											NA		1997
(2296) Cynthia Ct	0.08	110	R											NA		1997
(2297)	0.19	130	R											NA		1997
(2298) Sanford Ct	0.10	130	R											NA		1997
(2298) Sanford Ct	0.11	130	R											NA		1997
(2299)	0.17	260	R											NA		1997
(2299)	0.07	350	R											NA		1997
(2299)	0.07	410	R											NA		1997
(2299)	0.10	530	R											NA		07/23/2002
(2300) Faber Ct	0.05	320	R											NA		07/23/2002

Virginia Department of Transportation  
Traffic Engineering Division  
2007  
Annual Average Daily Traffic Volume Estimates By Section of Route  
Fairfax Maintenance Area

Route	Length	AADT	QA	4Tire	Bus	Truck				QC	K Factor	QK	Dir Factor	AAWDT	QW	Year
						2Axle	3+Axle	1Trail	2Trail							
<b>Fairfax County</b>																
(2301) Westfall Pl	0.20	160	R				FR-712				NA		NA			1986
(2302) Regent Lane	0.10	240	R				29-2304 Wayne Rd				NA		NA			07/23/2002
(2303) Westlawn Dr	0.15	1500	R				29-2304 Wayne Rd				NA		NA			07/23/2002
(2303) Westlawn Dr	0.07	600	R				29-2306 Westley Rd				NA		NA			07/23/2002
(2303) Westlawn Dr	0.17	580	R				29-1717 Barrett Rd				NA		NA			07/23/2002
(2303) Westlawn Dr	0.13	420	R				29-2307 Greenway Blvd				NA		NA			07/23/2002
(2303) Westlawn Dr	0.10	520	R				29-2309 Westlawn Pl				NA		NA			07/23/2002
(2304) Slade Run Rd	0.14	730	R				29-2310 Westcott Rd				NA		NA			07/23/2002
(2304) Slade Run Rd	0.08	910	R				29-2338 Hickory Hill Rd				NA		NA			07/23/2002
(2304)	0.03	2100	R				29-2339 Lee Park Ct				NA		NA			07/23/2002
(2304) Wayne Rd	0.12	1500	R				29-649 Annandale Rd				NA		NA			07/23/2002
(2304) Wayne Rd	0.08	1300	R				29-2343 Blundell Rd				NA		NA			11/01/2005
(2304) Wayne Rd	0.05	1600	R				29-2352 Kenfig Dr South				NA		NA			07/23/2002
(2304) Wayne Rd	0.09	1900	R				29-2978 Kenfig Pl				NA		NA			07/23/2002
(2304) Wayne Rd	0.06	2400	R				29-2336 Kenfig Dr				NA		NA			07/01/2002
(2304) Wayne Rd	0.05	2700	R				29-2350 Oak Ridge Rd				NA		NA			07/23/2002
(2304) Wayne Rd	0.07	4100	R				29-2305 Weston Rd				NA		NA			07/24/2002
(2304) Wayne Rd	0.07	1400	R				29-2303 Westlawn Dr				NA		NA			07/24/2002
(2304) Wayne Rd	0.14	1500	R				29-1713 Westmoreland Rd				NA		NA			07/24/2002
(2305) Weston Rd	0.18	820	R				29-2302 Regent Lane				NA		NA			07/24/2002
(2306) Westley Rd	0.08	710	R				US 50 Arlington Blvd; FR-712				NA		NA			07/24/2002
(2307) Greenway Blvd	0.05	310	R				29-2304 Wayne Rd				NA		NA			07/24/2002
(2307) Greenway Blvd	0.05	190	R				29-2306 Westley Rd				NA		NA			07/24/2002
(2307) Greenway Blvd	0.05	190	R				29-2305 Weston Rd				NA		NA			07/24/2002
(2307) Greenway Blvd	0.05	190	R				29-2303 Westlawn Dr				NA		NA			07/24/2002
(2307) Greenway Blvd	0.05	190	R				FR-712				NA		NA			07/24/2002
(2307) Greenway Blvd	0.05	190	R				29-2310 Westcott Rd				NA		NA			07/24/2002
(2307) Greenway Blvd	0.05	190	R				29-1713 Westmoreland Rd				NA		NA			07/24/2002

Virginia Department of Transportation  
Traffic Engineering Division  
2007  
Annual Average Daily Traffic Volume Estimates By Section of Route  
Fairfax Maintenance Area

Route	Length	AADT	QA	4Tire	Bus	-----Truck-----				QC	K Factor	QK	Dir Factor	AAWDT	QW	Year
						2Axle	3+Axle	1Trail	2Trail							
<b>Fairfax County</b>																
(2307) Greenway Blvd	0.07	550	R				From: 29-1713 Westmoreland Rd					NA		NA		07/24/2002
(2307) Greenway Blvd	0.06	400	R				To: 29-2303 Westlawn Dr					NA		NA		07/24/2002
(2307) Greenway Blvd	0.06	340	R				From: 29-1717 Barrett Rd					NA		NA		07/24/2002
(2307) Gouther Rd	0.13	340	N				To: Gouther Rd					NA		NA		07/24/2002
(2307) Gouther Rd	0.05	390	R				From: Greenway Blvd					NA		NA		07/24/2002
(2307) Gouther Rd	0.05	390	R				To: 29-2372 Graydon St					NA		NA		07/24/2002
(2308) Casemont Dr	0.11	10	R				From: 29-649 Annandale Rd					NA		NA		1997
(2308) Casemont Dr	0.05	210	R				To: Cul-de-Sac					NA		NA		1997
(2308) Casemont Dr	0.07	350	R				From: 0.11 MN Cul-de-Sac					NA		NA		1997
(2308) Casemont Dr	0.07	350	R				To: 29-2392 Moly Dr					NA		NA		07/24/2002
(2308) Casemont Dr	0.04	590	R				From: 29-1011 Beacon Lane					NA		NA		07/27/2002
(2309) Westlawn Pl	0.08	120	R				To: 29-703 Haycock Rd					NA		NA		1997
(2310) Westcott Rd	0.14	400	R				From: 29-2303 Westlawn Dr					NA		NA		1997
(2310) Westcott Rd	0.13	530	R				To: Dead End					NA		NA		1997
(2310) Westcott Rd	0.08	1200	R				From: 29-1717 W. Barrett Rd					NA		NA		07/24/2002
(2310) Westcott Rd	0.15	1000	R				To: 29-2307 Greenway Blvd					NA		NA		07/24/2002
(2310) Westcott Rd	0.15	1000	R				From: 29-1713 Westmoreland Rd					NA		NA		07/24/2002
(2310) Westcott Rd	0.15	1000	R				To: 29-2303 Westlawn Dr					NA		NA		07/24/2002
(2310) Barrett Rd	0.02	2900	R				From: 29-1717 E. Barrett Rd					NA		NA		07/24/2002
(2310) Barrett Rd	0.09	2000	R				To: 29-1717 E; Westcott Rd					NA		NA		07/24/2002
(2310) Barrett Rd	0.10	700	R				From: 29-649 Annandale Rd					NA		NA		07/25/2002
(2310) Barrett Rd	0.10	700	R				To: 29-1838 N. Dashiell Rd					NA		NA		07/25/2002
(2310) Barrett Rd	0.08	100	R				From: 29-1839 N. Cofer Rd					NA		NA		1997
(2310) Barrett Rd	0.02	50	R				To: 29-1840 Holloway Rd					NA		NA		1997
(2310) Barrett Rd	0.14	190	R				From: Dead End; Gap					NA		NA		1997
(2310) Barrett Rd	0.07	400	R				To: 29-1839 S. Cofer Rd					NA		NA		1997
(2310) Barrett Rd	0.07	1000	R				From: 29-1838 S. Dashiell Rd					NA		NA		1997
(2311) Buffalo Ridge Rd	0.08	60	R				To: 29-708 Kerns Rd					NA		NA		1997
(2311) Buffalo Ridge Rd	0.08	60	R				From: Dead End					NA		NA		1997
(2311) Buffalo Ridge Rd	0.08	60	R				To: 29-1736 Castle Rd					NA		NA		1997

Virginia Department of Transportation  
Traffic Engineering Division  
2007  
Annual Average Daily Traffic Volume Estimates By Section of Route  
Fairfax Maintenance Area

Route	Length	AADT	QA	4Tire	Bus	Truck				QC	K Factor	QK	Dir Factor	AAWDT	QW	Year
						2Axle	3+Axle	1Trail	2Trail							
<b>Fairfax County</b>																
(2312)	0.03	60	R											NA		07/25/2002
(2312)	0.12	1900	R											NA		07/25/2002
(2312)	0.14	650	R											NA		07/25/2002
(2312)	0.11	390	R											NA		07/25/2002
(2312)	0.03	50	R											NA		07/25/2002
(2313) Berkeley St	0.10	550	R											NA		07/25/2002
(2314) Nicholson St	0.05	20	R											NA		1997
(2314) Nicholson St	0.05	670	R											NA		07/25/2002
(2314) Nicholson St	0.09	870	R											NA		07/25/2002
(2314) Nicholson St	0.02	780	R											NA		07/25/2002
(2314) Nicholson St	0.08	1100	R											NA		07/25/2002
(2314) Nicholson St	0.09	650	R											NA		07/25/2002
(2315) Ichabod Pl	0.09	90	R											NA		1997
(2316)	0.14	170	R											NA		07/25/2002
(2317)	0.16	320	R											NA		1997
(2317)	0.06	230	R											NA		1997
(2317)	0.08	70	R											NA		1997
(2318) Highland Ave	0.03	940	R											NA		07/25/2002
(2318) Highland Ave	0.07	980	R											NA		07/25/2002
(2318) Highland Ave	0.06	1000	R											NA		07/25/2002
(2318) Highland Ave	0.19	1400	R											NA		07/25/2002
(2319) Willow St	0.10	270	R											NA		07/25/2002

Virginia Department of Transportation  
Traffic Engineering Division  
2007  
Annual Average Daily Traffic Volume Estimates By Section of Route  
Fairfax Maintenance Area

Route	Length	AADT	QA	4Tire	Bus	-----Truck-----				QC	K Factor	QK	Dir Factor	AAWDT	QW	Year
						2Axle	3+Axle	1Trail	2Trail							
<b>Fairfax County</b>																
(2320) Galway Pl	0.07	250	R											NA		07/25/2002
(2321) Romney St	0.08	220	R											NA		07/25/2002
(2321) Romney St	0.08	780	R											NA		07/25/2002
(2322)	0.05	60	R											NA		1997
(2322)	0.14	180	R											NA		1997
(2322)	0.11	220	R											NA		1997
(2322)	0.14	280	R											NA		1997
(2322)	0.07	40	R											NA		1997
(2324) John Marshall Dr	0.14	8900	G	97%	1%	1%	0%	0%	0%	C	0.084	F	0.582	9700	G	2007
(2325) Peyton Randolph Dr	0.10	1300	R											NA		1987
(2325) Peyton Randolph Dr	0.09	9600	R											NA		08/21/2002
(2326) Willston Dr	0.18	7200	R											NA		08/21/2002
(2326) Willston Dr	0.03	15000	G	97%	1%	1%	0%	0%	0%	C	0.086	F	0.514	17000	G	2007
(2327) Patrick Henry Dr	0.82	3600	G	98%	1%	1%	0%	0%	0%	C	0.103	F	0.727	3900	G	2007
(2327) Patrick Henry Dr	0.32	13000	G	96%	2%	1%	0%	1%	0%	C	0.079	F	0.589	14000	G	2007
(2327) Patrick Henry Dr	0.17	17000	G	96%	2%	1%	0%	1%	0%	F	0.088	F	0.51	19000	G	2007
(2327)	0.12	1900	R											NA		08/21/2002
(2328) Frontage Rd	0.05	60	R											NA		09/18/2002
(2328) Frontage Rd	0.06	240	R											NA		1986
(2329) Arthur Dr	0.11	620	R											NA		10/27/2005
(2329) Arthur Dr	0.08	350	R											NA		08/13/2002
(2329) Arthur Dr	0.11	350	R											NA		08/13/2002

Virginia Department of Transportation  
Traffic Engineering Division  
2007  
Annual Average Daily Traffic Volume Estimates By Section of Route  
Fairfax Maintenance Area

Route	Length	AADT	QA	4Tire	Bus	Truck				QC	K Factor	QK	Dir Factor	AAWDT	QW	Year
						2Axle	3+Axle	1Trail	2Trail							
<b>Fairfax County</b>																
(2329) Arthur Dr	0.07	100	R								NA		NA			1997
(2330) Janet Pl	0.13	70	R								NA		NA			1997
(2331) Deborah Dr	0.25	5200	R								NA		NA			08/13/2002
(2331) Deborah Dr	0.11	350	R								NA		NA			08/13/2002
(2331) Deborah Dr	0.01	30	R								NA		NA			08/14/2002
(2332) Aronow Dr	0.11	110	R								NA		NA			1997
(2333) Hickory St	0.10	300	R								NA		NA			08/14/2002
(2334) Mount Daniel Dr	0.11	630	R								NA		NA			08/14/2002
(2335) Graham Ct	0.25	230	R								NA		NA			1997
(2336) Kenfig Dr	0.05	550	R								NA		NA			08/14/2002
(2336) Kenfig Dr	0.12	440	R								NA		NA			08/14/2002
(2337)	0.07	180	R								NA		NA			08/14/2002
(2338) Jaguar Trail	0.37	0	R								NA		NA			1991
(2338) Marc Dr	0.04	5600	R								NA		NA			09/18/2002
(2338) Marc Dr	0.10	3900	R								NA		NA			08/06/2002
(2338) Marc Dr	0.14	3600	R								NA		NA			08/06/2002
(2338) Marc Dr	0.06	3900	R								NA		NA			08/06/2002
(2338) Marc Dr	0.09	3800	R								NA		NA			08/06/2002
(2338) Marc Dr	0.04	3800	R								NA		NA			08/06/2002
(2338) Marc Dr	0.05	3800	R								NA		NA			08/06/2002
(2338) Marc Dr	0.08	5700	R								NA		NA			08/06/2002
(2338) Graham Rd	0.43	11000	G	99%	0%	1%	0%	0%	0%	C	0.088	F	0.602	12000	G	2007

Virginia Department of Transportation  
Traffic Engineering Division  
2007  
Annual Average Daily Traffic Volume Estimates By Section of Route  
Fairfax Maintenance Area

Route	Length	AADT	QA	4Tire	Bus	-----Truck-----				QC	K Factor	QK	Dir Factor	AAWDT	QW	Year
						2Axle	3+Axle	1Trail	2Trail							
<b>Fairfax County</b>																
(2338) Hickory Hill Rd	0.42	3900	G	98%	0%	1%	0%	1%	0%	C	0.106	F	0.692	4300	G	2007
(2339) Lee Park Ct	0.08	120	R								NA		NA			1997
(2339) Lee Park Ct	0.22	390	R								NA		NA			1997
(2340) Hickory Ct	0.06	110	R								NA		NA			1997
(2341) Slade Ct	0.12	210	R								NA		NA			1997
(2341) Slade Ct	0.10	380	R								NA		NA			1997
(2341) Slade Ct	0.04	110	R								NA		NA			1997
(2342) Michael Pl	0.04	30	R								NA		NA			1997
(2342) Michael Pl	0.06	80	R								NA		NA			1997
(2343) Blundell Rd	0.10	510	R								NA		NA			1997
(2343) Blundell Rd	0.12	280	R								NA		NA			1997
(2343) Blundell Cir	0.04	70	R								NA		NA			1997
(2344)	0.10	80	R								NA		NA			1997
(2344)	0.07	2300	R								NA		NA			08/13/2002
(2344)	0.15	2400	R								NA		NA			08/13/2002
(2344)	0.18	2400	R								NA		NA			08/13/2002
(2344)	0.11	2800	R								NA		NA			08/13/2002
(2345) Chepstow Lane	0.08	420	R								NA		NA			08/13/2002
(2345) Chepstow Lane	0.10	420	R								NA		NA			08/13/2002
(2345) Chepstow Lane	0.06	530	R								NA		NA			08/13/2002
(2346) Headrow Lane	0.11	200	R								NA		NA			1997
(2346) Headrow Lane	0.05	80	R								NA		NA			1997



Virginia Department of Transportation  
Traffic Engineering Division  
2007  
Annual Average Daily Traffic Volume Estimates By Section of Route  
Fairfax Maintenance Area

Route	Length	AADT	QA	4Tire	Bus	-----Truck-----				QC	K Factor	QK	Dir Factor	AAWDT	QW	Year
						2Axle	3+Axle	1Trail	2Trail							
<b>Fairfax County</b>																
(2347) Grenstead St	0.07	70	R			From: 29-2345 Chepstow Lane						NA		NA		09/16/2002
						To: 29-2346 Headrow Lane										
(2348) Nottage Lane	0.10	300	R			From: 29-2450 Beechview Dr						NA		NA		1997
						To: 29-2972 Kingswood Dr										
(2348) Nottage Lane	0.09	400	R			From: 29-2351 Glenroy Cir						NA		NA		1997
						To: 29-2353 Kenfig Dr										
(2348) Nottage Lane	0.02	20	R			From: Dead End						NA		NA		1997
						To: Dead End										
(2349) Driver Circle	0.03	50	R			From: 29-2353 Kenfig Dr						NA		NA		09/19/2002
						To: 29-1713 Westmoreland Rd										
(2350) Manor Rd	0.13	500	R			From: 29-2366 Oak Ridge Rd						NA		NA		09/19/2002
						To: 29-2366; Manor Rd										
(2350) Oak Ridge Rd	0.04	410	R			From: 29-2979 Rollin Rd						NA		NA		1997
						To: 29-2304 Wayne Rd										
(2350) Oak Ridge Rd	0.05	460	R			From: Dead End						NA		NA		1997
						To: Dead End										
(2351) Glenroy Cir	0.03	120	R			From: 29-2348 Nottage Lane						NA		NA		1997
						To: 29-2304 Wayne Rd										
(2352) Kenfig Dr South	0.04	240	R			From: 29-2343 Blundell Rd						NA		NA		1997
						To: 29-6085 Blue Heron Dr										
(2353)	0.01	40	R			From: 29-2336 Kenfig Dr						NA		NA		1997
						To: 29-2348 Nottage Lane										
(2353) Kenfig Dr	0.10	800	R			From: 29-2345 Chepstow Lane						NA		NA		08/13/2002
						To: 29-2349 Driver Circle										
(2353) Kenfig Dr	0.03	990	R			From: 29-2346 Headrow Lane						NA		NA		08/13/2002
						To: 29-649 Annandale Rd										
(2353) Kenfig Dr	0.05	1200	R			From: Dead End						NA		NA		08/13/2002
						To: 29-649 Annandale Rd										
(2353) Kenfig Dr	0.04	960	R			From: 29-2348 Nottage Lane						NA		NA		08/13/2002
						To: 29-2345 Chepstow Lane										
(2353) Kenfig Dr	0.05	1100	R			From: 29-2349 Driver Circle						NA		NA		08/13/2002
						To: 29-2346 Headrow Lane										
(2354) Hockett St	0.07	50	R			From: 29-649 Annandale Rd						NA		NA		1997
						To: Cul-de-Sac										
(2355) Putnam St	0.26	60	R			From: 29-649 Annandale Rd						NA		NA		1997
						To: 29-2358 Jeanne St										
(2356) Bucklew Dr	0.12	470	R			From: 29-2360 Tower St						NA		NA		08/12/2002
						To:										

Virginia Department of Transportation  
Traffic Engineering Division  
2007  
Annual Average Daily Traffic Volume Estimates By Section of Route  
Fairfax Maintenance Area

Route	Length	AADT	QA	4Tire	Bus	-----Truck-----				QC	K Factor	QK	Dir Factor	AAWDT	QW	Year
						2Axle	3+Axle	1Trail	2Trail							
<b>Fairfax County</b>																
(2356) Buckelew Dr	0.05	600	R			From: 29-2360 Tower St						NA		NA		08/13/2002
(2356) Buckelew Dr	0.03	900	R			To: 29-1782 W, Allan Ave						NA		NA		08/13/2002
(2356) Buckelew Dr	0.06	910	R			From: 29-1782 E, Allan Ave						NA		NA		08/13/2002
(2356) Buckelew Dr	0.06	1800	R			To: 29-2374 Hughes Ct						NA		NA		08/13/2002
(2356) Buckelew Dr						From: 29-703 Shreve Rd										
(2357) Wendy Ridge Lane	0.21	250	R			To: Cul-de-Sac						NA		NA		09/19/2002
(2358) Jeanne St	0.06	60	R			From: 29-1177 Aston St						NA		NA		1997
(2358) Jeanne St	0.03	120	R			To: Dead End						NA		NA		1997
(2359) Ronald St	0.10	40	R			From: 29-2359 Ronald St						NA		NA		1997
(2360) Tower St	0.17	240	R			To: 29-2356 Buckelew Dr						NA		NA		08/14/2002
(2360) Tower St	0.19	400	R			From: 29-3260 Fairwood Lane						NA		NA		08/14/2002
(2361) Manor Rd	0.06	410	R			To: 29-3520 Midway St						NA		NA		08/14/2002
(2361) Manor Rd	0.12	340	R			From: 29-1713 Westmoreland Rd						NA		NA		08/14/2002
(2361) Manor Rd	0.03	1800	R			To: 29-2365 Oak Ridge Rd						NA		NA		1987
(2362) Woodley Lane	0.09	700	R			From: 29-2362 Woodley Lane						NA		NA		08/14/2002
(2362) Woodley Lane	0.08	510	R			To: FR-712						NA		NA		08/14/2002
(2362) Woodley Lane	0.20	1400	R			From: 29-1720 Graham Rd						NA		NA		08/14/2002
(2363) Lewis Pl	0.06	160	R			To: 29-2364 Hodge Pl						NA		NA		08/14/2002
(2364) Hodge Pl	0.14	1000	R			From: 29-2363 Lewis Pl						NA		NA		08/14/2002
(2365) Noland Rd	0.03	20	R			To: 29-2361						NA		NA		1997
(2365) Noland Rd	0.19	220	R			From: Dead End						NA		NA		1997
(2365) Oak Ridge Rd	0.19	130	R			To: 29-2362 Woodley Lane						NA		NA		08/14/2002
						From: 29-1713 Westmoreland Rd						NA		NA		08/14/2002
						To: 29-2362 Woodley Lane						NA		NA		08/14/2002
						From: Dead End						NA		NA		1997
						To: 29-1720 Graham Rd						NA		NA		08/14/2002
						From: 29-1713 W, Westmoreland Rd						NA		NA		08/14/2002
						To: 29-1713 E, Westmoreland Rd						NA		NA		08/14/2002
						From: 29-2361 Manor Rd						NA		NA		08/14/2002

Virginia Department of Transportation  
Traffic Engineering Division  
2007  
Annual Average Daily Traffic Volume Estimates By Section of Route  
Fairfax Maintenance Area

Route	Length	AADT	QA	4Tire	Bus	-----Truck-----				QC	K Factor	QK	Dir Factor	AAWDT	QW	Year
						2Axle	3+Axle	1Trail	2Trail							
<b>Fairfax County</b>																
(2366) Oak Ridge Rd	0.12	560	R				From: 29-1713 Westmoreland Rd					NA		NA		08/14/2002
(2366) Oak Ridge Rd	0.11	400	R				To: 29-2367 Alger Rd					NA		NA		08/14/2002
(2367) Alger Rd	0.21	420	R				From: 29-2350 Manor Rd					NA		NA		08/14/2002
(2367) Alger Rd	0.03	300	R				To: 29-1720 Graham Rd					NA		NA		08/14/2002
(2367) Alger Rd	0.06	100	R				From: 29-2368 Brush Dr					NA		NA		1997
(2368) Brush Dr	0.06	190	R				To: 29-2366 Oak Ridge Rd					NA		NA		1997
(2368) Brush Dr	0.04	100	R				From: Dead End					NA		NA		1997
(2368) Brush Dr	0.11	140	R				To: 29-649 Annandale Rd					NA		NA		1997
(2368) Brush Dr	0.07	160	R				From: Dead End; Gap					NA		NA		1997
(2369) Bisvey Dr	0.15	220	R				To: 29-2978 Kenfig Pl					NA		NA		1997
(2370) Rio Dr	0.16	1400	R				From: 29-2981 Strathmore St					NA		NA		08/14/2002
(2371) Carroll Pl	0.04	70	R				To: 29-2367 Alger Rd					NA		NA		1997
(2372) Graydon St	0.12	3000	R				From: Dead End					NA		NA		1997
(2373) Hall Ct	0.04	70	R				To: SR 7; FR-755					NA		NA		1997
(2374) Hughes Ct	0.09	120	R				From: 29-1717 Barrett Rd					NA		NA		1997
(2375) Lincoln Ave	0.05	250	R				To: 29-2307 Gouthier Rd					NA		NA		08/15/2002
(2376) Sewell Ave	0.13	200	R				From: 29-1717 Barrett Rd					NA		NA		08/15/2002
(2377) Kennedy St	0.03	30	R				To: Dead End					NA		NA		08/09/2002
(2377) Kennedy St	0.06	140	R				From: 29-2376 Sewell Ave					NA		NA		08/09/2002
(2377) Kennedy St	0.05	220	R				To: 29-2378 Ellison St					NA		NA		08/09/2002
(2378) Ellison St	0.10	170	R				From: NCL Falls Church					NA		NA		08/04/2002
							To: 29-2377					NA		NA		08/04/2002
							From: 29-1766 WCL Falls Church					NA		NA		08/04/2002

Virginia Department of Transportation  
 Traffic Engineering Division  
 2007  
 Annual Average Daily Traffic Volume Estimates By Section of Route  
 Fairfax Maintenance Area

Route	Length	AADT	QA	4Tire	Bus	Truck				QC	K Factor	QK	Dir Factor	AAWDT	QW	Year
						2Axle	3+Axle	1Trail	2Trail							
<b>Fairfax County</b>																
(2379) Row St	0.11	2300	R								NA		NA			08/21/2002
						From: SR 7 Leesburg Pike										
						To: 29-2380 Apex Cir										
(2380) Apex Cir	0.05	1200	R								NA		NA			08/21/2002
						From: 29-1737 Olin Dr										
						To: 29-2379 Row St										
(2380) Apex Cir	0.01	710	R								NA		NA			08/21/2002
						From: 29-2381 Row Pl										
(2380) Apex Cir	0.09	900	R								NA		NA			08/21/2002
						From: End Loop										
(2380) Apex Cir	0.12	320	R								NA		NA			08/21/2002
						From: 29-984										
(2380) Apex Cir	0.24	740	R								NA		NA			08/21/2002
						From: 29-1304 Afton Ct										
(2380) Apex Cir	0.04	210	R								NA		NA			1986
						From: Begin Loop										
(2381) Row Pl	0.05	50	R								NA		NA			1997
						From: 29-2380 Apex Cir										
						To: Cul-de-Sac										
(2382)	0.19	1100	R								NA		NA			08/21/2002
						From: 29-1720 Graham Rd										
						To: 29-2387 Fredsen Pl										
(2382)	0.14	1100	R								NA		NA			08/21/2002
						From: 29-2383 Wallace Dr										
(2382)	0.04	1100	R								NA		NA			08/21/2002
						From: US 50; FR-713										
						To: 29-2382										
(2383) Wallace Dr	0.05	1400	R								NA		NA			08/21/2002
						From: 29-2385 Terry Lane										
(2383) Wallace Dr	0.06	560	R								NA		NA			08/21/2002
						From: 29-2384 Kaiser Pl										
(2383) Wallace Dr	0.06	460	R								NA		NA			08/21/2002
						From: 29-1768 Frazier Pl										
						To: 29-1768										
(2383) Wallace Dr	0.04	440	R								NA		NA			08/21/2002
						From: 29-1723 S, Jefferson Ave										
(2383) Wallace Dr	0.02	410	R								NA		NA			1986
						From: 29-1723 N, Jefferson Ave										
						To: Dead End										
(2384) Kaiser Pl	0.05	110	R								NA		NA			1997
						From: 29-2383 Wallace Dr										
(2385) Terry Lane	0.09	790	R								NA		NA			09/10/2002
						From: 29-1720 Graham Rd										
(2385) Terry Lane	0.05	1200	R								NA		NA			09/10/2002
						From: 29-1719 Rosemary Lane										
(2385) Terry Lane	0.06	1800	R								NA		NA			09/10/2002
						From: 29-2386 Kadala Pl										
						To: 29-2383 Wallace Dr										
(2386) Kadala Pl	0.10	120	R								NA		NA			1997
						From: Dead End										
						To: 29-2385 Terry Lane										
(2387) Fredsen Pl	0.05	40	R								NA		NA			1997
						From: 29-2382										
						To: Dead End										

Virginia Department of Transportation  
 Traffic Engineering Division  
 2007  
 Annual Average Daily Traffic Volume Estimates By Section of Route  
 Fairfax Maintenance Area

Route	Length	AADT	QA	4Tire	Bus	-----Truck-----				QC	K Factor	QK	Dir Factor	AAWDT	QW	Year
						2Axle	3+Axle	1Trail	2Trail							
<b>Fairfax County</b>																
2388 Wade Pl	0.07	70	R			From: Dead End					NA		NA			09/10/2002
						To: 29-1719 Rosemary Lane										
2389 Jonothan Pl	0.03	60	R			From: 29-1719 Rosemary Lane					NA		NA			1997
						To: Dead End										
2390 Donahue Ct	0.09	90	R			From: Dead End					NA		NA			1997
						To: 29-2345 Chepstow Lane										
2391 Orchid Dr	0.11	130	R			From: 29-1772 Fisher Av; Fisher Ave					NA		NA			1986
						To: 29-2392 Moly Dr										
2392 Moly Dr	0.09	NA				From: Cul-de-Sac					NA		NA			
						To: 29-694 Great Falls St										
2392 Moly Dr	0.14	740	R			From: 29-2308 Casemont Dr					NA		NA			1986
						To: 29-2656 Primrose Dr										
2392 Moly Dr	0.08	1200	R			From: 29-2840					NA		NA			09/17/2002
						To: 29-2391 Orchid Dr										
2392 Moly Dr	0.07	590	R			From: 29-2656 Primrose Dr					NA		NA			09/17/2002
						To: 29-2840										
2392 Moly Dr	0.09	570	R			From: 29-2391 Orchid Dr					NA		NA			09/17/2002
						To: 29-693 Westmoreland St										
2393 Oakwood Dr	0.07	70	R			From: Dead End					NA		NA			09/19/2002
						To: 29-3276										
2393 Oakwood Dr	0.12	1100	R			From: 29-2444 Foxwood Nook					NA		NA			09/19/2002
						To: 29-2252 Whispering Lane										
2393 Oakwood Dr	0.15	1700	R			From: 29-2252 Whispering Lane					NA		NA			09/19/2002
						To: 29-2971 Larchwood Rd										
2393 Oakwood Dr	0.09	480	R			From: 29-2971 Larchwood Rd					NA		NA			09/19/2002
						To: 29-2286 Maplewood Dr										
2394 Raleigh Rd	0.04	690	R			From: 29-2293 Murray Lane					NA		NA			09/10/2002
						To: 29-2395 Terrace Ct										
2394 Raleigh Rd	0.09	360	R			From: 29-2395 Terrace Ct					NA		NA			09/10/2002
						To: 29-2299										
2394 Raleigh Rd	0.10	500	R			From: 29-2299					NA		NA			09/10/2002
						To: 29-2952 Terrace Pl										
2394 Raleigh Rd	0.06	240	R			From: 29-2952 Terrace Pl					NA		NA			09/10/2002
						To: 29-2959 Larchmont Dr										
2394 Raleigh Rd	0.07	340	R			From: 29-2959 Larchmont Dr					NA		NA			09/10/2002
						To: 29-2964 Bradley Ci										
2394 Raleigh Rd	0.08	450	R			From: 29-2964 Bradley Ci					NA		NA			09/10/2002
						To: 29-2211 Rose Lane										
2394 Raleigh Rd	0.13	140	R			From: 29-2211 Rose Lane					NA		NA			1997
						To: Dead End										
2395 Terrace Ct	0.02	50	R			From: 29-2394 Raleigh Rd					NA		NA			09/10/2002
						To: Dead End										

Virginia Department of Transportation  
Traffic Engineering Division  
2007  
Annual Average Daily Traffic Volume Estimates By Section of Route  
Fairfax Maintenance Area

Route	Length	AADT	QA	4Tire	Bus	Truck				QC	K Factor	QK	Dir Factor	AAWDT	QW	Year
						2Axle	3+Axle	1Trail	2Trail							
<b>Fairfax County</b>																
(2396) Mapledale Ct	0.06	60	R											NA		1997
						From: 29-3276										
						To: Cul-de-Sac										
(2397) Bruce Lane	0.09	80	R											NA		1997
						From: Dead End										
						To: 29-2293 Murray Lane										
(2398) Brenda Lane	0.10	100	R											NA		1997
						From: Dead End										
						To: 29-2293 Murray Lane										
(2399)	0.23	160	R											NA		1986
						From: 0.23 MW 29-1720										
						To: 29-1720 Woodley Place										
(2399)	0.02	410	R											NA		1986
						From: Dead End										
						To: Dead End										
(2400) Cynthia Lane	0.04	40	R											NA		1986
						From: NCL Vienna										
						To: Cul-de-Sac										
(2401) Cottage St	1.09	4400	G	97%	1%	1%	0%	0%	0%	C	0.107	F	0.696	4800	G	2007
						From: 29-698 Cedar Lane										
						To: 29-650 Gallows Rd										
(2401) Cottage St	0.15	310	R											NA		1997
						From: 29-936										
						To: Cul-de-Sac										
(2402) Pepperdine Dr	0.03	40	R											NA		09/11/2002
						From: 29-2416 Antioch Cir										
(2402) Pepperdine Dr	0.04	140	R											NA		09/11/2002
						From: 29-2403 Depaul Dr										
(2402) Pepperdine Dr	0.04	340	R											NA		09/11/2002
						From: 29-2401 Cottage St										
(2402) Pepperdine Dr	0.40	210	R											NA		09/11/2002
						From: 29-2404 Bowling Green Dr										
						To: 29-2402 Pepperdine Dr										
(2403) Depaul Dr	0.06	170	R											NA		09/11/2002
						From: 29-2416 Antioch Cir										
(2403) Depaul Dr	0.06	100	R											NA		09/11/2002
						From: 29-2404 Bowling Green Dr										
(2403) Depaul Dr	0.03	120	R											NA		09/11/2002
						From: 29-2405 Marquette St										
(2403) Depaul Dr	0.05	280	R											NA		09/11/2002
						From: 29-2401 Cottage St										
(2403) Depaul Dr	0.07	90	R											NA		1997
						From: Dead End										
						To: 29-2403 Depaul Dr										
(2404) Bowling Green Dr	0.27	1900	R											NA		09/11/2002
						From: 29-2405 Marquette St										
(2404) Bowling Green Dr	0.06	280	R											NA		09/11/2002
						From: 29-2406 Bowling Green Ct										
(2404) Bowling Green Dr	0.05	380	R											NA		09/11/2002
						From: 29-2401 Cottage St										
(2404) Bowling Green Dr	0.07	1500	R											NA		09/11/2002
						From: 29-2402 Pepperdine Dr										
(2404) Bowling Green Dr	0.10	1500	R											NA		09/11/2002
						From: 29-2414 Dennis Dr										

Virginia Department of Transportation  
Traffic Engineering Division  
2007  
Annual Average Daily Traffic Volume Estimates By Section of Route  
Fairfax Maintenance Area

Route	Length	AADT	QA	4Tire	Bus	-----Truck-----				QC	K Factor	QK	Dir Factor	AAWDT	QW	Year
						2Axle	3+Axle	1Trail	2Trail							
<b>Fairfax County</b>																
(2404) Bowling Green Dr	0.16	1500	R			From: 29-2414 Dennis Dr										09/11/2002
						To: 29-698 Cedar Lane										
(2405) Marquette St	0.21	100	R			From: 29-2403 Depaul Dr										09/11/2002
						To: 29-2404 Bowling Green Dr										
(2406) Bowling Green Ct	0.05	80	R			From: 29-2404 Bowling Green Dr										09/11/2002
						To: Cul-de-Sac										
(2407) Wooster Ct	0.11	150	R			From: 29-2401 Cottage St										09/11/2002
						To: Dead End										
(2408) Carnegie Dr	0.07	1000	R			From: 29-2401 Cottage St										11/02/2005
						To: 29-2411										
(2408) Carnegie Dr	0.10	460	R			From: 29-2411										09/11/2002
						To: 29-2413										
(2408) Carnegie Dr	0.08	270	R			From: 29-2413										09/11/2002
						To: 29-2410 Skidmore Cir										
(2408) Carnegie Dr	0.10	260	R			From: 29-2410 Skidmore Cir										09/16/2002
						To: 29-2409 Citadel Pl										
(2408) Carnegie Dr	0.06	360	R			From: 29-2409 Citadel Pl										09/16/2002
						To: 29-2415										
(2409) Citadel Pl	0.03	30	R			From: Dead End										1997
						To: 29-2408 Carnegie Dr										
(2409) Citadel Pl	0.03	70	R			From: 29-2408 Carnegie Dr										1997
						To: Dead End										
(2410) Skidmore Cir	0.05	70	R			From: 29-2408 Carnegie Dr										1997
						To: Dead End										
(2411)	0.10	230	R			From: 29-2413										09/16/2002
						To: 29-2412 Berea Ct										
(2411)	0.11	470	R			From: 29-2412 Berea Ct										09/19/2002
						To: 29-2408 Carnegie Dr										
(2411)	0.14	170	R			From: 29-2408 Carnegie Dr										1997
						To: Dead End										
(2412) Berea Ct	0.08	100	R			From: 29-2411										1997
						To: Dead End										
(2413)	0.05	70	R			From: Dead End										1997
						To: 29-2411										
(2413)	0.22	210	R			From: 29-2411										1997
						To: 29-2408 Carnegie Dr										
(2413)	0.05	70	R			From: 29-2408 Carnegie Dr										1997
						To: Dead End										
(2414) Dennis Dr	0.05	40	R			From: 29-2404 Bowling Green Dr										1997
						To: Dead End										
(2415)	0.10	240	R			From: 29-2401 W. Cottage St										09/16/2002
						To: 29-2408 Carnegie Dr										

Virginia Department of Transportation  
Traffic Engineering Division  
2007  
Annual Average Daily Traffic Volume Estimates By Section of Route  
Fairfax Maintenance Area

Route	Length	AADT	QA	4Tire	Bus	Truck				QC	K Factor	QK	Dir Factor	AAWDT	QW	Year
						2Axle	3+Axle	1Trail	2Trail							
<b>Fairfax County</b>																
2415	0.19	310	R			From: 29-2408 Carnegie Dr				NA				NA		09/16/2002
						To: 29-2401 E. Cottage St										
2416 Antioch Cir	0.11	100	R			From: 29-2402 Pepperdine Dr				NA				NA		09/16/2002
						To: 29-2403 Depaul Dr										
2417	0.06	1500	R			From: 29-2401 Cottage St				NA				NA		09/16/2002
						To: 29-2418										
2417	0.14	1000	R			From: 29-2489				NA				NA		09/16/2002
						To: 29-2489										
2417	0.06	1000	R			From: 29-3644 Winder St				NA				NA		09/16/2002
						To: 29-3636 Stonewall Dr										
2417	0.07	670	R			From: 29-3645 McNeil St				NA				NA		09/16/2002
						To: 29-3642										
2417	0.23	210	R			From: 29-2417				NA				NA		09/16/2002
						To: 29-2419 Villanova Ct										
2418	0.09	500	R			From: 29-2490 Marymount Lane				NA				NA		09/16/2002
						To: 29-2489										
2418	0.09	260	R			From: 29-3644 Winder St				NA				NA		09/16/2002
						To: 29-3636 Stonewall Dr										
2418	0.05	630	R			From: 29-3645 McNeil St				NA				NA		09/16/2002
						To: Dead End										
2418	0.07	100	R			From: 29-2418				NA				NA		09/16/2002
						To: Dead End										
2419 Villanova Ct	0.04	70	R			From: Dead End				NA				NA		1997
						To: Dead End										
2420 Laurel Ridge Rd	0.17	130	R			From: Dead End				NA				NA		1996
						To: 29-673 Lawyers Rd										
2421 Buffalo Trace	0.08	60	R			From: Cul-de-Sac				NA				NA		1986
						To: 29-4931 Ordinary Way										
2422	0.25	150	R			From: Dead End				NA				NA		1986
						To: 29-1029										
2422	0.21	180	R			From: 29-2423				NA				NA		1986
						To: 29-3616 Gifford Pinchot Dr										
2422	0.07	160	R			From: 29-4934 Ann Fitz Hugh Dr				NA				NA		1986
						To:										



Virginia Department of Transportation  
Traffic Engineering Division  
2007  
Annual Average Daily Traffic Volume Estimates By Section of Route  
Fairfax Maintenance Area

Route	Length	AADT	QA	4Tire	Bus	-----Truck-----				QC	K Factor	QK	Dir Factor	AAWDT	QW	Year
						2Axle	3+Axle	1Trail	2Trail							
<b>Fairfax County</b>																
(2423)	0.10	1300	R											NA	NA	1986
(2423)	0.06	920	R											NA	NA	1986
(2423)	0.12	800	R											NA	NA	1986
(2423)	0.02	780	R											NA	NA	1986
(2423)	0.10	1200	R											NA	NA	1986
(2423)	0.09	1000	R											NA	NA	1986
(2423)	0.02	1000	R											NA	NA	1986
(2423)	0.14	950	R											NA	NA	1986
(2423)	0.11	1100	R											NA	NA	1986
(2423)	0.05	1300	R											NA	NA	1986
(2423)	0.12	1300	R											NA	NA	1986
(2423)	0.04	1300	R											NA	NA	1986
(2423)	0.08	1300	R											NA	NA	1986
(2423)	0.11	1400	R											NA	NA	1986
(2424)	Hugh Bennett Dr	0.07	210	R										NA	NA	1986
(2425)	Argonne Dr	0.12	720	R										NA	NA	1986
(2425)	Argonne Dr	0.29	230	R										NA	NA	1986
(2426)	Selkirk Dr	0.04	40	R										NA	NA	1986
(2426)	Selkirk Dr	0.14	260	R										NA	NA	1986
(2426)	Selkirk Dr	0.17	210	R										NA	NA	1986
(2427)	Valerie Ct	0.05	150	R										NA	NA	1986
(2427)	Valerie Ct	0.15	100	R										NA	NA	1986
(2428)	Phoebe Ct	0.05	30	R										NA	NA	1986

Virginia Department of Transportation  
Traffic Engineering Division  
2007  
Annual Average Daily Traffic Volume Estimates By Section of Route  
Fairfax Maintenance Area

Route	Length	AADT	QA	4Tire	Bus	-----Truck-----				QC	K Factor	QK	Dir Factor	AAWDT	QW	Year
						2Axle	3+Axle	1Trail	2Trail							
<b>Fairfax County</b>																
(2429) Druid Hill Rd	0.10	50	R			From: NCL Vienna To: Cul-de-Sac					NA			NA		1986
(2430) Braeburn Rd	0.96	2300	G	97%	2%	1%	0%	0%	0%	C	0.106	F	0.530	2400	G	2007
(2430) Braeburn Rd	1.38	1800	G	97%	2%	1%	0%	0%	0%	F	0.146	F	0.637	1900	G	2007
(2431) Lime Ct	0.04	30	R			From: 29-2430 Braeburn Rd To: Dead End					NA			NA		1986
(2432) Platte Pl	0.05	30	R			From: Dead End To: 29-651 Guinea Rd					NA			NA		1986
(2433) Kristin Lane	0.12	370	R			From: 29-4433 W, Rockcrest Dr To: 29-4435 Woodfield St					NA			NA		1986
(2433) Kristin Lane	0.15	360	R			From: 29-4436 Marley Rd					NA			NA		1986
(2433) Kristin Lane	0.19	390	R			From: 29-4433 E, Rockcrest Dr					NA			NA		1986
(2433) Kristin Lane	0.10	710	R			From: 29-2430 Braeburn Rd					NA			NA		1986
(2433) Kristin Lane	0.11	580	R			From: 29-2426 Selkirk Dr					NA			NA		1986
(2433) Kristin Lane	0.06	600	R			From: 29-2425 Argonne Dr					NA			NA		1986
(2434) Saranac Ct	0.11	80	R			From: 29-2430 Braeburn Rd To: Dead End					NA			NA		1986
(2435) Flint Hill Rd	0.03	10	R			From: 29-5166 Whitecedar Ct To: 0.03 MN 29-5166					NA			NA		1997
(2435) Flint Hill Rd	0.62	4400	G	97%	1%	1%	1%	0%	0%	C	0.106	F	0.566	4800	G	2007
(2436) Camp Alger Ave	0.03	330	R			From: Dead End To: 29-6026 W, Trail Run Rd					NA			NA		1997
(2436) Camp Alger Ave	0.06	430	R			From: 29-6027 Crest Haven Ct					NA			NA		08/22/2002
(2436) Camp Alger Ave	0.06	640	R			From: 29-6026 E, Trail Run Rd					NA			NA		1987
(2436) Camp Alger Ave	0.13	970	R			From: 29-6025 Oak Run Ct					NA			NA		08/22/2002
(2436) Camp Alger Ave	0.04	1100	R			From: 29-3015 Fallowfield Dr					NA			NA		08/22/2002
(2436) Camp Alger Ave	0.11	1400	R			From: 29-2860 Holly Hill Dr					NA			NA		08/22/2002
(2436) Camp Alger Ave	0.14	2600	R			From: 29-2441 Norfolk Lane					NA			NA		08/22/2002
(2436) Camp Alger Ave	0.06	1900	R			From: 29-2442 Nealon Dr					NA			NA		08/22/2002

Virginia Department of Transportation  
Traffic Engineering Division  
2007  
Annual Average Daily Traffic Volume Estimates By Section of Route  
Fairfax Maintenance Area

Route	Length	AADT	QA	4Tire	Bus	-----Truck-----				QC	K Factor	QK	Dir Factor	AAWDT	QW	Year
						2Axle	3+Axle	1Trail	2Trail							
<b>Fairfax County</b>																
(2436) Camp Alger Ave	0.08	2100	R				From: 29-2442 Nealon Dr					NA		NA		08/22/2002
(2436) Camp Alger Ave	0.20	1800	R				To: 29-2981 Dye Dr					NA		NA		08/22/2002
(2436) Camp Alger Ave	0.10	1600	R				From: 29-2437 Brandy Ct					NA		NA		08/22/2002
(2436) Camp Alger Ave	0.06	1400	R				To: 29-2439 Carol Lane					NA		NA		08/22/2002
(2436) Camp Alger Ave	0.08	1400	R				From: 29-2446 Alice Ct					NA		NA		08/22/2002
(2436) Camp Alger Ave							To: 29-2338 Graham Rd									
(2437) Kimberly Dr	0.06	70	R				From: Dead End					NA		NA		1997
(2437) Brandy Ct	0.07	2000	R				To: 29-649 Annandale Rd					NA		NA		09/09/2002
(2437) Brandy Ct	0.10	1500	R				From: 29-2497 Saint James Pl					NA		NA		09/09/2002
(2437) Brandy Ct	0.05	1000	R				To: 29-2498 Brad St					NA		NA		1997
(2437) Brandy Ct	0.08	80	R				From: 29-2436 Camp Alger Ave					NA		NA		1997
(2437) Brandy Ct							To: Dead End									
(2438) Sherry Ct	0.15	160	R				From: Dead End					NA		NA		1997
(2438) Sherry Ct							To: 29-2439 Carol Lane									
(2439) Carol Lane	0.10	120	R				From: 29-2860 Holly Hill Dr					NA		NA		1986
(2439) Carol Lane	0.08	540	R				To: 29-2495 Parkwood Ter					NA		NA		11/01/2005
(2439) Carol Lane	0.07	430	R				From: 29-2495 Parkwood Tee					NA		NA		11/01/2005
(2439) Carol Lane	0.07	430	R				To: 29-2445 Kenney Dr					NA		NA		11/01/2005
(2439) Carol Lane	0.06	380	R				From: 29-2441 Norfolk Lane					NA		NA		11/01/2005
(2439) Carol Lane	0.08	390	R				To: 29-2442 Nealon Dr					NA		NA		11/01/2005
(2439) Carol Lane	0.06	220	R				From: 29-2981 Dye Dr					NA		NA		11/01/2005
(2439) Carol Lane	0.10	430	R				To: 29-2438 Sherry Ct					NA		NA		11/01/2005
(2439) Carol Lane	0.10	380	R				From: 29-2977 Korte Ct					NA		NA		11/01/2005
(2439) Carol Lane	0.22	430	R				To: 29-2436 Camp Alger Ave					NA		NA		11/01/2005
(2439) Carol Lane							From: 29-649 Annandale Rd									
(2440) Normandy Lane	0.16	230	R				To: 29-2981 Dye Dr					NA		NA		09/09/2002
(2440) Normandy Lane							From: 29-2977 Korte Ct									
(2441) Norfolk Lane	0.26	250	R				To: 29-2436 Camp Alger Ave					NA		NA		1997
(2441) Norfolk Lane	0.11	170	R				From: 29-2439 Carol Lane					NA		NA		1997
(2441) Norfolk Lane							To: 29-2338 Marc Dr									

Virginia Department of Transportation  
Traffic Engineering Division  
2007  
Annual Average Daily Traffic Volume Estimates By Section of Route  
Fairfax Maintenance Area

Route	Length	AADT	QA	4Tire	Bus	Truck				QC	K Factor	QK	Dir Factor	AAWDT	QW	Year
						2Axle	3+Axle	1Trail	2Trail							
<b>Fairfax County</b>																
(2441) Norfolk Lane	0.03	10	R				From: 29-2338 Marc Dr				NA			NA		1997
							To: Dead End									
(2442) Nealon Dr	0.26	300	R				From: 29-2436 Camp Alger Ave				NA			NA		09/09/2002
							To: 29-2439 Carol Lane									
(2442) Nealon Dr	0.12	300	R				From: 29-2338 Marc Dr				NA			NA		09/09/2002
							To: Dead End									
(2443) Siron St	0.06	70	R				From: 29-2338 Marc Dr				NA			NA		1997
							To: Dead End									
(2444) Foxwood Nook	0.06	70	R				From: Dead End				NA			NA		1997
							To: 29-2393 Oakwood Dr									
(2445) Kenney Dr	0.25	350	R				From: 29-2860 Holly Hill Dr				NA			NA		09/09/2002
							To: 29-2439 Carol Lane									
(2445) Kenney Dr	0.10	340	R				From: 29-2338				NA			NA		09/09/2002
							To: Dead End									
(2446) Alice Ct	0.10	90	R				From: Dead End				NA			NA		09/09/2002
							To: 29-2436 Camp Alger Ave									
(2447)	0.05	70	R				From: Dead End				NA			NA		1997
							To: 29-2448 Pacific Lane									
(2447)	0.10	120	R				From: 29-816 Oak Ct				NA			NA		1997
							To: 29-2447									
(2448) Pacific Lane	0.16	1300	R				From: 29-3476				NA			NA		1986
							To: 29-3512 Dodson Dr									
(2448) Pacific Lane	0.13	550	R				From: Dead End				NA			NA		1986
							To: 29-1176									
(2449) Sherwood Ct	0.04	60	R				From: 29-6085 Blue Heron Dr				NA			NA		1997
							To: 29-6086 Rose Glen Ct									
(2450) Beechview Dr	0.03	320	R				From: 29-2348 Nottage Lane				NA			NA		09/09/2002
							To: 29-2451 Kingwood Dr									
(2450) Beechview Dr	0.05	300	R				From: 29-649 Annandale Rd				NA			NA		09/09/2002
							To: 29-2450 Beechview Dr									
(2450) Beechview Dr	0.06	360	R				From: 29-2972 Kingwood Dr				NA			NA		09/09/2002
							To: Dead End									
(2450) Beechview Dr	0.09	640	R				From: 29-2453 Duncan Dr				NA			NA		09/09/2002
							To: 29-2457 High Point Ct									
(2451) Kingwood Dr	0.10	270	R				From: Dead End				NA			NA		02/02/2006
							To: 29-2972 Kingwood Dr									
(2452)	0.11	40	R				From: 29-2453 Duncan Dr				NA			NA		1986
							To: 29-2457 High Point Ct									
(2452)	0.10	160	R				From: Dead End				NA			NA		02/14/2006
							To: Dead End									
(2452)	0.04	10	R				From: Dead End				NA			NA		1986
							To: Dead End									

Virginia Department of Transportation  
Traffic Engineering Division  
2007  
Annual Average Daily Traffic Volume Estimates By Section of Route  
Fairfax Maintenance Area

Route	Length	AADT	QA	4Tire	Bus	-----Truck-----				QC	K Factor	QK	Dir Factor	AAWDT	QW	Year
						2Axle	3+Axle	1Trail	2Trail							
<b>Fairfax County</b>																
(2453) Duncan Dr	0.04	620	R								NA			NA		1986
(2453) Duncan Dr	0.13	660	R								NA			NA		1986
(2453) Duncan Dr	0.06	710	R								NA			NA		1986
(2453) Duncan Dr	0.07	750	R								NA			NA		1986
(2453) Duncan Dr	0.06	2200	R								NA			NA		1986
(2453) Duncan Dr	0.06	2800	R								NA			NA		1986
(2453) Duncan Dr	0.13	4000	R								NA			NA		1986
(2453) Duncan Dr	0.19	2100	R								NA			NA		1986
(2453) Duncan Dr	0.07	2700	R								NA			NA		1986
(2453) Duncan Dr	0.11	2800	R								NA			NA		1986
(2453) Duncan Dr	0.15	2900	R								NA			NA		1986
(2453) Duncan Dr	0.01	2600	R								NA			NA		01/19/2006
(2454) The Midway	0.13	90	R								NA			NA		1986
(2454) The Midway	0.10	190	R								NA			NA		1986
(2454) The Midway	0.29	130	R								NA			NA		1986
(2455)	0.16	80	R								NA			NA		1986
(2456) Branch Rd	0.15	60	R								NA			NA		1986
(2457) High Point Ct	0.05	40	R								NA			NA		1986
(2458) Willow Run Dr	0.20	180	R								NA			NA		1986
(2459)	0.05	160	R								NA			NA		1986
(2459) Leesville Blvd	1.27	5900	G	99%	0%	1%	0%	0%	0%	C	0.087	F	0.581	6400	G	2007
(2460)	0.06	30	R								NA			NA		1986

Virginia Department of Transportation  
Traffic Engineering Division  
2007  
Annual Average Daily Traffic Volume Estimates By Section of Route  
Fairfax Maintenance Area

Route	Length	AADT	QA	4Tire	Bus	Truck				QC	K Factor	QK	Dir Factor	AAWDT	QW	Year
						2Axle	3+Axle	1Trail	2Trail							
<b>Fairfax County</b>																
(2461)	0.05	0	R				0.05 ME 29-4494					NA		NA		1986
(2461)	0.51	1600	R				29-4494 Mockingbird Dr					NA		NA		1986
							SR 236 Little River Tpke									
(2462)	0.02	10	R				Dead End					NA		NA		1986
(2462)	0.12	650	R				29-2919 Mitchell St					NA		NA		1986
(2462)	0.07	700	R				29-3403 Clinton Rd					NA		NA		1986
(2462)	0.12	780	R				29-4122 Colebrook Pl					NA		NA		1986
(2462)	0.19	430	R				29-620 Braddock Rd					NA		NA		1986
(2462)	0.07	220	R				29-3472 Tunlaw St					NA		NA		1986
							29-1142									
(2463)	0.11	90	R				Dead End					NA		NA		1986
							SR 236 Little River Tpke									
(2464) Spicewood Dr	0.02	NA					Cul-de-Sac					NA		NA		
(2464) Spicewood Dr	0.13	120	R				Spicewood Ct					NA		NA		1997
							29-846 Woodburn Rd									
(2465) Joyce St	0.12	730	R				29-804 Hunt Rd					NA		NA		1986
							29-2540 Doveville Lane									
(2466) Fern Lane	0.06	160	R				29-2211 N. Rose Lane					NA		NA		09/09/2002
(2466) Fern Lane	0.16	160	R				29-2467 Fern Pl					NA		NA		09/10/2002
(2466) Fern Lane	0.07	1200	R				29-2211 S. Rose Lane					NA		NA		09/10/2002
(2466) Fern Lane	0.05	1100	R				29-3039 Moss Dr					NA		NA		09/10/2002
(2466) Fern Lane	0.05	1000	R				29-3079 Sprucedale Dr					NA		NA		09/10/2002
(2466) Fern Lane	0.12	1500	R				29-2293 Murray Lane					NA		NA		09/10/2002
(2466) Fern Lane	0.26	1900	R				29-3093 Ivydale Dr					NA		NA		09/10/2002
							29-613 Sleepy Hollow Rd									
(2467) Fern Pl	0.07	100	R				Dead End					NA		NA		1997
							29-2466 Fern Lane									
(2468) Rose Lane	0.01	0	R				29-2211 Rose Lane					NA		NA		1987
							0.01 MN 29-2211 GT									
(2468) Rose Lane	0.13	380	R				29-960 Slade Run Dr					NA		NA		09/10/2002
							29-988 Valley Brook Dr									

Virginia Department of Transportation  
 Traffic Engineering Division  
 2007  
 Annual Average Daily Traffic Volume Estimates By Section of Route  
 Fairfax Maintenance Area

Route	Length	AADT	QA	4Tire	Bus	-----Truck-----				QC	K Factor	QK	Dir Factor	AAWDT	QW	Year
						2Axle	3+Axle	1Trail	2Trail							
<b>Fairfax County</b>																
(2468) Rose Lane	0.25	3000	G	98%	1%	1%	0%	0%	0%	C	0.138	F	0.669	3300	G	2007
(2468) Rose Lane	0.25	750	R											NA		09/10/2002
(2469) Matthew Pl	0.12	780	R											NA		04/02/2002
(2470)	0.03	1800	R											NA		09/10/2002
(2471) Forest St	0.20	90	R											NA		1986
(2471) Forest St	0.26	180	R											NA		1986
(2472) Raleigh Ave	0.10	130	R											NA		1986
(2472) Raleigh Ave	0.15	160	R											NA		1986
(2473) Chapel Dr	0.07	620	R											NA		1986
(2473) Chapel Dr	0.12	570	R											NA		1986
(2473) Chapel Dr	0.22	690	R											NA		1986
(2473) Chapel Dr	0.03	790	R											NA		1986
(2474) Norfolk Ave	0.04	20	R											NA		1986
(2474) Norfolk Ave	0.09	150	R											NA		1986
(2475) Woolls Pl	0.05	30	R											NA		1986
(2476) Belfast Pl	0.07	80	R											NA		1986
(2477)	0.04	40	R											NA		1986
(2477)	0.18	90	R											NA		1986
(2477)	0.18	330	R											NA		1986
(2477)	0.07	390	R											NA		1986
(2477)	0.11	90	R											NA		1986

Virginia Department of Transportation  
Traffic Engineering Division  
2007  
Annual Average Daily Traffic Volume Estimates By Section of Route  
Fairfax Maintenance Area

Route	Length	AADT	QA	4Tire	Bus	Truck				QC	K Factor	QK	Dir Factor	AAWDT	QW	Year
						2Axle	3+Axle	1Trail	2Trail							
<b>Fairfax County</b>																
(2478) Skyview Ter	0.06	60	R									NA		NA		1997
(2478) Skyview Ter	0.05	60	R									NA		NA		1997
(2479) Quaker Ct	0.05	40	R									NA		NA		1997
(2480) Dalhouse St	0.05	120	R									NA		NA		1986
(2480) Dalhouse St	0.18	170	R									NA		NA		1986
(2481) Roundtree Rd	0.14	130	R									NA		NA		08/22/2002
(2481) Roundtree Rd	0.06	230	R									NA		NA		08/22/2002
(2481) Roundtree Rd	0.06	200	R									NA		NA		08/22/2002
(2482) Siesta Dr	0.11	310	R									NA		NA		08/22/2002
(2483) Vagabond Dr	0.04	30	R									NA		NA		1997
(2483) Vagabond Dr	0.05	220	R									NA		NA		1997
(2483) Vagabond Dr	0.06	300	R									NA		NA		1997
(2483) Vagabond Dr	0.08	500	R									NA		NA		1997
(2484) Young Dr	0.02	30	R									NA		NA		08/22/2002
(2484) Young Dr	0.12	30	R									NA		NA		09/16/2002
(2484) Young Dr	0.13	150	R									NA		NA		09/19/2002
(2485) Gerald Lane	0.14	20	R									NA		NA		1996
(2486) Thornwood Dr	0.21	170	R									NA		NA		1986
(2487) Glendale Dr	0.11	220	R									NA		NA		11/08/2005
(2487) Glendale Dr	0.08	410	R									NA		NA		11/08/2005
(2487) Glendale Dr	0.23	550	R									NA		NA		11/08/2005



Virginia Department of Transportation  
Traffic Engineering Division  
2007  
Annual Average Daily Traffic Volume Estimates By Section of Route  
Fairfax Maintenance Area

Route	Length	AADT	QA	4Tire	Bus	-----Truck-----				QC	K Factor	QK	Dir Factor	AAWDT	QW	Year
						2Axle	3+Axle	1Trail	2Trail							
<b>Fairfax County</b>																
(2488) Mears St	0.10	350	R			From: 29-2487 Glenvale Dr					NA		NA			1997
(2488) Mears St	0.07	210	R			To: 29-2491 Elsmore St					NA		NA			1997
(2488) Mears St	0.13	90	R			From: 29-4860 Albany Ct					NA		NA			1997
						To: Dead End										
(2489)	0.17	140	R			From: 29-2417					NA		NA			09/16/2002
(2489)	0.06	80	R			To: 29-2418					NA		NA			09/16/2002
						To: Dead End										
(2490) Marymount Lane	0.07	710	R			From: 29-2401 Cottage St					NA		NA			09/16/2002
						To: 29-2418										
(2491) Elsmore St	0.08	300	R			From: 29-827 Hideaway Rd					NA		NA			09/16/2002
(2491) Elsmore St	0.24	90	R			To: 29-2564 Shasta Ct					NA		NA			09/09/2002
						To: 29-2488 Mears St										
(2492) Greer Ct	0.04	70	R			From: 29-2487 Glenvale Dr					NA		NA			1997
						To: Dead End										
(2493) Nelson Dr	0.09	70	R			From: NCL Vienna					NA		NA			09/18/2002
						To: Dead End										
(2494) Maryview St	0.16	130	R			From: Cul-de-Sac					NA		NA			1997
(2494) Maryview St	0.11	70	R			To: 29-1642 Bee St					NA		NA			1997
						To: Dead End										
(2495) Parkwood Ter	0.10	290	R			From: 29-2860 Holly Hill Dr					NA		NA			09/10/2002
						To: 29-2861 Zenith Ct										
(2495) Parkwood Te	0.08	330	R			From: 29-2861					NA		NA			09/18/2002
						To: 29-2439										
(2495) Parkwood Te	0.08	500	R			From: 29-2338					NA		NA			09/10/2002
						To: Dead End										
(2496) Kenneth Dr	0.03	45	R			From: Dead End					NA		NA			09/10/2002
						To: 29-2212 Ridge Rd										
(2497) Saint James Pl	0.15	200	R			From: 29-2437 Brandy Ct					NA		NA			09/18/2002
						To: 29-2498 Brad St										
(2498) Brad St	0.09	490	R			From: 29-3015 Fallowfield Dr					NA		NA			09/16/2002
						To: 29-2225										
(2498) Brad St	0.17	360	R			From: 29-2892 Add Dr					NA		NA			08/22/2002
						To: 29-2981 Dye Dr										
(2498) Brad St	0.07	540	R			From: 29-2981 Dye Dr					NA		NA			08/22/2002

Virginia Department of Transportation  
Traffic Engineering Division  
2007  
Annual Average Daily Traffic Volume Estimates By Section of Route  
Fairfax Maintenance Area

Route	Length	AADT	QA	4Tire	Bus	Truck				QC	K Factor	QK	Dir Factor	AAWDT	QW	Year
						2Axle	3+Axle	1Trail	2Trail							
<b>Fairfax County</b>																
(2498) Brad St	0.15	490	R								NA			NA		08/22/2002
						From: 29-2981 Dye Dr										
(2498) Brad St	0.05	570	R								NA			NA		08/22/2002
						From: 29-2497 Saint James Pl										
						To: 29-2437 Brandy Ct										
(2499) Sherando Lane	0.13	120	R								NA			NA		1986
						From: 29-2473 Chapel Dr										
						To: 29-2474 Norfolk Ave										
(2500) Spring Side Way	0.08	90	R								NA			NA		1997
						From: 29-686 Balls Hill Rd										
						To: Cul-de-Sac										
(2501) Belmont Dr	0.21	180	R								NA			NA		09/15/2001
						From: 29-620 Braddock Rd										
(2501) Belmont Dr	0.05	20	R								NA			NA		09/15/2001
						From: 29-2502 Sandra Lane										
						To: Dead End										
(2502) Sandra Lane	0.05	40	R								NA			NA		08/14/2001
						From: Dead End										
						To: 29-2501 Belmont Dr										
(2503) Jefferson St S	0.41	12000	G	98%	1%	1%	0%	0%	0%	C	0.086	F	0.512	13000	G	2007
						From: SR 7 Leesburg Pike										
						To: Arlington County Line										
(2504)	0.01	200	R								NA			NA		09/18/2002
						From: Dead End										
(2504)	0.18	110	R								NA			NA		09/18/2002
						From: SR 7; 29-2503										
						To: Dead End										
(2505) Wickens Rd	0.35	1000	R								NA			NA		07/12/2006
						From: 29-674 Hunter Mill Rd										
(2505) Wickens Rd	0.12	790	R								NA			NA		08/22/2005
						From: 29-2506 Vickers Dr										
(2505) Wickens Rd	0.13	380	R								NA			NA		08/22/2005
						From: 29-5714 Walter Thompson Dr										
(2505) Wickens Rd	0.05	20	R								NA			NA		1996
						From: 29-5700										
						To: Dead End										
(2506) Vickers Dr	0.15	90	R								NA			NA		1996
						From: Cul-de-Sac										
						To: 29-2505 Wickens Rd										
(2507) Jonquil Cir	0.07	30	R								NA			NA		1996
						From: 29-2535 Mill Run Dr										
						To: Cul-de-Sac										
(2508) Bonnie View Dr	0.09	100	R								NA			NA		09/19/2005
						From: 29-2535 Mill Run Dr										
(2508) Bonnie View Dr	0.04	20	R								NA			NA		1996
						From: 29-2509 Orchid Cir										
						To: Dead End										
(2509) Orchid Cir	0.08	50	R								NA			NA		1996
						From: 29-2508 Bonnie View Dr										
						To: Cul-de-Sac										
(2510) Fairbank St	0.11	60	R								NA			NA		1996
						From: 29-2535 Mill Run Dr										
						To: Dead End										

Virginia Department of Transportation  
Traffic Engineering Division  
2007  
Annual Average Daily Traffic Volume Estimates By Section of Route  
Fairfax Maintenance Area

Route	Length	AADT	QA	4Tire	Bus	Truck				QC	K Factor	QK	Dir Factor	AAWDT	QW	Year
						2Axle	3+Axle	1Trail	2Trail							
<b>Fairfax County</b>																
(2511)	0.28	30	R											NA		1996
(2512) Delfield Lane	0.06	140	R											NA		1997
(2512) Delfield Lane	0.04	60	R											NA		1997
(2513) Ardwick Ct	0.04	40	R											NA		1997
(2514) Basswood Ct	0.04	60	R											NA		09/18/2002
(2515) Downs Dr	0.24	70	R											NA		09/18/2002
(2515) Downs Dr	0.10	540	R											NA		09/18/2002
(2516) Maple Hill Rd	0.19	400	R											NA		08/22/2005
(2517) Pine Tree Dr	0.19	160	R											NA		1997
(2517) Pine Tree Dr	0.32	110	R											NA		1997
(2518) Highland Pl	0.15	120	R											NA		1997
(2518) Highland Pl	0.10	8	R											NA		1997
(2519) Michele Ct	0.05	30	R											NA		09/18/2002
(2520) Greg Roy Lane	0.35	520	G	99%	0%	1%	0%	0%	0%	C	0.109	F	0.525	560	G	2007
(2521)	0.07	40	R											NA		1986
(2521)	0.10	30	R											NA		1986
(2522)	0.05	5	R											NA		1986
(2523)	0.07	980	R											NA		1986
(2523)	0.31	5400	R											NA		1987
(2524) Valeview Dr	0.07	710	R											NA		1997

Virginia Department of Transportation  
Traffic Engineering Division  
2007  
Annual Average Daily Traffic Volume Estimates By Section of Route  
Fairfax Maintenance Area

Route	Length	AADT	QA	4Tire	Bus	-----Truck-----				QC	K Factor	QK	Dir Factor	AAWDT	QW	Year
						2Axle	3+Axle	1Trail	2Trail							
<b>Fairfax County</b>																
(2524) Valeview Dr	0.05	180	R				From: 29-2525 S, Wayland St					NA		NA		1997
(2524) Valeview Dr	0.24	120	R				To: 0.05 MN 29-2525					NA		NA		1997
(2524) Valeview Dr	0.04	30	R				From: 0.16 MN 29-7473					NA		NA		1997
(2524) Valeview Dr							To: 29-2525 N, Wayland St									
(2525) Wayland St	0.16	650	R				From: 29-2524 S, Valeview Dr					NA		NA		1997
(2525) Wayland St	0.19	440	R				To: 29-2526 Toreador Lane					NA		NA		1997
(2525) Wayland St	0.08	490	R				From: 29-2524 N, Valeview Dr					NA		NA		1997
(2525) Wayland St	0.13	530	R				To: 29-2566 Ellmore Lane					NA		NA		1997
(2525) Wayland St	0.08	390	R				From: 29-5440 Valewood Dr					NA		NA		1997
(2525) Wayland St	0.27	410	R				To: 29-5456 Lyrac St					NA		NA		1997
(2525) Wayland St							From: 29-672 Vale Rd									
(2526) Toreador Lane	0.15	130	R				To: Cul-de-Sac					NA		NA		1997
(2526) Toreador Lane							From: 29-2525 Wayland St									
(2527) Mustang Dr	0.31	160	R				To: Dead End					NA		NA		09/18/2002
(2527) Mustang Dr	0.09	410	R				From: 29-3593 Floris St					NA		NA		08/02/2005
(2527) Mustang Dr	0.12	380	R				To: 29-3822 Mountain View Ct					NA		NA		08/02/2005
(2527) Mustang Dr							From: 29-608 West Ox Rd									
(2528) Lowe St	0.21	370	R				To: 29-657 Centreville Rd					NA		NA		08/09/2005
(2528) Lowe St	0.05	100	R				From: 29-2530 Louise Ave					NA		NA		08/09/2005
(2528) Lowe St	0.03	7	R				To: 29-2529 Armfield St					NA		NA		1996
(2528) Lowe St							From: Dead End									
(2529) Armfield St	0.04	20	R				To: 29-2528 Lowe St					NA		NA		1986
(2529) Armfield St							From: Dead End									
(2530) Louise Ave	0.14	100	R				To: 29-2528 Lowe St					NA		NA		1996
(2530) Louise Ave							From: 29-738 Old Dominion Dr									
(2531) Chinquapin Rd	0.34	60	R				To: Cul-de-Sac					NA		NA		1996
(2531) Chinquapin Rd							From: 29-713 North Chambliss St; Beaugard St									
(2532) Beaugard St	0.21	19000	G	98%	1%	1%	0%	0%	0%	C	0.070	F	0.637	21000	G	2007
(2532) Beaugard St	0.09	19000	G	98%	1%	1%	0%	0%	0%	F	0.085	F	0.588	21000	G	2007
(2532) Beaugard St							To: 29-613 Lincolnia Rd									
(2532) Beaugard St							From: WCL Alexandria									
(2533) Robindale Dr	0.19	1300	R				To: 29-743 Colvin Run Rd					NA		NA		09/19/2005
(2533) Robindale Dr							From: 29-2536 Bob-O-Link Cir									

Virginia Department of Transportation  
 Traffic Engineering Division  
 2007  
 Annual Average Daily Traffic Volume Estimates By Section of Route  
 Fairfax Maintenance Area

Route	Length	AADT	QA	4Tire	Bus	-----Truck-----				QC	K Factor	QK	Dir Factor	AAWDT	QW	Year
						2Axle	3+Axle	1Trail	2Trail							
<b>Fairfax County</b>																
(2533) Robindale Dr	0.10	1300	R				From: 29-2536 Bob-O-Link Cir					NA		NA		09/19/2005
(2533) Robindale Dr	0.16	170	R				To: 29-2534 Phoenix Lane					NA		NA		04/15/2002
							From: Cul-de-Sac									
(2534) Phoenix Lane	0.17	1200	R				To: 29-2533 Robindale Dr					NA		NA		09/19/2005
							From: 29-2535 Mill Run Dr									
(2535)	0.10	20	R				To: 29-10454					NA		NA		1996
(2535) Mill Run Dr	0.11	440	R				From: 29-2647 Claude Ct					NA		NA		09/19/2005
(2535) Mill Run Dr	0.12	820	R				To: 29-2534 Phoenix Lane					NA		NA		09/19/2005
(2535) Mill Run Dr	0.08	630	R				From: 29-2507 Jonquil Cir					NA		NA		09/19/2005
(2535) Mill Run Dr	0.16	540	R				To: 29-2508 Bonnie View Dr					NA		NA		09/19/2005
(2535) Mill Run Dr	0.04	340	R				From: 29-2510 Fairbank St					NA		NA		09/19/2005
(2535) Mill Run Dr	0.23	120	R				To: 29-2511					NA		NA		1996
							From: Dead End									
(2536) Bob-O-Link Cir	0.05	40	R				To: Dead End					NA		NA		1996
							From: 29-2533 Robindale Dr									
(2537) Merion Lane	0.08	80	R				To: 29-2538					NA		NA		08/08/2001
							From: Cul-de-Sac									
(2538)	0.13	90	R				To: Dead End					NA		NA		09/15/2001
(2538)	0.13	360	R				From: 29-4481 Sedgefield Rd					NA		NA		09/15/2001
(2538)	0.03	460	R				To: 29-2539 Pelham Lane					NA		NA		09/15/2001
(2538)	0.14	1000	R				From: 29-2560 Berwynd Dr					NA		NA		09/15/2001
(2538)	0.08	680	R				To: 29-2559 Brookline Dr					NA		NA		09/15/2001
(2538)	0.14	900	R				From: 29-2545 Fox Chapel Rd					NA		NA		09/15/2001
(2538)	0.10	610	R				To: 29-2544 Sewickley Pl					NA		NA		09/15/2001
(2538)	0.07	1300	R				From: 29-2537 Merion Lane					NA		NA		09/15/2001
							To: 29-620 Braddock Rd									
(2539) Pelham Lane	0.21	140	R				From: 29-2538					NA		NA		08/08/2001
							To: Dead End									
(2540) Doveville Lane	0.09	550	R				From: 29-3654					NA		NA		1986
							To: 29-2541									

Virginia Department of Transportation  
Traffic Engineering Division  
2007  
Annual Average Daily Traffic Volume Estimates By Section of Route  
Fairfax Maintenance Area

Route	Length	AADT	QA	4Tire	Bus	Truck				QC	K Factor	QK	Dir Factor	AAWDT	QW	Year
						2Axle	3+Axle	1Trail	2Trail							
<b>Fairfax County</b>																
(2540) Doveville Lane	0.10	640	R				From: 29-2541 Ellenwood Lane					NA		NA		1986
(2540) Doveville Lane	0.09	470	R				To: 29-2465 Joyce St					NA		NA		1986
(2540) Doveville Lane	0.10	40	R				From: 29-2234 Littleton St					NA		NA		1986
							To: Dead End									
(2541) Ellenwood Lane	0.32	140	R				From: 29-2540 Doveville Lane					NA		NA		1986
							To: 29-651 Guinea Rd									
(2542)	0.10	3000	R				From: 29-613; 29-713					NA		NA		1986
(2542)	0.05	2800	R				To: 29-2543					NA		NA		01/30/2006
							To: SCL Alexandria									
(2543)	0.02	30	R				From: Dead End					NA		NA		1997
(2543)	0.05	370	R				To: 29-2542					NA		NA		1997
(2543)	0.05	310	R				To: 29-3042 Joanne Dr					NA		NA		1997
(2543)	0.15	140	R				To: 29-2549 Rynex Dr					NA		NA		1997
(2543)	0.07	40	R				To: 29-2550 Albro Lane					NA		NA		1997
							To: Dead End									
(2544) Sewickley Pl	0.08	40	R				From: 29-2538					NA		NA		08/08/2001
							To: Cul-de-Sac									
(2545) Fox Chapel Rd	0.30	140	R				From: 29-2538					NA		NA		08/08/2001
							To: Dead End									
(2546) Stanley Pl	0.04	80	R				From: 29-2701 Griffith Rd					NA		NA		09/18/2002
							To: Dead End									
(2547) Leeds Rd	0.34	180	R				From: 29-672 Vale Rd					NA		NA		09/18/2002
							To: 29-1537 Hunters Valley Rd									
(2548) Bull Run Dr	0.87	380	R				From: Dead End					NA		NA		1986
							To: 29-621; 29-658									
(2549) Rynex Dr	0.20	150	R				From: 29-2543					NA		NA		1997
							To: Dead End									
(2550) Albro Lane	0.10	740	R				From: 29-2903					NA		NA		01/30/2006
(2550) Albro Lane	0.04	740	R				To: 29-7489 Deane Ct					NA		NA		01/30/2006
							To: 29-2543									
(2551)	0.06	0	R				From: Dead End					NA		NA		1986
							To: 29-645 Stringfellow Rd									
(2552)	0.08	80	R				From: Dead End					NA		NA		1996
							To: 29-676 Clarks Crossing Rd									

Virginia Department of Transportation  
Traffic Engineering Division  
2007  
Annual Average Daily Traffic Volume Estimates By Section of Route  
Fairfax Maintenance Area

Route	Length	AADT	QA	4Tire	Bus	Truck				QC	K Factor	QK	Dir Factor	AAWDT	QW	Year
						2Axle	3+Axle	1Trail	2Trail							
<b>Fairfax County</b>																
(2552)	0.14	40	R								NA		NA			1996
(2553) Bosworth Ct	0.07	60	R								NA		NA			1997
(2554) Okla Dr	0.14	320	R								NA		NA			12/07/2005
(2554) Okla Dr	0.17	950	R								NA		NA			12/07/2005
(2554) Okla Dr	0.10	360	R								NA		NA			12/07/2005
(2555) Skyview Lane	0.14	280	R								NA		NA			1997
(2555) Skyview Lane	0.06	490	R								NA		NA			1997
(2555) Skyview Lane	0.18	100	R								NA		NA			1997
(2556) Chaco Rd	0.22	150	R								NA		NA			1986
(2557) Jewel St	0.09	150	R								NA		NA			1997
(2557) Jewel St	0.03	70	R								NA		NA			1997
(2558) Redwood Dr	0.05	180	R								NA		NA			1986
(2558) Redwood Dr	0.05	320	R								NA		NA			1986
(2558) Redwood Dr	0.13	600	R								NA		NA			1986
(2558) Redwood Dr	0.08	960	R								NA		NA			1986
(2559) Brookline Dr	0.21	80	R								NA		NA			08/08/2001
(2560) Berwynd Dr	0.16	170	R								NA		NA			07/07/1997
(2560) Berwynd Dr	0.15	80	R								NA		NA			07/07/2000
(2561) MacArthur Ave	0.03	270	R								NA		NA			1986
(2561) MacArthur Ave	0.05	150	R								NA		NA			1986
(2562) Narragansett Pl	0.07	60	R								NA		NA			1986

Virginia Department of Transportation  
Traffic Engineering Division  
2007  
Annual Average Daily Traffic Volume Estimates By Section of Route  
Fairfax Maintenance Area

Route	Length	AADT	QA	4Tire	Bus	-----Truck-----				QC	K Factor	QK	Dir Factor	AAWDT	QW	Year
						2Axle	3+Axle	1Trail	2Trail							
<b>Fairfax County</b>																
(2563) Rockport Rd	0.12	110	R								NA			NA		1986
(2563) Rockport Rd	0.11	140	R								NA			NA		1986
(2564) Shasta Ct	0.05	40	R								NA			NA		1997
(2565)	0.07	0	R								NA			NA		1986
(2566) Ellmore Lane	0.02	8	R								NA			NA		1997
(2566) Ellmore Lane	0.05	60	R								NA			NA		1997
(2567) Timber Valley Ct	0.08	120	R								NA			NA		1997
(2568) Clarence Ave	0.06	150	R								NA			NA		01/09/2006
(2568) Clarence Ave	0.03	150	R								NA			NA		01/09/2006
(2569) Cook St	0.04	20	R								NA			NA		1997
(2570) Easie St	0.18	80	R								NA			NA		1996
(2571) Horner Ct	0.06	2600	R								NA			NA		12/07/2005
(2571) Horner Ct	0.04	60	R								NA			NA		12/07/2005
(2571) Horner Ct	0.09	550	R								NA			NA		12/07/2005
(2572) Opalocka Dr	0.06	400	R								NA			NA		10/20/2005
(2572) Opalocka Dr	0.19	280	R								NA			NA		10/20/2005
(2573) Laurel Leaf Lane	0.10	790	R								NA			NA		12/07/2005
(2573) Laurel Leaf Lane	0.17	380	R								NA			NA		12/07/2005
(2574) Diamond Dr	0.07	1600	R								NA			NA		08/21/2002
(2574) Diamond Dr	0.04	1500	R								NA			NA		08/21/2002
(2574) Diamond Dr	0.05	1500	R								NA			NA		08/22/2002



Virginia Department of Transportation  
Traffic Engineering Division  
2007  
Annual Average Daily Traffic Volume Estimates By Section of Route  
Fairfax Maintenance Area

Route	Length	AADT	QA	4Tire	Bus	Truck				QC	K Factor	QK	Dir Factor	AAWDT	QW	Year
						2Axle	3+Axle	1Trail	2Trail							
<b>Fairfax County</b>																
(2575) Hillsborough Dr	0.13	10	R				From: 29-2760 Potterton Dr					NA		NA		08/22/2002
							To: 29-2327 Patrick Henry Dr									
(2576) Karlson St	0.09	290	R				From: 29-2176 Linwood Pl					NA		NA		10/20/2005
							To: 29-2577 Merryhill Pl									
(2576) Karlson St	0.05	270	R				From: 29-1944 Macon St					NA		NA		10/20/2005
							To: Cul-de-Sac									
(2577) Merryhill Pl	0.05	60	R				From: 29-2576 Karlson St					NA		NA		1997
							To: 29-2235									
(2578) Old Hickory Rd	0.26	1600	R				From: SR 236 Little River Tpke					NA		NA		1986
							To: 29-1976 Peace Valley Lane									
(2579) Cheryl Dr	0.12	200	R				From: 29-1871 S, White St					NA		NA		1997
							To: 29-2771									
(2579) Cheryl Dr	0.13	190	R				From: 29-1871 N, White St					NA		NA		1997
							To: 29-2580 Adrian Pl									
(2579) Cheryl Dr	0.06	130	R				From: 29-2581 Vinewood Pl					NA		NA		1997
							To: Dead End									
(2579) Cheryl Dr	0.01	20	R				From: 29-2579 Cheryl Dr					NA		NA		1997
							To: Dead End									
(2580) Adrian Pl	0.03	40	R				From: 29-2579 Cheryl Dr					NA		NA		1997
							To: Dead End									
(2581) Vinewood Pl	0.03	40	R				From: Dead End					NA		NA		1997
							To: 29-708 Kerns Rd									
(2582) Sleepy Lane	0.12	90	R				From: 29-708 Kerns Rd					NA		NA		1997
							To: Cul-de-Sac									
(2583) Randall Pl	0.08	70	R				From: 29-708 Kerns Rd					NA		NA		1997
							To: Dead End									
(2584) Rutland Pl	0.07	40	R				From: 29-655 Blake Lane					NA		NA		1997
							To: 29-1280 Sayre Rd									
(2587) Bel Glade St	0.15	490	R				From: Dead End					NA		NA		1997
							To: 29-2698 Hopewell Ave									
(2587) Bel Glade St	0.05	50	R				From: 29-2169 Independence Ave					NA		NA		1997
							To: Dead End									
(2588) Charlottesville Rd	0.11	80	R				From: Dead End					NA		NA		1986
							To: 29-2169 Independence Ave									
(2588) Charlottesville Rd	0.08	50	R				From: Dead End					NA		NA		1986
							To: 29-2698 Hopewell Ave									
(2589) Gainesville Rd	0.02	10	R				From: Dead End					NA		NA		1986
							To: 29-2698 Hopewell Ave									

Virginia Department of Transportation  
Traffic Engineering Division  
2007  
Annual Average Daily Traffic Volume Estimates By Section of Route  
Fairfax Maintenance Area

Route	Length	AADT	QA	4Tire	Bus	-----Truck-----				QC	K Factor	QK	Dir Factor	AAWDT	QW	Year
						2Axle	3+Axle	1Trail	2Trail							
<b>Fairfax County</b>																
(2589) Gainesville Rd	0.06	150	R				From: 29-2698 Hopewell Ave				NA			NA		1986
(2589) Gainesville Rd	0.03	10	R				To: 29-2691 Front Royal Rd				NA			NA		1986
							To: Dead End									
(2590) Panarama Ct	0.12	140	R				From: 29-2572 Opalocka Dr				NA			NA		1997
							To: Cul-de-Sac									
(2591) Hardwood Lane	0.06	460	R				From: 29-1007				NA			NA		10/24/2005
(2591) Hardwood Lane	0.06	340	R				To: 29-2592 Woodacre Dr				NA			NA		10/24/2005
(2591) Hardwood Lane	0.06	220	R				To: 29-2593 Softwood Trail				NA			NA		10/24/2005
(2591)	0.07	20	R				To: 29-3074 Balsam Dr				NA			NA		1986
							To: Cul-de-Sac									
(2592) Woodacre Dr	0.10	280	R				From: 29-2591 Hardwood Lane				NA			NA		10/24/2005
(2592) Woodacre Dr	0.10	610	R				To: 29-2594 Crestwood Lane				NA			NA		10/24/2005
(2592) Woodacre Dr	0.07	570	R				To: 29-1961 Autumn Dr				NA			NA		10/24/2005
(2592) Woodacre Dr	0.10	530	R				To: 29-2091 Woodacre Ct				NA			NA		10/24/2005
(2592) Woodacre Dr	0.10	260	R				To: 29-3075 Laburnum St				NA			NA		10/24/2005
(2592) Woodacre Dr	0.06	180	R				To: 29-5084 Ironwood Dr				NA			NA		10/24/2005
(2592) Woodacre Dr	0.07	50	R				To: 29-3661 Highwood Dr				NA			NA		1986
							To: Dead End									
(2593) Softwood Trail	0.09	140	R				From: 29-2591 Hardwood Lane				NA			NA		10/24/2005
							To: 29-2594 Crestwood Lane									
(2594) Crestwood Lane	0.14	230	R				From: 29-1007 SOUTH				NA			NA		10/24/2005
							To: 29-1007 WEST									
(2594) Crestwood Lane	0.07	1200	R				To: 29-1007 EAST				NA			NA		10/24/2005
(2594) Crestwood Lane	0.05	390	R				To: 29-2592 Woodacre Dr				NA			NA		10/24/2005
(2594) Crestwood Lane	0.09	280	R				To: 29-2593 Softwood Trail				NA			NA		10/24/2005
							To: 29-3074 Balsam Dr									
(2595) Aldrich Lane	0.03	30	R				From: Cul-de-Sac				NA			NA		1986
							To: 29-2635 Atlee Pl									
(2596) Lynnhurst Dr	0.16	110	R				To: Dead End				NA			NA		1986
(2596) Lynnhurst Dr	0.06	180	R				To: 29-2573 Laurel Leaf Lane				NA			NA		12/07/2005
							To: 29-2597 Goodview Ct									

Virginia Department of Transportation  
Traffic Engineering Division  
2007  
Annual Average Daily Traffic Volume Estimates By Section of Route  
Fairfax Maintenance Area

Route	Length	AADT	QA	4Tire	Bus	Truck				QC	K Factor	QK	Dir Factor	AAWDT	QW	Year
						2Axle	3+Axle	1Trail	2Trail							
<b>Fairfax County</b>																
(2596) Lynnhurst Dr	0.16	410	R				From: 29-2597 Goodview Ct				NA			NA		12/07/2005
							To: 29-978									
(2597) Goodview Ct	0.09	80	R				From: Cul-de-Sac				NA			NA		1997
							To: 29-2596 Lynnhurst Dr									
(2598)	0.14	610	R				From: Cul-de-Sac				NA			NA		05/14/2002
							To: 29-672 Vale Rd									
(2598)	0.13	310	R				From: 29-3284				NA			NA		1997
							To: 29-3217 Garrett St									
(2599) Pensa Dr	0.10	80	R				From: Cul-de-Sac				NA			NA		1997
							To: 29-2774									
(2601) Lee St	0.09	70	R				From: Dead End				NA			NA		01/22/2002
							To: 29-2603 Gaines St									
(2601) Lee St	0.08	46	R				From: 29-8248				NA			NA		1986
							To: Dead End									
(2601) Lee St	0.15	40	R				From: 29-2603 Gaines St				NA			NA		01/22/2002
							To: 29-8248									
(2602) Jackson St	0.09	40	R				From: 29-6172 Dove Nest Ct				NA			NA		1986
							To: 29-6173 Willow Pond Lane									
(2602) Jackson St	0.06	540	R				From: 29-8248				NA			NA		1986
							To: 29-2601 Lee St									
(2602) Jackson St	0.07	510	R				From: 29-6172 Dove Nest Ct				NA			NA		1986
							To: 29-2602 Jackson St									
(2602) Jackson St	0.16	260	R				From: 29-6173 Willow Pond Lane				NA			NA		01/22/2002
							To: Dead End									
(2603) Gaines St	0.10	40	R				From: 29-2601 Lee St				NA			NA		1986
							To: 29-2602 Jackson St									
(2604) Fitzhugh St	0.21	320	R				From: 29-835				NA			NA		12/18/2001
							To: 29-833 Stewart St									
(2604) Fitzhugh St	0.20	520	R				From: 29-652 Burke Rd				NA			NA		12/18/2001
							To: 29-1292 Bren Mar Dr									
(2605)	0.06	400	R				From: 29-2624				NA			NA		1986
							To: 29-2623 Iona Way									
(2605)	0.05	370	R				From: 29-2623 Iona Way				NA			NA		1986
							To: 29-2611 Harvey Lane									
(2605)	0.08	330	R				From: 29-2611 Harvey Lane				NA			NA		1986
							To: 29-2614 Gwyn Pl									
(2605)	0.09	400	R				From: 29-2614 Gwyn Pl				NA			NA		1986
							To: 29-2613 Fiske Pl									
(2605)	0.06	510	R				From: 29-2613 Fiske Pl				NA			NA		1986
							To: 29-2607 Sheldon Dr									
(2605)	0.07	560	R				From: 29-2607 Sheldon Dr				NA			NA		1986

Virginia Department of Transportation  
Traffic Engineering Division  
2007  
Annual Average Daily Traffic Volume Estimates By Section of Route  
Fairfax Maintenance Area

Route	Length	AADT	QA	4Tire	Bus	Truck				QC	K Factor	QK	Dir Factor	AAWDT	QW	Year
						2Axle	3+Axle	1Trail	2Trail							
<b>Fairfax County</b>																
(2605)	0.07	720	R				From: 29-2607 Sheldon Dr					NA		NA		1986
(2605)	0.04	760	R				From: 29-2608 Enid Pl					NA		NA		1986
							To: 29-648 Edsall Rd									
(2606) Beryl Rd	0.03	20	R				From: Dead End					NA		NA		1986
(2606) Beryl Rd	0.28	480	R				From: 29-1292 Bren Mar Dr					NA		NA		1987
(2606) Beryl Rd	0.06	1800	R				From: 29-2607 Sheldon Dr					NA		NA		1986
(2606) Beryl Rd	0.15	2000	R				From: 29-2617; 29-9810					NA		NA		1986
(2606) Beryl Rd	0.02	3500	R				From: 29-3069					NA		NA		1986
							To: 29-648 Edsall Rd									
(2607) Sheldon Dr	0.07	390	R				From: 29-1292 Bren Mar Dr					NA		NA		1986
(2607) Sheldon Dr	0.14	1000	R				From: 29-2641 Fenton Ct					NA		NA		1986
(2607) Sheldon Dr	0.10	980	R				From: 29-2618 Merle Pl					NA		NA		1986
(2607) Sheldon Dr	0.09	400	R				From: 29-2606 Beryl Rd					NA		NA		1986
(2607) Sheldon Dr	0.11	220	R				From: 29-2622 Phyllis Lane					NA		NA		1986
							To: 29-2605									
(2608) Enid Pl	0.06	60	R				From: Dead End					NA		NA		1986
							To: 29-2605									
(2609)	0.34	170	R				From: 29-904					NA		NA		1986
							To: FR-786									
(2610)	0.20	110	R				From: 29-649 Annandale Rd					NA		NA		1997
(2610)	0.14	120	R				From: Dead End; Gap					NA		NA		1997
(2610)	0.11	1100	R				From: 29-2976					NA		NA		01/03/2006
(2610)	0.07	1100	R				From: 29-3789 Charleson St					NA		NA		01/03/2006
							To: 29-2289 Valleycrest Blvd									
(2611) Harvey Lane	0.10	100	R				From: Dead End					NA		NA		1986
							To: 29-2605									
(2612) Poplar Dr	0.16	180	R				From: WCL Falls Church					NA		NA		1986
							To: Dead End									
(2613) Fiske Pl	0.06	70	R				From: Dead End					NA		NA		1986
							To: 29-2605									
(2614) Gwyn Pl	0.08	80	R				From: Dead End					NA		NA		1986
							To: 29-2605									

Virginia Department of Transportation  
Traffic Engineering Division  
2007  
Annual Average Daily Traffic Volume Estimates By Section of Route  
Fairfax Maintenance Area

Route	Length	AADT	QA	4Tire	Bus	-----Truck-----				QC	K Factor	QK	Dir Factor	AAWDT	QW	Year
						2Axle	3+Axle	1Trail	2Trail							
<b>Fairfax County</b>																
(2615)	0.07	280	R				From: 29-3520 Midway St				NA			NA		10/27/2005
(2615)	0.14	300	R				From: 29-2616 E, Sigmona St				NA			NA		10/27/2005
(2615)	0.02	480	R				From: 29-2616 W, Sigmona St				NA			NA		10/27/2005
							To: 29-705 West St S									
(2616) Sigmona St	0.24	210	R				From: 29-2615				NA			NA		10/27/2005
							To: 29-2615									
(2617) Hershey Lane	0.20	300	R				From: 29-1292 Bren Mar Dr				NA			NA		1986
(2617) Hershey Lane	0.10	650	R				From: 29-2618 Merle Pl				NA			NA		1986
							To: 29-2606; 29-9810									
(2618) Merle Pl	0.06	80	R				From: 29-2617 Hershey Lane				NA			NA		1986
(2618) Merle Pl	0.05	430	R				From: 29-2607 Sheldon Dr				NA			NA		1986
(2618) Merle Pl	0.04	380	R				From: 29-2620 Asbury Ct				NA			NA		1986
(2618) Merle Pl	0.06	230	R				From: 29-2621				NA			NA		1986
(2618) Merle Pl	0.02	200	R				From: 29-2188 Eton Ct				NA			NA		1986
(2618) Merle Pl	0.04	220	R				From: 29-2166 Dover Ct				NA			NA		1986
							To: 29-1292 Bren Mar Dr									
(2619)	0.17	130	R				From: 29-1223 Elder Ave				NA			NA		1986
(2619)	0.11	90	R				From: 29-1104 Greenleaf St				NA			NA		1986
							To: 29-1103									
(2620) Asbury Ct	0.05	60	R				From: 29-2618 Merle Pl				NA			NA		1986
							To: Dead End									
(2621)	0.05	40	R				From: 0.05 MSW 29-2618				NA			NA		1986
(2621)	0.05	48	R				From: 29-2618 Merle Pl				NA			NA		1986
							To: Dead End									
(2622) Phyllis Lane	0.31	260	R				From: 29-1292 Bren Mar Dr				NA			NA		1986
							To: 29-2607 Sheldon Dr									
(2623) Iona Way	0.08	80	R				From: Dead End				NA			NA		1986
							To: 29-2605									
(2624)	0.03	30	R				From: Dead End				NA			NA		1986
							To: 29-2605									
(2625) Paula Rd	0.03	510	R				From: Dead End				NA			NA		1986
							To: 29-648 Edsall Rd									

Virginia Department of Transportation  
 Traffic Engineering Division  
 2007  
 Annual Average Daily Traffic Volume Estimates By Section of Route  
 Fairfax Maintenance Area

Route	Length	AADT	QA	4Tire	Bus	Truck				QC	K Factor	QK	Dir Factor	AAWDT	QW	Year
						2Axle	3+Axle	1Trail	2Trail							
<b>Fairfax County</b>																
(2626) Wills St	0.16	140	R								NA			NA		1986
(2627) Royston St	0.09	540	R								NA			NA		1986
(2627) Royston St	0.07	320	R								NA			NA		1986
(2627) Royston St	0.11	250	R								NA			NA		1986
(2627) Royston St	0.07	200	R								NA			NA		1986
(2627) Royston St	0.11	90	R								NA			NA		1986
(2628) Weber St	0.06	90	R								NA			NA		1986
(2628) Weber St	0.11	330	R								NA			NA		1986
(2628) Weber St	0.11	130	R								NA			NA		1986
(2629) Erie St	0.07	1300	R								NA			NA		1986
(2629) Erie St	0.10	1200	R								NA			NA		1986
(2629) Erie St	0.20	1100	R								NA			NA		1986
(2629) Erie St	0.20	130	R								NA			NA		1986
(2630) Heritage Dr	0.73	4600	G	98%	1%	1%	0%	0%	0%	F	0.092	F	0.671	4900	G	2007
(2630) Heritage Dr	0.36	9100	G	98%	1%	1%	0%	0%	0%	F	0.085	F	0.554	9900	G	2007
(2630) Heritage Dr	0.35	16000	G	98%	1%	1%	0%	0%	0%	C	0.08	F	0.621	17000	G	2007
(2631) Pioneer Lane	0.11	80	R								NA			NA		1997
(2631) Pioneer Lane	0.09	220	R								NA			NA		1997
(2631) Pioneer Lane	0.08	320	R								NA			NA		1997
(2631) Pioneer Lane	0.20	200	R								NA			NA		1997
(2632) Van Fleet Dr	0.07	330	R								NA			NA		1986
(2632) Van Fleet Dr	0.10	240	R								NA			NA		1986
(2633) Reddfield Dr	0.06	370	R								NA			NA		10/20/2005

Virginia Department of Transportation  
Traffic Engineering Division  
2007  
Annual Average Daily Traffic Volume Estimates By Section of Route  
Fairfax Maintenance Area

Route	Length	AADT	QA	4Tire	Bus	-----Truck-----				QC	K Factor	QK	Dir Factor	AAWDT	QW	Year
						2Axle	3+Axle	1Trail	2Trail							
<b>Fairfax County</b>																
(2633) Reddfield Dr	0.07	580	R			From: 29-2167 Reddfield Ct					NA		NA			10/20/2005
						To: 29-2706										
(2634) Kirk Pl	0.05	46	R			From: 29-1292 Bren Mar Dr					NA		NA			1986
						To: Dead End										
(2635) Atlee Pl	0.06	200	R			From: 29-2858 Ferndale St					NA		NA			1986
						To: 29-2595 Aldrich Lane										
(2635) Atlee Pl	0.14	220	R			From: 29-2884 S, Easton Dr					NA		NA			1986
						To: 29-2643 Denison Pl										
(2635) Atlee Pl	0.11	870	R			From: 29-2884 N, Easton Dr					NA		NA			1986
						To: 29-693 Westmoreland St										
(2636) Dillon Ave	0.06	360	R			From: 29-2637 Hane St					NA		NA			01/18/2006
						To: 29-2639 McNeer St										
(2636) Dillon Ave	0.14	290	R			From: 29-2636 Dillon Ave					NA		NA			01/18/2006
						To: 29-2638 Wise St										
(2636) Dillon Ave	0.03	60	R			From: 29-2637 Hane St					NA		NA			1997
						To: Dead End										
(2637) Hane St	0.05	280	R			From: 29-2636 Dillon Ave					NA		NA			01/18/2006
						To: 29-2638 Wise St										
(2637) Hane St	0.05	40	R			From: 29-2637 Hane St					NA		NA			1986
						To: Dead End										
(2638) Wise St	0.15	120	R			From: 29-2637 Hane St					NA		NA			1997
						To: 29-2639 McNeer St										
(2639) McNeer St	0.08	200	R			From: 29-2636 Dillon Ave					NA		NA			1997
						To: 29-2638 Wise St										
(2639) McNeer St	0.03	20	R			From: 29-2638 Wise St					NA		NA			1997
						To: Dead End										
(2640) Burnside Ct	0.06	60	R			From: Dead End					NA		NA			1997
						To: 29-2727 Leonard Dr										
(2640) Burnside Ct	0.06	440	R			From: 29-2727 Leonard Dr					NA		NA			1997
						To: 29-2763 Foster Rd										
(2640) Burnside Ct	0.12	110	R			From: 29-2763 Foster Rd					NA		NA			1997
						To: Dead End										
(2641) Fenton Ct	0.04	40	R			From: Dead End					NA		NA			1986
						To: 29-2607 Sheldon Dr										
(2642)	0.06	270	R			From: 29-2686 Kalorama Rd					NA		NA			1986
						To: 29-2628 Weber St										
(2642)	0.09	270	R			From: 29-2628 Weber St					NA		NA			1986
						To: 29-2627 Royston St										
(2642)	0.06	470	R			From: 29-2627 Royston St					NA		NA			1986
						To: 29-2630 Heritage Dr										
(2642)	0.17	130	R			From: 29-2630 Heritage Dr					NA		NA			1986
						To: 29-2055 Newcastle Dr										

Virginia Department of Transportation  
Traffic Engineering Division  
2007  
Annual Average Daily Traffic Volume Estimates By Section of Route  
Fairfax Maintenance Area

Route	Length	AADT	QA	4Tire	Bus	Truck				QC	K Factor	QK	Dir Factor	AAWDT	QW	Year
						2Axle	3+Axle	1Trail	2Trail							
<b>Fairfax County</b>																
(2643) Denison Pl	0.03	30	R											NA	NA	1986
(2644) Gaddy Ct	0.08	120	R											NA	NA	1997
(2645) Joan Ct	0.06	80	R											NA	NA	1997
(2646) Parish Lane	0.03	20	R											NA	NA	1997
(2647) Claude Ct	0.03	20	R											NA	NA	1996
(2648) Gardner Pl	0.05	60	R											NA	NA	1986
(2649) Ivor St	0.16	120	R											NA	NA	1986
(2650) Hinton St	0.20	140	R											NA	NA	1986
(2651) Rebel Dr	0.33	260	R											NA	NA	1997
(2652) Heming Ave	0.25	0	R											NA	NA	1991
(2652) Heming Ave	0.74	1200	R											NA	NA	1986
(2652) Heming Ave	0.28	1400	R											NA	NA	1986
(2652) Heming Ave	0.26	5700	G	98%	1%	1%	0%	0%	0%	F	0.096	F	0.669	6100	G	2007
(2652) Heming Ave	0.72	5400	G	98%	1%	1%	0%	0%	0%	C	0.1	F	0.61	5800	G	2007
(2653) Ives Pl	0.15	120	R											NA	NA	1986
(2654) Littleford St	0.16	110	R											NA	NA	1986
(2655) Montour Dr	0.24	270	R											NA	NA	1997
(2656) Primrose Dr	0.17	140	R											NA	NA	1986
(2657) Glenbrook Pl	0.06	50	R											NA	NA	1997
(2658) Lewis Lane	0.09	1100	R											NA	NA	1986



Virginia Department of Transportation  
Traffic Engineering Division  
2007  
Annual Average Daily Traffic Volume Estimates By Section of Route  
Fairfax Maintenance Area

Route	Length	AADT	QA	4Tire	Bus	-----Truck-----				QC	K Factor	QK	Dir Factor	AAWDT	QW	Year
						2Axle	3+Axle	1Trail	2Trail							
<b>Fairfax County</b>																
(2659)	0.01	0	R			From: 29-7555 Hoffmans Lane					NA			NA		1987
(2659)	0.14	920	R			From: 0.01 MN 29-7555					NA			NA		1987
						To: SR 244 Columbia Pike										
(2660)	0.32	4200	R			From: 29-600 Silverbrook Rd					NA			NA		11/26/2001
(2660)	0.15	0	R			From: 29-7035 Silverdale Rd					NA			NA		1986
						To: 29-7035 Silverdale Rd										
(2661)	0.08	710	R			From: 29-2235					NA			NA		1986
						To: Dead End ; Gap										
(2661)	0.13	770	R			From: Dead End; Gap					NA			NA		1986
						To: SR 236 Little River Tpke										
(2662)	0.07	400	R			From: 29-694 Great Falls St					NA			NA		09/17/2002
(2662)	0.03	230	R			From: 29-2663 Dalmation Dr					NA			NA		09/17/2002
(2662)	0.06	200	R			From: 29-2665 Panda Lane					NA			NA		09/17/2002
						To: 29-2059										
(2663)	0.05	330	R			From: 29-2672 Lemon Rd					NA			NA		09/17/2002
(2663)	0.06	240	R			From: 29-2041 Strata St					NA			NA		09/17/2002
(2663)	0.14	200	R			From: 29-2029 Blue Star Dr					NA			NA		09/17/2002
(2663)	0.07	320	R			From: 29-2664 Whitehall Pl					NA			NA		09/17/2002
						To: 29-2662										
(2664)	0.06	30	R			From: 29-2663 Dalmation Dr					NA			NA		1997
						To: Dead End										
(2665)	0.05	220	R			From: 29-2662					NA			NA		09/17/2002
						To: 29-3465 Espey Lane										
(2666)	0.08	100	R			From: Dead End					NA			NA		1996
						To: 29-2753										
(2667)	0.17	160	R			From: 29-2752					NA			NA		09/17/2002
						To: Dead End										
(2668)	0.03	30	R			From: Dead End					NA			NA		1997
						To: 29-2892 Add Dr										
(2669)	0.04	40	R			From: Dead End					NA			NA		1986
						To: 29-2884 Easton Dr										
(2670)	0.16	120	R			From: 29-2631 Pioneer Lane					NA			NA		11/02/2005
(2670)	0.02	300	R			From: 29-2695 Shelby Lane					NA			NA		1986
						To: 0.02 ME 29-2695										

Virginia Department of Transportation  
Traffic Engineering Division  
2007  
Annual Average Daily Traffic Volume Estimates By Section of Route  
Fairfax Maintenance Area

Route	Length	AADT	QA	4Tire	Bus	-----Truck-----				QC	K Factor	QK	Dir Factor	AAWDT	QW	Year
						2Axle	3+Axle	1Trail	2Trail							
<b>Fairfax County</b>																
(2670) Roswell Dr	0.05	150	R				From: 0.02 ME 29-2695				NA			NA		11/02/2005
(2670) Roswell Dr	0.06	180	R				To: 29-3048				NA			NA		11/02/2005
(2670) Roswell Dr	0.10	140	R				From: 29-3045				NA			NA		11/02/2005
							To: 29-3487									
(2671)	0.03	10	R				From: Dead End				NA			NA		1986
(2671)	0.10	400	R				From: 29-2698 Hopewell Ave				NA			NA		1986
(2671)	0.16	920	R				From: 29-2690 Dublin Ave				NA			NA		1986
(2671)	0.05	1300	R				From: 29-2684 New Hope Dr				NA			NA		1986
(2671)	0.06	2000	R				From: 29-648 Edsall Rd				NA			NA		1986
(2671)	0.07	2000	R				From: 29-3020				NA			NA		1986
(2671)	0.17	1900	R				From: 29-3028				NA			NA		1986
(2671)	0.06	2000	R				From: 29-3021				NA			NA		1986
(2671)	0.77	290	R				From: 29-620				NA			NA		1986
(2672) Lemon Rd	0.44	1500	G	99%	1%	1%	0%	0%	0%	C	0.136	F	0.512	1700	G	2007
							From: 29-694 Great Falls St									
							To: 29-693 Westmoreland St									
(2673) Polk St	0.07	20	R				From: 29-2753				NA			NA		1986
							To: Cul-de-Sac									
(2674) Joplin St	0.15	110	R				From: 29-2459 Leesville Blvd				NA			NA		1986
							To: 29-2885									
(2675) Pioneer Dr	0.06	1000	R				From: 29-644; 29-2179				NA			NA		1986
(2675) Pioneer Dr	0.18	880	R				From: 29-2676 Buckskin St				NA			NA		1986
(2675) Pioneer Dr	0.13	530	R				From: 29-2681 Cimarron St				NA			NA		1986
(2675) Pioneer Dr	0.04	450	R				From: 29-2678 Custer St				NA			NA		1986
(2675) Pioneer Dr	0.09	540	R				From: 29-2177 Fargo St				NA			NA		1986
							To: 29-2181 Bowie Dr									
(2676) Buckskin St	0.05	540	R				From: 29-2675 Pioneer Dr				NA			NA		1986
(2676) Buckskin St	0.06	430	R				From: 29-2679 Abilene St				NA			NA		1986
(2676) Buckskin St	0.06	540	R				From: 29-2680 Alamo St				NA			NA		1986
							To: 29-2677 Frontier Dr									

Virginia Department of Transportation  
Traffic Engineering Division  
2007  
Annual Average Daily Traffic Volume Estimates By Section of Route  
Fairfax Maintenance Area

Route	Length	AADT	QA	4Tire	Bus	-----Truck-----				QC	K Factor	QK	Dir Factor	AAWDT	QW	Year
						2Axle	3+Axle	1Trail	2Trail							
<b>Fairfax County</b>																
						From: Dead End										
(2677) Frontier Dr	0.17	41000	G	98%	1%	1%	0%	0%	0%	F	0.088	F	0.555	44000	G	2007
						To: 29-4214 Spring Mall Rd										
(2677) Frontier Dr	0.44	28000	G	98%	1%	1%	0%	0%	0%	C	0.081	F	0.520	31000	G	2007
						To: 29-644 Franconia Rd										
(2677) Frontier Dr	0.41	2100	G	98%	1%	1%	0%	0%	0%	F	0.090	F	0.546	2300	G	2007
						To: 29-2178 Deepford St										
(2677) Frontier Dr	0.04	1100	G	98%	1%	1%	0%	0%	0%	F	0.1	F	0.564	1100	G	2007
						To: 29-2177 Fargo St										
(2677) Frontier Dr	0.06	880	G	98%	1%	1%	0%	0%	0%	F	0.100	F	0.564	940	G	2007
						To: 29-2182 Palamino St										
(2677) Frontier Dr	0.14	750	G	98%	1%	1%	0%	0%	0%	F	0.106	F	0.576	800	G	2007
						To: 29-2181 Bowie Dr								NA		1986
						To: 29-2184 Stagecoach St										
						From: 29-2675 Pioneer Dr								NA		1986
(2678) Custer St	0.06	410	R											NA		1986
						To: 29-2679 Abilene St								NA		1986
(2678) Custer St	0.06	360	R											NA		1986
						To: 29-2680 Alamo St								NA		1986
(2678) Custer St	0.06	400	R											NA		1986
						To: 29-2178; 29-2677										
						From: 29-2676 Buckskin St								NA		1986
(2679) Abilene St	0.18	190	R											NA		1986
						To: 29-2681 Cimarron St								NA		1986
(2679) Abilene St	0.14	200	R											NA		1986
						To: 29-2678 Custer St										
						From: 29-2676 Buckskin St								NA		1986
(2680) Alamo St	0.18	120	R											NA		1986
						To: 29-2681 Cimarron St								NA		1986
(2680) Alamo St	0.16	150	R											NA		1986
						To: 29-2678 Custer St										
						From: 29-2183 Bison St								NA		1986
(2681) Cimarron St	0.06	330	R											NA		1986
						To: 29-2181 Bowie Dr								NA		1986
(2681) Cimarron St	0.10	530	R											NA		1986
						To: 29-2682 Apache St								NA		1987
(2681) Cimarron St	0.06	3700	R											NA		1987
						To: 29-2675 Pioneer Dr								NA		1986
(2681) Cimarron St	0.06	2600	R											NA		1986
						To: 29-2679 Abilene St								NA		1986
(2681) Cimarron St	0.06	2400	R											NA		1986
						To: 29-2680 Alamo St								NA		1986
(2681) Cimarron St	0.06	2400	R											NA		1986
						To: 29-2677 Frontier Dr										
						From: 29-2681 Cimarron St								NA		1986
(2682) Apache St	0.07	240	R											NA		1986
						To: 29-2683 Crockett Pl								NA		1986
(2682) Apache St	0.14	250	R											NA		1986
						To: 29-2181 Bowie Dr								NA		1986
(2682) Apache St	0.05	180	R											NA		1986
						To: 29-2183 Bison St										

Virginia Department of Transportation  
Traffic Engineering Division  
2007  
Annual Average Daily Traffic Volume Estimates By Section of Route  
Fairfax Maintenance Area

Route	Length	AADT	QA	4Tire	Bus	Truck				QC	K Factor	QK	Dir Factor	AAWDT	QW	Year
						2Axle	3+Axle	1Trail	2Trail							
<b>Fairfax County</b>																
(2683) Crockett Pl	0.03	40	R											NA		1986
(2684) New Hope Dr	0.22	150	R											NA		10/27/2003
(2684) New Hope Dr	0.06	350	R											NA		10/27/2003
(2684) New Hope Dr	0.10	210	R											NA		10/27/2003
(2684) New Hope Dr	0.06	270	R											NA		10/27/2003
(2685) Danville St	0.10	100	R											NA		10/27/2003
(2685) Danville St	0.10	190	R											NA		10/27/2003
(2686) Kalorama Rd	0.08	60	R											NA		10/22/2003
(2686) Kalorama Rd	0.10	1900	R											NA		10/22/2003
(2686) Kalorama Rd	0.05	1900	R											NA		10/22/2003
(2686) Kalorama Rd	0.11	2200	R											NA		10/22/2003
(2686) Kalorama Rd	0.10	2900	R											NA		10/22/2003
(2686) Kalorama Rd	0.06	3500	R											NA		10/22/2003
(2687) Winterset Dr	0.38	660	R											NA		10/31/2002
(2687) Winterset Dr	0.09	340	R											NA		10/31/2002
(2688) Olmstead Dr	0.16	140	R											NA		09/23/2002
(2688) Olmstead Dr	0.18	170	R											NA		09/23/2002
(2689) Storm Ct	0.05	70	R											NA		09/23/2002
(2690) Dublin Ave	0.07	180	R											NA		10/27/2003
(2690) Dublin Ave	0.07	150	R											NA		10/27/2003
(2690) Dublin Ave	0.05	470	R											NA		10/27/2003
(2690) Dublin Ave	0.05	520	R											NA		10/27/2003
(2690) Dublin Ave	0.06	550	R											NA		10/27/2003

Virginia Department of Transportation  
Traffic Engineering Division  
2007  
Annual Average Daily Traffic Volume Estimates By Section of Route  
Fairfax Maintenance Area

Route	Length	AADT	QA	4Tire	Bus	Truck				QC	K Factor	QK	Dir Factor	AAWDT	QW	Year
						2Axle	3+Axle	1Trail	2Trail							
<b>Fairfax County</b>																
(2690) Dublin Ave	0.07	650	R				From: 29-2684 New Hope Dr							NA		10/27/2003
							To: 29-648 Edsall Rd									
(2691) Front Royal Rd	0.18	150	R				From: 29-2589 Gainesville Rd							NA		10/27/2003
							To: 29-2690 Dublin Ave									
(2691) Front Royal Rd	0.04	60	R				From: Dead End							NA		10/27/2003
							To: Dead End									
(2692) Galax Ct	0.05	70	R				From: Dead End							NA		10/29/2003
							To: 29-2690 Dublin Ave									
(2693) Fairlawn Dr	0.06	60	R				From: Dead End							NA		1997
							To: 29-3646 Dalewood Pl									
(2693) Fairlawn Dr	0.09	180	R				From: 29-2848							NA		1997
							To: 29-2694									
(2693) Fairlawn Dr	0.06	360	R				From: 29-2821 Barbee St							NA		10/25/2005
							To: 29-2693 Fairlawn Dr									
(2694)	0.05	620	R				From: 29-1951 S, Elnido Dr							NA		10/07/2002
							To: 29-1951 N, Elnido Dr									
(2694)	0.04	970	R				From: 29-2824 Divine St							NA		10/07/2002
							To: 29-3232 Dinneen Dr									
(2694)	0.07	710	R				From: 29-2807 Birch Rd							NA		10/30/2002
							To: 29-703 Shreve Rd									
(2694)	0.06	370	R				From: 29-2696 Shelby Ct							NA		10/07/2002
							To: 29-2670 Roswell Dr									
(2694)	0.21	290	R				From: 29-2631 Pioneer Lane							NA		10/07/2002
							To: Dead End									
(2695) Shelby Lane	0.06	300	R				From: Dead End							NA		10/22/2002
							To: 29-2695 Shelby Lane									
(2695) Shelby Lane	0.05	390	R				From: 29-2792 Venice Ct							NA		10/21/2002
							To: Cul-de-Sac									
(2695) Shelby Lane	0.05	130	R				From: 29-2589 Gainesville Rd							NA		10/22/2002
							To: 29-2671									
(2695) Shelby Lane	0.03	49	R				From: 29-2690 Dublin Ave							NA		10/22/2002
							To: 29-2588 Charlottesville Rd									
(2696) Shelby Ct	0.03	46	R				From: 29-2671							NA		10/22/2002
							To: 29-2690 Dublin Ave									
(2697) Lancaster Ct	0.08	100	R				From: 29-2690 Dublin Ave							NA		10/21/2002
							To: 29-2588 Charlottesville Rd									
(2698) Hopewell Ave	0.17	100	R				From: 29-2589 Gainesville Rd							NA		10/27/2003
							To: 29-2671									
(2698) Hopewell Ave	0.13	100	R				From: 29-2690 Dublin Ave							NA		10/27/2003
							To: 29-2588 Charlottesville Rd									
(2698) Hopewell Ave	0.06	170	R				From: 29-2588 Charlottesville Rd							NA		10/27/2003

Virginia Department of Transportation  
Traffic Engineering Division  
2007  
Annual Average Daily Traffic Volume Estimates By Section of Route  
Fairfax Maintenance Area

Route	Length	AADT	QA	4Tire	Bus	-----Truck-----				QC	K Factor	QK	Dir Factor	AAWDT	QW	Year
						2Axle	3+Axle	1Trail	2Trail							
<b>Fairfax County</b>																
(2698) Hopewell Ave	0.08	110	R											NA		10/27/2003
(2699) Clifton St	0.03	30	R											NA		10/27/2003
(2699) Clifton St	0.15	270	R											NA		10/27/2003
(2699) Clifton St	0.06	610	R											NA		10/27/2003
(2700) Idyl Lane	0.09	6700	G	97%	1%	2%	0%	0%	0%	F	0.107	F	0.565	7300	G	2007
(2701) Griffith Rd	0.54	2300	G	96%	2%	2%	0%	0%	0%	F	0.099	F	0.554	2500	G	2007
(2701) Griffith Rd	0.31	1600	G	96%	2%	2%	0%	0%	0%	C	0.108	F	0.569	1800	G	2007
(2702)	0.20	540	R											NA		09/26/2002
(2703)	0.09	820	R											NA		09/26/2002
(2703)	0.17	20	R											NA		09/25/2002
(2703)	0.13	430	R											NA		09/05/2002
(2704)	0.25	920	R											NA		09/15/2002
(2704)	0.08	1600	R											NA		09/25/2002
(2704)	0.07	1700	R											NA		09/25/2002
(2705)	0.07	850	R											NA		1986
(2706)	0.07	110	R											NA		1997
(2706)	0.10	90	R											NA		09/25/2002
(2706)	0.04	20	R											NA		1997
(2707) Pimmit Dr	0.02	0	R											NA		1991
(2707) Pimmit Dr	0.43	7100	G	97%	1%	2%	0%	0%	0%	F	0.103	F	0.625	7700	G	2007
(2707) Pimmit Dr	0.50	5400	G	97%	1%	2%	0%	0%	0%	C	0.095	F	0.535	5900	G	2007
(2707) Pimmit Dr	0.52	1900	G	97%	1%	2%	0%	0%	0%	F	0.103	F	0.558	2000	G	2007

Virginia Department of Transportation  
Traffic Engineering Division  
2007  
Annual Average Daily Traffic Volume Estimates By Section of Route  
Fairfax Maintenance Area

Route	Length	AADT	QA	4Tire	Bus	Truck				QC	K Factor	QK	Dir Factor	AAWDT	QW	Year
						2Axle	3+Axle	1Trail	2Trail							
<b>Fairfax County</b>																
(2707) Pimmit Dr	0.63	1400	G	97%	1%	2%	0%	0%	0%	F	0.112	F	0.519	1600	G	2007
						From: 29-2722 E. Friden Dr										
						To: 29-650 Magarity Rd										
(2708)	0.27	250	R								NA		NA			09/25/2002
						From: 29-2707 Pimmit Dr										
						To: 29-2707 Pimmit Dr										
(2709) Cherri Dr	0.09	870	R								NA		NA			09/14/2002
						From: 29-2710										
(2709) Cherri Dr	0.11	660	R								NA		NA			09/25/2002
						From: 29-2712 Burfoot St										
(2709) Cherri Dr	0.14	770	R								NA		NA			09/26/2002
						From: 29-2714 Dexter Dr										
						To: 29-2701 Griffith Rd										
(2710)	0.04	710	R								NA		NA			09/25/2002
						From: 29-2764										
(2710)	0.15	530	R								NA		NA			09/25/2002
						From: 29-2763 Foster Rd										
(2710)	0.05	890	R								NA		NA			09/24/2002
						From: 29-2709 Cherri Dr										
(2710)	0.02	510	R								NA		NA			09/25/2002
						From: 29-2711 WEST										
(2710)	0.18	490	R								NA		NA			09/25/2002
						From: 29-2711 EAST										
(2710)	0.06	40	R								NA		NA			09/25/2002
						From: 29-2701 Griffith Rd										
						To: Dead End										
(2711)	0.14	290	R								NA		NA			09/26/2002
						From: 29-2714 Dexter Dr										
(2711)	0.08	250	R								NA		NA			09/25/2002
						From: 29-2721										
(2711)	0.07	710	R								NA		NA			09/26/2002
						From: 29-2710 EAST										
						To: 29-2710 WEST										
(2711)	0.17	420	R								NA		NA			09/25/2002
						From: 29-2726 WEST										
						To: 29-2726 EAST										
(2711)	0.16	510	R								NA		NA			09/26/2002
						From: 29-2724 Lisle Ave										
						To: 29-650 Magarity Rd										
(2712) Burfoot St	0.05	49	R								NA		NA			09/26/2002
						From: Dead End										
(2712) Burfoot St	0.09	300	R								NA		NA			10/02/2002
						From: 29-2766										
(2712) Burfoot St	0.06	360	R								NA		NA			10/02/2002
						From: 29-2733										
						To: 29-2709 Cherri Dr										
(2713) Arden Ct	0.05	60	R								NA		NA			10/02/2002
						From: Dead End										
(2713) Arden Ct	0.05	70	R								NA		NA			10/02/2002
						From: 29-3450 Arden St										
						To: Dead End										
(2714) Dexter Dr	0.07	330	R								NA		NA			10/02/2002
						From: 29-2709 Cherri Dr										
						To: 29-2711										

Virginia Department of Transportation  
Traffic Engineering Division  
2007  
Annual Average Daily Traffic Volume Estimates By Section of Route  
Fairfax Maintenance Area

Route	Length	AADT	QA	4Tire	Bus	Truck				QC	K Factor	QK	Dir Factor	AAWDT	QW	Year
						2Axle	3+Axle	1Trail	2Trail							
<b>Fairfax County</b>																
(2714) Dexter Dr	0.04	350	R				From: 29-2711				NA			NA		10/02/2002
							To: 29-2701 Griffith Rd									
(2715) Storm Dr	0.28	660	R				From: 29-2707 Pimmit Dr				NA			NA		10/02/2002
							To: 29-2722 Friden Dr									
(2715) Storm Dr	0.18	190	R				From: 29-2707 Pimmit Dr				NA			NA		09/26/2002
							To: Dead End									
(2716) Hileman Rd	0.24	630	R				From: 29-2707 Pimmit Dr				NA			NA		09/26/2002
							To: 29-2722 E, Friden Dr									
(2716) Hileman Rd	0.13	80	R				From: 29-2722 W, Friden Dr				NA			NA		09/23/2002
							To: Dead End; Gap									
(2716) Hileman Rd	0.03	30	R				From: 29-2707 Pimmit Dr				NA			NA		1997
							To: 29-2749 Sportsman Dr									
(2717) Hillside Dr	0.23	330	R				From: 29-2707 Pimmit Dr				NA			NA		09/23/2002
							To: 29-2722 E, Friden Dr									
(2717) Hillside Dr	0.15	560	R				From: 29-2722 W, Friden Dr				NA			NA		09/23/2002
							To: Dead End									
(2718) Anderson Rd	0.18	630	R				From: 29-2707 Pimmit Dr				NA			NA		09/12/2002
							To: 29-2722 E, Friden Dr									
(2718) Anderson Rd	0.20	360	R				From: 29-2722 W, Friden Dr				NA			NA		09/23/2002
							To: 29-2749 Sportsman Dr									
(2718) Anderson Rd	0.20	770	R				From: 29-2707 Pimmit Dr				NA			NA		09/23/2002
							To: 29-2724 Lisle Ave									
(2718) Anderson Rd	0.21	1100	R				From: 29-2707 Pimmit Dr				NA			NA		09/23/2002
							To: 29-650; 29-3946									
(2719) Taylor Rd	0.12	160	R				From: 29-2707 Pimmit Dr				NA			NA		09/23/2002
							To: 29-2751 Pice Pl									
(2719) Taylor Rd	0.02	8	R				From: 29-2707 Pimmit Dr				NA			NA		09/18/2002
							To: Dead End									
(2720) Pimmit Ct	0.08	100	R				From: 29-2707 Pimmit Dr				NA			NA		09/23/2002
							To: Dead End									
(2721)	0.14	210	R				From: 29-2711				NA			NA		10/20/2005
							To: 29-2701 Griffith Rd									
(2722) Friden Dr	0.07	1100	R				From: 29-2701 Griffith Rd				NA			NA		09/23/2002
							To: 29-2715 Storm Dr									
(2722) Friden Dr	0.06	790	R				From: 29-2701 Griffith Rd				NA			NA		09/23/2002
							To: 29-2716 Hileman Rd W									
(2722) Friden Dr	0.01	790	R				From: 29-2716 Hileman Rd E				NA			NA		09/23/2002
							To: 29-2716 Hileman Rd E									
(2722) Friden Dr	0.05	800	R				From: 29-2717 Hillside Dr W				NA			NA		09/26/2002
							To: 29-2717 Hillside Dr W									
(2722) Friden Dr	0.02	740	R				From: 29-2717 Hillside Dr E				NA			NA		09/23/2002
							To: 29-2717 Hillside Dr E									
(2722) Friden Dr	0.04	780	R				From: 29-2718 Anderson Rd W				NA			NA		10/20/2005
							To: 29-2718 Anderson Rd W									



Virginia Department of Transportation  
Traffic Engineering Division  
2007  
Annual Average Daily Traffic Volume Estimates By Section of Route  
Fairfax Maintenance Area

Route	Length	AADT	QA	4Tire	Bus	-----Truck-----				QC	K Factor	QK	Dir Factor	AAWDT	QW	Year
						2Axle	3+Axle	1Trail	2Trail							
<b>Fairfax County</b>																
(2722) Friden Dr	0.03	1500	R				From: 29-2718 Anderson Rd W				NA			NA		09/24/2002
(2722) Friden Dr	0.03	970	R				To: 29-2718 Anderson Rd E				NA			NA		09/24/2002
(2722) Friden Dr	0.04	510	R				From: 29-2748 Gilson St				NA			NA		09/24/2002
(2722) Friden Dr	0.03	1500	G	97%	1%	2%	0%	0%	0%	F	0.110	F	0.502	1700	G	2007
(2722) Friden Dr	0.02	10	R				From: 29-2707 Pimmit Dr E				NA			NA		1986
							To: Dead End									
(2723) Industrial Rd	0.68	5700	G	93%	2%	2%	1%	2%	0%	C	0.076	F	0.848	6100	G	2007
							From: SR 7 Leesburg Pike				NA			4000	G	2007
(2724) Lisle Ave	0.11	2500	R				To: 29-650 Magarity Rd				NA			NA		09/24/2002
(2724) Lisle Ave	0.06	2500	R				From: 29-2730 Edgar Ct				NA			NA		09/24/2002
(2724) Lisle Ave	0.07	2800	R				To: 29-2729 Nordlie Pl				NA			NA		09/24/2002
(2724) Lisle Ave	0.27	2100	R				From: 29-2726 WEST				NA			NA		09/24/2002
(2724) Lisle Ave	0.08	2200	R				To: 29-2725 Ware Rd				NA			NA		09/24/2002
(2724) Lisle Ave	0.09	2200	R				From: 29-2711				NA			NA		09/24/2002
(2724) Lisle Ave	0.14	1900	R				To: 29-2701 Griffith Rd				NA			NA		09/25/2002
(2724) Lisle Ave	0.07	2000	R				From: 29-2726 EAST				NA			NA		09/24/2002
(2724) Lisle Ave	0.05	1200	R				To: 29-2749 Sportsman Dr				NA			NA		09/24/2002
(2724) Lisle Ave	0.09	1100	R				From: 29-2688 W, Olmstead Dr				NA			NA		09/24/2002
(2724) Lisle Ave	0.05	1100	R				To: 29-2688 E, Olmstead Dr				NA			NA		09/24/2002
(2724) Lisle Ave	0.06	900	R				From: 29-2718 Anderson Rd				NA			NA		09/24/2002
(2724) Lisle Ave	0.07	750	R				To: 29-2748 Gilson St				NA			NA		09/24/2002
(2724) Lisle Ave	0.06	420	R				From: 29-2707 Pimmit Dr				NA			NA		09/24/2002
(2725) Ware Rd	0.10	340	R				To: 29-1151 Olney Rd				NA			NA		09/24/2002
(2725) Ware Rd	0.06	440	R				From: 29-2726				NA			NA		09/24/2002
(2725) Ware Rd	0.09	620	R				To: 29-2727 Leonard Dr				NA			NA		09/24/2002
(2725) Ware Rd	0.09	620	R				From: 29-2724 Lisle Ave				NA			NA		09/24/2002
							To: 29-2739									

Virginia Department of Transportation  
Traffic Engineering Division  
2007  
Annual Average Daily Traffic Volume Estimates By Section of Route  
Fairfax Maintenance Area

Route	Length	AADT	QA	4Tire	Bus	Truck				QC	K Factor	QK	Dir Factor	AAWDT	QW	Year
						2Axle	3+Axle	1Trail	2Trail							
<b>Fairfax County</b>																
(2725) Ware Rd	0.07	650	R				29-2739				NA			NA		09/24/2002
							29-650 Magarity Rd									
(2726)	0.14	300	R				29-650 S, Magarity Rd				NA			NA		09/24/2002
							29-3287 Fisher Ct									
(2726)	0.05	300	R				29-2724 S, Lisle Ave				NA			NA		09/30/2002
							29-2728 Oswald Pl									
(2726)	0.07	820	R				29-2727 Leonard Dr				NA			NA		09/30/2002
							29-2732 Fay Pl									
(2726)	0.07	700	R				29-2725 Ware Rd				NA			NA		09/30/2002
							29-2711 WEST									
(2726)	0.03	880	R				29-2711 EAST				NA			NA		09/30/2002
							29-2734 Prout Pl									
(2726)	0.09	120	R				29-2701 Griffith Rd				NA			NA		09/16/2002
							29-2724 N, Lisle Ave									
(2726)	0.08	130	R				29-2701 Griffith Rd				NA			NA		09/16/2002
							29-2701 Griffith Rd									
(2726)	0.18	1200	R				29-2724 N, Lisle Ave				NA			NA		11/01/2002
							29-650 N, Magarity Rd									
(2726)	0.16	730	R				29-650 N, Magarity Rd				NA			NA		09/24/2002
							29-2640 Burnside Ct									
(2727) Leonard Dr	0.12	370	R				29-2726				NA			NA		09/26/2002
							29-2725 Ware Rd									
(2727) Leonard Dr	0.21	360	R				29-2725 Ware Rd				NA			NA		10/01/2002
							Dead End									
(2728) Oswald Pl	0.08	120	R				29-2726				NA			NA		10/01/2002
							Dead End									
(2729) Nordlie Pl	0.12	190	R				29-2724 Lisle Ave				NA			NA		10/01/2002
							29-2731									
(2730) Edgar Ct	0.18	410	R				29-2724 Lisle Ave				NA			NA		10/01/2002
							29-2724 Lisle Ave									
(2731)	0.13	120	R				29-2730 Edgar Ct				NA			NA		09/16/2002
							0.04 ME 29-2730									
(2731)	0.04	130	R				29-2726				NA			NA		09/16/2002
							Dead End									
(2732) Fay Pl	0.03	70	R				29-2712 Burfoot St				NA			NA		10/01/2002
							29-2772									
(2733)	0.07	500	R				29-2772				NA			NA		10/01/2002

Virginia Department of Transportation  
Traffic Engineering Division  
2007  
Annual Average Daily Traffic Volume Estimates By Section of Route  
Fairfax Maintenance Area

Route	Length	AADT	QA	4Tire	Bus	-----Truck-----				QC	K Factor	QK	Dir Factor	AAWDT	QW	Year
						2Axle	3+Axle	1Trail	2Trail							
<b>Fairfax County</b>																
(2733)	0.05	450	R											NA		10/01/2002
(2734) Prout Pl	0.08	130	R											NA		10/01/2002
(2735) Industrial Dr	0.07	1100	R											NA		1986
(2735) Industrial Dr	0.12	2900	R											NA		1986
(2735) Industrial Dr	1.07	8700	G	86%	3%	3%	4%	4%	0%	C	0.084	F	0.550	9300	G	2007
(2736) Wall St	0.18	2000	R											NA		11/03/2005
(2738) Lusby Pl	0.08	150	R											NA		10/01/2002
(2739)	0.17	130	R											NA		09/16/2002
(2740) Lunceford Lane	0.07	150	R											NA		10/01/2002
(2741) Hutchison St	0.09	890	R											NA		10/01/2002
(2741) Hutchison St	0.17	1100	R											NA		10/01/2002
(2742) Reynolds St	0.12	120	R											NA		10/01/2002
(2742) Reynolds St	0.06	580	R											NA		10/16/2002
(2742) Reynolds St	0.14	210	R											NA		10/16/2002
(2743) Jenkins Lane	0.10	190	R											NA		10/16/2002
(2744) Fardale St	0.14	340	R											NA		10/31/2002
(2745) Casmar St	0.13	290	R											NA		10/24/2002
(2746) McHenry St	0.09	500	R											NA		10/24/2002
(2746) McHenry St	0.19	520	R											NA		10/24/2002
(2747) Crutchfield St	0.12	80	R											NA		09/23/2002

Virginia Department of Transportation  
Traffic Engineering Division  
2007  
Annual Average Daily Traffic Volume Estimates By Section of Route  
Fairfax Maintenance Area

Route	Length	AADT	QA	4Tire	Bus	-----Truck-----				QC	K Factor	QK	Dir Factor	AAWDT	QW	Year
						2Axle	3+Axle	1Trail	2Trail							
<b>Fairfax County</b>																
(2748) Gilson St	0.20	290	R			From: 29-2722 Friden Dr					NA			NA		10/02/2002
(2748) Gilson St	0.20	370	R			To: 29-2749 Sportsman Dr					NA			NA		10/02/2002
(2748) Gilson St	0.22	580	R			From: 29-2724 Lisle Ave					NA			NA		10/02/2002
						To: 29-650 Magarity Rd										
(2749) Sportsman Dr	0.03	50	R			From: Dead End					NA			NA		10/02/2002
(2749) Sportsman Dr	0.09	310	R			To: 29-3432 Tillman Dr					NA			NA		10/02/2002
(2749) Sportsman Dr	0.06	310	R			From: 29-2724 Lisle Ave					NA			NA		10/02/2002
(2749) Sportsman Dr	0.09	260	R			To: 29-2689 Storm Ct					NA			NA		10/02/2002
(2749) Sportsman Dr	0.17	190	R			From: Future 2715					NA			NA		10/02/2002
(2749) Sportsman Dr	0.06	180	R			To: 29-2718 Anderson Rd					NA			NA		10/02/2002
(2749) Sportsman Dr	0.06	170	R			From: 29-2748 Gilson St					NA			NA		10/02/2002
(2749) Sportsman Dr	0.10	400	R			To: 29-2707 Pimmit Dr					NA			NA		10/02/2002
						From: 29-1151 Olney Rd										
(2750) La Salle Ave	0.32	250	R			From: 29-650 Magarity Rd					NA			NA		1997
						To: 29-3547 Chain Bridge Rd										
(2751) Pice Pl	0.04	60	R			From: Dead End					NA			NA		10/03/2002
						To: 29-2719 Taylor Rd										
(2752)	0.12	1200	R			From: 29-694 Lewinsville Rd					NA			NA		10/03/2002
(2752)	0.12	740	R			To: 29-3587 Gallant Green Dr					NA			NA		10/03/2002
(2752)	0.16	850	R			From: 29-2667 Sunny Side Lane					NA			NA		10/02/2002
(2752)	0.15	100	R			To: 29-2753					NA			NA		10/03/2002
						From: Dead End										
(2753)	0.06	330	R			From: 29-2754 Overlook Rd					NA			NA		10/03/2002
(2753)	0.08	210	R			To: 29-2666 Woodside Ct					NA			NA		10/03/2002
(2753)	0.15	170	R			From: 29-2673 Polk St					NA			NA		10/03/2002
						To: 29-2752										
(2754) Overlook Rd	0.17	150	R			From: 29-2753					NA			NA		10/03/2002
						To: Dead End										
(2755) Manion St	0.09	210	R			From: 29-2756 Arlen St					NA			NA		1986
						To: 29-2629 Erie St										

Virginia Department of Transportation  
Traffic Engineering Division  
2007  
Annual Average Daily Traffic Volume Estimates By Section of Route  
Fairfax Maintenance Area

Route	Length	AADT	QA	4Tire	Bus	Truck				QC	K Factor	QK	Dir Factor	AAWDT	QW	Year
						2Axle	3+Axle	1Trail	2Trail							
<b>Fairfax County</b>																
(2756) Arlen St	0.11	360	R													10/22/2003
						From: 29-2629 Erie St										
						To: 29-3608 Rowan Ct										
(2756) Arlen St	0.08	180	R													10/22/2003
						From: 29-3607 Arlen Ct										
(2756) Arlen St	0.09	120	R													10/22/2003
						From: 29-2755 Manion St										
(2756) Arlen St	0.08	160	R													10/22/2003
						To: Dead End										
(2757) Belton Ct	0.04	40	R													10/03/2002
						From: 29-2768 Baldwin Dr										
						To: Cul-de-Sac										
(2758) Chestnut Hill Ave	0.11	80	R													10/21/2002
						From: 29-695 Idylwood Rd										
						To: Dead End										
(2759) Susquehannock Dr	0.26	210	R													10/03/2002
						From: 29-2768 Baldwin Dr										
						To: 29-3439 Tyndale St										
(2759) Susquehannock Dr	0.16	210	R													10/03/2002
						From: 29-2062 Sea Cliff Rd										
(2760) Potterton Dr	0.11	2900	G	99%	1%	0%	0%	0%	0%	C	0.105	F	0.786	3200	G	2007
						From: 29-2276 Waterway Dr										
						To: 29-1886 Beachway Dr										
(2760) Potterton Dr	0.23	1500	G	99%	1%	0%	0%	0%	0%	F	0.106	F	0.622	1600	G	2007
						From: 29-1735 Villa Lane										
(2761) Kirkwood Dr	0.02	130	R													1986
						From: 29-9790										
(2761) Kirkwood Dr	0.11	390	R													10/24/2002
						From: 29-2571 Homer Ct										
(2761) Kirkwood Dr	0.10	410	R													10/24/2002
						From: 29-978										
(2761) Kirkwood Dr	0.09	500	R													10/24/2002
						From: 29-2762 Courtley Ct										
						To: 29-874 Hamilton Dr										
(2762) Courtley Ct	0.08	90	R													10/24/2002
						From: Dead End										
						To: 29-2761 Kirkwood Dr										
(2763) Foster Rd	0.06	390	R													10/02/2002
						From: 29-2710										
						To: 29-2640 Burnside Ct										
(2764)	0.06	350	R													10/02/2002
						From: 29-2710										
						To: 29-2765 Kilgore Rd										
(2765) Kilgore Rd	0.03	910	R													09/18/2002
						From: Dead End										
						To: 29-2764										
(2765) Kilgore Rd	0.07	370	R													10/02/2002
						From: 29-2764										
						To: 29-2766										
(2765) Kilgore Rd	0.05	50	R													10/02/2002
						From: Dead End										
(2766)	0.06	360	R													10/02/2002
						From: 29-2712 Burfoot St										
						To: 29-2765 Kilgore Rd										

Virginia Department of Transportation  
 Traffic Engineering Division  
 2007  
 Annual Average Daily Traffic Volume Estimates By Section of Route  
 Fairfax Maintenance Area

Route	Length	AADT	QA	4Tire	Bus	-----Truck-----				QC	K Factor	QK	Dir Factor	AAWDT	QW	Year
						2Axle	3+Axle	1Trail	2Trail							
<b>Fairfax County</b>																
(2767) Westwood Pl	0.03	100	R													09/18/2002
(2768) Baldwin Dr	0.17	160	R													10/02/2002
(2768) Baldwin Dr	0.10	280	R													10/02/2002
(2768) Baldwin Dr	0.05	380	R													09/19/2002
(2768) Baldwin Dr	0.06	370	R													10/02/2002
(2768) Baldwin Dr	0.11	320	R													10/03/2002
(2768) Baldwin Dr	0.06	450	R													10/03/2002
(2768) Baldwin Dr	0.10	4000	R													10/03/2002
(2769) Woodland Dr	0.24	80	R													10/03/2002
(2770) Janet Lane	0.21	210	R													1986
(2771)	0.17	1100	R													10/17/2002
(2771)	0.06	1200	R													10/17/2002
(2771)	0.11	180	R													10/17/2002
(2772)	0.20	180	R													09/23/2002
(2773) Glen Forest Dr	0.15	2400	R													10/17/2002
(2773) Glen Forest Dr	0.01	1700	R													10/17/2002
(2773) Glen Forest Dr	0.06	1400	R													10/17/2002
(2773) Glen Forest Dr	0.03	1400	R													10/17/2002
(2773) Glen Forest Dr	0.06	1200	R													10/17/2002
(2773) Glen Forest Dr	0.17	1100	R													10/17/2002
(2774)	0.06	60	R													10/17/2002
(2774)	0.02	360	R													10/17/2002
(2774)	0.04	290	R													10/17/2002

Virginia Department of Transportation  
Traffic Engineering Division  
2007  
Annual Average Daily Traffic Volume Estimates By Section of Route  
Fairfax Maintenance Area

Route	Length	AADT	QA	4Tire	Bus	Truck				QC	K Factor	QK	Dir Factor	AAWDT	QW	Year
						2Axle	3+Axle	1Trail	2Trail							
<b>Fairfax County</b>																
(2774)	0.14	170	R				From: 29-2775 W, Boston Dr				NA			NA		10/17/2002
(2774)	0.09	250	R				From: 29-2775 E, Boston Dr				NA			NA		10/10/2002
(2775)	0.08	400	R				To: 29-2773 Glen Forest Dr				NA			NA		10/17/2002
(2775)	0.08	400	R				From: 29-2774				NA			NA		10/17/2002
(2776)	0.04	70	R				To: 29-2774				NA			NA		10/17/2002
(2776)	0.12	90	R				From: Dead End				NA			NA		10/17/2002
(2776)	0.12	90	R				To: 29-2777 Longwood Dr				NA			NA		10/17/2002
(2777)	0.07	180	R				From: 29-2773 Glen Forest Dr				NA			NA		10/17/2002
(2777)	0.07	180	R				To: 29-2776 Kaywood Dr				NA			NA		10/17/2002
(2778)	0.06	120	R				From: 29-1735				NA			NA		10/22/2002
(2778)	0.06	120	R				To: 29-2771				NA			NA		10/22/2002
(2779)	0.20	1100	R				From: 29-3274 Thornton St				NA			NA		10/22/2002
(2779)	0.20	1100	R				To: 29-711 Gallows Rd				NA			NA		10/22/2002
(2780)	0.15	260	R				From: Dead End				NA			NA		10/03/2002
(2780)	0.15	260	R				To: 29-3547 Chain Bridge Rd				NA			NA		10/03/2002
(2781)	0.08	1100	R				From: 29-2917				NA			NA		10/16/2002
(2781)	0.07	1000	R				To: 29-3436 Bouffant Blvd				NA			NA		10/23/2002
(2781)	0.05	1000	R				From: 29-1869 Magnolia Lane				NA			NA		10/23/2002
(2781)	0.05	1000	R				To: Dead End				NA			NA		10/23/2002
(2782)	0.06	60	R				From: Dead End				NA			NA		1986
(2782)	0.14	610	R				To: 29-2214 Bradford Dr				NA			NA		1986
(2783)	0.07	350	R				From: 29-2864 Ravensworth Rd				NA			NA		10/21/2003
(2783)	0.06	460	R				To: 29-2785				NA			NA		10/22/2003
(2783)	0.06	460	R				From: 29-2784				NA			NA		10/22/2003
(2784)	0.30	160	R				To: 29-2864 Ravensworth Rd				NA			NA		10/22/2003
(2784)	0.30	160	R				From: 29-2797 W, Killebrew Dr				NA			NA		10/22/2003
(2784)	0.05	400	R				To: 29-2797 E, Killebrew Dr				NA			NA		10/22/2003
(2784)	0.06	410	R				From: 29-2686 Kalorama Rd				NA			NA		10/22/2003
(2784)	0.06	210	R				To: 29-2628 Weber St				NA			NA		10/22/2003
(2784)	0.06	210	R				From: 29-2627 Royston St				NA			NA		10/22/2003
(2784)	0.06	210	R				To: 29-2630 Heritage Dr				NA			NA		10/22/2003

Virginia Department of Transportation  
Traffic Engineering Division  
2007  
Annual Average Daily Traffic Volume Estimates By Section of Route  
Fairfax Maintenance Area

Route	Length	AADT	QA	4Tire	Bus	-----Truck-----				QC	K Factor	QK	Dir Factor	AAWDT	QW	Year
						2Axle	3+Axle	1Trail	2Trail							
<b>Fairfax County</b>																
(2784)	0.20	400	R			From: 29-2630 Heritage Dr					NA			NA		10/22/2003
(2784)	0.20	480	R			To: 29-2055 Newcastle Dr					NA			NA		10/22/2003
(2784)	0.13	210	R			From: 29-2783 Rocart Dr					NA			NA		10/22/2003
						To: Dead End										
(2785)	0.05	50	R			From: 0.05 MS 29-2783					NA			NA		1986
(2785)	0.07	70	R			To: 29-2783 Rocart Dr					NA			NA		1986
						To: Dead End										
(2786)	Crestwood Dr	0.09	710	R		From: 29-963 Hillcrest Pl					NA			NA		10/23/2003
(2786)	Crestwood Dr	0.23	470	R		To: 29-3504 Glenview Ct					NA			NA		10/23/2003
						To: 29-2874 Conrad Rd										
(2787)	Pine Tree Rd	0.12	100	R		From: Dead End					NA			NA		1997
(2787)	Pine Tree Rd	0.18	270	R		To: 29-2788 Frazier Lane					NA			NA		1997
						To: SR 123 Chain Bridge Rd										
(2788)	Frazier Lane	0.10	48	R		From: 0.10 MW 29-2787					NA			NA		1997
(2788)	Frazier Lane	0.16	100	R		To: 29-2787 Pine Tree Rd					NA			NA		1997
						To: Dead End										
(2789)	Pinecastle Rd	0.07	360	R		From: 29-2039 Claremont Dr					NA			NA		10/21/2002
(2789)	Pinecastle Rd	0.15	890	R		To: 29-2793					NA			NA		10/31/2002
(2789)	Pinecastle Rd	0.05	1100	R		From: 29-1128 Dale Dr					NA			NA		10/21/2002
(2789)	Pinecastle Rd	0.07	810	R		To: 29-2791 Deerfield Ct					NA			NA		10/21/2002
(2789)	Pinecastle Rd	0.04	1400	R		From: 29-2792 Venice Ct					NA			NA		10/21/2002
						To: 29-703 Shreve Rd										
(2790)		0.11	110	R		From: 29-703 Shreve Rd					NA			NA		10/21/2002
(2790)		0.01	40	R		To: 29-2333 Hickory St					NA			NA		11/21/2002
						To: Dead End										
(2791)	Deerfield Ct	0.04	60	R		From: 29-2789 Pinecastle Rd					NA			NA		10/21/2002
						To: Dead End										
(2792)	Venice Ct	0.04	50	R		From: Dead End					NA			NA		10/31/2002
(2792)	Venice Ct	0.11	450	R		To: 29-2085 Salem Rd					NA			NA		10/31/2002
(2792)	Venice Ct	0.06	440	R		From: 29-2065 Lexington Rd					NA			NA		10/22/2002
						To: 29-2040 Inglewood Ct										



Virginia Department of Transportation  
Traffic Engineering Division  
2007  
Annual Average Daily Traffic Volume Estimates By Section of Route  
Fairfax Maintenance Area

Route	Length	AADT	QA	4Tire	Bus	-----Truck-----				QC	K Factor	QK	Dir Factor	AAWDT	QW	Year
						2Axle	3+Axle	1Trail	2Trail							
<b>Fairfax County</b>																
(2792) Venice Ct	0.06	510	R								NA			NA		10/21/2002
(2792) Venice Ct	0.06	700	R								NA			NA		10/21/2002
(2792) Venice Ct	0.06	740	R								NA			NA		10/21/2002
(2792) Venice Ct	0.06	790	R								NA			NA		10/21/2002
(2793)	0.11	370	R								NA			NA		10/21/2002
(2793)	0.09	1100	R								NA			NA		10/21/2002
(2793)	0.13	1100	R								NA			NA		10/21/2002
(2793)	0.05	1100	R								NA			NA		10/21/2002
(2793)	0.11	1200	R								NA			NA		10/08/2002
(2794) George Washington Rd	0.55	320	R								NA			NA		10/08/2002
(2795) Annanwood Ct	0.15	450	R								NA			NA		10/08/2002
(2796)	0.11	210	R								NA			NA		10/08/2002
(2796)	0.09	470	R								NA			NA		1997
(2796)	0.09	48	R								NA			NA		1997
(2797) Killebrew Dr	0.24	380	R								NA			NA		10/22/2003
(2797) Killebrew Dr	0.12	220	R								NA			NA		10/22/2003
(2797) Killebrew Dr	0.07	1700	R								NA			NA		10/22/2003
(2797) Killebrew Dr	0.10	1700	R								NA			NA		10/22/2003
(2797) Killebrew Dr	0.06	1900	R								NA			NA		10/22/2003
(2797) Killebrew Dr	0.12	2500	R								NA			NA		10/22/2003
(2797) Killebrew Dr	0.05	3400	R								NA			NA		10/22/2003
(2797) Killebrew Dr	0.05	3500	R								NA			NA		10/22/2003
(2798) Lumsden St	0.16	730	R								NA			NA		1997

Virginia Department of Transportation  
Traffic Engineering Division  
2007  
Annual Average Daily Traffic Volume Estimates By Section of Route  
Fairfax Maintenance Area

Route	Length	AADT	QA	4Tire	Bus	Truck				QC	K Factor	QK	Dir Factor	AAWDT	QW	Year
						2Axle	3+Axle	1Trail	2Trail							
<b>Fairfax County</b>																
(2798) Lumsden St	0.08	600	R				From: 29-1944 Macon St					NA		NA		1997
(2798) Lumsden St	0.03	60	R				From: 29-2891					NA		NA		1997
							To: Dead End									
(2799)	0.26	4300	R				From: SR 236 Little River Tpke					NA		NA		12/19/2006
							To: 29-846 Woodburn Rd									
(2800) Toll Bridge Ct	0.08	70	R				From: 29-2192					NA		NA		1986
							To: Cul-de-Sac									
(2801) Virginia Ave	0.20	300	R				From: 29-2802					NA		NA		10/09/2002
							To: 29-691; 29-2803									
(2802)	0.18	350	R				From: 29-2805					NA		NA		10/19/2002
(2802)	0.18	350	R				From: 29-2807 Birch Rd					NA		NA		10/09/2002
(2802)	0.24	720	R				From: 29-2803					NA		NA		10/19/2002
							To: 29-2801 Virginia Ave									
(2803)	0.06	430	R				From: 29-2805					NA		NA		10/10/2002
(2803)	0.28	510	R				From: 29-2802					NA		NA		10/10/2002
							To: 29-691; 29-2801									
(2804) Kensington St	0.13	640	R				From: 29-2806 Rhode Island Ave					NA		NA		10/10/2002
(2804) Kensington St	0.09	740	R				From: 29-691 Rockingham St					NA		NA		10/10/2002
(2804) Valley Wood Rd	0.39	200	R				From: Arlington County Line; Gap					NA		NA		10/10/2002
							To: 29-691 Vermont Ave									
(2805)	0.05	300	R				From: Arlington County Line					NA		NA		01/18/2006
(2805)	0.11	170	R				From: 29-691 Rockingham Rd					NA		NA		01/18/2006
(2805)	0.05	740	R				From: 29-3903					NA		NA		01/18/2006
(2805)	0.02	640	R				From: 29-2802					NA		NA		01/18/2006
(2805)	0.26	590	R				From: 29-3904 Elliott Ave					NA		NA		01/18/2006
(2805)	0.17	750	R				From: 29-2807 Birch Rd					NA		NA		01/18/2006
(2805)	0.16	370	R				From: 29-2803					NA		NA		1986
							To: 29-2812; 29-2813									
(2806) Rhode Island Ave	0.21	350	R				From: 29-691 W, Rockingham St					NA		NA		10/10/2002
(2806) Rhode Island Ave	0.24	370	R				From: 29-2804 Kensington St					NA		NA		10/10/2002
							To: 29-691 E, Rockingham St									

Virginia Department of Transportation  
Traffic Engineering Division  
2007  
Annual Average Daily Traffic Volume Estimates By Section of Route  
Fairfax Maintenance Area

Route	Length	AADT	QA	4Tire	Bus	-----Truck-----				QC	K Factor	QK	Dir Factor	AAWDT	QW	Year
						2Axle	3+Axle	1Trail	2Trail							
<b>Fairfax County</b>																
(2807) Birch Rd	0.09	330	R								NA			NA		10/10/2002
(2807) Birch Rd	0.51	260	R								NA			NA		10/10/2002
(2807) Birch Rd	0.57	2100	G	99%	1%	0%	0%	0%	0%	F	0.097	F	0.588	2300	G	2007
(2807) Birch St	0.16	3100	G	99%	1%	0%	0%	0%	0%	C	0.092	F	0.524	3300	G	2007
(2808) Hitt Ave	0.15	250	G								0.105	F	0.778	250	G	2007
(2808) Hitt Ave	0.06	510	R								NA			NA		10/07/2002
(2808) Hitt Ave	0.05	260	R								NA			NA		10/07/2002
(2808) Hitt Ave	0.25	310	R								NA			NA		10/07/2002
(2808) Hitt Ave	0.06	320	R								NA			NA		10/07/2002
(2809)	0.06	520	R								NA			NA		10/10/2002
(2809)	0.07	550	R								NA			NA		10/10/2002
(2809)	0.03	80	R								NA			NA		10/10/2002
(2810) Brookhaven Dr	0.17	240	R								NA			NA		10/10/2002
(2810) Brookhaven Dr	0.09	150	R								NA			NA		10/10/2002
(2810) Brookhaven Dr	0.07	120	R								NA			NA		10/10/2002
(2810) Brookhaven Dr	0.10	70	R								NA			NA		10/10/2002
(2811) Oakview Dr	0.05	670	R								NA			NA		10/10/2002
(2811) Oakview Dr	0.10	220	R								NA			NA		10/15/2002
(2811) Oakview Dr	0.12	120	R								NA			NA		10/15/2002
(2812)	0.06	880	R								NA			NA		10/15/2002
(2812)	0.09	950	R								NA			NA		10/09/2002
(2813)	0.09	240	R								NA			NA		10/15/2002
(2813)	0.03	230	R								NA			NA		10/09/2002

Virginia Department of Transportation  
Traffic Engineering Division  
2007  
Annual Average Daily Traffic Volume Estimates By Section of Route  
Fairfax Maintenance Area

Route	Length	AADT	QA	4Tire	Bus	Truck				QC	K Factor	QK	Dir Factor	AAWDT	QW	Year
						2Axle	3+Axle	1Trail	2Trail							
<b>Fairfax County</b>																
(2813)	0.04	210	R								NA			NA		10/09/2002
(2813)	0.20	390	R								NA			NA		09/24/2002
(2814) Tucker Ave	0.24	220	R								NA			NA		09/14/2002
(2814) Tucker Ave	0.17	110	R								NA			NA		09/14/2002
(2814) Tucker Ave	0.18	250	R								NA			NA		10/15/2002
(2814) Tucker Ave	0.14	250	R								NA			NA		10/15/2002
(2815) Jerry Pl	0.10	110	R								NA			NA		09/24/2002
(2816) Dumbarton St	0.13	250	R								NA			NA		10/15/2002
(2816) Dumbarton St	0.09	230	R								NA			NA		10/15/2002
(2816) Dumbarton St	0.10	60	R								NA			NA		09/24/2002
(2817) First Pl	0.05	150	R								NA			NA		10/08/2002
(2817) First Pl	0.05	130	R								NA			NA		10/08/2002
(2818) Seventh Pl	0.05	30	R								NA			NA		10/15/2002
(2819) Jefferson Pl	0.05	50	R								NA			NA		10/18/2002
(2819) Jefferson Pl	0.07	150	R								NA			NA		10/15/2002
(2820) Byrnes Dr	0.16	170	R								NA			NA		09/14/2002
(2820) Byrnes Dr	0.17	220	R								NA			NA		09/24/2002
(2820) Byrnes Dr	0.12	310	R								NA			NA		09/24/2002
(2821) Barbee St	0.05	830	R								NA			NA		09/23/2002
(2821) Barbee St	0.10	580	R								NA			NA		09/23/2002
(2821) Barbee St	0.09	1500	R								NA			NA		10/25/2005
(2821) Barbee St	0.06	590	R								NA			NA		09/23/2002

Virginia Department of Transportation  
Traffic Engineering Division  
2007  
Annual Average Daily Traffic Volume Estimates By Section of Route  
Fairfax Maintenance Area

Route	Length	AADT	QA	4Tire	Bus	-----Truck-----				QC	K Factor	QK	Dir Factor	AAWDT	QW	Year
						2Axle	3+Axle	1Trail	2Trail							
<b>Fairfax County</b>																
(2821) Barbee St	0.07	460	R								NA		NA			09/23/2002
(2821) Barbee St	0.07	500	R								NA		NA			09/23/2002
(2821) Barbee St	0.05	420	R								NA		NA			09/23/2002
(2821) Barbee St	0.08	390	R								NA		NA			09/23/2002
(2822) Ivy Hill Dr	0.18	110	R								NA		NA			09/23/2002
(2822) Ivy Hill Dr	0.16	330	R								NA		NA			09/24/2002
(2822) Ivy Hill Dr	0.16	190	R								NA		NA			09/24/2002
(2823)	0.18	280	R								NA		NA			09/24/2002
(2823)	0.16	250	R								NA		NA			09/24/2002
(2823)	0.06	300	R								NA		NA			09/24/2002
(2823)	0.15	350	R								NA		NA			09/24/2002
(2824) Divine St	0.10	45	R								NA		NA			10/10/2002
(2824) Divine St	0.05	120	R								NA		NA			10/01/2002
(2824) Divine St	0.10	410	R								NA		NA			10/10/2002
(2824) Divine St	0.23	170	R								NA		NA			10/10/2002
(2824) Divine St	0.30	220	R								NA		NA			1997
(2825) Woodman Dr	0.06	40	R								NA		NA			1986
(2825) Woodman Dr	0.08	140	R								NA		NA			10/24/2005
(2826) Kirby Ct	0.18	190	R								NA		NA			09/23/2002
(2827) Strine Dr	0.24	190	R								NA		NA			09/24/2002
(2827) Strine Dr	0.06	230	R								NA		NA			10/15/2002
(2828) Beverly Ave	0.16	90	R								NA		NA			10/15/2002
(2828) Beverly Ave	0.17	180	R								NA		NA			10/15/2002

Virginia Department of Transportation  
Traffic Engineering Division  
2007  
Annual Average Daily Traffic Volume Estimates By Section of Route  
Fairfax Maintenance Area

Route	Length	AADT	QA	4Tire	Bus	-----Truck-----				QC	K Factor	QK	Dir Factor	AAWDT	QW	Year
						2Axle	3+Axle	1Trail	2Trail							
<b>Fairfax County</b>																
(2828) Beverly Ave	0.05	60	R											NA		10/15/2002
(2829) Whitcomb Pl	0.09	60	R											NA		10/22/2002
(2829) Whitcomb Pl	0.07	100	R											NA		10/22/2002
(2830) Overbrook St	0.06	640	R											NA		10/03/2002
(2830) Overbrook St	0.07	560	R											NA		10/09/2002
(2830) Overbrook St	0.09	650	R											NA		10/09/2002
(2830) Overbrook St	0.09	720	R											NA		10/09/2002
(2830) Overbrook St	0.07	730	R											NA		10/09/2002
(2831) Emilys Lane	0.03	70	R											NA		10/09/2002
(2831) Emilys Lane	0.04	230	R											NA		10/09/2002
(2832) Crimmins Lane	0.04	9	R											NA		10/09/2002
(2832) Crimmins Lane	0.03	70	R											NA		10/09/2002
(2833) Powhatan St	0.09	3100	G	99%	0%	0%	0%	0%	0%	C	0.1	F	0.61	3400	G	2007
(2833) Powhatan St	0.06	3100	G	99%	0%	0%	0%	0%	0%	F	0.098	F	0.574	3300	G	2007
(2833) Powhatan St	0.08	2900	G	99%	0%	0%	0%	0%	0%	F	0.097	F	0.551	3200	G	2007
(2833) Powhatan St	0.06	2600	G	99%	0%	0%	0%	0%	0%	F	0.105	F	0.595	2800	G	2007
(2834) Susans Lane	0.03	60	R											NA		10/08/2002
(2835) Somerville Dr	0.07	250	R											NA		10/08/2002
(2835) Somerville Dr	0.03	5	R											NA		10/08/2002
(2835) Somerville Dr	0.03	20	R											NA		10/09/2002
(2836) Tilden Pl	0.06	60	R											NA		10/08/2002
(2837) Kirkley Ave	0.06	290	R											NA		1997

Virginia Department of Transportation  
Traffic Engineering Division  
2007  
Annual Average Daily Traffic Volume Estimates By Section of Route  
Fairfax Maintenance Area

Route	Length	AADT	QA	4Tire	Bus	Truck				QC	K Factor	QK	Dir Factor	AAWDT	QW	Year
						2Axle	3+Axle	1Trail	2Trail							
<b>Fairfax County</b>																
(2837) Kirkley Ave	0.07	240	R								NA			NA		1997
(2837) Kirkley Ave	0.07	160	R								NA			NA		1997
(2837) Kirkley Ave	0.04	30	R								NA			NA		1997
(2838)	0.10	240	R								NA			NA		10/08/2002
(2838)	0.13	370	R								NA			NA		10/08/2002
(2839)	0.06	160	R								NA			NA		09/23/2002
(2839)	0.05	140	R								NA			NA		09/26/2002
(2840)	0.13	130	R								NA			NA		10/16/2002
(2841) Brookside Rd	0.10	800	R								NA			NA		10/16/2002
(2841) Brookside Rd	0.20	590	R								NA			NA		10/16/2002
(2841) Brookside Rd	0.03	520	R								NA			NA		10/16/2002
(2841) Brookside Rd	0.06	510	R								NA			NA		10/09/2002
(2841) Brookside Rd	0.07	400	R								NA			NA		10/22/2002
(2841) Brookside Rd	0.08	90	R								NA			NA		10/16/2002
(2842) Ogden St	0.10	150	R								NA			NA		10/16/2002
(2842) Ogden St	0.11	90	R								NA			NA		10/16/2002
(2842) Ogden St	0.09	48	R								NA			NA		10/31/2002
(2843) Halsey Rd	0.20	110	R								NA			NA		10/31/2002
(2844) Foxhall Rd	0.05	200	R								NA			NA		10/31/2002
(2844) Foxhall Rd	0.34	180	R								NA			NA		10/22/2002
(2845) Sawyer Pl	0.08	110	R								NA			NA		10/08/2002
(2846)	0.05	1400	R								NA			NA		10/15/2002

Virginia Department of Transportation  
Traffic Engineering Division  
2007  
Annual Average Daily Traffic Volume Estimates By Section of Route  
Fairfax Maintenance Area

Route	Length	AADT	QA	4Tire	Bus	Truck				QC	K Factor	QK	Dir Factor	AAWDT	QW	Year
						2Axle	3+Axle	1Trail	2Trail							
<b>Fairfax County</b>																
(2846)	0.17	940	R											NA		10/15/2002
(2846)	0.01	1100	R											NA		10/15/2002
(2846)	0.09	1200	R											NA		10/15/2002
(2847) Chesterfield Pl	0.07	100	R											NA		10/25/2005
(2848)	0.07	1800	R											NA		10/07/2002
(2848)	0.05	1700	R											NA		10/07/2002
(2848)	0.06	1600	R											NA		10/07/2002
(2848)	0.06	1500	R											NA		10/07/2002
(2848)	0.07	1200	R											NA		10/07/2002
(2848)	0.06	1000	R											NA		10/07/2002
(2848)	0.07	740	R											NA		10/07/2002
(2848)	0.07	600	R											NA		10/07/2002
(2848)	0.07	540	R											NA		10/25/2005
(2849)	0.06	130	R											NA		10/15/2002
(2850) Thirty Second St	0.10	100	R											NA		10/07/2002
(2851) Van Buren Ct	0.05	70	R											NA		10/15/2002
(2852) Jackson Dr	0.15	410	R											NA		10/22/2002
(2853) Marthas Lane	0.11	90	R											NA		10/15/2002
(2853) Marthas Lane	0.09	90	R											NA		10/22/2002
(2853) Marthas Lane	0.11	80	R											NA		10/22/2002
(2853) Marthas Lane	0.11	70	R											NA		10/24/2002
(2853) Marthas Lane	0.03	50	R											NA		10/25/2002



Virginia Department of Transportation  
Traffic Engineering Division  
2007  
Annual Average Daily Traffic Volume Estimates By Section of Route  
Fairfax Maintenance Area

Route	Length	AADT	QA	4Tire	Bus	Truck				QC	K Factor	QK	Dir Factor	AAWDT	QW	Year
						2Axle	3+Axle	1Trail	2Trail							
<b>Fairfax County</b>																
(2854) Mendota Ave	0.17	1200	R									NA		NA		1986
(2854) Mendota Ave	0.02	80	R									NA		NA		1986
(2854) Mendota Av	0.08	120	R									NA		NA		1997
(2855) Poplar Ct	0.17	260	R									NA		NA		1997
(2856) Denny Pl	0.04	50	R									NA		NA		10/08/2002
(2857) Glenallen St	0.08	510	R									NA		NA		10/28/2003
(2857) Glenallen St	0.14	180	R									NA		NA		10/28/2003
(2857) Glenallen St	0.10	220	R									NA		NA		10/28/2003
(2857) Glenallen St	0.06	320	R									NA		NA		10/28/2003
(2858) Ferndale St	0.09	260	R									NA		NA		10/23/2003
(2858) Ferndale St	0.08	240	R									NA		NA		10/23/2003
(2858) Ferndale St	0.04	480	R									NA		NA		10/23/2003
(2858) Ferndale St	0.17	590	R									NA		NA		10/23/2003
(2858) Ferndale St	0.06	1300	R									NA		NA		10/23/2003
(2858) Ferndale St	0.06	1400	R									NA		NA		10/23/2003
(2858) Ferndale St	0.05	1500	R									NA		NA		10/23/2003
(2858) Ferndale St	0.10	2000	R									NA		NA		10/23/2003
(2858) Ferndale St	0.06	2100	R									NA		NA		10/23/2003
(2858) Ferndale St	0.06	2100	R									NA		NA		10/23/2003
(2858) Ferndale St	0.06	2200	R									NA		NA		10/23/2003
(2859) Fontana Pl	0.04	60	R									NA		NA		10/23/2003
(2860) Holly Hill Dr	0.08	120	R									NA		NA		10/22/2002
(2860) Holly Hill Dr	0.07	2700	R									NA		NA		10/22/2002

Virginia Department of Transportation  
Traffic Engineering Division  
2007  
Annual Average Daily Traffic Volume Estimates By Section of Route  
Fairfax Maintenance Area

Route	Length	AADT	QA	4Tire	Bus	Truck				QC	K Factor	QK	Dir Factor	AAWDT	QW	Year
						2Axle	3+Axle	1Trail	2Trail							
<b>Fairfax County</b>																
(2860) Holly Hill Dr	0.07	2700	R													10/22/2002
(2860) Holly Hill Dr	0.07	2700	R													10/11/2002
(2860) Holly Hill Dr	0.07	2700	R													10/22/2002
(2860) Holly Hill Dr	0.07	2800	R													10/22/2002
(2860) Holly Hill Dr	0.03	30	R													10/24/2002
(2861) Zenith Ct	0.03	80	R													10/24/2002
(2862) Chichester Lane	0.09	1000	R													10/24/2002
(2862) Chichester Lane	0.09	960	R													10/24/2002
(2862) Chichester Lane	0.15	1200	R													10/24/2002
(2863) Helena Dr	0.10	47	R													10/24/2002
(2863) Helena Dr	0.10	770	R													10/24/2002
(2864) Ravensworth Rd	0.20	350	R													10/23/2003
(2864) Ravensworth Rd	0.19	380	R													10/23/2003
(2864) Ravensworth Rd	0.24	850	R													10/23/2003
(2864) Ravensworth Rd	0.10	1000	R													10/23/2003
(2864) Ravensworth Rd	0.07	780	R													10/23/2003
(2864) Ravensworth Rd	0.08	610	R													10/23/2003
(2864) Ravensworth Rd	0.06	460	R													10/23/2003
(2864) Ravensworth Rd	0.47	300	R													10/23/2003
(2864) Ravensworth Rd	0.09	1100	R													10/23/2003
(2864) Ravensworth Rd	0.06	1800	R													10/23/2003
(2864) Ravensworth Rd	0.05	2400	R													10/23/2003
(2864) Ravensworth Rd	0.07	2400	R													10/23/2003
(2864) Ravensworth Rd	0.07	4100	R													10/23/2003

Virginia Department of Transportation  
Traffic Engineering Division  
2007  
Annual Average Daily Traffic Volume Estimates By Section of Route  
Fairfax Maintenance Area

Route	Length	AADT	QA	4Tire	Bus	-----Truck-----				QC	K Factor	QK	Dir Factor	AAWDT	QW	Year
						2Axle	3+Axle	1Trail	2Trail							
<b>Fairfax County</b>																
(2864) Ravensworth Rd	0.32	14000	G	99%	0%	1%	0%	0%	0%	C	0.085	F	0.515	16000	G	2007
(2864) Ravensworth Rd	1.19	13000	G	99%	0%	1%	0%	0%	0%	F	0.087	F	0.622	14000	G	2007
(2865) Inzer St	0.23	160	R								NA		NA			10/23/2003
(2865) Inzer St	0.15	220	R								NA		NA			10/28/2003
(2865) Inzer St	0.20	210	R								NA		NA			10/28/2003
(2866)	0.07	580	R								NA		NA			10/28/2003
(2866)	0.08	540	R								NA		NA			10/28/2003
(2866)	0.15	480	R								NA		NA			10/28/2003
(2866)	0.18	260	R								NA		NA			10/28/2003
(2866)	0.19	220	R								NA		NA			10/28/2003
(2867) Garner St	0.06	110	R								NA		NA			10/28/2003
(2867) Garner St	0.06	110	R								NA		NA			10/28/2003
(2867) Garner St	0.05	100	R								NA		NA			10/28/2003
(2867) Garner St	0.06	140	R								NA		NA			10/28/2003
(2867) Garner St	0.06	110	R								NA		NA			10/28/2003
(2867) Garner St	0.06	100	R								NA		NA			10/28/2003
(2867) Garner St	0.06	100	R								NA		NA			10/28/2003
(2868)	0.09	150	R								NA		NA			10/23/2002
(2869) Shadeland Dr	0.26	200	R								NA		NA			10/23/2002
(2869) Shadeland Dr	0.17	130	R								NA		NA			10/23/2002
(2870)	0.06	720	R								NA		NA			10/28/2003
(2870)	0.06	490	R								NA		NA			10/23/2003
(2870)	0.12	470	R								NA		NA			10/23/2003

Virginia Department of Transportation  
Traffic Engineering Division  
2007  
Annual Average Daily Traffic Volume Estimates By Section of Route  
Fairfax Maintenance Area

Route	Length	AADT	QA	4Tire	Bus	Truck				QC	K Factor	QK	Dir Factor	AAWDT	QW	Year
						2Axle	3+Axle	1Trail	2Trail							
<b>Fairfax County</b>																
(2870)	0.06	390	R											NA		10/28/2003
(2870)	0.06	460	R											NA		10/28/2003
(2870)	0.06	450	R											NA		10/28/2003
(2870)	0.06	710	R											NA		10/28/2003
(2871) Blackford St	0.19	160	R											NA		1986
(2872) Kelvin Pl	0.08	70	R											NA		1986
(2873) Kempsville St	0.07	190	R											NA		1986
(2873) Kempsville St	0.06	170	R											NA		10/29/2003
(2873) Kempsville St	0.06	310	R											NA		1986
(2874) Conrad Rd	0.08	120	R											NA		10/23/2002
(2874) Conrad Rd	0.06	340	R											NA		10/23/2002
(2874) Conrad Rd	0.07	310	R											NA		10/23/2002
(2874) Conrad Rd	0.06	340	R											NA		10/23/2002
(2874) Conrad Rd	0.03	530	R											NA		10/23/2002
(2875) Tahoe Ct	0.04	60	R											NA		10/23/2002
(2876) Zion Ct	0.04	47	R											NA		10/23/2002
(2877) Mulroy St	0.11	170	R											NA		10/08/2002
(2877) Mulroy St	0.09	170	R											NA		10/08/2002
(2878) Lamson Pl	0.03	40	R											NA		10/08/2002
(2879) Teton Pl	0.04	90	R											NA		10/08/2002
(2879) Teton Pl	0.07	310	R											NA		10/08/2002

Virginia Department of Transportation  
Traffic Engineering Division  
2007  
Annual Average Daily Traffic Volume Estimates By Section of Route  
Fairfax Maintenance Area

Route	Length	AADT	QA	4Tire	Bus	-----Truck-----				QC	K Factor	QK	Dir Factor	AAWDT	QW	Year
						2Axle	3+Axle	1Trail	2Trail							
<b>Fairfax County</b>																
(2880) Tonto Ct	0.06	80	R											NA		10/23/2002
(2881)	0.15	470	R											NA		1986
(2881)	0.15	310	R											NA		1986
(2881)	0.17	250	R											NA		1986
(2881)	0.16	230	R											NA		1986
(2881)	0.05	370	R											NA		1986
(2881)	0.06	490	R											NA		1986
(2882) Foxe Pl	0.10	80	R											NA		1986
(2883) Fremont St	0.17	150	R											NA		1986
(2884) Easton Dr	0.03	40	R											NA		1996
(2884) Easton Dr	0.06	940	R											NA		1986
(2884) Easton Dr	0.06	890	R											NA		1986
(2884) Easton Dr	0.09	920	R											NA		1986
(2884) Easton Dr	0.06	700	R											NA		1986
(2884) Easton Dr	0.02	670	R											NA		1986
(2884) Easton Dr	0.06	290	R											NA		1986
(2884) Easton Dr	0.09	380	R											NA		1986
(2884) Easton Dr	0.21	170	R											NA		1996
(2885)	0.19	180	R											NA		1986
(2885)	0.24	230	R											NA		1986
(2885)	0.06	440	R											NA		1986
(2885)	0.08	410	R											NA		1986
(2885)	0.20	230	R											NA		1986

Virginia Department of Transportation  
Traffic Engineering Division  
2007  
Annual Average Daily Traffic Volume Estimates By Section of Route  
Fairfax Maintenance Area

Route	Length	AADT	QA	4Tire	Bus	Truck				QC	K Factor	QK	Dir Factor	AAWDT	QW	Year
						2Axle	3+Axle	1Trail	2Trail							
<b>Fairfax County</b>																
(2885)	0.10	190	R											NA	NA	1986
(2885)	0.29	250	R											NA	NA	1986
(2885)	0.06	320	R											NA	NA	1986
(2885)	0.06	520	R											NA	NA	1986
(2885)	0.06	460	R											NA	NA	1986
(2885)	0.04	630	R											NA	NA	1986
(2885)	0.06	670	R											NA	NA	1986
(2885)	0.06	730	R											NA	NA	1986
(2885)	0.06	430	R											NA	NA	1986
(2885)	0.05	380	R											NA	NA	1986
(2885)	0.06	240	R											NA	NA	1986
(2885)	0.07	330	R											NA	NA	1986
(2886)	Jacks Lane	0.03	9	R										NA	NA	1986
(2887)		0.19	280	R										NA	NA	1997
(2887)		0.09	50	R										NA	NA	1997
(2887)	Orland St	0.08	490	R										NA	NA	10/26/2005
(2887)	Orland St	0.07	360	R										NA	NA	10/26/2005
(2887)	Orland St	0.04	280	R										NA	NA	10/26/2005
(2889)	Muir Pl	0.04	60	R										NA	NA	1997
(2890)	Dean Dr	0.21	470	R										NA	NA	10/25/2005
(2891)		0.21	160	R										NA	NA	10/25/2005
(2891)		0.07	340	R										NA	NA	10/25/2005
(2891)		0.06	640	R										NA	NA	10/25/2005

Virginia Department of Transportation  
Traffic Engineering Division  
2007  
Annual Average Daily Traffic Volume Estimates By Section of Route  
Fairfax Maintenance Area

Route	Length	AADT	QA	4Tire	Bus	Truck				QC	K Factor	QK	Dir Factor	AAWDT	QW	Year
						2Axle	3+Axle	1Trail	2Trail							
<b>Fairfax County</b>																
(2891)	0.03	180	R				From: 29-2798 Lumsden St					NA		NA		1986
							To: Dead End									
(2892) Add Dr	0.16	250	R				From: 29-2225					NA		NA		1997
							To: 29-2668 Ellis Ct									
(2892) Add Dr	0.05	290	R				From: 29-2498 Brad St					NA		NA		1997
							To: 29-822 Woodland Dr									
(2893)	0.15	210	R				From: 29-2894 Wendy Way					NA		NA		1986
							To: 29-3496									
(2894) Wendy Way	0.03	200	R				From: 29-2893					NA		NA		1986
							To: 29-1886 Beachway Dr									
(2895)	0.02	6	R				From: Dead End					NA		NA		1986
							To: 29-1886 Beachway Dr									
(2896) Edgewater Dr	0.19	450	R				From: 29-2897					NA		NA		1997
							To: Dead End									
(2897)	0.37	230	R				From: 29-2896 Edgewater Dr					NA		NA		1997
							To: 29-1886 Beachway Dr									
(2897)	0.04	280	R				From: 29-2652 Heming Ave					NA		NA		1997
							To: 29-2867 Garner St									
(2898) Farnum St	0.20	150	R				From: 29-2864 N, Ravensworth Rd					NA		NA		1986
							To: 29-3038									
(2899)	0.19	240	R				From: 29-2864 S, Ravensworth Rd					NA		NA		1986
							To: 29-3017 Juliet St									
(2899)	0.06	180	R				From: 29-2652 Heming Ave					NA		NA		1986
							To: 29-2867 Garner St									
(2899)	0.22	260	R				From: 29-2858 Ferndale St					NA		NA		1986
							To: Cul-de-Sac									
(2899)	0.15	730	R				From: 29-689 Chesterbrook Rd					NA		NA		1986
							To: Dead End									
(2899)	0.23	770	R				From: 29-2902					NA		NA		1986
							To: Dead End									
(2899)	0.19	150	R				From: 29-4420 Mill Springs Dr					NA		NA		1997
							To: 29-4421 Pentland Pl									
(2900) Golden Ct	0.10	70	R				From: 29-3611 Albion Ct					NA		NA		1986
							To: 29-4421 Pentland Pl									
(2901) Glen Ct	0.07	50	R				From: 29-4421 Pentland Pl					NA		NA		1997
							To: 29-4421 Pentland Pl									
(2902)	0.06	80	R				From: 29-4421 Pentland Pl					NA		NA		1997
							To: 29-4421 Pentland Pl									
(2902)	0.08	340	R				From: 29-4421 Pentland Pl					NA		NA		1986
							To: 29-4421 Pentland Pl									
(2902)	0.06	290	R				From: 29-4421 Pentland Pl					NA		NA		11/14/2005
							To: 29-4421 Pentland Pl									

Virginia Department of Transportation  
Traffic Engineering Division  
2007  
Annual Average Daily Traffic Volume Estimates By Section of Route  
Fairfax Maintenance Area

Route	Length	AADT	QA	4Tire	Bus	Truck				QC	K Factor	QK	Dir Factor	AAWDT	QW	Year
						2Axle	3+Axle	1Trail	2Trail							
<b>Fairfax County</b>																
(2902)	0.10	570	R									NA		NA		11/14/2005
(2902)	0.06	1400	R									NA		NA		11/14/2005
(2902)	0.05	1300	R									NA		NA		11/14/2005
(2902)	0.06	1400	R									NA		NA		11/14/2005
(2902)	0.13	1600	R									NA		NA		11/14/2005
(2902)	0.06	2100	R									NA		NA		11/14/2005
(2902)	0.11	2200	R									NA		NA		11/14/2005
(2902)	0.15	380	R									NA		NA		1997
(2902)	0.17	230	R									NA		NA		1997
(2902)	0.18	120	R									NA		NA		1997
(2903)	0.06	3100	R									NA		NA		01/10/2006
(2903)	0.06	2900	R									NA		NA		01/10/2006
(2903)	0.06	2800	R									NA		NA		01/10/2006
(2903)	0.06	2300	R									NA		NA		01/10/2006
(2903)	0.05	1900	R									NA		NA		01/10/2006
(2903)	0.18	730	R									NA		NA		01/10/2006
(2903)	0.06	620	R									NA		NA		01/10/2006
(2903)	0.17	590	R									NA		NA		01/10/2006
(2904) Oak Ridge Dr	0.20	310	R									NA		NA		01/10/2006
(2905)	0.08	1300	R									NA		NA		01/10/2006
(2905)	0.05	1900	R									NA		NA		01/10/2006
(2905)	0.05	2100	R									NA		NA		01/10/2006
(2906)	0.15	47	R									NA		NA		1986



Virginia Department of Transportation  
Traffic Engineering Division  
2007  
Annual Average Daily Traffic Volume Estimates By Section of Route  
Fairfax Maintenance Area

Route	Length	AADT	QA	4Tire	Bus	Truck				QC	K Factor	QK	Dir Factor	AAWDT	QW	Year
						2Axle	3+Axle	1Trail	2Trail							
<b>Fairfax County</b>																
(2907) Emory St	0.09	250	R				From: 29-2248 Elmdale Rd To: 29-2219 Overlook Dr				NA			NA		1986
(2908) Cedar Lane	0.10	270	R				From: 29-1708 Cherry St To: 29-1706 Brook Dr				NA			NA		1986
(2908) Cedar Lane	0.05	280	R				From: 29-1705 Linden Lane To: 29-2249 Medford Dr				NA			NA		1986
(2909) Park Lane	0.20	240	R				From: 29-2224 Davian Dr To: 29-2912				NA			NA		1986
(2910) Locust Way	0.19	90	R				From: 29-2912 To: Dead End				NA			NA		1986
(2911) Cardinal Lane	0.15	180	R				From: 29-2912 To: 29-2458 Willow Run Dr				NA			NA		1986
(2911) Cardinal Lane	0.05	40	R				From: 29-2458 Willow Run Dr To: Dead End				NA			NA		1986
(2912)	0.13	70	R				From: 29-1141 Grafton St To: 29-863 Ridgewood Rd; Gap				NA			NA		1986
(2912)	0.12	710	R				From: 29-620 Braddock Rd; Gap To: 29-3617 Wenruth Pl				NA			NA		1986
(2912)	0.16	690	R				From: 29-3617 Wenruth Pl To: 29-2987 Billings Dr				NA			NA		1986
(2912)	0.12	740	R				From: 29-2987 Billings Dr To: 29-2910 Locust Way				NA			NA		1986
(2912)	0.10	800	R				From: 29-2910 Locust Way To: 29-2911 Cardinal Lane				NA			NA		1986
(2912)	0.09	840	R				From: 29-2911 Cardinal Lane To: 29-6650 Randolph Ct				NA			NA		1986
(2912)	0.16	870	R				From: 29-6650 Randolph Ct To: SR 236 Little River Tpke				NA			NA		1986
(2913) Bradwood St	0.12	640	R				From: Dead End To: 29-620 Braddock Rd				NA			NA		1986
(2914) Wheat Ct	0.10	100	R				From: 29-776 Colfax Ave To: Dead End				NA			NA		1997
(2915) Bradley Blvd	0.10	130	R				From: 29-776 Colfax Ave To: 29-2917				NA			NA		01/09/2006
(2916) Dawes Ave	0.02	70	R				From: 29-6815 Faith Ct To: 0.02 ME 29-6815				NA			NA		05/17/2006
(2916) Dawes Ave	0.03	60	R				From: 0.02 ME 29-6815 To: 29-3532 David Lane				NA			NA		01/09/2006
(2916) Dawes Ave	0.22	470	R				From: 29-3532 David Lane To: 29-1857 Chestnut Pl				NA			NA		01/09/2006
(2916) Dawes Ave	0.14	860	R				From: 29-1857 Chestnut Pl To: 29-1026 Lacy Blvd				NA			NA		01/09/2006
(2916) Dawes Ave	0.11	1100	R				From: 29-1026 Lacy Blvd To: NCL Alexandria				NA			NA		01/09/2006

Virginia Department of Transportation  
Traffic Engineering Division  
2007  
Annual Average Daily Traffic Volume Estimates By Section of Route  
Fairfax Maintenance Area

Route	Length	AADT	QA	4Tire	Bus	Truck				QC	K Factor	QK	Dir Factor	AAWDT	QW	Year
						2Axle	3+Axle	1Trail	2Trail							
<b>Fairfax County</b>																
(2917)	0.06	140	R				From: 29-2915 Bradley Blvd				NA		NA		1997	
(2917)	0.08	190	R				From: 29-1969 Stevens St				NA		NA		1997	
(2917)	0.09	90	R				From: 29-2781 North Rosser St				NA		NA		1997	
							To: Dead End									
(2918) Fogle St	0.08	100	R				From: 29-635 Fleet Dr				NA		NA		1986	
							To: Dead End									
(2919) Mitchell St	0.17	660	R				From: 29-3025				NA		NA		1986	
							To: 29-2462									
(2920)	0.15	950	R				From: 29-2921 Cedar Hill Rd				NA		NA		1986	
							To: Dead End									
(2921) Cedar Hill Rd	0.01	1200	R				From: US 50 Arlington Blvd				NA		NA		10/27/2005	
(2921) Cedar Hill Rd	0.15	1300	R				From: 29-2920				NA		NA		10/27/2005	
(2921) Cedar Hill Rd	0.03	240	R				From: 29-2922 S, Woodberry Lane				NA		NA		1997	
(2921) Cedar Hill Rd	0.06	100	R				From: 29-2922 N, Woodberry Lane				NA		NA		1997	
							To: Dead End									
(2922) Woodberry Lane	0.03	30	R				From: Dead End				NA		NA		1997	
							To: 29-2921 N, Cedar Hill Rd									
(2922) Woodberry Lane	0.09	1100	R				From: 29-2921 S, Cedar Hill Rd				NA		NA		10/27/2005	
							To: 29-2923 S, Pine Spring Rd									
(2922) Woodberry Lane	0.09	600	R				From: 29-2923 N, Pine Spring Rd				NA		NA		10/27/2005	
							To: 29-810 Fairmont St									
(2923) Pine Spring Rd	0.11	110	R				From: Dead End				NA		NA		1997	
(2923) Pine Spring Rd	0.03	2100	R				From: 29-2922 S, Woodberry Lane				NA		NA		1986	
(2923) Pine Spring Rd	0.09	1000	R				From: 29-2922 N, Woodberry Lane				NA		NA		10/27/2005	
(2923) Pine Spring Rd	0.09	1100	R				From: 29-2924 Oak Glen Ct				NA		NA		10/27/2005	
(2923) Pine Spring Rd	0.09	1200	R				From: 29-2925 Seoane Ct				NA		NA		10/27/2005	
(2923) Pine Spring Rd	0.23	1200	R				From: 29-2939 Willow Lane				NA		NA		10/27/2005	
							To: 29-2938 Meadow View Rd									
(2924) Oak Glen Ct	0.04	40	R				From: 29-2923 Pine Spring Rd				NA		NA		1997	
							To: Dead End									
(2925) Seoane Ct	0.04	40	R				From: Dead End				NA		NA		1997	
							To: 29-2923 Pine Spring Rd									

Virginia Department of Transportation  
Traffic Engineering Division  
2007  
Annual Average Daily Traffic Volume Estimates By Section of Route  
Fairfax Maintenance Area

Route	Length	AADT	QA	4Tire	Bus	Truck				QC	K Factor	QK	Dir Factor	AAWDT	QW	Year
						2Axle	3+Axle	1Trail	2Trail							
<b>Fairfax County</b>																
(2926) Wraywood Pl	0.10	100	R				From: 29-930 Kennedy Lane					NA		NA		1997
							To: Dead End									
(2927) Glasgow Rd	0.18	0	R				From: 29-1450 Rebecca Dr					NA		NA		1986
							To: 29-2928 Popkins Lane									
(2927) Marthas Rd	0.23	240	R				From: 29-2928 Popkins Lane					NA		NA		1986
							To: 29-2929 Recard Lane									
(2927) Marthas Rd	0.07	270	R				From: 29-2929 Recard Lane					NA		NA		1986
							To: 29-802 Stafford Rd									
(2927) Marthas Rd	0.08	360	R				From: 29-802 Stafford Rd					NA		NA		1986
							To: Begin Loop									
(2927) Marthas Rd	0.48	210	R				From: Begin Loop					NA		NA		1986
							To: End Loop									
(2928) Popkins Lane	0.07	430	R				From: 29-1450 Rebecca Dr					NA		NA		1986
							To: 29-2927 W, Marthas Rd									
(2928) Popkins Lane	0.03	400	R				From: 29-2927 W, Marthas Rd					NA		NA		1986
							To: 29-2927 E, Glasgow Rd									
(2928) Popkins Lane	0.17	280	R				From: 29-2927 E, Glasgow Rd					NA		NA		1986
							To: 29-802 Stafford Rd									
(2929) Recard Lane	0.10	70	R				From: Dead End					NA		NA		1986
							To: 29-2927 Marthas Rd									
(2930) Beechwood Rd	0.10	50	R				From: Dead End					NA		NA		1986
							To: 29-799 Pickwick Lane									
(2930) Beechwood Rd	0.17	360	R				From: 29-799 Pickwick Lane					NA		NA		1986
							To: 29-1450 Rebecca Dr									
(2931) Highview Pl	0.14	70	R				From: 29-2276 Dearborn Dr					NA		NA		1997
							To: Dead End									
(2932) Wilburdale Dr	0.09	1400	R				From: 29-2933 Vellex Lane					NA		NA		1986
							To: 29-617 Backlick Rd									
(2933) Vellex Lane	0.15	640	R				From: 29-617 Backlick Rd					NA		NA		1986
							To: 29-2932 Begin Loop									
(2933) Vellex Lane	0.11	470	R				From: 29-2932 Begin Loop					NA		NA		1986
							To: 29-2936 S, Laburch Lane									
(2933) Vellex Lane	0.50	280	R				From: 29-2936 S, Laburch Lane					NA		NA		1986
							To: 29-2937 S, Wills Lane									
(2933) Vellex Lane	0.07	410	R				From: 29-2937 S, Wills Lane					NA		NA		1986
							To: 29-2937 N, Wills Lane									
(2933) Vellex Lane	0.16	550	R				From: 29-2937 N, Wills Lane					NA		NA		1986
							To: 29-2936 N, Laburch Lane									
(2936) Laburch Lane	0.14	130	R				From: 29-2936 N, Laburch Lane					NA		NA		1986
							To: 29-2933 Vellex Lane									
(2937) Wills Lane	0.12	120	R				From: 29-2933 Vellex Lane					NA		NA		1986
							To: 29-2933 Vellex Lane									

Virginia Department of Transportation  
Traffic Engineering Division  
2007  
Annual Average Daily Traffic Volume Estimates By Section of Route  
Fairfax Maintenance Area

Route	Length	AADT	QA	4Tire	Bus	-----Truck-----				QC	K Factor	QK	Dir Factor	AAWDT	QW	Year
						2Axle	3+Axle	1Trail	2Trail							
<b>Fairfax County</b>																
(2938) Meadow View Rd	0.08	80	R													1986
						From: Dead End										
(2938) Meadow View Rd	0.13	440	R													10/27/2005
						From: 29-2939 Willow Lane										
(2938) Meadow View Rd	0.09	1600	R													10/27/2005
						From: 29-2923 Pine Spring Rd										
						To: US 29; 29-2996										
(2939) Willow Lane	0.01	110	R													1986
						From: 29-9616										
(2939) Willow Lane	0.08	240	R													1986
						From: 29-2923 Pine Spring Rd										
						To: 29-2938 Meadow View Rd										
(2940) Freedom Pl	0.11	140	R													1986
						From: 29-943 Knollwood Dr										
						To: 29-942 Vista Dr										
(2941) Haven Pl	0.11	90	R													1986
						From: 29-943 Knollwood Dr										
						To: 29-942 Vista Dr										
(2942) Edgemoor Lane	0.13	120	R													1997
						From: Cul-de-Sac										
						To: 29-2903										
(2943) Courtland Dr	0.09	1200	R													01/18/2006
						From: SR 244 Columbia Pike										
						To: 29-2944; 29-2945										
(2943) Courtland Dr	0.10	1400	R													01/18/2006
						From: 29-2944; 29-2945										
						To: SR 7 Leesburg Pike										
(2944) Payne St	0.25	680	R													01/18/2006
						From: 29-2943; 29-2944										
(2945) Church St	0.13	460	R													1986
						From: 29-2943; 29-2944										
						To: Dead End										
(2946)	0.11	120	R													1986
						From: 29-650 Gallows Rd										
						To: 29-2947										
(2946)	0.04	30	R													1986
						From: 29-2947										
						To: Dead End										
(2947)	0.08	40	R													1986
						From: 29-2946										
						To: Dead End										
(2948) John Marr Dr	0.28	12000	G	98%	1%	0%	0%	0%	0%	C	0.092	F	0.656	13000	G	2007
						From: 29-617 Backlick Rd										
(2948) John Marr Dr	0.25	13000	G	98%	1%	0%	0%	0%	0%	F	0.085	F	0.539	14000	G	2007
						From: SR 236 Little River Tpke										
(2948)	0.10	1400	R													1986
						From: SR 244 Columbia Pike										
(2948)	0.07	80	R													1997
						From: 29-2268; 29-2270										
						To: Dead End										
(2949) Juniper Lane	0.45	1200	R													01/18/2006
						From: 29-1735 W, Villa Lane										
(2949) Juniper Lane	0.56	2300	R													01/18/2006
						From: 29-1735 E, Villa Lane										
						To: SR 7 Leesburg Pike										

Virginia Department of Transportation  
Traffic Engineering Division  
2007  
Annual Average Daily Traffic Volume Estimates By Section of Route  
Fairfax Maintenance Area

Route	Length	AADT	QA	4Tire	Bus	Truck				QC	K Factor	QK	Dir Factor	AAWDT	QW	Year
						2Axle	3+Axle	1Trail	2Trail							
<b>Fairfax County</b>																
(2950)	0.13	740	R				From: 29-1735 Villa Lane; Valley Dr					NA		NA		1997
(2950)	0.28	390	R				From: 29-1872 Carolyn Dr					NA		NA		1997
(2950)	0.05	50	R				From: 29-2314 Nicholson St					NA		NA		1997
							To: Dead End									
(2951)	0.07	170	R				From: Dead End					NA		NA		1986
(2951)	0.06	380	R				From: 29-2170 Chanel Dr					NA		NA		01/05/2006
(2951)	0.03	30	R				From: 29-613 Gap 0.03 MW 29-2252 GT					NA		NA		01/05/2006
(2951)	0.10	310	R				From: 29-2252 Whispering Lane					NA		NA		01/03/2006
(2951)	0.10	400	R				From: 29-2971 Larchwood Rd					NA		NA		01/03/2006
							To: 29-2286 Maplewood Dr									
(2952) Terrace Pl	0.06	60	R				From: 29-2394 Raleigh Rd					NA		NA		1997
							To: Dead End									
(2953) Gunpowder Rd	0.31	220	R				From: Cul-de-Sac					NA		NA		08/07/2001
(2953) Gunpowder Rd	0.08	190	R				From: 29-4908 Ramrod Ct					NA		NA		08/08/2001
(2953) Gunpowder Rd	0.19	380	R				From: 29-4907 Caisson Rd					NA		NA		08/08/2001
(2953) Gunpowder Rd	0.15	550	R				From: 29-3150 Castner Ct					NA		NA		08/09/2001
							To: US 29 Lee Highway									
(2954) Oliver Ave	0.07	1200	R				From: 29-711 Gallows Rd					NA		NA		01/03/2006
(2954) Oliver Ave	0.10	1100	R				From: 29-2955 Longstreet Ct					NA		NA		01/03/2006
(2954) Oliver Ave	0.16	1100	R				From: 29-2956 Pickett Ct					NA		NA		01/03/2006
							To: 29-2293 Murray Lane									
(2955) Longstreet Ct	0.14	110	R				From: 29-2954 Oliver Ave					NA		NA		1997
							To: Dead End									
(2956) Pickett Ct	0.06	280	R				From: 29-2954 Oliver Ave					NA		NA		1997
(2956) Pickett Ct	0.06	80	R				From: 29-2957 Stuart Ct					NA		NA		1997
							To: Dead End									
(2957) Stuart Ct	0.12	140	R				From: 29-2956 Pickett Ct					NA		NA		1997
							To: Dead End									
(2958) Howard St	0.08	90	R				From: 29-711 Gallows Rd					NA		NA		1997
							To: Dead End; Gap Terminus									
(2958) Howard St	0.15	90	R				From: Dead End; Gap Terminus					NA		NA		1997
							To: 29-2293 Murray Lane									

Virginia Department of Transportation  
Traffic Engineering Division  
2007  
Annual Average Daily Traffic Volume Estimates By Section of Route  
Fairfax Maintenance Area

Route	Length	AADT	QA	4Tire	Bus	-----Truck-----				QC	K Factor	QK	Dir Factor	AAWDT	QW	Year
						2Axle	3+Axle	1Trail	2Trail							
<b>Fairfax County</b>																
(2959) Larchmont Dr	0.19	1000	R				From: 29-2998 Murray Ct					NA		NA		01/05/2006
(2959) Larchmont Dr	0.06	980	R				To: 29-2293 Murray Lane					NA		NA		01/05/2006
(2959) Larchmont Dr	0.06	580	R				From: 29-2962 Lockwood Lane					NA		NA		01/05/2006
(2959) Larchmont Dr	0.04	510	R				To: 29-2964 Bradley Cir					NA		NA		01/05/2006
(2959) Larchmont Dr	0.11	500	R				From: 29-2299					NA		NA		01/05/2006
							To: 29-2394 Raleigh Rd									
(2960)	0.16	260	R				From: 29-2976 MID					NA		NA		01/05/2006
(2960)	0.04	340	R				To: 29-2976 WEST					NA		NA		01/05/2006
(2960)	0.16	410	R				From: 29-971					NA		NA		01/05/2006
(2960)	0.02	180	R				To: 29-2974 Case Pl					NA		NA		01/05/2006
(2960)	0.09	250	R				From: 29-2975 Reiter St					NA		NA		01/05/2006
							To: 29-2976 EAST									
(2961) Orville St	0.19	900	R				From: 29-622 Pole Rd					NA		NA		1986
(2961) Orville St	0.19	740	R				To: 29-3705 Shirley St					NA		NA		1986
(2961) Orville St	0.19	160	R				From: 29-3376 Lawrence St					NA		NA		1986
							To: Dead End									
(2962) Lockwood Lane	0.18	200	R				From: Dead End					NA		NA		1997
							To: 29-2959 Larchmont Dr									
(2963) Ethel Ct	0.04	30	R				From: Cul-de-Sac					NA		NA		1997
							To: 29-2976									
(2964) Bradley Cir	0.41	170	R				From: 29-2959 Larchmont Dr					NA		NA		01/05/2006
							To: 29-2394 Raleigh Rd									
(2965) Pima St	0.08	150	R				From: 29-3519 Redwing Dr					NA		NA		1986
(2965) Pima St	0.09	220	R				To: 29-3479 Amphill Dr					NA		NA		1986
(2965) Pima St	0.07	290	R				From: 29-2966 Chippewa Pl					NA		NA		1986
							To: 29-2246 Cherokee Ave									
(2966) Chippewa Pl	0.15	110	R				From: Dead End					NA		NA		1986
							To: 29-2965 Pima St									
(2967)	0.06	0	R				From: 29-2735 Industrial Dr					NA		NA		1986
(2967)	0.22	1100	R				To: 29-648 Edsall Rd					NA		NA		1986
							To: 29-972 Canard St									

Virginia Department of Transportation  
Traffic Engineering Division  
2007  
Annual Average Daily Traffic Volume Estimates By Section of Route  
Fairfax Maintenance Area

Route	Length	AADT	QA	4Tire	Bus	Truck				QC	K Factor	QK	Dir Factor	AAWDT	QW	Year
						2Axle	3+Axle	1Trail	2Trail							
<b>Fairfax County</b>																
(2967)		0.05	1300	R										NA		1986
(2968) Ewell St		0.05	230	R										NA		1997
(2968) Ewell St		0.05	40	R										NA		1997
(2969)		0.14	270	R										NA		1986
(2970)		0.10	5200	R										NA		1986
(2971) Larchwood Rd		0.21	420	R										NA		01/11/2006
(2972)		0.13	110	R										NA		1986
(2972)		0.09	80	R										NA		1986
(2973) Keith Pl		0.11	90	R										NA		1997
(2974) Case Pl		0.06	30	R										NA		1986
(2975) Reiter St		0.04	20	R										NA		1997
(2976)		0.09	430	R										NA		01/03/2006
(2976)		0.10	1100	R										NA		1986
(2976)		0.04	1100	R										NA		01/03/2006
(2976)		0.05	1100	R										NA		01/03/2006
(2976)		0.07	290	R										NA		01/03/2006
(2976)		0.04	250	R										NA		01/03/2006
(2976)		0.10	220	R										NA		01/03/2006
(2977) Korte Ct		0.05	320	R										NA		1997
(2977) Korte Ct		0.06	400	R										NA		1997
(2977) Korte Ct		0.06	80	R										NA		1997

Virginia Department of Transportation  
Traffic Engineering Division  
2007  
Annual Average Daily Traffic Volume Estimates By Section of Route  
Fairfax Maintenance Area

Route	Length	AADT	QA	4Tire	Bus	Truck				QC	K Factor	QK	Dir Factor	AAWDT	QW	Year
						2Axle	3+Axle	1Trail	2Trail							
<b>Fairfax County</b>																
(2978) Kenfig Pl	0.08	950	R				From: 29-2980 Hewitt St					NA		NA		01/23/2006
(2978) Kenfig Pl	0.08	690	R				To: 29-2368 Brush Dr					NA		NA		01/23/2006
(2978) Kenfig Pl	0.01	340	R				From: 29-2983 W, Gary Ct					NA		NA		1986
(2978) Kenfig Pl	0.04	500	R				To: 29-2983 E, Locker St					NA		NA		01/23/2006
(2978) Kenfig Pl	0.06	250	R				From: 29-2979 Rollin Rd					NA		NA		01/23/2006
(2978) Kenfig Pl							To: 29-2304 Wayne Rd									
(2979) Rollin Rd	0.10	250	R				From: 29-2978 Kenfig Pl					NA		NA		01/23/2006
(2979) Rollin Rd	0.03	640	R				To: 29-2981					NA		NA		01/23/2006
(2979) Rollin Rd							To: 29-2350									
(2980) Hewitt St	0.05	440	R				From: 29-2338 Graham Rd					NA		NA		01/23/2006
(2980) Hewitt St	0.11	290	R				To: 29-2978 Kenfig Pl					NA		NA		01/28/2006
(2980) Hewitt St							To: 29-2981 Strathmore St									
(2981) Dye Dr	0.09	470	R				From: 29-2498 Brad St					NA		NA		01/23/2006
(2981) Dye Dr	0.22	550	R				To: 29-2436 Camp Alger Ave					NA		NA		01/23/2006
(2981) Dye Dr	0.06	960	R				From: 29-2439 Carol Lane					NA		NA		01/23/2006
(2981) Dye Dr	0.06	1300	R				To: 29-2440 Normandy Lane					NA		NA		01/23/2006
(2981) Dye Dr							To: 29-2338 Marc Dr									
(2981) Dye Dr							From: 29-1720 Graham Rd									
(2981) Strathmore St	0.15	970	R				To: 29-2980 Hewitt St					NA		NA		01/23/2006
(2981) Strathmore St	0.07	880	R				From: 29-2368 Brush Dr					NA		NA		01/23/2006
(2981) Strathmore St	0.12	410	R				To: 29-2979 Rollin Rd					NA		NA		01/23/2006
(2981) Strathmore St							From: 29-2276 Dearborn Dr									
(2982) Georges Lane	0.12	120	R				To: Dead End					NA		NA		1997
(2982) Georges Lane							From: Dead End									
(2983) Gary Pl	0.04	90	R				To: 29-2978 E, Kenfig Pl					NA		NA		1997
(2983) Gary Pl							From: 29-2978 W, Kenfig Pl					NA		NA		1997
(2983) Locker St	0.05	150	R				To: Dead End									
(2983) Locker St							From: 29-649 Annandale Rd									
(2984) Darwin Dr	0.09	200	R				To: 29-2985 Darwin Ct					NA		NA		1997
(2984) Darwin Dr	0.04	90	R				To: Cul-de-Sac					NA		NA		1997
(2984) Darwin Dr							From: 29-2984 Darwin Dr									
(2985) Darwin Ct	0.03	40	R				To: Dead End					NA		NA		1997



Virginia Department of Transportation  
Traffic Engineering Division  
2007  
Annual Average Daily Traffic Volume Estimates By Section of Route  
Fairfax Maintenance Area

Route	Length	AADT	QA	4Tire	Bus	-----Truck-----				QC	K Factor	QK	Dir Factor	AAWDT	QW	Year
						2Axle	3+Axle	1Trail	2Trail							
<b>Fairfax County</b>																
(2986) Hartwell Ct	0.12	460	R			From: 29-2279 Executive Ave					NA			NA		1986
(2986) Hartwell Ct	0.08	110	R			To: 29-1176					NA			NA		1997
						To: Dead End										
(2987) Billings Dr	0.14	80	R			From: 29-2912					NA			NA		1986
						To: Cul-de-Sac										
(2988)	0.15	120	R			From: SR 7; 29-716					NA			NA		1986
						To: SR 244										
(2988)	0.22	2400	R			From: SR 244 Columbia Pike					NA			NA		01/30/2006
(2988)	0.06	370	R			To: 29-3078 Robinwood Lane					NA			NA		1986
						To: Dead End										
(2989)	0.15	2900	R			From: 29-716 Seminary Rd					NA			NA		01/30/2006
						To: SR 7 Leesburg Pike										
(2990)	0.15	280	R			From: 29-4010 Royce Ct					NA			NA		01/03/2006
						To: 29-854										
(2991) Half Moon Cir	0.15	110	R			From: 29-2276 W, Waterway Dr					NA			NA		11/01/2006
						To: 29-2276 E, Waterway Dr										
(2992) Lyric Lane	0.06	500	R			From: 29-2995 Stonybrae Dr					NA			NA		01/11/2006
(2992) Lyric Lane	0.19	150	R			To: 29-2993 W, Cavalier Cr					NA			NA		01/11/2006
						To: 29-2993 E; Cavalier Cr										
(2993) Cavalier Cir	0.14	190	R			From: 29-2992 W, Lyric Lane					NA			NA		01/11/2006
(2993) Cavalier Cr	0.15	190	R			To: 29-2994 Rustic Way Lane					NA			NA		01/11/2006
(2993) Cavalier Cr	0.06	160	R			To: 29-2992 E, Lyric Lane					NA			NA		01/11/2006
(2993) Cavalier Cr	0.14	80	R			From: 29-2276 Waterway Dr					NA			NA		1986
						To: Dead End										
(2994) Rustic Way Lane	0.05	40	R			From: Dead End					NA			NA		1986
(2994) Rustic Way Lane	0.07	170	R			To: 29-2993 Cavalier Cir					NA			NA		01/11/2006
(2994) Rustic Way Lane	0.11	270	R			To: 29-2274 Crosswoods Cir					NA			NA		01/11/2006
(2994) Rustic Way Lane	0.10	370	R			From: 29-1891 Barger Dr					NA			NA		01/11/2006
						To: 29-2276 Waterway Dr										
(2995) Stonybrae Dr	0.05	490	R			From: 29-2276 S, Waterway Dr					NA			NA		01/11/2006
(2995) Stonybrae Dr	0.17	390	R			To: 29-2992 Lyric Lane					NA			NA		01/11/2006
(2995) Stonybrae Dr	0.08	1100	R			From: 29-2274 Crosswoods Cir					NA			NA		01/11/2006
						To: 29-1892 Grass Hill Ter										

Virginia Department of Transportation  
Traffic Engineering Division  
2007  
Annual Average Daily Traffic Volume Estimates By Section of Route  
Fairfax Maintenance Area

Route	Length	AADT	QA	4Tire	Bus	Truck				QC	K Factor	QK	Dir Factor	AAWDT	QW	Year
						2Axle	3+Axle	1Trail	2Trail							
<b>Fairfax County</b>																
(2995) Stoneybrae Dr	0.21	2600	R				From: 29-1892 Grass Hill Ter				NA			NA		01/11/2006
							To: 29-2276 N, Waterway Dr									
(2996)	0.12	220	R				From: Dead End				NA			NA		1986
							To: US 29; 29-2938									
(2997) Justine Dr	0.27	170	R				From: 29-2998 N, Murray Ct				NA			NA		01/30/2006
							To: 29-2998 S, Murray Ct									
(2997) Justine Dr	0.06	1600	R				From: 29-711 Gallows Rd				NA			NA		01/30/2006
							To: 29-2997 S, Justine Dr									
(2998) Murray Ct	0.10	1300	R				From: 29-2213 Marguerite Ct				NA			NA		01/05/2006
							To: 29-2997 N, Justine Dr									
(2998) Murray Ct	0.14	1000	R				From: 29-2959 Larchmont Dr				NA			NA		01/05/2006
							To: 29-2293 Murray Lane									
(2998) Murray Ct	0.05	480	R				From: Dead End				NA			NA		1997
							To: 29-1473 Devonshire Rd									
(2999) Paul Spring Rd	0.09	700	R				From: 29-1450 Rebecca Dr				NA			NA		1986
							To: 29-799 Paul Spring Rd									
(2999) Paul Spring Rd	0.23	720	R				From: Dead End				NA			NA		11/19/2002
							To: 29-629; 29-2159									
(3000) Dade Lane	0.10	570	R				From: 29-637 Newington Rd				NA			NA		11/19/2002
							To: 29-3005 Catskill Rd									
(3001) Franklin Dr	0.09	310	R				From: 29-3003				NA			NA		07/29/2003
							To: Dead End									
(3001) Franklin Dr	0.10	130	R				From: 29-637 Accotink Rd				NA			NA		1987
							To: Dead End									
(3002) Hamilton Rd	0.25	7	R				From: 29-3001 Franklin Dr				NA			NA		08/18/2003
							To: 29-3004									
(3003)	0.03	50	R				From: 29-741 Newington Rd				NA			NA		08/18/2003
							To: 29-3005 Catskill Rd									
(3003)	0.21	140	R				From: 29-3003				NA			NA		06/23/2003
							To: Dead End									
(3004)	0.12	350	R				From: 29-3003				NA			NA		06/23/2003
							To: 29-3003									
(3004)	0.10	260	R				From: Dead End				NA			NA		06/23/2003
							To: 29-3001 Franklin Dr									
(3004)	0.05	40	R				From: 29-3004				NA			NA		06/23/2003
							To: Dead End									
(3005) Catskill Rd	0.22	180	R				From: 29-3001 Franklin Dr				NA			NA		07/29/2003
							To: 29-3004									

Virginia Department of Transportation  
Traffic Engineering Division  
2007  
Annual Average Daily Traffic Volume Estimates By Section of Route  
Fairfax Maintenance Area

Route	Length	AADT	QA	4Tire	Bus	Truck				QC	K Factor	QK	Dir Factor	AAWDT	QW	Year
						2Axle	3+Axle	1Trail	2Trail							
<b>Fairfax County</b>																
(3006) Ona Dr	0.03	260	R											NA		1987
(3007) Constance Dr	0.09	780	R											NA		06/23/2003
(3007) Constance Dr	0.06	580	R											NA		06/23/2003
(3008) Layton Dr	0.05	40	R											NA		06/23/2003
(3008) Layton Dr	0.07	140	R											NA		06/23/2003
(3008) Layton Dr	0.17	160	R											NA		06/23/2003
(3008) Layton Dr	0.07	180	R											NA		06/23/2003
(3008) Layton Dr	0.08	400	R											NA		06/23/2003
(3008) Layton Dr	0.06	520	R											NA		06/23/2003
(3008) Layton Dr	0.13	580	R											NA		06/23/2003
(3008) Layton Dr	0.06	970	R											NA		06/23/2003
(3009)	0.05	110	R											NA		06/23/2003
(3009)	0.09	220	R											NA		06/23/2003
(3009)	0.57	200	R											NA		06/23/2003
(3009)	0.25	370	R											NA		1986
(3010) Roanoke Ave	0.15	210	R											NA		08/07/2003
(3011) Wesley Rd	0.23	60	R											NA		08/18/2003
(3011) Wesley Rd	0.06	480	R											NA		08/18/2003
(3012) Cooper St	0.18	780	R											NA		07/23/2003
(3012) Cooper St	0.20	340	R											NA		07/23/2003
(3012) Cooper St	0.19	270	R											NA		07/23/2003
(3013) Mayo Ct	0.07	100	R											NA		06/23/2003

Virginia Department of Transportation  
Traffic Engineering Division  
2007  
Annual Average Daily Traffic Volume Estimates By Section of Route  
Fairfax Maintenance Area

Route	Length	AADT	QA	4Tire	Bus	Truck				QC	K Factor	QK	Dir Factor	AAWDT	QW	Year
						2Axle	3+Axle	1Trail	2Trail							
<b>Fairfax County</b>																
(3014)	0.06	770	R											NA		06/23/2003
(3014)	0.06	460	R											NA		06/23/2003
(3014)	0.09	250	R											NA		06/23/2003
(3014)	0.34	130	R											NA		06/23/2003
(3015)	Fallowfield Dr	0.02	20	R										NA		1997
(3015)	Fallowfield Dr	0.16	290	R										NA		1997
(3016)	Red Pine St	0.03	720	R										NA		11/19/2002
(3016)	Red Pine St	0.05	570	R										NA		11/19/2002
(3017)	Juliet St	0.17	210	R										NA		08/06/2003
(3017)	Juliet St	0.05	370	R										NA		08/06/2003
(3017)	Juliet St	0.06	550	R										NA		08/06/2003
(3017)	Juliet St	0.06	190	R										NA		08/06/2003
(3017)	Juliet St	0.06	240	R										NA		08/06/2003
(3017)	Juliet St	0.06	180	R										NA		08/06/2003
(3018)	Cosgrove Pl	0.05	70	R										NA		08/06/2003
(3019)	Clive Pl	0.05	90	R										NA		08/06/2003
(3020)	Anders Ter	0.10	160	R										NA		07/31/2003
(3020)	Anders Ter	0.04	180	R										NA		07/31/2003
(3020)	Anders Ter	0.10	210	R										NA		07/31/2003
(3020)	Anders Ter	0.05	260	R										NA		07/31/2003
(3020)	Anders Ter	0.05	320	R										NA		07/31/2003
(3021)	Bostwick Dr	0.10	170	R										NA		07/31/2003
(3021)	Bostwick Dr	0.06	260	R										NA		07/31/2003

Virginia Department of Transportation  
Traffic Engineering Division  
2007  
Annual Average Daily Traffic Volume Estimates By Section of Route  
Fairfax Maintenance Area

Route	Length	AADT	QA	4Tire	Bus	Truck				QC	K Factor	QK	Dir Factor	AAWDT	QW	Year
						2Axle	3+Axle	1Trail	2Trail							
<b>Fairfax County</b>																
(3021) Bostwick Dr	0.15	520	R								NA			NA		07/31/2003
(3021) Bostwick Dr	0.10	390	R								NA			NA		07/31/2003
(3021) Bostwick Dr	0.07	190	R								NA			NA		07/31/2003
(3022) Dalton Rd	0.03	20	R								NA			NA		07/31/2003
(3022) Dalton Rd	0.24	130	R								NA			NA		07/31/2003
(3023) Cather Rd	0.15	160	R								NA			NA		07/31/2003
(3023) Cather Rd	0.06	430	R								NA			NA		07/31/2003
(3024)	0.16	460	R								NA			NA		11/19/2002
(3025)	0.10	220	R								NA			NA		08/11/2003
(3025)	0.03	260	R								NA			NA		08/11/2003
(3026) Barrister Pl	0.09	210	R								NA			NA		07/26/2003
(3027) Olde Towne Ct	0.06	180	R								NA			NA		07/29/2003
(3028) Gilpin Dr	0.06	150	R								NA			NA		07/31/2003
(3028) Gilpin Dr	0.15	290	R								NA			NA		07/31/2003
(3029) Forman Ct	0.10	240	R								NA			NA		07/31/2003
(3030) Ardfour Lane	0.06	0	R								NA			NA		1986
(3030) Ardfour Lane	0.13	350	R								NA			NA		08/14/2003
(3030) Ardfour Lane	0.05	240	R								NA			NA		08/14/2003
(3030) Ardfour Lane	0.14	270	R								NA			NA		08/14/2003
(3031) Banff St	0.09	49	R								NA			NA		08/14/2003
(3031) Banff St	0.14	270	R								NA			NA		08/14/2003

Virginia Department of Transportation  
Traffic Engineering Division  
2007  
Annual Average Daily Traffic Volume Estimates By Section of Route  
Fairfax Maintenance Area

Route	Length	AADT	QA	4Tire	Bus	Truck				QC	K Factor	QK	Dir Factor	AAWDT	QW	Year
						2Axle	3+Axle	1Trail	2Trail							
<b>Fairfax County</b>																
(3031) Banff St	0.09	330	R				From: 29-3030 Ardfour Lane				NA			NA		08/14/2003
							To: Dead End									
(3032) Bonnie Dr	0.08	280	R				From: 29-1029				NA			NA		08/14/2003
							To: 29-3030 Ardfour Lane									
(3033) Kathleen Pl	0.17	150	R				From: 29-2459 Leesville Blvd				NA			NA		08/06/2003
							To: Cul-de-Sac									
(3034) Camrose Pl	0.07	90	R				From: 29-2480 Dalhouse St				NA			NA		08/06/2003
							To: Dead End									
(3035) Kaywood Pl	0.09	80	R				From: 29-2773 Glen Forest Dr				NA			NA		1997
							To: Dead End									
(3036) Maries Dr	0.09	350	R				From: 29-1024 Lebanon Dr				NA			NA		1997
							To: 29-3037 Jan Mar Dr									
(3036) Maries Dr	0.02	50	R				From: 29-3037 Jan Mar Dr				NA			NA		1997
							To: Dead End									
(3037) Jan Mar Dr	0.11	260	R				From: Dead End				NA			NA		1997
							To: 29-3036 Maries Dr									
(3037) Jan Mar Dr	0.10	200	R				From: 29-3036 Maries Dr				NA			NA		1997
							To: Dead End									
(3038)	0.28	190	R				From: 29-2864 W, Ravensworth Rd				NA			NA		08/14/2003
							To: 29-2899									
(3038)	0.20	130	R				From: 29-2899				NA			NA		08/14/2003
							To: 29-2864 E, Ravensworth Rd									
(3039) Moss Dr	0.02	1100	R				From: SR 244 Columbia Pike				NA			NA		11/04/2002
							To: 29-3065									
(3039) Moss Dr	0.07	1200	R				From: 29-3065				NA			NA		11/04/2002
							To: 29-3098 Forest Grove Dr									
(3039) Moss Dr	0.18	470	R				From: 29-3098 Forest Grove Dr				NA			NA		11/04/2002
							To: 29-2293 Murray Lane									
(3039) Moss Dr	0.07	390	R				From: 29-2293 Murray Lane				NA			NA		11/04/2002
							To: 29-3040 Rosewood St									
(3039) Moss Dr	0.07	250	R				From: 29-3040 Rosewood St				NA			NA		01/05/2006
							To: 29-3435 Maplecrest Dr									
(3039) Moss Dr	0.17	350	R				From: 29-3435 Maplecrest Dr				NA			NA		11/06/2002
							To: 29-2466 Fern Lane									
(3040) Rosewood St	0.12	90	R				From: 29-3039 Moss Dr				NA			NA		11/06/2002
							To: 29-2293 Murray Lane									
(3040) Rosewood St	0.09	190	R				From: 29-2293 Murray Lane				NA			NA		11/06/2002
							To: 29-3098 Forest Grove Dr									
(3040) Rosewood St	0.05	160	R				From: 29-3098 Forest Grove Dr				NA			NA		11/06/2002
							To: 29-3099 Tall Oak Ct									
(3040) Rosewood St	0.06	110	R				From: 29-3099 Tall Oak Ct				NA			NA		11/04/2002
							To: 29-3093 Ivydale Dr									

Virginia Department of Transportation  
Traffic Engineering Division  
2007  
Annual Average Daily Traffic Volume Estimates By Section of Route  
Fairfax Maintenance Area

Route	Length	AADT	QA	4Tire	Bus	Truck				QC	K Factor	QK	Dir Factor	AAWDT	QW	Year
						2Axle	3+Axle	1Trail	2Trail							
<b>Fairfax County</b>																
(3041) Wynnwood Dr	0.12	140	R											NA	NA	1997
(3041) Wynnwood Dr	0.08	390	R											NA	NA	11/04/2002
(3041) Wynnwood Dr	0.02	380	R											NA	NA	11/04/2002
(3041) Wynnwood Dr	0.13	370	R											NA	NA	11/04/2002
(3042) Joanne Dr	0.04	20	R											NA	NA	1997
(3043) Elwood Dr	0.07	290	R											NA	NA	11/06/2002
(3044)	0.03	40	R											NA	NA	1997
(3045) Kirklyn St	0.13	370	R											NA	NA	1997
(3045) Kirklyn St	0.10	90	R											NA	NA	1997
(3046) Ackley St	0.12	190	R											NA	NA	07/23/2003
(3046) Ackley St	0.13	290	R											NA	NA	07/23/2003
(3047) Long Pine Dr	0.06	1200	R											NA	NA	08/04/2003
(3047) Long Pine Dr	0.10	900	R											NA	NA	08/04/2003
(3047) Long Pine Dr	0.08	640	R											NA	NA	08/04/2003
(3047) Long Pine Dr	0.11	520	R											NA	NA	08/04/2003
(3047) Long Pine Dr	0.10	270	R											NA	NA	08/04/2003
(3047) Long Pine Dr	0.07	170	R											NA	NA	08/04/2003
(3047) Long Pine Dr	0.07	120	R											NA	NA	08/04/2003
(3047) Long Pine Dr	0.08	170	R											NA	NA	08/04/2003
(3047) Long Pine Dr	0.11	230	R											NA	NA	08/04/2003
(3047) Long Pine Dr	0.11	290	R											NA	NA	08/04/2003
(3047) Long Pine Dr	0.07	450	R											NA	NA	08/04/2003
(3047) Long Pine Dr	0.26	630	R											NA	NA	08/04/2003

Virginia Department of Transportation  
 Traffic Engineering Division  
 2007  
 Annual Average Daily Traffic Volume Estimates By Section of Route  
 Fairfax Maintenance Area

Route	Length	AADT	QA	4Tire	Bus	-----Truck-----				QC	K Factor	QK	Dir Factor	AAWDT	QW	Year
						2Axle	3+Axle	1Trail	2Trail							
<b>Fairfax County</b>																
(3047) Long Pine Dr	0.05	2000	R			From: 29-3047 Circle					NA			NA		08/04/2003
						To: 29-2652 Heming Ave										
(3048) Roswell Ct	0.04	80	R			From: Dead End					NA			NA		08/04/2003
						To: 29-2670 Roswell Dr										
(3048) Roswell Ct	0.05	110	R			From: 29-2670 Roswell Dr					NA			NA		08/04/2003
						To: Dead End										
(3049) Estaban Pl	0.07	90	R			From: 29-3047 Long Pine Dr					NA			NA		08/04/2003
						To: Dead End										
(3050) Hamlet St	0.17	170	R			From: 29-3047 W, Long Pine Dr					NA			NA		08/04/2003
						To: 29-3052 Dreyfuss St										
(3050) Hamlet St	0.05	100	R			From: 29-3052 Dreyfuss St					NA			NA		08/04/2003
						To: 29-3053 Jebb St										
(3050) Hamlet St	0.13	170	R			From: 29-3053 Jebb St					NA			NA		08/04/2003
						To: 29-3047 E, Long Pine Dr										
(3051) Murillo St	0.14	190	R			From: 29-3047 W, Long Pine Dr					NA			NA		08/04/2003
						To: 29-3053 Jebb St										
(3051) Murillo St	0.16	100	R			From: 29-3053 Jebb St					NA			NA		08/04/2003
						To: 29-3047 E, Long Pine Dr										
(3052) Dreyfuss St	0.13	48	R			From: 29-3047 Long Pine Dr					NA			NA		08/04/2003
						To: 29-3050 Hamlet St										
(3053) Jebb St	0.06	90	R			From: 29-3050 Hamlet St					NA			NA		08/04/2003
						To: 29-3051 Murillo St										
(3054) Kipling St	0.06	90	R			From: 29-2866					NA			NA		08/06/2003
						To: 29-2865 Inzer St										
(3054) Kipling St	0.06	200	R			From: 29-2865 Inzer St					NA			NA		08/06/2003
						To: 29-2864 Ravensworth Rd										
(3055) Ferber Pl	0.10	80	R			From: 29-3017 Juliet St					NA			NA		08/06/2003
						To: Dead End										
(3056) Conway Ct	0.04	80	R			From: Dead End					NA			NA		08/20/2003
						To: 29-3014										
(3057) Boulder St	0.23	110	R			From: 29-3047 Long Pine Dr					NA			NA		08/04/2003
						To: 29-3047 Long Pine Dr										
(3058) Ingle Pl	0.03	47	R			From: 29-2864 Ravensworth Rd					NA			NA		08/06/2003
						To: Dead End										
(3059) Weyburn Dr	0.02	46	R			From: Dead End					NA			NA		08/07/2003
						To: 29-2249 Medford Dr										
(3059) Weyburn Dr	0.14	190	R			From: 29-2249 Medford Dr					NA			NA		08/07/2003
						To: 29-3060 Mayfield Dr										
(3059) Weyburn Dr	0.06	750	R			From: 29-3060 Mayfield Dr					NA			NA		08/07/2003
						To: 29-3072 Kingman Dr										
(3059) Weyburn Dr	0.06	860	R			From: 29-3072 Kingman Dr					NA			NA		08/07/2003
						To: 29-3073 Weyburn Ct										



Virginia Department of Transportation  
Traffic Engineering Division  
2007  
Annual Average Daily Traffic Volume Estimates By Section of Route  
Fairfax Maintenance Area

Route	Length	AADT	QA	4Tire	Bus	Truck				QC	K Factor	QK	Dir Factor	AAWDT	QW	Year
						2Axle	3+Axle	1Trail	2Trail							
<b>Fairfax County</b>																
3059 Weyburn Dr	0.08	930	R								NA		NA		08/07/2003	
3060 Mayfield Dr	0.05	950	R								NA		NA		08/07/2003	
3060 Mayfield Dr	0.05	840	R								NA		NA		08/07/2003	
3060 Mayfield Dr	0.03	870	R								NA		NA		08/07/2003	
3060 Mayfield Dr	0.04	660	R								NA		NA		08/07/2003	
3061 Herald St	0.03	1900	R								NA		NA		08/07/2003	
3062 Gaylord Dr	0.09	180	R								NA		NA		08/07/2003	
3063 Mayfield Ct	0.04	70	R								NA		NA		08/07/2003	
3064 Capstan Dr	0.11	210	R								NA		NA		1997	
3064 Capstan Dr	0.16	510	R								NA		NA		1997	
3064 Capstan Dr	0.04	50	R								NA		NA		1997	
3065	0.04	20	R								NA		NA		1997	
3065	0.07	40	R								NA		NA		1997	
3066 Watkins Trail	0.07	360	R								NA		NA		11/18/2002	
3066 Watkins Trail	0.10	270	R								NA		NA		11/18/2002	
3066 Watkins Trail	0.15	200	R								NA		NA		11/18/2002	
3066 Watkins Trail	0.07	270	R								NA		NA		11/18/2002	
3067 Cathcart Rd	0.08	140	R								NA		NA		11/18/2002	
3068 Mason Ridge Dr	0.04	150	R								NA		NA		11/06/2002	
3068 Mason Ridge Dr	0.22	180	R								NA		NA		11/06/2002	
3069	0.07	0	R								NA		NA		1986	

Virginia Department of Transportation  
Traffic Engineering Division  
2007  
Annual Average Daily Traffic Volume Estimates By Section of Route  
Fairfax Maintenance Area

Route	Length	AADT	QA	4Tire	Bus	-----Truck-----				QC	K Factor	QK	Dir Factor	AAWDT	QW	Year
						2Axle	3+Axle	1Trail	2Trail							
<b>Fairfax County</b>																
(3069)	0.07	0	R				From: 29-2606 Beryl Rd				NA			NA		1986
							To: Dead End									
(3070) Bermuda Ct	0.05	70	R				From: 29-2841 Brookside Rd				NA			NA		10/30/2002
							To: Dead End									
(3071) Joseph Ct	0.03	40	R				From: 29-2214 Bradford Dr				NA			NA		08/20/2003
							To: Cul-de-Sac									
(3072) Kingman Dr	0.15	640	R				From: 29-3059 Weyburn Dr				NA			NA		08/07/2003
							To: 29-2249 Medford Dr									
(3073) Weyburn Ct	0.05	60	R				From: 29-3059 Weyburn Dr				NA			NA		08/07/2003
							To: Dead End									
(3074) Balsam Dr	0.07	310	R				From: 29-2591 Hardwood Lane				NA			NA		10/31/2002
							To: 29-2594 Crestwood Lane									
(3074) Balsam Dr	0.16	360	R				From: 29-3075 Laburnum St				NA			NA		10/31/2002
							To: Dead End									
(3075) Laburnum St	0.23	190	R				From: 29-3902				NA			NA		10/31/2002
							To: 29-3074 Balsam Dr									
(3075) Laburnum St	0.06	650	R				From: 29-2592 Woodacre Dr				NA			NA		10/31/2002
							To: 29-2514 Basswood Ct									
(3075) Laburnum St	0.08	510	R				From: 29-3661 Highwood Dr				NA			NA		10/31/2002
							To: 29-1962 Tompkins Dr									
(3076) Farver Rd	0.19	160	R				From: 29-2773 Glen Forest Dr				NA			NA		10/31/2002
							To: Dead End									
(3077) Durbin Pl	0.08	70	R				From: 29-2988				NA			NA		1997
							To: Arlington County Line									
(3078) Robinwood Lane	0.18	880	R				From: Dead End				NA			NA		10/31/2002
							To: 29-2466 Fern Lane									
(3079) Sprucedale Dr	0.07	80	R				From: 29-708 Kerns Rd				NA			NA		1997
							To: 29-3081 Prince Charles Ct									
(3079) Sprucedale Dr	0.17	250	R				From: 29-1892 Grass Hill Ter				NA			NA		1997
							To: 29-3080 Woodville Dr									
(3080) Woodville Dr	0.16	220	R				From: Dead End				NA			NA		11/18/2002
							To: 29-3081 Prince Charles Ct									
(3080) Woodville Dr	0.10	180	R				From: 29-1892 Grass Hill Ter				NA			NA		11/18/2002
							To: 29-3080 Woodville Dr									
(3081) Prince Charles Ct	0.07	80	R				From: Dead End				NA			NA		1997
							To: Dead End									

Virginia Department of Transportation  
Traffic Engineering Division  
2007  
Annual Average Daily Traffic Volume Estimates By Section of Route  
Fairfax Maintenance Area

Route	Length	AADT	QA	4Tire	Bus	-----Truck-----				QC	K Factor	QK	Dir Factor	AAWDT	QW	Year
						2Axle	3+Axle	1Trail	2Trail							
<b>Fairfax County</b>																
3082 Queen Anne Ter	0.11	120	R			From: 29-708 Kerns Rd					NA		NA			1997
						To: Dead End										
3083	0.03	40	R			From: Cul-de-Sac					NA		NA			1997
						To: 29-708 Kerns Rd										
3084 Derrell Ct	0.12	120	R			From: Dead End					NA		NA			08/20/2003
						To: 29-1510; 29-3714										
3085	0.14	280	R			From: 29-2249 Medford Dr					NA		NA			08/20/2003
						To: Dead End										
3086 Buckwood Ct	0.05	70	R			From: 29-3093 Ivydale Dr					NA		NA			1997
						To: Dead End										
3087	0.01	2500	R			From: Dead End					NA		NA			08/07/2003
						To: 29-3059 Weyburn Dr										
3087	0.06	2600	R			From: 29-3059 Weyburn Dr					NA		NA			1987
						To: 29-2249 Medford Dr										
3087	0.13	360	R			From: 29-2249 Medford Dr					NA		NA			08/07/2003
						To: Dead End										
3088 Walters Woods Dr	0.03	310	R			From: 29-725 Malbrook Dr					NA		NA			11/18/2002
						To: 29-3089 Copa Ct										
3088 Walters Woods Dr	0.20	280	R			From: 29-3089 Copa Ct					NA		NA			11/18/2002
						To: 29-708 Kerns Rd										
3088 Walters Woods Dr	0.21	380	R			From: 29-708 Kerns Rd					NA		NA			11/18/2002
						To: 29-1892 Grass Hill Ter										
3089 Copa Ct	0.05	50	R			From: 29-3088 Walters Woods Dr					NA		NA			1997
						To: Dead End										
3090 Port Royal Rd	0.33	4800	R			From: Dead End					NA		NA			08/06/2003
						To: 29-4124 Woodruff Ct										
3090 Port Royal Rd	0.23	9200	R			From: 29-4124 Woodruff Ct					NA		NA			08/06/2003
						To: 29-3613 Forbes Pl										
3090 Port Royal Rd	0.21	17000	R			From: 29-3613 Forbes Pl					NA		NA			1987
						To: 29-620 Braddock Rd										
3091 Dunbar St	0.09	150	R			From: 29-779 Fordson Rd					NA		NA			07/28/2003
						To: Dead End										
3092 Friars Ct	0.12	100	R			From: 29-626 Sherwood Hall Lane					NA		NA			1986
						To: Cul-de-Sac										
3093 Ivydale Dr	0.23	270	R			From: 29-3064 Capstan Dr					NA		NA			11/06/2002
						To: 29-3040 Rosewood St										
3093 Ivydale Dr	0.11	290	R			From: 29-3040 Rosewood St					NA		NA			11/06/2002
						To: 29-3098 Forest Grove Dr										
3093 Ivydale Dr	0.07	320	R			From: 29-3098 Forest Grove Dr					NA		NA			11/16/2002
						To: 29-3086 Buckwood Ct										
3093 Ivydale Dr	0.06	530	R			From: 29-3086 Buckwood Ct					NA		NA			11/06/2002
						To: 29-2466 Fern Lane										

Virginia Department of Transportation  
Traffic Engineering Division  
2007  
Annual Average Daily Traffic Volume Estimates By Section of Route  
Fairfax Maintenance Area

Route	Length	AADT	QA	4Tire	Bus	-----Truck-----				QC	K Factor	QK	Dir Factor	AAWDT	QW	Year
						2Axle	3+Axle	1Trail	2Trail							
<b>Fairfax County</b>																
(3094) Madeira Pl	0.08	160	R			From: 29-2249 Medford Dr					NA			NA		08/07/2003
						To: Dead End										
(3095) Denver Ct	0.04	70	R			From: 29-2249 Medford Dr					NA			NA		08/07/2003
						To: Dead End										
(3096) Medford Ct	0.03	50	R			From: Dead End					NA			NA		08/07/2003
						To: 29-2249 Medford Dr										
(3097) Rawlins Rd	0.02	440	R			From: 29-2249 Medford Dr					NA			NA		11/06/2002
						To: Dead End										
(3098) Forest Grove Dr	0.20	280	R			From: 29-3039 Moss Dr					NA			NA		01/05/2006
						To: 29-3064 Capstan Dr										
(3098) Forest Grove Dr	0.20	230	R			From: 29-3040 Rosewood St					NA			NA		11/06/2002
						To: 29-3040 Rosewood St										
(3098) Forest Grove Dr	0.18	340	R			From: 29-3093 Ivydale Dr					NA			NA		1986
						To: 29-3093 Ivydale Dr										
(3099) Tall Oak Ct	0.10	140	R			From: Dead End					NA			NA		1997
						To: 29-3040 Rosewood St										
(3100) Flor Lane	0.13	70	R			From: 29-3176					NA			NA		1996
						To: Cul-de-Sac										
(3101) Blue Wing Dr	0.06	47	R			From: 29-1510 Beacon Hill Rd					NA			NA		07/29/2003
						To: Dead End										
(3102) Mount Vernon Memorial	0.15	60	R			From: Dead End					NA			NA		07/16/2003
						To: 29-1169 Patton Blvd										
(3102) Mount Vernon Memorial	0.20	90	R			From: 29-1169 Patton Blvd					NA			NA		07/14/2003
						To: Dead End										
(3103) Jossie Lane	0.04	40	R			From: 29-3635 Weller Ave					NA			NA		1986
						To: Cul-de-Sac										
(3104) Cedar Rd	0.17	350	R			From: 29-3106 Dogue Dr					NA			NA		07/16/2003
						To: 29-3105 Cooper Rd										
(3104) Cedar Rd	0.05	350	R			From: 0.05 ME 29-3105					NA			NA		07/16/2003
						To: 0.05 ME 29-3105										
(3104) Cedar Rd	0.03	340	R			From: 29-6988 Black Alder Dr					NA			NA		07/16/2003
						To: 29-6988 Black Alder Dr										
(3105) Cooper Rd	0.29	5000	R			From: 29-623 Old Mill Rd					NA			NA		1991
						To: US 1 Richmond Hwy										
(3106) Dogue Dr	0.02	100	R			From: 29-3104 Cedar Rd					NA			NA		07/16/2003
						To: 29-3361 Cedar Ct										
(3106) Dogue Dr	0.08	80	R			From: 29-623 Old Mill Rd					NA			NA		07/16/2003
						To: 29-623 Old Mill Rd										
(3107) Allwood Dr	0.14	160	R			From: 29-623 Ferry Landing Rd					NA			NA		07/14/2003
						To: 29-3118 Allwood Ct										

Virginia Department of Transportation  
Traffic Engineering Division  
2007  
Annual Average Daily Traffic Volume Estimates By Section of Route  
Fairfax Maintenance Area

Route	Length	AADT	QA	4Tire	Bus	-----Truck-----				QC	K Factor	QK	Dir Factor	AAWDT	QW	Year
						2Axle	3+Axle	1Trail	2Trail							
<b>Fairfax County</b>																
(3107) Allwood Dr	0.14	140	R											NA		07/14/2003
(3108) Forest Haven Dr	0.11	700	R											NA		07/14/2003
(3108) Forest Haven Dr	0.14	700	R											NA		07/14/2003
(3108) Forest Haven Dr	0.07	1200	R											NA		07/14/2003
(3108) Forest Haven Dr	0.15	790	R											NA		07/14/2003
(3108) Forest Haven Dr	0.11	970	R											NA		07/14/2003
(3108) Forest Haven Dr	0.01	1300	R											NA		07/14/2003
(3109) Robertson Blvd	0.18	410	R											NA		07/14/2003
(3109) Robertson Blvd	0.07	470	R											NA		07/14/2003
(3109) Robertson Blvd	0.06	480	R											NA		07/14/2003
(3109) Robertson Blvd	0.06	510	R											NA		07/14/2003
(3109) Robertson Blvd	0.06	600	R											NA		07/14/2003
(3109) Robertson Blvd	0.06	660	R											NA		07/14/2003
(3109) Robertson Blvd	0.07	750	R											NA		07/14/2003
(3109) Robertson Blvd	0.06	780	R											NA		07/14/2003
(3110)	0.06	70	R											NA		07/16/2003
(3110)	0.17	160	R											NA		07/15/2003
(3110)	0.04	10	R											NA		07/16/2003
(3111) Russell Rd	0.21	7300	G	99%	0%	1%	0%	0%	0%	C	0.091	F	0.552	7800	G	2007
(3111) Russell Rd	0.32	5300	G	99%	0%	1%	0%	0%	0%	F	0.094	F	0.576	5700	G	2007
(3111) Russell Rd	0.05	1500	R											NA		07/21/2003
(3111) Russell Rd	0.07	1300	R											NA		07/21/2003
(3111) Russell Rd	0.06	1200	R											NA		07/21/2003

Virginia Department of Transportation  
Traffic Engineering Division  
2007  
Annual Average Daily Traffic Volume Estimates By Section of Route  
Fairfax Maintenance Area

Route	Length	AADT	QA	4Tire	Bus	-----Truck-----				QC	K Factor	QK	Dir Factor	AAWDT	QW	Year
						2Axle	3+Axle	1Trail	2Trail							
<b>Fairfax County</b>																
(3112) Keswick Rd	0.03	10	R								NA			NA		07/21/2003
(3112) Keswick Rd	0.07	320	R								NA			NA		07/21/2003
(3112) Keswick Rd	0.06	120	R								NA			NA		07/21/2003
(3113) Norwood Dr	0.10	280	R								NA			NA		07/21/2003
(3113) Norwood Dr	0.22	140	R								NA			NA		07/21/2003
(3114) Lakepark Dr	0.43	1400	R								NA			NA		07/21/2003
(3115) Lea Lane	0.34	270	R								NA			NA		07/13/2003
(3116) Tarpon Lane	0.09	320	R								NA			NA		07/16/2003
(3116) Tarpon Lane	0.11	320	R								NA			NA		07/16/2003
(3116) Tarpon Lane	0.19	490	R								NA			NA		07/16/2003
(3116) Tarpon Lane	0.27	130	R								NA			NA		07/16/2003
(3117) Neptune Dr	0.34	200	R								NA			NA		07/14/2003
(3117) Neptune Dr	0.06	240	R								NA			NA		07/14/2003
(3117) Neptune Dr	0.29	100	R								NA			NA		07/14/2003
(3117) Neptune Dr	0.10	160	R								NA			NA		07/14/2003
(3117) Neptune Dr	0.10	250	R								NA			NA		07/12/2003
(3118) Allwood Ct	0.08	80	R								NA			NA		07/14/2003
(3119) Coral Lane	0.08	110	R								NA			NA		07/16/2003
(3119) Coral Lane	0.14	90	R								NA			NA		07/16/2003
(3120) Dolphin Lane	0.17	200	R								NA			NA		07/16/2003
(3120) Dolphin Lane	0.06	240	R								NA			NA		07/16/2003
(3120) Dolphin Lane	0.24	130	R								NA			NA		07/16/2003

Virginia Department of Transportation  
Traffic Engineering Division  
2007  
Annual Average Daily Traffic Volume Estimates By Section of Route  
Fairfax Maintenance Area

Route	Length	AADT	QA	4Tire	Bus	-----Truck-----				QC	K Factor	QK	Dir Factor	AAWDT	QW	Year
						2Axle	3+Axle	1Trail	2Trail							
<b>Fairfax County</b>																
3120	Dolphin Lane	0.04	20	R								NA		NA		07/16/2003
3121	Ashton St	0.26	750	R								NA		NA		07/17/2003
3121	Ashton St	0.18	610	R								NA		NA		07/17/2003
3121	Ashton St	0.18	420	R								NA		NA		07/17/2003
3122	Augustine St	0.06	48	R								NA		NA		07/17/2003
3122	Augustine St	0.07	50	R								NA		NA		07/17/2003
3122	Augustine St	0.03	3	R								NA		NA		07/17/2003
3123		0.03	20	R								NA		NA		07/21/2003
3123		0.07	520	R								NA		NA		07/21/2003
3123		0.11	850	R								NA		NA		07/21/2003
3123		0.06	800	R								NA		NA		07/21/2003
3123		0.07	720	R								NA		NA		07/21/2003
3123		0.27	1400	R								NA		NA		07/21/2003
3124		0.14	990	R								NA		NA		06/30/2003
3124		0.05	700	R								NA		NA		06/30/2003
3124		0.07	810	R								NA		NA		06/30/2003
3124		0.16	740	R								NA		NA		06/30/2003
3124		0.11	840	R								NA		NA		06/30/2003
3124		0.18	580	R								NA		NA		06/30/2003
3124		0.17	460	R								NA		NA		06/30/2003
3124		0.07	300	R								NA		NA		06/30/2003
3125	Sulgrave Dr	0.11	80	R								NA		NA		06/30/2003
3125	Sulgrave Dr	0.15	220	R								NA		NA		06/30/2003

Virginia Department of Transportation  
Traffic Engineering Division  
2007  
Annual Average Daily Traffic Volume Estimates By Section of Route  
Fairfax Maintenance Area

Route	Length	AADT	QA	4Tire	Bus	Truck				QC	K Factor	QK	Dir Factor	AAWDT	QW	Year
						2Axle	3+Axle	1Trail	2Trail							
<b>Fairfax County</b>																
(3125) Sulgrave Dr	0.20	270	R				From: 29-3126 Beauchamp Dr					NA		NA		06/30/2003
							To: 29-3124									
(3126) Beauchamp Dr	0.07	80	R				From: 29-3125 Sulgrave Dr					NA		NA		06/30/2003
							To: 29-3132 Renault Pl									
(3126) Beauchamp Dr	0.09	110	R				From: 29-3124					NA		NA		06/30/2003
							To: 29-1027 Colonial Ave									
(3126) Beauchamp Dr	0.09	180	R				From: 29-3791 Wyres St					NA		NA		06/30/2003
							To: 0.03 ME 29-3791									
(3127)	0.14	1300	R				From: 29-836 Buckman Rd					NA		NA		07/21/2003
							To: 29-2144 Gregory Dr									
(3127)	0.12	1400	R				From: 29-3111 Russell Rd					NA		NA		07/21/2003
							To: 29-3112 Keswick Rd									
(3128) Ashboro Dr	0.24	280	R				From: 29-3376 Lawrence St					NA		NA		07/21/2003
							To: 0.17 MN 29-3376									
(3128) Ashboro Dr	0.17	560	R				From: 29-3123					NA		NA		07/21/2003
							To: 29-4209 Corcoran St									
(3128) Ashboro Dr	0.03	440	R				From: 29-624 Old Mill Rd					NA		NA		07/21/2003
							To: 29-3125 Sulgrave Dr									
(3129) Bordeaux St	0.09	230	R				From: 29-3163 Marcia Ct					NA		NA		06/30/2003
							To: 29-3131 Cornwallis Ct									
(3130) Valley Forge Dr	0.06	160	R				From: 29-624 Old Mill Rd					NA		NA		06/30/2003
							To: Dead End									
(3130) Valley Forge Dr	0.04	190	R				From: 29-3130 Valley Forge Dr					NA		NA		06/30/2003
							To: Dead End									
(3131) Cornwallis Ct	0.04	30	R				From: 29-3126 Beauchamp Dr					NA		NA		06/30/2003
							To: 29-3124									
(3132) Renault Pl	0.11	60	R				From: Dead End					NA		NA		06/30/2003
							To: Dead End									
(3133) Menard Ct	0.12	70	R				From: 29-3110					NA		NA		06/30/2003
							To: Dead End									
(3134) Grist Mill Rd	0.10	60	R				From: Dead End					NA		NA		1986
							To: Dead End									
(3135) Adrienne Ct	0.05	40	R				From: 29-3124					NA		NA		06/30/2003
							To: 29-3139 Madison Dr									
(3136) Dolly Dr	0.19	230	R				From: 29-601 Belmont Blvd					NA		NA		05/11/2000
							To:									



Virginia Department of Transportation  
Traffic Engineering Division  
2007  
Annual Average Daily Traffic Volume Estimates By Section of Route  
Fairfax Maintenance Area

Route	Length	AADT	QA	4Tire	Bus	Truck				QC	K Factor	QK	Dir Factor	AAWDT	QW	Year
						2Axle	3+Axle	1Trail	2Trail							
<b>Fairfax County</b>																
(3137) Henry Pl	0.07	70	R											NA		05/11/2000
(3138) Gunston Dr	0.24	320	R											NA		05/11/2000
(3139) Madison Dr	0.17	60	R											NA		05/11/2000
(3139) Madison Dr	0.12	180	R											NA		05/11/2000
(3139) Madison Dr	0.04	30	R											NA		05/11/2000
(3140) Sunbury Dr	0.03	70	R											NA		08/20/2003
(3140) Sunbury Dr	0.11	320	R											NA		08/20/2003
(3141) Dead Run Dr	0.05	1100	R											NA		11/20/2002
(3141) Dead Run Dr	0.11	960	R											NA		11/20/2002
(3141) Dead Run Dr	0.15	970	R											NA		11/20/2002
(3141) Dead Run Dr	0.08	830	R											NA		11/20/2002
(3141) Dead Run Dr	0.14	810	R											NA		01/30/2006
(3141) Dead Run Dr	0.30	1300	R											NA		11/20/2002
(3142) Hector Rd	0.09	390	R											NA		11/20/2002
(3142) Hector Rd	0.23	220	R											NA		11/20/2002
(3143) Bright Ave	0.08	120	R											NA		11/20/2002
(3143) Bright Ave	0.09	130	R											NA		11/20/2002
(3143) Bright Ave	0.06	180	R											NA		11/20/2002
(3144) Sharon Ct	0.04	50	R											NA		1997
(3145) Strawberry Lane	0.10	720	R											NA		1986
(3146) Mayor Pl	0.05	40	R											NA		07/30/2003

Virginia Department of Transportation  
Traffic Engineering Division  
2007  
Annual Average Daily Traffic Volume Estimates By Section of Route  
Fairfax Maintenance Area

Route	Length	AADT	QA	4Tire	Bus	Truck				QC	K Factor	QK	Dir Factor	AAWDT	QW	Year
						2Axle	3+Axle	1Trail	2Trail							
<b>Fairfax County</b>																
(3147) Winston Pl	0.05	47	R								NA		NA			07/30/2003
(3148) Laurelwood Dr	0.19	150	R								NA		NA			1996
(3149) Jackson Pl	0.10	80	R								NA		NA			07/17/2003
(3149) Jackson Pl	0.09	130	R								NA		NA			07/17/2003
(3149) Jackson Pl	0.09	230	R								NA		NA			07/17/2003
(3150) Castner Ct	0.12	70	R								NA		NA			08/09/2001
(3150) Castner Ct	0.04	70	R								NA		NA			08/09/2001
(3150) Cannonball Rd	0.10	150	N								NA		NA			08/09/2001
(3150) Cannonball Rd	0.10	150	R								NA		NA			08/09/2001
(3151) McNair Dr	0.08	260	R								NA		NA			07/17/2003
(3151) McNair Dr	0.12	150	R								NA		NA			1986
(3151) McNair Dr	0.15	250	R								NA		NA			07/17/2003
(3151) McNair Dr	0.17	140	R								NA		NA			07/23/2003
(3152) Cyrus Pl	0.17	180	R								NA		NA			07/23/2003
(3153) Cushman Pl	0.17	160	R								NA		NA			07/23/2003
(3154) Mount Zephyr St	0.08	280	R								NA		NA			07/17/2003
(3154) Mount Zephyr St	0.04	130	R								NA		NA			07/17/2003
(3154) Mount Zephyr St	0.03	980	R								NA		NA			07/17/2003
(3155) Carper St	0.16	580	R								NA		NA			11/20/2002
(3155) Carper St	0.10	480	R								NA		NA			11/20/2002
(3155) Carper St	0.24	80	R								NA		NA			11/20/2002
(3156) Roberta Ct	0.05	60	R								NA		NA			1997

Virginia Department of Transportation  
Traffic Engineering Division  
2007  
Annual Average Daily Traffic Volume Estimates By Section of Route  
Fairfax Maintenance Area

Route	Length	AADT	QA	4Tire	Bus	-----Truck-----				QC	K Factor	QK	Dir Factor	AAWDT	QW	Year
						2Axle	3+Axle	1Trail	2Trail							
<b>Fairfax County</b>																
(3157) Millburn Ct	0.13	70	R				From: 29-623 Ferry Landing Rd				NA			NA		07/16/2003
							To: Dead End									
(3158) Frontage Rd	0.06	70	R				From: Dead End				NA			NA		06/30/2003
							To: 29-3159 S, Battersea Lane									
(3158) Frontage Rd	0.29	120	R				From: 29-3159 S, Battersea Lane				NA			NA		06/26/2003
							To: 29-3159 N, Battersea Lane									
(3158) Frontage Rd	0.08	46	R				From: 29-3159 N, Battersea Lane				NA			NA		06/26/2003
							To: Dead End									
(3159) Battersea Lane	0.08	2800	R				From: 29-3158 S, Frontage Rd				NA			NA		06/26/2003
							To: 29-3160 SW									
(3159) Battersea Lane	0.07	1300	R				From: 29-3160 SW				NA			NA		06/25/2003
							To: 29-3186 S, Bound Brook Lane									
(3159) Battersea Lane	0.06	620	R				From: 29-3186 S, Bound Brook Lane				NA			NA		06/25/2003
							To: 29-3160 SE									
(3159) Battersea Lane	0.05	400	R				From: 29-3160 SE				NA			NA		06/25/2003
							To: 29-4203 Little Creek Lane									
(3159) Battersea Lane	0.13	240	R				From: 29-4203 Little Creek Lane				NA			NA		06/25/2003
							To: 29-4202 Waterside Lane									
(3159) Battersea Lane	0.07	450	R				From: 29-4202 Waterside Lane				NA			NA		06/24/2003
							To: 29-4201 McGeorge Ter									
(3159) Battersea Lane	0.13	640	R				From: 29-4201 McGeorge Ter				NA			NA		06/25/2003
							To: 29-3160 NE									
(3159) Battersea Lane	0.07	830	R				From: 29-3160 NE				NA			NA		1987
							To: 29-3186 N, Bound Brook Lane									
(3159) Battersea Lane	0.03	760	R				From: 29-3186 N, Bound Brook Lane				NA			NA		06/25/2003
							To: 29-3160 NW									
(3159) Battersea Lane	0.08	930	R				From: 29-3160 NW				NA			NA		06/25/2003
							To: 29-3158 N, Frontage Rd									
(3159) Battersea Lane	0.01	1400	R				From: 29-3158 N, Frontage Rd				NA			NA		06/25/2003
							To: SR 235 Mount Vernon Hwy									
(3160)	0.30	190	R				From: 29-3159 SW				NA			NA		06/25/2003
							To: 29-3159 NW									
(3160)	0.16	760	R				From: 29-3159 NW				NA			NA		06/25/2003
							To: 29-3161 Ramsgate Ter									
(3160)	0.13	500	R				From: 29-3161 Ramsgate Ter				NA			NA		06/25/2003
							To: 29-3187 Sabine St									
(3160)	0.11	360	R				From: 29-3187 Sabine St				NA			NA		06/25/2003
							To: 29-3185 N, Orange Ct									
(3160)	0.10	360	R				From: 29-3185 N, Orange Ct				NA			NA		06/25/2003
							To: 29-3199 Brady St									
(3160)	0.22	140	R				From: 29-3199 Brady St				NA			NA		06/25/2003
							To: 29-3186 E, Bound Brook Lane									
(3160)	0.09	240	R				From: 29-3186 E, Bound Brook Lane				NA			NA		06/25/2003
							To: 29-3704 Blowing Rock Rd									
(3160)	0.06	310	R				From: 29-3704 Blowing Rock Rd				NA			NA		06/25/2003
							To: 29-3185 S, Orange Ct									
(3160)	0.03	370	R				From: 29-3185 S, Orange Ct				NA			NA		06/25/2003
							To: 29-3186 W, Bound Brook Lane									

Virginia Department of Transportation  
Traffic Engineering Division  
2007  
Annual Average Daily Traffic Volume Estimates By Section of Route  
Fairfax Maintenance Area

Route	Length	AADT	QA	4Tire	Bus	Truck				QC	K Factor	QK	Dir Factor	AAWDT	QW	Year
						2Axle	3+Axle	1Trail	2Trail							
<b>Fairfax County</b>																
(3160)	0.11	660	R									NA		NA		06/25/2003
(3160)	0.05	750	R									NA		NA		06/25/2003
(3160)	0.31	180	R									NA		NA		06/25/2003
(3160)	0.03	20	R									NA		NA		06/25/2003
(3161)	Ramsgate Ter	0.26	110	R								NA		NA		06/25/2003
(3161)	Ramsgate Ter	0.03	90	R								NA		NA		06/25/2003
(3162)	Skyline Ct	0.07	120	R								NA		NA		07/29/2003
(3163)	Marcia Ct	0.07	60	R								NA		NA		06/25/2003
(3163)	Marcia Ct	0.09	80	R								NA		NA		06/30/2003
(3164)	Great Neck Ct	0.17	170	R								NA		NA		07/17/2003
(3165)	Mount Vernon Mem Hwy	0.30	140	R								NA		NA		07/17/2003
(3166)	Fairglen Dr	0.28	130	R								NA		NA		07/21/2003
(3167)		0.03	9	R								NA		NA		07/30/2003
(3167)		0.02	20	R								NA		NA		07/30/2003
(3167)		0.05	760	R								NA		NA		07/30/2003
(3167)		0.04	790	R								NA		NA		07/30/2003
(3168)	Greendale Rd	0.02	7	R								NA		NA		07/30/2003
(3168)	Greendale Rd	0.06	330	R								NA		NA		07/30/2003
(3168)	Greendale Rd	0.04	600	R								NA		NA		07/30/2003
(3169)	Haystack Rd	0.25	330	R								NA		NA		07/30/2003
(3170)	Carriage Dr	0.04	490	R								NA		NA		07/30/2003

Virginia Department of Transportation  
Traffic Engineering Division  
2007  
Annual Average Daily Traffic Volume Estimates By Section of Route  
Fairfax Maintenance Area

Route	Length	AADT	QA	4Tire	Bus	Truck				QC	K Factor	QK	Dir Factor	AAWDT	QW	Year
						2Axle	3+Axle	1Trail	2Trail							
<b>Fairfax County</b>																
(3170) Carriage Dr	0.27	160	R				From: 29-3169 Haystack Rd					NA		NA		07/30/2003
							To: 29-3168 Greendale Rd									
(3171)	0.07	400	R				From: 29-2141 N, Alden Rd					NA		NA		07/22/2003
							To: 29-4238 N, Eugene Pl									
(3171)	0.15	250	R				From: 29-4238 N, Eugene Pl					NA		NA		07/22/2003
							To: 29-4239 W, Fircrest Pl									
(3171)	0.13	510	R				From: 29-4239 W, Fircrest Pl					NA		NA		07/22/2003
							To: 29-4239 E, Fircrest Pl									
(3171)	0.42	350	R				From: 29-4239 E, Fircrest Pl					NA		NA		07/22/2003
							To: 29-4241 Firglen Pl									
(3171)	0.08	370	R				From: 29-4241 Firglen Pl					NA		NA		07/22/2003
							To: 29-4238 S, Eugene Pl									
(3171)	0.32	500	R				From: 29-4238 S, Eugene Pl					NA		NA		1993
							To: 29-3179 E, Potomac Lane									
							From: 29-3179 W, Potomac Lane									
(3171)	0.18	180	R				To: 29-3179 W, Potomac Lane					NA		NA		07/22/2003
							To: 29-2158 Waynewood Blvd									
(3172) Congress Lane	0.06	270	R				From: 29-3141 Dead Run Dr					NA		NA		1997
							To: 29-3173 Holsing Lane									
(3172) Congress Lane	0.08	150	R				From: 29-3173 Holsing Lane					NA		NA		1997
							To: Dead End									
(3173) Holsing Lane	0.08	110	R				From: 29-3172 Congress Lane					NA		NA		1997
							To: 29-3669 Priory Pl									
(3174) Greystone Pl	0.08	80	R				From: Dead End					NA		NA		07/17/2003
							To: 29-1098 Gibbs St									
(3175) Boland Pl	0.04	40	R				From: 29-1098 Gibbs St					NA		NA		07/17/2003
							To: Dead End									
(3176)	0.07	50	R				From: Dead End					NA		NA		1996
							To: 29-3177 Sparger St									
(3176)	0.19	380	R				From: 29-3177 Sparger St					NA		NA		10/17/2005
							To: 29-760 Brook Rd									
(3176)	0.15	1200	R				From: 29-760 Brook Rd					NA		NA		10/17/2005
							To: 29-3100 Flor Lane									
(3176)	0.21	50	R				From: 29-3100 Flor Lane					NA		NA		1996
							To: Cul-de-Sac									
(3177) Sparger St	0.11	70	R				From: Dead End					NA		NA		1996
							To: 29-760 W, Brook Rd									
(3177) Sparger St	0.17	340	R				From: 29-760 W, Brook Rd					NA		NA		10/17/2005
							To: 29-3176									
(3177) Sparger St	0.13	150	R				From: 29-3176					NA		NA		10/17/2005
							To: 29-3178 Nielson Ct									
(3177) Sparger St	0.02	80	R				From: 29-3178 Nielson Ct					NA		NA		10/17/2005
							To: 0.02 E 29-3178 GT									
							From: Dead End; Gap									
(3177) Sparger St	0.06	20	R				To: Dead End; Gap					NA		NA		10/17/2005
							To: 29-760 N, Rector Lane									

Virginia Department of Transportation  
Traffic Engineering Division  
2007  
Annual Average Daily Traffic Volume Estimates By Section of Route  
Fairfax Maintenance Area

Route	Length	AADT	QA	4Tire	Bus	Truck				QC	K Factor	QK	Dir Factor	AAWDT	QW	Year
						2Axle	3+Axle	1Trail	2Trail							
<b>Fairfax County</b>																
(3177) Sparger St	0.06	90	R			From: 29-760 N. Rector Lane					NA			NA		1996
						To: Dead End										
(3178) Nielson Ct	0.07	30	R			From: 29-3177 Sparger St					NA			NA		1996
						To: Dead End										
(3179) Potomac Lane	0.09	1300	R			From: 29-1032 Plymouth Rd					NA			NA		07/23/2003
						To: 29-1138 Winthrop Dr					NA			NA		07/23/2003
(3179) Potomac Lane	0.07	2400	R			From: 29-2098					NA			NA		07/23/2003
						To: 29-3171 WEST					NA			NA		07/23/2003
(3179) Potomac Lane	0.02	990	R			From: 29-3171 EAST					NA			NA		07/23/2003
						To: 29-3153 Cushman Pl					NA			NA		07/23/2003
(3179) Potomac Lane	0.04	920	R			From: 29-3152 Cyrus Pl					NA			NA		07/23/2003
						To: 29-2141 Alden Rd					NA			NA		07/17/2003
(3179) Potomac Lane	0.09	900	R			From: 29-2066 WEST					NA			NA		07/23/2003
						To: 29-2066 EAST					NA			NA		07/23/2003
(3180) Hassett St	0.10	1200	R			From: 29-611 Old Colchester Rd					NA			NA		08/18/2003
						To: 29-3362 Giles Run Rd					NA			NA		08/18/2003
(3180) Hassett St	0.07	2200	R			From: US 1 Richmond Hwy					NA			NA		08/18/2003
						To: 29-1098 Gibbs St					NA			NA		07/17/2003
(3181) Sudbury Pl	0.09	80	R			From: Dead End					NA			NA		07/17/2003
						To: 29-624 Old Mill Rd					NA			NA		07/17/2003
(3182) Badger Dr	0.19	300	R			From: 29-3711 Phylliss St					NA			NA		07/17/2003
						To: 29-4267 Granada St					NA			NA		07/17/2003
(3183) Gage Rd	0.06	1300	R			From: 29-3191 Frye Rd					NA			NA		07/22/2003
						To: 29-3192 Jepson Pl					NA			NA		07/22/2003
(3183) Gage Rd	0.06	910	R			From: 29-3184 Ingersol Rd					NA			NA		07/17/2003
						To: 29-3753 Hocking Pl					NA			NA		07/22/2003
(3183) Gage Rd	0.07	370	R			From: 29-3754 Glyn St					NA			NA		07/22/2003
						To: Dead End					NA			NA		07/22/2003
(3184) Ingersol Rd	0.13	660	R			From: 29-3791 Wyres St					NA			NA		07/22/2003
						To: 29-3183 Gage Rd					NA			NA		07/22/2003

Virginia Department of Transportation  
Traffic Engineering Division  
2007  
Annual Average Daily Traffic Volume Estimates By Section of Route  
Fairfax Maintenance Area

Route	Length	AADT	QA	4Tire	Bus	-----Truck-----				QC	K Factor	QK	Dir Factor	AAWDT	QW	Year
						2Axle	3+Axle	1Trail	2Trail							
<b>Fairfax County</b>																
(3185) Orange Ct	0.06	110	R									NA		NA		06/26/2003
						From: 29-3160 SOUTH										
(3185) Orange Ct	0.06	110	R									NA		NA		06/26/2003
						To: 29-3186 Bound Brook Lane										
						From: 29-3160 NORTH										
(3186) Bound Brook Lane	0.30	170	R									NA		NA		06/26/2003
						From: 29-3159 S, Battersea Lane										
(3186) Bound Brook Lane	0.31	330	R									NA		NA		06/26/2003
						From: 29-3159 N, Battersea Lane										
(3186) Bound Brook Lane	0.18	140	R									NA		NA		06/26/2003
						From: 29-3185 Orange Ct										
(3186) Bound Brook Lane	0.36	160	R									NA		NA		06/26/2003
						From: 29-3160 EAST										
						To: 29-3160 WEST										
(3187) Sabine St	0.05	200	R									NA		NA		06/26/2003
						From: 29-3160										
(3187) Sabine St	0.03	20	R									NA		NA		06/26/2003
						From: 29-3161 Ramsgate Ter										
						To: Dead End										
(3188) Little Hunting Creek Dr	0.11	90	R									NA		NA		06/26/2003
						From: Dead End										
(3188) Little Hunting Creek Dr	0.19	80	R									NA		NA		06/26/2003
						From: 29-3190 Media St										
(3188) Little Hunting Creek Dr	0.19	180	R									NA		NA		06/26/2003
						From: 29-3189 E, Ayers Dr										
(3188) Little Hunting Creek Dr	0.06	170	R									NA		NA		06/26/2003
						From: 29-1576 Sunny View Dr										
(3188) Little Hunting Creek Dr																
						To: 29-3189 W, Ayers Dr										
(3189) Ayers Dr	0.20	210	R									NA		NA		06/26/2003
						From: Dead End										
(3189) Ayers Dr	0.06	100	R									NA		NA		06/26/2003
						From: 29-3188 W, Little Hunting Creek Dr										
(3189) Ayers Dr	0.10	80	R									NA		NA		06/26/2003
						From: 29-3190 Media St										
						To: 29-3188 E, Little Hunting Creek Dr										
(3190) Media St	0.05	220	R									NA		NA		06/26/2003
						From: 29-3188 Little Hunting Creek Dr										
						To: 29-3189 Ayers Dr										
(3191) Frye Rd	0.34	6100	G	98%	1%	1%	0%	0%	0%	C	0.102	F	0.586	6600	G	2007
						From: US 1 Richmond Hwy										
(3191) Frye Rd	0.41	4900	G	98%	1%	1%	0%	0%	0%	F	0.092	F	0.646	5200	G	2007
						From: 29-622 Pole Rd										
(3191) Frye Rd	0.19	6800	R									NA		NA		1995
						From: 29-3376 Lawrence St										
(3191) Frye Rd	0.09	560	R									NA		NA		07/22/2003
						From: 29-3723 Stedman St										
(3191) Frye Rd	0.06	380	R									NA		NA		07/22/2003
						From: 29-5559 Pomegranate Ct										
(3191) Frye Rd	0.03	30	R									NA		NA		07/22/2003
						From: 29-5555 Welford St										
						To: Dead End										
(3192) Jepson Pl	0.09	110	R									NA		NA		07/22/2003
						From: Cul-de-Sac										
						To: 29-3183 Gage Rd										

Virginia Department of Transportation  
Traffic Engineering Division  
2007  
Annual Average Daily Traffic Volume Estimates By Section of Route  
Fairfax Maintenance Area

Route	Length	AADT	QA	4Tire	Bus	-----Truck-----				QC	K Factor	QK	Dir Factor	AAWDT	QW	Year
						2Axle	3+Axle	1Trail	2Trail							
<b>Fairfax County</b>																
(3193) Sexton St	0.07	240	R			From: 29-623 Old Mt Vernon Rd					NA			NA		06/26/2003
						To: 29-3194 Curtis Ave										
(3194) Curtis Ave	0.10	180	R			From: Dead End					NA			NA		06/26/2003
						To: 29-3193 Sexton St										
(3194) Curtis Ave	0.17	1900	R			From: 29-2145					NA			NA		06/26/2003
						To: 29-1967										
(3195) Harbor Ter	0.05	70	R			From: 29-1983 Mangum Pl					NA			NA		06/26/2003
						To: 29-1966 Stratford Lane										
(3195) Harbor Ter	0.07	140	R			From: 29-622 Pole Rd					NA			NA		06/24/2003
						To: 29-3197										
(3196) Keeler Ct	0.25	880	R			From: 29-3198 Eubank St					NA			NA		07/22/2003
						To: 29-3376 Lawrence St										
(3196) Keeler Ct	0.08	610	R			From: 29-3374					NA			NA		07/22/2003
						To: 29-3796 Van Ct										
(3196) Keeler Ct	0.07	540	R			From: 29-3797 Noel St					NA			NA		07/22/2003
						To: 29-3191 Frye Rd										
(3196) Keeler Ct	0.05	490	R			From: Dead End					NA			NA		07/22/2003
						To: 29-3046 Ackley St										
(3196) Keeler Ct	0.05	410	R			From: 29-3196 Keeler Ct					NA			NA		07/22/2003
						To: 29-3761 Gleaves Ct										
(3196) Keeler Ct	0.12	370	R			From: 29-3191 Frye Rd					NA			NA		07/22/2003
						To: 29-3160										
(3197) Keeler Ct	0.13	150	R			From: 29-3160					NA			NA		07/22/2003
						To: 29-3191 Frye Rd										
(3197) Keeler Ct	0.05	50	R			From: 29-3191 Frye Rd					NA			NA		07/22/2003
						To: 29-3191 Frye Rd										
(3197) Keeler Ct	0.05	210	R			From: 29-3196 Keeler Ct					NA			NA		07/22/2003
						To: 29-3191 Frye Rd										
(3197) Keeler Ct	0.12	250	R			From: 29-3191 Frye Rd					NA			NA		07/22/2003
						To: 29-3191 Frye Rd										
(3197) Keeler Ct	0.05	280	R			From: 29-3191 Frye Rd					NA			NA		07/22/2003
						To: 29-3191 Frye Rd										
(3198) Eubank St	0.18	110	R			From: 29-3196 Keeler Ct					NA			NA		07/22/2003
						To: 29-3191 Frye Rd										
(3199) Brady St	0.11	90	R			From: 29-3160					NA			NA		08/20/2003
						To: Cul-de-Sac										
(3200) Massonoff Ct	0.07	60	R			From: 29-676 Trap Rd					NA			NA		1996
						To: Cul-de-Sac										
(3201) Besley Rd	0.25	800	R			From: 29-677 Old Courthouse Rd					NA			NA		09/22/2005
						To: 29-3202 Tetterton Ave										
(3201) Besley Rd	0.08	650	R			From: 29-3203 Bois Ave					NA			NA		09/22/2005
						To: Dead End										
(3201) Besley Rd	0.05	50	R			From: Dead End					NA			NA		1996
						To: Dead End										



Virginia Department of Transportation  
 Traffic Engineering Division  
 2007  
 Annual Average Daily Traffic Volume Estimates By Section of Route  
 Fairfax Maintenance Area

Route	Length	AADT	QA	4Tire	Bus	-----Truck-----				QC	K Factor	QK	Dir Factor	AAWDT	QW	Year
						2Axle	3+Axle	1Trail	2Trail							
<b>Fairfax County</b>																
(3202) Tetterton Ave	0.21	48	R								NA		NA			1996
(3203) Bois Ave	0.23	590	R								NA		NA			12/10/2002
(3203) Bois Ave	0.14	720	R								NA		NA			12/10/2002
(3203) Bois Ave	0.08	890	R								NA		NA			12/10/2002
(3204) Clover Dr	0.10	110	R								NA		NA			11/20/2002
(3205) Lanier St	0.05	380	R								NA		NA			08/11/2003
(3205) Lanier St	0.10	370	R								NA		NA			08/11/2003
(3205) Lanier St	0.05	350	R								NA		NA			08/11/2003
(3205) Lanier St	0.06	320	R								NA		NA			08/11/2003
(3205) Lanier St	0.04	220	R								NA		NA			08/11/2003
(3205) Lanier St	0.30	460	R								NA		NA			08/11/2003
(3206)	0.33	6100	R								NA		NA			1987
(3206)	0.27	230	R								NA		NA			08/11/2003
(3207) Madison Ct	0.14	60	R								NA		NA			1997
(3208) Linden Hurst Ave	0.15	190	R								NA		NA			12/10/2002
(3209) Colmac Dr	0.12	620	R								NA		NA			11/19/2002
(3210)	0.05	6	R								NA		NA			1986
(3210)	0.29	130	R								NA		NA			1986
(3211) Deming Dr	0.09	45	R								NA		NA			08/11/2003
(3211) Deming Dr	0.10	40	R								NA		NA			08/11/2003
(3211) Deming Dr	0.03	40	R								NA		NA			08/11/2003
(3211) Deming Dr	0.06	20	R								NA		NA			1986

Virginia Department of Transportation  
Traffic Engineering Division  
2007  
Annual Average Daily Traffic Volume Estimates By Section of Route  
Fairfax Maintenance Area

Route	Length	AADT	QA	4Tire	Bus	Truck				QC	K Factor	QK	Dir Factor	AAWDT	QW	Year
						2Axle	3+Axle	1Trail	2Trail							
<b>Fairfax County</b>																
(3212) Delf Dr	0.13	130	R								NA			NA		1997
(3212) Delf Dr	0.03	230	R								NA			NA		1997
(3212) Delf Dr	0.17	110	R								NA			NA		1997
(3213) Churchill Rd	0.13	100	R								NA			NA		1997
(3215) Calla Dr	0.04	290	R								NA			NA		12/09/2002
(3215) Calla Dr	0.09	240	R								NA			NA		12/01/2002
(3216) Dahlia Ct	0.14	140	R								NA			NA		12/09/2002
(3217) Garrett St	0.68	2000	R								NA			NA		1996
(3218) Nassau Dr	0.16	270	R								NA			NA		1986
(3219) Falcon St	0.23	170	R								NA			NA		08/11/2003
(3220) Galesville Pl	0.13	180	R								NA			NA		08/11/2003
(3221) Vermillion Pl	0.11	230	R								NA			NA		08/11/2003
(3222) Cindy Lane	0.13	1800	R								NA			NA		08/11/2003
(3222) Cindy Lane	0.15	1700	R								NA			NA		1987
(3222) Cindy Lane	0.02	630	R								NA			NA		08/11/2003
(3222) Cindy Lane	0.03	570	R								NA			NA		08/11/2003
(3223) Homestead Pl	0.06	90	R								NA			NA		1997
(3224) Brookcrest Pl	0.11	300	R								NA			NA		1997
(3224) Brookcrest Pl	0.10	120	R								NA			NA		1997
(3225) Kendale Rd	0.05	80	R								NA			NA		1997

Virginia Department of Transportation  
Traffic Engineering Division  
2007  
Annual Average Daily Traffic Volume Estimates By Section of Route  
Fairfax Maintenance Area

Route	Length	AADT	QA	4Tire	Bus	Truck				QC	K Factor	QK	Dir Factor	AAWDT	QW	Year
						2Axle	3+Axle	1Trail	2Trail							
<b>Fairfax County</b>																
(3226) Quaint Lane	0.06	20	R								NA			NA		1997
(3226) Quaint Lane	0.11	90	R								NA			NA		1997
(3227) Norwalk St	0.06	50	R								NA			NA		1997
(3227) Norwalk St	0.07	110	R								NA			NA		1997
(3228) Plainfield St	0.04	10	R								NA			NA		1997
(3229)	0.04	40	R								NA			NA		1997
(3230) Corland Ct	0.07	60	R								NA			NA		11/07/2002
(3231) Atoga Ave	0.04	60	R								NA			NA		11/07/2002
(3232) Dinneen Dr	0.07	290	R								NA			NA		11/20/2002
(3232) Dinneen Dr	0.06	320	R								NA			NA		11/20/2002
(3233) Evers Dr	0.04	700	R								NA			NA		11/19/2002
(3233) Evers Dr	0.05	810	R								NA			NA		11/19/2002
(3233) Evers Dr	0.07	620	R								NA			NA		11/09/2002
(3233) Evers Dr	0.14	310	R								NA			NA		1997
(3233) Evers Dr	0.10	60	R								NA			NA		1997
(3234) Heights Ct	0.03	40	R								NA			NA		1997
(3235) Bayside Ct	0.04	60	R								NA			NA		1997
(3236) Glen Head Ct	0.05	60	R								NA			NA		1997
(3237) Westbury Rd	0.06	70	R								NA			NA		1997
(3237) Westbury Rd	0.07	870	R								NA			NA		11/19/2002
(3237) Westbury Rd	0.11	870	R								NA			NA		11/19/2002

Virginia Department of Transportation  
Traffic Engineering Division  
2007  
Annual Average Daily Traffic Volume Estimates By Section of Route  
Fairfax Maintenance Area

Route	Length	AADT	QA	4Tire	Bus	Truck				QC	K Factor	QK	Dir Factor	AAWDT	QW	Year
						2Axle	3+Axle	1Trail	2Trail							
<b>Fairfax County</b>																
(3238) Swanee Lane	0.11	100	R				From: SR 243 Nutley St							NA		1997
							To: Dead End									
(3239) Kellogg Dr	0.04	80	R				From: Dead End							NA		1996
							To: 29-3372 Nelway Dr									
(3239) Kellogg Dr	0.22	70	R				From: 29-3372 Nelway Dr							NA		10/29/2002
							To: 29-3604 Mori St									
(3239) Kellogg Dr	0.11	160	R				From: 29-3604 Mori St							NA		10/28/2002
							To: 29-3268 Cola Dr									
(3239) Kellogg Dr	0.05	500	R				From: 29-3268 Cola Dr							NA		10/28/2002
							To: 29-3240 Smith St									
(3239) Kellogg Dr	0.08	570	R				From: 29-3240 Smith St							NA		10/28/2002
							To: 29-3243 Hardy Dr									
(3239) Kellogg Dr	0.13	1800	R				From: 29-3243 Hardy Dr							NA		1997
							To: 29-695 Kirby Rd									
(3240) Smith St	0.10	110	R				From: 29-3604 Mori St							NA		10/28/2002
							To: 29-3372 Nelway Dr									
(3240) Smith St	0.04	120	R				From: 29-3372 Nelway Dr							NA		10/28/2002
							To: 29-3239 Kellogg Dr									
(3241) Loch Raven Dr	0.23	290	R				From: 29-3243 N, Hardy Dr							NA		10/28/2002
							To: 29-3243 S, Hardy Dr									
(3241) Loch Raven Dr	0.07	530	R				From: 29-3243 S, Hardy Dr							NA		10/28/2002
							To: 29-3242 Colleen Lane									
(3241) Loch Raven Dr	0.04	1100	R				From: 29-3242 Colleen Lane							NA		10/28/2002
							To: 29-695 Kirby Rd									
(3242) Colleen Lane	0.17	340	R				From: 29-3241 Loch Raven Dr							NA		1997
							To: 29-3299 Meric Rd									
(3242) Colleen Lane	0.12	140	R				From: 29-3299 Meric Rd							NA		1997
							To: Cul-de-Sac									
(3243) Hardy Dr	0.09	170	R				From: Dead End							NA		10/28/2002
							To: 29-3605 Hardy Ct									
(3243) Hardy Dr	0.09	180	R				From: 29-3605 Hardy Ct							NA		10/28/2002
							To: 29-3268 Cola Dr									
(3243) Hardy Dr	0.07	330	R				From: 29-3268 Cola Dr							NA		10/28/2002
							To: 29-3241 W, Loch Raven Dr									
(3243) Hardy Dr	0.06	270	R				From: 29-3241 W, Loch Raven Dr							NA		10/28/2002
							To: 29-3244 N, Layman St									
(3243) Hardy Dr	0.19	290	R				From: 29-3244 N, Layman St							NA		10/28/2002
							To: 29-3244 S, Layman St									
(3243) Hardy Dr	0.06	430	R				From: 29-3244 S, Layman St							NA		10/28/2002
							To: 29-3241 E, Loch Raven Dr									
(3243) Hardy Dr	0.06	190	R				From: 29-3241 E, Loch Raven Dr							NA		10/25/2002
							To: 29-3239 E, Kellogg Dr									
(3244) Layman St	0.17	370	R				From: 29-3243 S, Hardy Dr							NA		10/28/2002
							To: 29-3243 N, Hardy Dr									
(3244) Layman St	0.09	120	R				From: 29-3243 N, Hardy Dr							NA		10/28/2002
							To: Cul-de-Sac									

Virginia Department of Transportation  
Traffic Engineering Division  
2007  
Annual Average Daily Traffic Volume Estimates By Section of Route  
Fairfax Maintenance Area

Route	Length	AADT	QA	4Tire	Bus	-----Truck-----				QC	K Factor	QK	Dir Factor	AAWDT	QW	Year
						2Axle	3+Axle	1Trail	2Trail							
<b>Fairfax County</b>																
(3245) Dolce Dr	0.16	120	R								NA			NA		10/28/2002
						From: 29-971										
(3245) Dolce Dr	0.09	220	R								NA			NA		10/30/2002
						From: 29-3246 Largo Lane										
						To: 29-650 Gallows Rd										
(3246) Largo Lane	0.09	100	R								NA			NA		1997
						From: 29-3245 Dolce Dr										
						To: Dead End										
(3247) Queensberry Ave	0.82	4200	G	98%	1%	1%	0%	0%	0%	C	0.093	F	0.709	4500	G	2007
						From: 29-620 Braddock Rd										
(3247) Queensberry Ave	0.66	2900	G	97%	2%	1%	0%	0%	0%	C	0.098	F	0.543	3100	G	2007
						From: 29-3698 W: Ravanel Lane										
						To: 29-2652 Heming Ave										
(3248) Adair Lane	0.21	460	R								NA			NA		08/05/2003
						From: 29-3420										
						To: 29-3247 Queensberry Ave										
(3249) Bullock Lane	0.23	160	R								NA			NA		1997
						From: 29-3420										
						To: 29-3247 Queensberry Ave										
(3250) Valley Ct	0.13	100	R								NA			NA		1997
						From: 29-613 Sleepy Hollow Rd										
						To: Dead End										
(3251) Peverill Dr	0.07	630	R								NA			NA		08/05/2003
						From: 29-3252 Picot Rd										
						To: 29-644 Franconia Rd										
(3252) Picot Rd	0.23	610	R								NA			NA		07/25/2003
						From: 29-3290 Craft Rd										
						To: 29-3251 Peverill Dr										
(3252) Picot Rd	0.04	860	R								NA			NA		07/25/2003
						From: 29-1681										
(3252) Picot Rd	0.11	540	R								NA			NA		07/25/2003
						From: 29-1671 Javins Dr										
						To: Dead End										
(3253) Carol Raye St	0.09	30	R								NA			NA		11/20/2002
						From: 29-1830 Elizabeth Dr										
(3254) Tipton Lane	0.31	320	R								NA			NA		07/25/2003
						From: 29-3290 Craft Rd										
						To: 29-1681										
(3255) Cecile St	0.10	60	R								NA			NA		1986
						From: Dead End										
						To: 29-3237 Westbury Rd										
(3256) Westminster Ct	0.11	80	R								NA			NA		1997
						From: 29-1176										
						To: Dead End										
(3257) Engel Dr	0.09	120	R								NA			NA		10/28/2002
						From: 29-3442 Dempsey St										
(3257) Engel Dr	0.07	130	R								NA			NA		10/28/2002
						From: 29-3258 Morrill Ct										
						To: 29-3232 Dinneen Dr										
(3258) Morrill Ct	0.08	100	R								NA			NA		1997
						From: Dead End										
						To: 29-3257 Engel Dr										
(3259)	0.13	120	R								NA			NA		1996
						From: Dead End										
						To: 29-672 Vale Rd										

Virginia Department of Transportation  
Traffic Engineering Division  
2007  
Annual Average Daily Traffic Volume Estimates By Section of Route  
Fairfax Maintenance Area

Route	Length	AADT	QA	4Tire	Bus	Truck				QC	K Factor	QK	Dir Factor	AAWDT	QW	Year
						2Axle	3+Axle	1Trail	2Trail							
<b>Fairfax County</b>																
(3259)	0.15	130	R								NA		NA			1996
(3260) Fairwood Lane	0.76	1900	G	98%	1%	1%	0%	0%	0%	C	0.117	F	0.531	2000	G	2007
(3261) Frey Ct	0.07	80	R								NA		NA			1997
(3262) Hornet Lane	0.07	100	R								NA		NA			1997
(3263) Barnum Lane	0.21	150	R								NA		NA			1997
(3264)	0.05	70	R								NA		NA			08/11/2003
(3265)	0.03	45	R								NA		NA			08/11/2003
(3266) Wardell St	0.08	100	R								NA		NA			08/11/2003
(3267) Ravenel Ct	0.06	70	R								NA		NA			08/06/2003
(3268) Cola Dr	0.22	290	R								NA		NA			10/28/2002
(3268) Cola Dr	0.10	110	R								NA		NA			10/28/2002
(3269) Ogden Ct	0.05	80	R								NA		NA			1997
(3270) East Ave	0.17	230	R								NA		NA			12/09/2002
(3270) East Ave	0.05	230	R								NA		NA			05/13/2002
(3271) Roslyn Rd	0.22	170	R								NA		NA			08/06/2003
(3272) Margie Dr	0.06	450	R								NA		NA			11/19/2002
(3272) Margie Dr	0.10	640	R								NA		NA			11/19/2002
(3272) Margie Dr	0.03	20	R								NA		NA			11/19/2002
(3273) Wolfram Ct	0.05	40	R								NA		NA			1997
(3274) Thornton St	0.37	450	R								NA		NA			1991

Virginia Department of Transportation  
Traffic Engineering Division  
2007  
Annual Average Daily Traffic Volume Estimates By Section of Route  
Fairfax Maintenance Area

Route	Length	AADT	QA	4Tire	Bus	-----Truck-----				QC	K Factor	QK	Dir Factor	AAWDT	QW	Year
						2Axle	3+Axle	1Trail	2Trail							
<b>Fairfax County</b>																
(3275) Bay Tree Ct	0.14	1700	R			From: 29-613 Sleepy Hollow Rd					NA			NA		11/18/2002
(3275) Bay Tree Ct	0.15	130	R			From: 29-3276					NA			NA		1997
						To: Cul-de-Sac										
(3276)	0.18	400	R			From: 29-613 Sleepy Hollow Rd					NA			NA		11/18/2002
(3276)	0.08	1100	R			From: 29-2393 Oakwood Dr					NA			NA		11/18/2002
(3276)	0.05	1100	R			From: 29-2396 Mapledale Ct					NA			NA		11/18/2002
(3276)	0.11	1000	R			From: 29-3355					NA			NA		11/18/2002
(3276)	0.17	160	R			From: 29-3275 Bay Tree Ct					NA			NA		1997
						To: Dead End										
(3277) Lyons St	0.10	500	R			From: SR 7; FR-759					NA			NA		08/31/2005
(3277) Lyons St	0.04	20	R			From: 29-3278 Vernon Dr					NA			NA		1996
						To: Dead End										
(3278) Vernon Dr	0.19	740	R			From: 29-676 Towlston Rd					NA			NA		08/31/2005
(3278) Vernon Dr	0.09	330	R			From: 29-3279 Kenmore Dr					NA			NA		08/31/2005
(3278) Vernon Dr	0.29	130	R			From: 29-3277 Lyons St					NA			NA		1996
						To: Cul-de-Sac										
(3279) Kenmore Dr	0.14	60	R			From: 29-3278 Vernon Dr					NA			NA		1996
						To: Dead End										
(3280) Tazewell St	0.09	70	R			From: Arlington County Line					NA			NA		11/07/2002
						To: Dead End										
(3281) Taylor St	0.03	50	R			From: Arlington County Line					NA			NA		11/07/2002
						To: Dead End										
(3282) Stuart St	0.11	80	R			From: Arlington County Line					NA			NA		11/07/2002
						To: Cul-de-Sac										
(3283)	0.20	350	R			From: 29-712 S; 29-903					NA			NA		1997
(3283)	0.23	390	R			From: 29-3517 Downing Ct					NA			NA		1997
						To: 29-712 N, Old Columbia Pike										
(3284)	0.07	30	R			From: Dead End					NA			NA		1996
(3284)	0.09	120	R			From: 29-2598					NA			NA		10/05/2005
(3284)	0.12	300	R			From: 29-1556 S, Trott Ave					NA			NA		10/05/2005
(3284)	0.51	210	R			From: 29-3393 S, Gerken Ave					NA			NA		10/05/2005
						To: 29-3393 N, Gerken Ave										

Virginia Department of Transportation  
Traffic Engineering Division  
2007  
Annual Average Daily Traffic Volume Estimates By Section of Route  
Fairfax Maintenance Area

Route	Length	AADT	QA	4Tire	Bus	-----Truck-----				QC	K Factor	QK	Dir Factor	AAWDT	QW	Year
						2Axle	3+Axle	1Trail	2Trail							
<b>Fairfax County</b>																
(3284)	0.17	310	R								NA			NA		10/05/2005
(3285) Southridge Dr	0.44	1700	G	98%	1%	1%	0%	0%	0%	C	0.136	F	0.619	1900	G	2007
(3286) Maxwell Ct	0.11	130	R								NA			NA		1997
(3286) Maxwell Ct	0.04	40	R								NA			NA		1997
(3287) Fisher Ct	0.04	90	R								NA			NA		1997
(3288) Heritage Ct	0.10	60	R								NA			NA		01/07/2004
(3289) Lupine Lane	0.48	20	R								NA			NA		11/20/2002
(3290) Craft Rd	0.18	770	R								NA			NA		07/30/2003
(3290) Craft Rd	0.08	870	R								NA			NA		07/30/2003
(3290) Craft Rd	0.09	960	R								NA			NA		07/30/2003
(3290) Craft Rd	0.04	990	R								NA			NA		07/30/2003
(3291) Thornton Ct	0.05	70	R								NA			NA		1997
(3292) Lincolnshire St	0.11	180	R								NA			NA		1997
(3292) Lincolnshire St	0.05	470	R								NA			NA		11/20/2002
(3292) Lincolnshire St	0.13	600	R								NA			NA		11/06/2002
(3293)	0.09	200	R								NA			NA		11/08/2002
(3293)	0.06	130	R								NA			NA		12/10/2002
(3294)	0.53	6000	R								NA			NA		1991
(3294)	0.36	240	R								NA			NA		01/29/2002
(3294)	0.64	800	R								NA			NA		05/08/2003
(3295)	2.05	6200	R								NA			NA		1991



Virginia Department of Transportation  
Traffic Engineering Division  
2007  
Annual Average Daily Traffic Volume Estimates By Section of Route  
Fairfax Maintenance Area

Route	Length	AADT	QA	4Tire	Bus	-----Truck-----				QC	K Factor	QK	Dir Factor	AAWDT	QW	Year
						2Axle	3+Axle	1Trail	2Trail							
<b>Fairfax County</b>																
(3296) Cromwell Dr	0.18	110	R				From: 29-3294 SOUTH							NA	NA	01/29/2002
(3296) Cromwell Dr	0.09	260	R				To: 29-3625							NA	NA	01/29/2002
(3296) Cromwell Dr	0.10	240	R				From: 29-3351 Piccadilly Pl							NA	NA	01/29/2002
(3296) Cromwell Dr	0.35	230	R				To: 29-3383 EAST							NA	NA	01/29/2002
(3296) Cromwell Dr	0.18	310	R				From: 29-3294 NORTH							NA	NA	01/29/2002
(3296) Cromwell Dr	0.20	200	R				To: 29-3367 Grantham St							NA	NA	01/29/2002
(3296) Cromwell Dr	0.05	100	R				From: 29-3383 WEST							NA	NA	01/29/2002
(3296) Cromwell Dr							To: Dead End									
(3297)	0.11	170	R				From: 29-3295							NA	NA	01/30/2002
(3297)	0.25	190	R				To: 29-3648 London Ct							NA	NA	01/30/2002
(3297)	0.54	340	R				From: 29-3647 S. Southampton Dr							NA	NA	01/30/2002
(3297)	0.10	130	R				To: 29-3658 Derby Ct							NA	NA	01/30/2002
(3297)	0.08	120	R				From: 29-3647 N. Southampton Dr							NA	NA	01/29/2002
(3297)							To: Dead End									
(3298) Lillian Dr	0.14	230	R				From: 29-3290 Craft Rd							NA	NA	07/30/2003
(3298) Lillian Dr	0.04	60	R				To: 29-3356 Squire Lane							NA	NA	07/30/2003
(3298) Lillian Dr	0.03	380	R				From: Dead End: Gap							NA	NA	07/30/2003
(3298) Lillian Dr							To: 29-1681									
(3299) Meric Rd	0.04	130	R				From: 29-3242 Colleen Lane							NA	NA	1997
(3299) Meric Rd							To: Dead End									
(3300) Larkmeade Dr	0.17	490	R				From: 29-677 Old Courthouse Rd							NA	NA	12/10/2002
(3300) Larkmeade Dr							To: 29-3839 Pebble Beach Dr									
(3301) Cullum St	0.04	360	R				From: 29-638 Pohick Rd							NA	NA	06/24/2003
(3301) Cullum St	0.11	450	R				To: 29-3308 Cullum Dr							NA	NA	01/29/2002
(3301) Cullum St	0.03	4	R				From: 29-3302 Lagrange St							NA	NA	01/29/2002
(3301) Cullum St							To: Dead End									
(3302) Lagrange St	0.04	140	R				From: Dead End							NA	NA	06/24/2003
(3302) Lagrange St	0.24	370	R				To: 29-3301 Cullum St							NA	NA	01/29/2002
(3302) Lagrange St	0.06	250	R				From: 29-3304 Pollen St							NA	NA	06/24/2003
(3302) Lagrange St							To: 29-3596 E. Devries Dr									

Virginia Department of Transportation  
Traffic Engineering Division  
2007  
Annual Average Daily Traffic Volume Estimates By Section of Route  
Fairfax Maintenance Area

Route	Length	AADT	QA	4Tire	Bus	-----Truck-----				QC	K Factor	QK	Dir Factor	AAWDT	QW	Year
						2Axle	3+Axle	1Trail	2Trail							
<b>Fairfax County</b>																
(3302) Lagrange St	0.06	370	R								NA			NA		01/29/2002
(3302) Lagrange St	0.21	370	R								NA			NA		06/24/2003
(3302) Lagrange St	0.05	580	R								NA			NA		06/24/2003
(3302) Lagrange St	0.06	760	R								NA			NA		06/24/2003
(3302) Lagrange St	0.05	1300	R								NA			NA		06/24/2003
(3302) Lagrange St	0.06	1200	R								NA			NA		01/29/2002
(3303) Overly Dr	0.03	5	R								NA			NA		1986
(3303) Overly Dr	0.19	180	R								NA			NA		06/24/2003
(3303) Overly Dr	0.09	290	R								NA			NA		06/24/2003
(3303) Overly Dr	0.06	110	R								NA			NA		06/24/2003
(3304) Pollen St	0.06	940	R								NA			NA		06/24/2003
(3304) Pollen St	0.12	570	R								NA			NA		06/24/2003
(3304) Pollen St	0.06	410	R								NA			NA		06/24/2003
(3304) Pollen St	0.06	340	R								NA			NA		06/24/2003
(3304) Pollen St	0.04	40	R								NA			NA		06/24/2003
(3305) Jandell Rd	0.03	70	R								NA			NA		06/24/2003
(3305) Jandell Rd	0.16	110	R								NA			NA		06/24/2003
(3306) Sylvania St	0.06	320	R								NA			NA		06/24/2003
(3306) Sylvania St	0.19	310	R								NA			NA		06/24/2003
(3306) Sylvania St	0.21	160	R								NA			NA		06/24/2003
(3307) Benham St	0.10	190	R								NA			NA		06/24/2003
(3307) Benham St	0.05	160	R								NA			NA		06/24/2003
(3308) Cullum Dr	0.07	60	R								NA			NA		06/24/2003

Virginia Department of Transportation  
Traffic Engineering Division  
2007  
Annual Average Daily Traffic Volume Estimates By Section of Route  
Fairfax Maintenance Area

Route	Length	AADT	QA	4Tire	Bus	-----Truck-----				QC	K Factor	QK	Dir Factor	AAWDT	QW	Year
						2Axle	3+Axle	1Trail	2Trail							
<b>Fairfax County</b>																
(3309) Jansen Dr	0.86	970	R			From: 29-644 Old Keene Mill Rd					NA		NA			1991
						To: Dead End										
(3310)	0.96	1300	R			From: 29-3332 W, Greeley Blvd					NA		NA			1991
						To: 29-3309 Jansen Dr										
(3311) Boyd Ct	0.08	130	R			From: 29-3309 Jansen Dr					NA		NA			12/20/2001
						To: Dead End										
(3312) Bracken Ct	0.14	160	R			From: 29-3309 Jansen Dr					NA		NA			12/20/2001
						To: Dead End										
(3313) Alberta Ct	0.14	130	R			From: 29-3588 S, Alberta St					NA		NA			01/02/2001
						To: 29-3588 N, Alberta St										
(3314) Jansen Ct	0.09	120	R			From: Dead End					NA		NA			12/20/2001
						To: 29-3309 Jansen Dr										
(3315) Ainsworth Ave	0.21	140	R			From: 29-644; 29-9781					NA		NA			08/18/2003
						To: 29-3310										
(3316) Bardu Ct	0.07	100	R			From: 29-3310					NA		NA			12/20/2001
						To: Cul-de-Sac										
(3317) Farley St	0.11	110	R			From: 29-3326 Glenister Dr					NA		NA			01/02/2002
						To: 29-3326 Glenister Dr										
(3318)	0.05	20	R			From: Dead End					NA		NA			07/29/2003
						To: 29-3377 Belle Vista Dr										
(3318)	0.22	210	R			From: 29-3319 Gatewood Dr					NA		NA			07/29/2003
						To: 29-3319 Gatewood Dr										
(3318)	0.07	270	R			From: 29-1594 Villamay Blvd					NA		NA			07/29/2003
						To: 29-1594 Villamay Blvd										
(3319) Gatewood Dr	0.19	180	R			From: Cul-de-Sac					NA		NA			07/29/2003
						To: 29-3318										
(3319) Gatewood Dr	0.08	130	R			From: 29-3325 Gatewood Ct					NA		NA			07/29/2003
						To: 29-3325 Gatewood Ct										
(3319) Gatewood Dr	0.10	150	R			From: 29-1524 Burtonwood Dr					NA		NA			07/29/2003
						To: 29-1524 Burtonwood Dr										
(3319) Gatewood Dr	0.21	350	R			From: 29-1594 Villamay Blvd					NA		NA			07/29/2003
						To: 29-1594 Villamay Blvd										
(3320) Nordok Place	0.29	480	R			From: 29-2069 Elba Rd					NA		NA			07/29/2003
						To: 29-4237 Range Rd										
(3320) Nordok Place	0.07	470	R			From: 29-2197 Midday Lane					NA		NA			07/29/2003
						To: 29-2197 Midday Lane										
(3321) Bayberry Dr	0.29	320	R			From: 29-2054 S, Candlewood Dr					NA		NA			07/29/2003
						To: 29-2053 Oaklawn Dr										
(3321) Bayberry Dr	0.03	130	R			From: 29-2054 N, Candlewood Dr					NA		NA			07/29/2003
						To: 29-2054 N, Candlewood Dr										

Virginia Department of Transportation  
Traffic Engineering Division  
2007  
Annual Average Daily Traffic Volume Estimates By Section of Route  
Fairfax Maintenance Area

Route	Length	AADT	QA	4Tire	Bus	-----Truck-----				QC	K Factor	QK	Dir Factor	AAWDT	QW	Year
						2Axle	3+Axle	1Trail	2Trail							
<b>Fairfax County</b>																
(3322) Lindberg Dr	0.02	6	R								NA			NA		1986
(3323) Dabney Ave	0.10	670	R								NA			NA		01/02/2002
(3323) Dabney Ave	0.07	540	R								NA			NA		01/02/2002
(3323) Dabney Ave	0.04	540	R								NA			NA		01/02/2002
(3323) Dabney Ave	0.11	370	R								NA			NA		01/02/2002
(3323) Dabney Ave	0.05	410	R								NA			NA		01/02/2002
(3323) Dabney Ave	0.06	400	R								NA			NA		01/02/2002
(3324) Rockglen Ct	0.08	170	R								NA			NA		01/02/2002
(3324) Rockglen Ct	0.11	110	R								NA			NA		01/02/2002
(3325) Gatewood Ct	0.09	70	R								NA			NA		1986
(3326) Glenister Dr	0.05	190	R								NA			NA		01/02/2002
(3326) Glenister Dr	0.28	130	R								NA			NA		01/02/2002
(3326) Glenister Dr	0.14	250	R								NA			NA		01/02/2002
(3326) Glenister Dr	0.30	470	R								NA			NA		01/02/2002
(3327) Harwood Ct	0.05	100	R								NA			NA		12/20/2001
(3328) Redman St	0.10	320	R								NA			NA		08/18/2003
(3328) Redman St	0.25	460	R								NA			NA		08/18/2003
(3329) Flint St	0.03	30	R								NA			NA		08/18/2003
(3329) Flint St	0.09	210	R								NA			NA		08/18/2003
(3329) Flint St	0.12	420	R								NA			NA		08/18/2003
(3330) Scott St	0.10	340	R								NA			NA		08/18/2003
(3330) Scott St	0.20	220	R								NA			NA		08/18/2003

Virginia Department of Transportation  
Traffic Engineering Division  
2007  
Annual Average Daily Traffic Volume Estimates By Section of Route  
Fairfax Maintenance Area

Route	Length	AADT	QA	4Tire	Bus	Truck				QC	K Factor	QK	Dir Factor	AAWDT	QW	Year
						2Axle	3+Axle	1Trail	2Trail							
<b>Fairfax County</b>																
(3331) Giles St	0.05	46	R													04/02/2002
						From: Dead End										
						To: 29-3330 Scott St										
(3331) Giles St	0.09	180	R													08/18/2003
						From: 29-3328 Redman St										
(3331) Giles St	0.11	45	R													08/18/2003
						To: Cul-de-Sac										
						From: 29-644 W; 29-934										
(3332) Greeley Blvd	0.32	1700	R													12/19/2001
						To: Dead End; Gap Terminus										
						From: Dead End; Gap Terminus										
(3332) Greeley Blvd	0.25	1700	R													12/19/2001
						To: 29-638 Rolling Rd										
(3332) Greeley Blvd	0.77	2400	G	97%	2%	1%	0%	0%	0%	F	0.113	F	0.596	2500	G	2007
						To: 29-3352 Deland Dr										
(3332) Greeley Blvd	0.55	2100	G	97%	2%	1%	0%	0%	0%	C	0.103	F	0.553	2300	G	2007
						To: 29-644 Old Keene Mill Rd										
(3332) Greeley Blvd	1.20	2400	G	97%	2%	1%	0%	0%	0%	F	0.096	F	0.651	2600	G	2007
						To: 29-4131 Carleigh Pkwy										
						From: Cul-de-Sac										
(3333) Old Oaks Dr	0.15	180	R													12/20/2001
						To: 29-3358 Femleigh Blvd										
(3333) Old Oaks Dr	0.17	530	R													01/02/2002
						To: 29-3344 Old Oaks Ct										
(3333) Old Oaks Dr	0.07	500	R													01/02/2002
						To: 29-3332 Greeley Blvd										
						From: Dead End										
(3334) Tanglewood Ct	0.05	49	R													12/20/2001
						To: 29-3332 Greeley Blvd										
						From: 29-3332 Greeley Blvd										
(3335) Rockglen Dr	0.06	340	R													08/14/2003
						To: 29-3324 Rockglen Ct										
(3335) Rockglen Dr	0.12	130	R													12/20/2001
						To: Dead End										
						From: 29-3332 Greeley Blvd										
(3336) Tyner St	0.10	80	R													08/14/2003
						To: 29-3629 Duntley Pl										
(3336) Tyner St	0.06	100	R													12/20/2001
						To: Cul-de-Sac										
						From: Cul-de-Sac										
(3337) Charnwood St	0.04	60	R													12/20/2001
						To: 29-3684 Limerick Ct										
(3337) Charnwood St	0.10	160	R													08/14/2003
						To: 29-3338 Brompton St										
(3337) Charnwood St	0.19	240	R													08/14/2003
						To: 29-3310										
						From: 29-3310										
(3338) Brompton St	0.11	560	R													01/02/2002
						To: 29-2082										
(3338) Brompton St	0.10	390	R													01/02/2002
						To: 29-3337 Charnwood St										
						From: 29-3337										
(3338) Brompton St	0.07	530	R													01/02/2002
						To: 29-3332 Greeley Blvd										

Virginia Department of Transportation  
Traffic Engineering Division  
2007  
Annual Average Daily Traffic Volume Estimates By Section of Route  
Fairfax Maintenance Area

Route	Length	AADT	QA	4Tire	Bus	Truck				QC	K Factor	QK	Dir Factor	AAWDT	QW	Year
						2Axle	3+Axle	1Trail	2Trail							
<b>Fairfax County</b>																
(3338) Brompton St	0.05	370	R				From: 29-3332 Greeley Blvd				NA			NA		01/02/2002
(3338) Brompton St	0.09	320	R				To: 29-3589 Gormley Pl				NA			NA		01/02/2002
(3338) Brompton St	0.03	210	R				From: 29-3588 Alberta St				NA			NA		01/02/2002
(3338) Brompton St	0.03	30	R				To: 29-3629 Duntley Pl				NA			NA		08/14/2003
							To: Dead End									
(3339) Lory Ct	0.05	50	R				From: Dead End				NA			NA		07/28/2003
							To: 29-2054 Candlewood Dr									
(3340) Becker Dr	0.03	60	R				From: 29-3008 Layton Dr				NA			NA		06/23/2003
							To: Dead End									
(3341) Dyer Ct	0.06	70	R				From: 29-3008 Layton Dr				NA			NA		06/24/2003
							To: Dead End									
(3342) Casperson Rd	0.21	1100	R				From: 29-613 Beulah St				NA			NA		08/18/2003
							To: Dead End									
(3343) Dubois St	0.07	80	R				From: 29-1671 Javins Dr				NA			NA		07/30/2003
							To: 29-1670									
							To: Dead End									
(3344) Old Oaks Ct	0.03	48	R				From: Dead End				NA			NA		01/02/2002
							To: 29-3333 Old Oaks Dr									
(3345) Billsam Ct	0.04	70	R				From: Cul-de-Sac				NA			NA		08/20/2003
							To: 29-3307 Benham St									
(3346) Nedra Ave	0.07	40	R				From: Dead End				NA			NA		07/28/2003
							To: 29-1667 Sumner Rd									
(3347) Courtland Rd	0.10	140	R				From: 29-2197 Midday Lane				NA			NA		07/24/2003
							To: 29-2102 Wellington Rd									
(3347) Courtland Rd	0.15	140	R				From: 0.15 ME 29-2102				NA			NA		07/28/2003
(3347) Courtland Rd	0.08	210	R				From: 29-4228 Maid Marian Ct				NA			NA		07/28/2003
(3347) Courtland Rd	0.24	310	R				To: 29-626 Sherwood Hall Lane				NA			NA		07/26/2003
(3348) Shannon Court	0.05	70	R				From: 29-2197 Midday Lane				NA			NA		07/30/2003
							To: Cul-de-Sac									
(3350) Buell St	0.03	20	R				From: 29-1218				NA			NA		07/31/2003
							To: Dead End									
(3351) Piccadilly Pl	0.24	130	R				From: 29-3294				NA			NA		08/14/2003
							To: 29-3296 Cromwell Dr									
(3352)	0.03	420	R				From: Dead End				NA			NA		01/02/2002
							To: 29-3332 Greeley Blvd									

Virginia Department of Transportation  
Traffic Engineering Division  
2007  
Annual Average Daily Traffic Volume Estimates By Section of Route  
Fairfax Maintenance Area

Route	Length	AADT	QA	4Tire	Bus	-----Truck-----				QC	K Factor	QK	Dir Factor	AAWDT	QW	Year
						2Axle	3+Axle	1Trail	2Trail							
<b>Fairfax County</b>																
(3352)	0.02	440	R				From: 29-3332 Greeley Blvd				NA			NA		08/14/2003
(3352)	0.04	170	R				To: 0.03 MN 29-3332				NA			NA		08/14/2003
(3352)	0.16	140	R				To: End Loop				NA			NA		01/02/2002
(3352)	0.07	130	R				From: 29-3394 Doane Ct				NA			NA		01/02/2002
(3352)	0.16	170	R				To: 29-3774 Deland Ct				NA			NA		10/02/2001
(3353) Anson Ct	0.08	150	R				To: Begin Loop				NA			NA		
(3353) Anson Ct	0.06	100	R				From: 29-3332 Greeley Blvd				NA			NA		08/14/2003
(3354) Ava St	0.03	20	R				To: 29-3354 Ava St				NA			NA		12/20/2001
(3355)	0.10	80	R				To: Dead End				NA			NA		12/20/2001
(3355)	0.09	70	R				From: Dead End				NA			NA		1997
(3355)	0.09	70	R				To: 29-3276				NA			NA		1997
(3356) Squire Lane	0.21	130	R				To: 0.09 ME 29-3276				NA			NA		
(3357) Dabney Ct	0.04	40	R				From: 29-1681				NA			NA		07/30/2003
(3358) Fernleigh Blvd	0.03	20	R				To: 29-3298 Lillian Dr				NA			NA		
(3358) Fernleigh Blvd	0.07	860	R				To: 29-3323 Dabney Ave				NA			NA		12/20/2001
(3358) Fernleigh Blvd	0.06	830	R				To: Dead End				NA			NA		
(3358) Fernleigh Blvd	0.06	660	R				From: Dead End				NA			NA		12/20/2001
(3358) Fernleigh Blvd	0.07	100	R				To: 29-4133 Donset Dr				NA			NA		08/14/2003
(3359)	0.06	70	R				To: 29-3333 Old Oaks Dr				NA			NA		08/19/2003
(3360) Kerkam Ct	0.08	100	R				To: 29-3388 Blairton Rd				NA			NA		08/14/2003
(3361) Cedar Ct	0.05	70	R				To: 29-3323 Dabney Ave				NA			NA		12/20/2001
(3362) Giles Run Rd	0.34	1900	R				To: Dead End				NA			NA		
(3362) Giles Run Rd	0.34	1900	R				From: 29-3323 Dabney Ave				NA			NA		12/20/2001
(3362) Giles Run Rd	0.34	1900	R				To: Dead End				NA			NA		08/20/2003
(3362) Giles Run Rd	0.34	1900	R				To: 29-3106 Dogue Dr				NA			NA		08/18/2003
(3362) Giles Run Rd	0.34	1900	R				To: 29-3180 Hassett St				NA			NA		08/18/2003
(3362) Giles Run Rd	0.34	1900	R				To: US 1 Richmond Hwy				NA			NA		08/18/2003

Virginia Department of Transportation  
Traffic Engineering Division  
2007  
Annual Average Daily Traffic Volume Estimates By Section of Route  
Fairfax Maintenance Area

Route	Length	AADT	QA	4Tire	Bus	-----Truck-----				QC	K Factor	QK	Dir Factor	AAWDT	QW	Year
						2Axle	3+Axle	1Trail	2Trail							
<b>Fairfax County</b>																
(3363)	0.07	150	R			From: 29-887 Upland Dr					NA			NA		07/31/2003
(3363)	0.18	530	R			From: 29-1693 S, La Vista Dr					NA			NA		07/31/2003
(3363)	0.04	450	R			From: 29-1697 Larpin Lane					NA			NA		07/31/2003
(3363)	0.11	160	R			From: 29-1693 N, La Vista Dr					NA			NA		07/31/2003
(3364)	0.16	40	R			From: 29-1698 Poplar Dr					NA			NA		07/28/2003
(3364)						To: Cul-de-Sac					NA			NA		07/28/2003
(3365)	0.16	40	R			From: 29-779 Fordson Rd					NA			NA		08/18/2003
(3365)	0.04	40	R			From: Dead End					NA			NA		04/01/2003
(3366)	0.05	80	R			From: 29-600 Gunston Rd					NA			NA		08/11/2003
(3366)						To: Dead End					NA			NA		08/11/2003
(3367)	0.05	730	R			From: 29-2244					NA			NA		08/14/2003
(3367)	0.06	310	R			From: 29-3296 Cromwell Dr					NA			NA		08/14/2003
(3368)	0.14	180	R			From: 29-3295					NA			NA		07/28/2003
(3368)	0.08	270	R			From: 29-645 Burke Lake Rd					NA			NA		07/28/2003
(3368)	0.07	380	R			From: Dead End					NA			NA		07/28/2003
(3368)	0.11	850	R			From: 29-3371 Governors Ct					NA			NA		07/28/2003
(3368)	0.05	900	R			From: 29-3370 Kings Arm Dr					NA			NA		07/28/2003
(3369)	0.11	180	R			From: 29-3369 Crown Court Rd					NA			NA		07/28/2003
(3369)	0.11	360	R			From: 29-6007 Hensley Ct					NA			NA		07/28/2003
(3369)	0.14	570	R			From: 29-628 Collingwood Rd					NA			NA		07/28/2003
(3370)	0.16	160	R			From: Cul-de-Sac					NA			NA		07/28/2003
(3371)	0.09	170	R			From: 29-3700 Lakeshire Dr					NA			NA		07/28/2003
(3372)	0.07	530	R			From: 29-3370 Kings Arm Dr					NA			NA		12/09/2002
(3372)	0.12	290	R			From: 29-3368 William And Mary Dr					NA			NA		12/09/2002
(3373)						To: 29-3368 William And Mary Dr					NA			NA		12/09/2002
(3372)						To: 29-3369 Crown Court Rd					NA			NA		12/09/2002
(3371)						From: Dead End					NA			NA		07/28/2003
(3372)						To: 29-3368 William And Mary Dr					NA			NA		07/28/2003
(3372)						From: 29-3239 Kellogg Dr					NA			NA		12/09/2002
(3372)						To: 29-3604 W, Mori St					NA			NA		12/09/2002
(3372)						To: 29-3373 Nelway Ct					NA			NA		12/09/2002



Virginia Department of Transportation  
Traffic Engineering Division  
2007  
Annual Average Daily Traffic Volume Estimates By Section of Route  
Fairfax Maintenance Area

Route	Length	AADT	QA	4Tire	Bus	-----Truck-----				QC	K Factor	QK	Dir Factor	AAWDT	QW	Year
						2Axle	3+Axle	1Trail	2Trail							
<b>Fairfax County</b>																
(3372) Nelway Dr	0.07	270	R								NA			NA		12/09/2002
			From: 29-3373 Nelway Ct													
(3372) Nelway Dr	0.09	180	R								NA			NA		12/09/2002
			From: 29-3240 Smith St													
(3372) Nelway Dr	0.07	160	R								NA			NA		12/09/2002
			From: 29-3606 Beall Dr													
			To: 29-3604 E. Mori St													
(3373) Nelway Ct	0.07	60	R								NA			NA		10/31/2002
			From: Dead End													
			To: 29-3372 Nelway Dr													
(3374)	0.04	50	R								NA			NA		08/20/2003
			From: Dead End													
			To: 29-3196 Keeler Ct													
(3375) Millbrook Pl	0.12	120	R								NA			NA		08/20/2003
			From: 29-1027 Colonial Ave													
			To: Dead End													
(3376) Lawrence St	0.41	2900	R								NA			NA		1991
			From: Dead End													
(3376) Lawrence St	0.59	5100	G	97%	2%	1%	0%	0%	0%	C	0.102	F	0.564	5500	G	2007
			From: 29-3191 Frye Rd													
(3376) Lawrence St	0.26	700	R								NA			NA		1991
			From: 29-3111 Russell Rd													
			To: Dead End													
(3377) Belle Vista Dr	0.19	300	R								NA			NA		07/29/2003
			From: 29-1524 Burtonwood Dr													
(3377) Belle Vista Dr	0.08	170	R								NA			NA		07/29/2003
			From: 29-3318													
			To: 29-1517 Ridgecrest Dr													
(3378) Nemeth Ct	0.05	50	R								NA			NA		07/29/2003
			From: 29-2069 Elba Rd													
			To: Dead End													
(3379) Woodlawn Ct	0.04	300	R								NA			NA		07/29/2003
			From: Dead End													
			To: 29-2069 Elba Rd													
(3380) Fern Oak Ct	0.01	9	R								NA			NA		1997
			From: Dead End													
(3380) Fern Oak Ct	0.09	90	R								NA			NA		1997
			From: 29-3262 Hornet Lane													
			To: Dead End													
(3381) Poyntz Pl	0.04	46	R								NA			NA		07/31/2003
			From: Dead End													
			To: 29-1540 Brookland Rd													
(3382) Westridge Ct	0.17	190	R								NA			NA		07/31/2003
			From: Cul-de-Sac													
			To: 29-1540 Brookland Rd													
(3383)	0.53	1600	R								NA			NA		01/24/2002
			From: 29-3647 W, Lake Braddock Dr													
(3383)	0.84	1600	N								NA			NA		01/24/2002
			From: 29-638 Rolling Lane													
			To: Dead End													
(3384) Trafalgar Ct	0.15	180	R								NA			NA		08/14/2003
			From: Dead End													
(3384) Trafalgar Ct	0.02	160	R								NA			NA		08/14/2003
			From: 29-3294													
			To: 0.02 ME 29-3294													

Virginia Department of Transportation  
Traffic Engineering Division  
2007  
Annual Average Daily Traffic Volume Estimates By Section of Route  
Fairfax Maintenance Area

Route	Length	AADT	QA	4Tire	Bus	Truck				QC	K Factor	QK	Dir Factor	AAWDT	QW	Year
						2Axle	3+Axle	1Trail	2Trail							
<b>Fairfax County</b>																
(3385) Parkway Pl	0.03	150	R			From: 29-3383					NA			NA		08/14/2003
						To: Dead End										
(3386) Upton St	0.06	50	R			From: Dead End					NA			NA		12/09/2002
						To: 29-2841 Brookside Rd										
(3387) Maryalice Pl	0.07	40	R			From: Cul-de-Sac					NA			NA		1997
						To: 29-1869 Magnolia Lane										
(3388) Blairton Rd	0.15	200	R			From: Cul-de-Sac					NA			NA		12/20/2001
						To: 29-3358 Fernleigh Blvd										
(3388) Blairton Rd	0.17	120	R			From: 29-3323 Dabney Ave					NA			NA		01/07/2004
						To: 29-3323 Dabney Ave										
(3389) Talbois Pl	0.04	60	R			From: 29-1680					NA			NA		07/31/2003
						To: Dead End										
(3390) La Ronde Ct	0.07	70	R			From: Cul-de-Sac					NA			NA		07/29/2003
						To: 29-1524 Burtonwood Dr										
(3391) Hulvey Ter	0.07	210	R			From: 29-1472 Beddoe St					NA			NA		07/29/2003
						To: Dead End										
(3392) Copperfield Ct	0.02	49	R			From: Dead End					NA			NA		08/14/2003
						To: 29-3295										
(3393) Gerken Ave	0.05	50	R			From: Dead End					NA			NA		12/10/2002
						To: 29-3284 SOUTH										
(3393) Gerken Ave	0.10	200	R			From: 29-3284 NORTH					NA			NA		12/10/2002
						To: 29-3284 NORTH										
(3393) Gerken Ave	0.11	280	R			From: 29-3217 Garrett St					NA			NA		12/10/2002
						To: 29-3217 Garrett St										
(3394) Doane Ct	0.04	60	R			From: 29-3352					NA			NA		12/20/2001
						To: Dead End										
(3395) Portland Pl	0.07	50	R			From: Dead End					NA			NA		1996
						To: 29-3634 Orlo Dr										
(3395) Portland Pl	0.11	520	R			From: 29-3635 Weller Ave					NA			NA		10/17/2005
						To: 29-3635 Weller Ave										
(3395) Portland Pl	0.08	720	R			From: 29-760 Brook Rd					NA			NA		10/17/2005
						To: 29-760 Brook Rd										
(3396) Hilldale Dr	0.14	150	R			From: 29-1698 Poplar Dr					NA			NA		07/31/2003
						To: Dead End										
(3397) Leric Lane	0.05	110	R			From: 29-923 White Oaks Dr					NA			NA		01/07/2004
						To: Cul-de-Sac										
(3398) Douglas St	0.10	110	R			From: 0.10 MW 29-779					NA			NA		07/28/2003
						To: 29-779 Fordson Rd										
(3398) Douglas St	0.10	190	R			From: 29-779 Fordson Rd					NA			NA		07/28/2003
						To: Dead End										

Virginia Department of Transportation  
Traffic Engineering Division  
2007  
Annual Average Daily Traffic Volume Estimates By Section of Route  
Fairfax Maintenance Area

Route	Length	AADT	QA	4Tire	Bus	Truck				QC	K Factor	QK	Dir Factor	AAWDT	QW	Year
						2Axle	3+Axle	1Trail	2Trail							
<b>Fairfax County</b>																
(3399) Summers Lane	0.13	600	R											NA		1997
(3400) Reedy Dr	0.07	140	R											NA		1997
(3400) Reedy Dr	0.19	120	R											NA		1997
(3401)	0.12	190	R											NA		1997
(3402) Aline Ave	0.02	840	R											NA		06/22/2005
(3402) Aline Ave	0.08	3100	R											NA		1986
(3402) Aline Ave	0.10	3100	R											NA		1986
(3403) Clinton Rd	0.20	400	R											NA		1986
(3404)	0.08	170	R											NA		11/18/2002
(3404)	0.05	270	R											NA		11/18/2002
(3404)	0.05	310	R											NA		11/18/2002
(3404)	0.06	300	R											NA		11/18/2002
(3404)	0.07	290	R											NA		11/18/2002
(3405) College Lane	0.05	70	R											NA		08/07/2003
(3405) College Lane	0.05	110	R											NA		08/07/2003
(3405) College Lane	0.06	80	R											NA		08/07/2003
(3406) Banner Ct	0.04	50	R											NA		08/07/2003
(3407) Baxter Ct	0.08	90	R											NA		08/07/2003
(3408) Santayana Dr	0.09	110	R											NA		1997
(3408) Santayana Dr	0.15	460	R											NA		1997
(3408) Santayana Dr	0.14	630	R											NA		1997
(3408) Santayana Dr	0.14	450	R											NA		11/04/2002

Virginia Department of Transportation  
Traffic Engineering Division  
2007  
Annual Average Daily Traffic Volume Estimates By Section of Route  
Fairfax Maintenance Area

Route	Length	AADT	QA	4Tire	Bus	Truck				QC	K Factor	QK	Dir Factor	AAWDT	QW	Year
						2Axle	3+Axle	1Trail	2Trail							
<b>Fairfax County</b>																
(3408) Santayana Dr	0.04	410	R									NA		NA		11/04/2002
(3408) Santayana Dr	0.13	480	R									NA		NA		1997
(3408) Santayana Dr	0.13	150	R									NA		NA		1997
(3409) Christopher St	0.09	80	R									NA		NA		1997
(3409) Christopher St	0.07	200	R									NA		NA		1997
(3409) Christopher St	0.21	310	R									NA		NA		1997
(3409) Christopher St	0.09	470	R									NA		NA		1997
(3410) Alba Pl	0.10	390	R									NA		NA		1997
(3410) Alba Pl	0.08	460	R									NA		NA		1997
(3411) Saint Marks Pl	0.11	110	R									NA		NA		1997
(3411) Saint Marks Pl	0.25	190	R									NA		NA		1997
(3412) Pr William Dr	1.05	2100	G	97%	1%	2%	0%	0%	0%	C	0.096	F	0.537	2300	G	2007
(3412) Pr William Dr	0.65	1400	R									NA		NA		12/07/2005
(3413) Parkside Ter	0.22	200	R									NA		NA		1997
(3414) Saint Pauls Pl	0.07	70	R									NA		NA		1997
(3415) Edenvale Rd	0.09	80	R									NA		NA		1997
(3416) Midland Rd	0.10	120	R									NA		NA		11/04/2002
(3416) Midland Rd	0.07	160	R									NA		NA		11/04/2002
(3417) Gosport Lane	0.06	200	R									NA		NA		08/05/2003
(3417) Gosport Lane	0.23	250	R									NA		NA		08/05/2003
(3417) Gosport Lane	0.21	170	R									NA		NA		08/05/2003

Virginia Department of Transportation  
Traffic Engineering Division  
2007  
Annual Average Daily Traffic Volume Estimates By Section of Route  
Fairfax Maintenance Area

Route	Length	AADT	QA	4Tire	Bus	Truck				QC	K Factor	QK	Dir Factor	AAWDT	QW	Year
						2Axle	3+Axle	1Trail	2Trail							
<b>Fairfax County</b>																
(3418) Webbwood Ct	0.08	140	R				From: Dead End				NA			NA		08/04/2003
(3418) Webbwood Ct	0.06	80	R				From: 29-3047 Long Pine Dr				NA			NA		08/04/2003
							To: Dead End									
(3419) Anola Ct	0.05	80	R				From: 29-3047 Long Pine Dr				NA			NA		08/05/2003
							To: Dead End									
(3420)	1.32	2800	R				From: 29-3551 E, Hatteras Lane				NA			NA		1991
							To: 29-620 Braddock Rd									
(3421) Carrick Lane	0.13	210	R				From: 29-3420				NA			NA		08/05/2003
(3421) Carrick Lane	0.18	310	R				From: 29-3423 Landgrave Lane				NA			NA		08/05/2003
							To: 29-3247 Queensberry Ave									
(3422) Drayton Lane	0.14	310	R				From: 29-3420				NA			NA		08/05/2003
(3422) Drayton Lane	0.05	380	R				From: 29-3424 Kepler Lane				NA			NA		08/05/2003
(3422) Drayton Lane	0.06	490	R				From: 29-3423 Landgrave Lane				NA			NA		08/05/2003
(3422) Drayton Lane	0.06	650	R				From: 29-3426				NA			NA		08/05/2003
(3422) Drayton Lane	0.05	770	R				From: 29-3427				NA			NA		08/05/2003
(3422) Drayton Lane	0.04	860	R				From: 29-3428 Oldcastle Lane				NA			NA		08/05/2003
							To: 29-3247 Queensberry Ave									
(3423) Landgrave Lane	0.25	80	R				From: 29-3420				NA			NA		08/05/2003
(3423) Landgrave Lane	0.06	170	R				From: 29-3422 Drayton Lane				NA			NA		08/05/2003
							To: 29-3421 Carrick Lane									
(3424) Kepler Lane	0.19	140	R				From: 29-3420				NA			NA		08/05/2003
							To: 29-3422 Drayton Lane									
(3425) Juxon Pl	0.11	190	R				From: 29-3420				NA			NA		08/05/2003
							To: Cul-de-Sac									
(3426)	0.19	100	R				From: 29-3420				NA			NA		08/05/2003
(3426)	0.03	140	R				From: 29-3417 S, Gosport Lane				NA			NA		08/05/2003
(3426)	0.18	190	R				From: 29-3417 N, Gosport Lane				NA			NA		08/05/2003
(3426)	0.23	280	R				From: 29-3429				NA			NA		08/05/2003
							To: 29-3422 Drayton Lane									
(3427)	0.19	110	R				From: 29-3417 Gosport Lane				NA			NA		08/05/2003
(3427)	0.21	140	R				From: 29-3429				NA			NA		08/06/2003
							To: 29-3422 Drayton Lane									

Virginia Department of Transportation  
Traffic Engineering Division  
2007  
Annual Average Daily Traffic Volume Estimates By Section of Route  
Fairfax Maintenance Area

Route	Length	AADT	QA	4Tire	Bus	-----Truck-----				QC	K Factor	QK	Dir Factor	AAWDT	QW	Year
						2Axle	3+Axle	1Trail	2Trail							
<b>Fairfax County</b>																
(3428) Oldcastle Lane	0.24	80	R				From: 29-3429							NA		08/05/2003
							To: 29-3422 Drayton Lane									
(3429)	0.12	330	R				From: 29-3420							NA		08/05/2003
							To: 29-3426									
(3429)	0.06	360	R				From: 29-3427							NA		08/05/2003
							To: 29-3428 Oldcastle Lane									
(3429)	0.06	480	R				From: 29-3539 Pillow Lane							NA		08/05/2003
							To: 29-3247 N. Queensberry Ave									
(3429)	0.06	240	R				From: 29-3540 Ringold Pl							NA		08/05/2003
							To: 29-3696 Sedgewick Lane									
(3429)	0.22	140	R				From: 29-3247 S. Queensberry Ave							NA		08/05/2003
							To: 29-3247 Queensberry Ave									
(3429)	0.21	200	R				From: 29-3247 Queensberry Ave							NA		08/05/2003
							To: Dead End									
(3429)	0.03	190	R				From: Dead End							NA		05/12/2003
							To: Dead End									
(3430) Halleck Pl	0.04	50	R				From: 29-3420							NA		08/06/2003
							To: 29-2807 Birch Rd									
(3431) Noble Dr	0.06	600	R				From: 29-3468 Lansing Ct							NA		12/09/2002
							To: 29-3508 Sheridan Ct									
(3431) Noble Dr	0.04	530	R				From: 29-3901 Alhambra Ct							NA		12/09/2002
							To: 29-2814 Tucker Ave									
(3431) Noble Dr	0.10	420	R				From: 29-695 Kirby Rd							NA		12/09/2002
							To: 29-2749 Sportsman Dr									
(3431) Noble Dr	0.05	510	R				From: 29-650 Magarity Rd							NA		12/09/2002
							To: 0.05 MS 29-1543									
(3432) Tillman Dr	0.21	220	R				From: 29-1543 Glenmere Rd							NA		09/22/2001
							To: Dead End									
(3433) Gilbertson Rd	0.05	20	R				From: 29-1809							NA		1997
							To: Dead End									
(3433) Gilbertson Rd	0.04	20	R				From: 29-3039 Moss Dr							NA		12/10/2002
							To: 29-2293 Murray Lane									
(3434)	0.14	160	R				From: Dead End							NA		1997
							To: 29-2781 North Rosser St									
(3435) Maplecrest Dr	0.11	80	R				From: 29-2781 North Rosser St							NA		1997
							To: 29-2781 North Rosser St									
(3436) Bouffant Blvd	0.05	150	R				From: 29-2781 North Rosser St							NA		1997
							To: 29-2781 North Rosser St									

Virginia Department of Transportation  
Traffic Engineering Division  
2007  
Annual Average Daily Traffic Volume Estimates By Section of Route  
Fairfax Maintenance Area

Route	Length	AADT	QA	4Tire	Bus	Truck				QC	K Factor	QK	Dir Factor	AAWDT	QW	Year
						2Axle	3+Axle	1Trail	2Trail							
<b>Fairfax County</b>																
(3436) Bouffant Blvd	0.16	290	R			From: 29-2781 North Rosser St					NA			NA		1997
(3436) Bouffant Blvd	0.02	30	R			To: 29-1844 Paul St					NA			NA		1997
						To: Dead End										
(3437)	0.10	80	R			From: Arlington County Line					NA			NA		12/01/2002
						To: 29-689 Chesterbrook Rd										
(3438) Butternut Ct	0.05	80	R			From: Dead End					NA			NA		1997
						To: 29-1923 Lawton St										
(3439) Tyndale St	0.13	320	R			From: 29-2768 Baldwin Dr					NA			NA		11/19/2002
(3439) Tyndale St	0.06	340	R			To: 29-2759 Susquehannock Dr					NA			NA		11/19/2002
(3439) Tyndale St	0.04	540	R			To: 29-694 Great Falls Street					NA			NA		11/19/2002
(3439) Tyndale St	0.22	290	R			To: 29-3272 Margie Dr					NA			NA		11/19/2002
						To: 29-2043 Rupert St										
(3440) Melissa Ct	0.06	100	R			From: 29-1244 Andes Dr					NA			NA		08/08/2001
						To: Cul-de-Sac										
(3441) Regina Dr	0.16	200	R			From: 29-2686 Kalorama Rd					NA			NA		08/07/2003
(3441) Regina Dr	0.10	130	R			To: 29-3405 College Lane					NA			NA		08/07/2003
(3441) Regina Dr	0.04	60	R			To: 29-2627 Royston St					NA			NA		08/07/2003
						To: Dead End										
(3442) Dempsey St	0.11	400	R			From: 29-2824 Divine St					NA			NA		12/09/2002
(3442) Dempsey St	0.09	520	R			To: 29-3257 Engel Dr					NA			NA		12/09/2002
						To: 29-690 Old Chesterbrook Rd										
(3443) Luckey Ct	0.06	50	R			From: 29-1889 Mansfield Rd					NA			NA		1997
						To: Dead End										
(3444) San Juan Dr	0.05	180	R			From: Dead End					NA			NA		01/08/2004
(3444) San Juan Dr	0.06	1100	R			To: 29-1463 NORTH					NA			NA		01/08/2004
(3444) San Juan Dr	0.16	280	R			To: 29-1463 SOUTH					NA			NA		01/08/2004
(3444) San Juan Dr	0.16	40	R			To: 29-1239 Decatur Dr					NA			NA		01/08/2004
						To: Cul-de-Sac										
(3445) Alta Vista Ct	0.06	100	R			From: Dead End					NA			NA		08/08/2001
						To: 29-1269 Alta Vista Dr										
(3446) Cherrywood Lane	0.03	70	R			From: Dead End					NA			NA		11/06/2002
						To: 29-2293 Murray Lane										

Virginia Department of Transportation  
Traffic Engineering Division  
2007  
Annual Average Daily Traffic Volume Estimates By Section of Route  
Fairfax Maintenance Area

Route	Length	AADT	QA	4Tire	Bus	Truck				QC	K Factor	QK	Dir Factor	AAWDT	QW	Year	
						2Axle	3+Axle	1Trail	2Trail								
<b>Fairfax County</b>																	
(3447)	0.06	390	R									NA		NA		11/04/2002	
(3447)	0.05	280	R									NA		NA		12/10/2002	
(3448)	Hayden Lane	0.09	370	R								NA		NA		11/04/2002	
(3448)	Hayden Lane	0.11	360	R								NA		NA		11/04/2002	
(3448)	Hayden Lane	0.09	470	R								NA		NA		11/19/2002	
(3449)	George Mason Dr S	0.65	20000	G	98%	1%	1%	0%	0%	0%	C	0.085	F	0.521	22000	G	2007
(3450)	Arden St	0.12	100	R								NA		NA		1997	
(3450)	Arden St	0.37	240	R								NA		NA		05/13/2002	
(3451)	Avon Lane	0.12	10	R								NA		NA		1997	
(3452)	Belvedere Dr	0.16	250	R								NA		NA		07/25/2003	
(3453)	Mullen Lane	0.12	140	R								NA		NA		08/20/2003	
(3454)		1.30	20000	R								NA		NA		01/30/2006	
(3455)	Rosemoor Lane	0.14	90	R								NA		NA		1997	
(3455)	Rosemoor Lane	0.09	250	R								NA		NA		1997	
(3455)	Rosemoor Lane	0.07	190	R								NA		NA		1997	
(3456)	Lookout Ct	0.15	190	R								NA		NA		08/20/2003	
(3457)	Kenbar Ct	0.14	130	R								NA		NA		1997	
(3458)	Bargo Ct	0.05	60	R								NA		NA		1997	
(3459)		0.06	250	R								NA		NA		1997	
(3460)	Andes Ct	0.07	120	R								NA		NA		08/08/2001	



Virginia Department of Transportation  
Traffic Engineering Division  
2007  
Annual Average Daily Traffic Volume Estimates By Section of Route  
Fairfax Maintenance Area

Route	Length	AADT	QA	4Tire	Bus	Truck				QC	K Factor	QK	Dir Factor	AAWDT	QW	Year
						2Axle	3+Axle	1Trail	2Trail							
<b>Fairfax County</b>																
(3461) Silas Burke St	0.09	3700	R				From: 29-644 Old Keene Mill Rd					NA		NA		11/05/2001
(3461) Silas Burke St	0.09	3700	R				To: 29-3462 Hannah St					NA		NA		11/05/2001
(3461) Silas Burke St	0.10	3700	R				From: 29-3463 Eula St					NA		NA		11/05/2001
							To: 29-5237 Torrence St									
(3462) Hannah St	0.04	9	R				From: Dead End					NA		NA		11/01/2001
							To: 29-3461 Silas Burke St									
(3463) Eula St	0.04	8	R				From: 29-3461 Silas Burke St					NA		NA		11/01/2001
							To: Dead End									
(3464) Court Petit	0.05	50	R				From: Cul-de-Sac					NA		NA		1997
							To: 29-3285 Southridge Dr									
(3465) Espey Lane	0.07	100	R				From: Dead End					NA		NA		1997
							To: 29-2665 Panda Lane					NA		NA		1997
(3465) Espey Lane	0.09	290	R				From: 29-3285 Southridge Dr					NA		NA		1997
							To: 29-3285 Southridge Dr									
(3466) Mann Ct	0.08	40	R				From: 29-3260 Fairwood Lane					NA		NA		1997
							To: Cul-de-Sac									
(3467) Westwood Park Lane	0.19	190	R				From: 29-3260 Fairwood Lane					NA		NA		1997
							To: 29-3260 Fairwood Lane									
(3468) Lansing Ct	0.09	130	R				From: Dead End					NA		NA		1997
							To: 29-3431 Noble Dr					NA		NA		1997
(3468) Lansing Ct	0.05	70	R				From: Dead End					NA		NA		1997
							To: Dead End									
(3469)	0.18	5300	R				From: US 29; FR-891					NA		NA		11/19/2002
							To: 29-5040 Snead Lane					NA		NA		11/19/2002
(3469)	0.03	600	R				From: 29-3470					NA		NA		11/19/2002
							To: 29-3469					NA		NA		11/19/2002
(3470)	0.13	690	R				From: 29-3469					NA		NA		11/19/2002
							To: Cul-de-Sac									
(3471) Boss St	0.10	710	R				From: 29-839 Madrillon Rd					NA		NA		12/10/2002
							To: Dead End									
(3472) Tunlaw St	0.10	140	R				From: 29-2462					NA		NA		08/20/2003
							To: 29-3618 Tunlaw Ct					NA		NA		08/20/2003
(3472) Tunlaw St	0.14	100	R				From: 29-1142					NA		NA		08/20/2003
							To: 29-1910 Basil Rd					NA		NA		1997
(3473) Litton Lane	0.19	60	R				From: Dead End					NA		NA		1997
							To: 29-2811 Oakview Dr					NA		NA		12/09/2002
(3474)	0.09	500	R				From: 29-3475 Furlong Rd					NA		NA		12/09/2002
							To: 29-3475 Furlong Rd									

Virginia Department of Transportation  
Traffic Engineering Division  
2007  
Annual Average Daily Traffic Volume Estimates By Section of Route  
Fairfax Maintenance Area

Route	Length	AADT	QA	4Tire	Bus	-----Truck-----				QC	K Factor	QK	Dir Factor	AAWDT	QW	Year
						2Axle	3+Axle	1Trail	2Trail							
<b>Fairfax County</b>																
(3474)	0.66	560	R			From: 29-3475 Furlong Rd					NA		NA			12/09/2002
						To: 29-6469										
(3475) Furlong Rd	0.08	90	R			From: Dead End					NA		NA			1997
						To: 29-3474										
(3476)	0.16	470	R			From: Dead End					NA		NA			08/11/2003
						To: 29-3477										
(3476)	0.08	3200	R			From: Dead End					NA		NA			08/11/2003
						To: 29-2448 Pacific Lane										
(3477)	0.05	130	R			From: Dead End					NA		NA			08/11/2003
						To: 29-3476										
(3477)	0.12	100	R			From: Dead End					NA		NA			08/11/2003
						To: 29-3512 Dodson Dr										
(3477)	0.06	20	R			From: Dead End					NA		NA			1986
						To: Dead End										
(3478) Hessney Dr	0.07	90	R			From: 29-708 Kerns Rd					NA		NA			1997
						To: Cul-de-Sac										
(3479) Amphill Dr	0.17	290	R			From: Cul-de-Sac					NA		NA			08/20/2003
						To: 29-2965 Pima St										
(3479) Amphill Dr	0.16	480	R			From: Dead End					NA		NA			08/20/2003
						To: 29-2244										
(3480) Olds Dr	0.06	220	R			From: 29-3481 Kimble Ct					NA		NA			1997
						To: 29-714 Glen Carlyn Rd										
(3481) Kimble Ct	0.07	190	R			From: Dead End					NA		NA			1997
						To: 29-3480 Olds Dr										
(3481) Kimble Ct	0.06	200	R			From: Dead End					NA		NA			1997
						To: 0.06 ME 29-3480										
(3482) North Upland St	0.07	430	R			From: Dead End					NA		NA			1986
						To: Arlington County Line										
(3483) Xavier Ct	0.07	60	R			From: 29-2768 Baldwin Dr					NA		NA			1997
						To: Cul-de-Sac										
(3484) Purdue Pl	0.07	70	R			From: 29-2768 Baldwin Dr					NA		NA			1997
						To: Cul-de-Sac										
(3485) Arnheim St	0.06	520	R			From: 29-3292 Lincolnshire St					NA		NA			01/03/2006
						To: 29-711 Gallows Rd										
(3486) Girard St	0.20	290	R			From: 29-3272 Margie Dr					NA		NA			11/19/2002
						To: 29-2043 Rupert St										
(3487) Hillsman St	0.34	10	R			From: Cul-de-Sac					NA		NA			1986
						To: 29-703 Shreve Rd										
(3487) Hillsman St	0.10	310	R			From: 29-703 N, Shreve Rd					NA		NA			11/02/2005
						To: 29-2670 Roswell Dr										

Virginia Department of Transportation  
Traffic Engineering Division  
2007  
Annual Average Daily Traffic Volume Estimates By Section of Route  
Fairfax Maintenance Area

Route	Length	AADT	QA	4Tire	Bus	Truck				QC	K Factor	QK	Dir Factor	AAWDT	QW	Year
						2Axle	3+Axle	1Trail	2Trail							
<b>Fairfax County</b>																
(3487) Hillsman St	0.08	70	R				From: 29-2670 Roswell Dr				NA			NA		1986
							To: Dead End									
(3488) Stanrich Ct	0.06	110	R				From: 29-1244 Andes Dr				NA			NA		08/08/2001
							To: Cul-de-Sac									
(3489) Guy Pl	0.06	50	R				From: 29-3047 Long Pine Dr				NA			NA		1986
							To: Dead End									
(3490) Sheffield Ct	0.08	90	R				From: 29-649 Annandale Rd				NA			NA		1997
							To: Dead End									
(3491) Viceroy St	0.09	160	R				From: 29-3595 Flag Run Dr				NA			NA		1986
							To: 29-3657 Kevin Ct									
(3491) Viceroy St	0.16	120	R				From: 29-3492 Viceroy Ct				NA			NA		1986
							To: 29-3247 Queensberry Ave									
(3492) Viceroy Ct	0.05	280	R				From: 29-3491 Viceroy St				NA			NA		1986
							To: Dead End									
(3492) Viceroy Ct	0.04	30	R				From: Dead End				NA			NA		1986
							To: Dead End									
(3493)	0.08	30	R				From: Dead End				NA			NA		1996
							To: 29-3494									
(3493)	0.12	230	R				From: 29-694 Lewinsville Rd				NA			NA		09/22/2005
							To: 29-3493									
(3494)	0.03	40	R				From: Dead End				NA			NA		1996
							To: Dead End									
(3495) Corliss Ct	0.08	80	R				From: 29-695 Kirby Rd				NA			NA		11/07/2002
							To: Dead End									
(3496)	0.21	210	R				From: 29-2894 Wendy Way				NA			NA		08/11/2003
							To: 29-617 Backlick Rd									
(3497) Annandale St	0.05	130	R				From: Dead End				NA			NA		01/07/2004
							To: 29-2246 Cherokee Ave									
(3498)	0.09	130	R				From: 29-729 Roberts Ave				NA			NA		1986
							To: Dead End									
(3499)	0.05	480	R				From: Cul-de-Sac				NA			NA		01/07/2004
							To: 29-620 Braddock Rd									
(3500)	0.56	6000	R				From: 29-6008 Tis Well Dr				NA			NA		1991
							To: 29-626 Sherwood Hall Lane									
(3501) Loran Rd	0.07	110	R				From: Cul-de-Sac				NA			NA		1996
							To: 29-6752 Loran Ct									
(3501) Loran Rd	0.07	440	R				From: 29-717 Utterback Store Rd				NA			NA		09/12/2005
							To: Dead End									
(3502) Bowen Ave	0.34	300	R				From: Dead End				NA			NA		1996
							To: 29-717 Utterback Store Rd									

Virginia Department of Transportation  
Traffic Engineering Division  
2007  
Annual Average Daily Traffic Volume Estimates By Section of Route  
Fairfax Maintenance Area

Route	Length	AADT	QA	4Tire	Bus	Truck				QC	K Factor	QK	Dir Factor	AAWDT	QW	Year
						2Axle	3+Axle	1Trail	2Trail							
<b>Fairfax County</b>																
(3503) Revatom Ct	0.11	110	R				From: 29-650 Gallows Rd				NA			NA		1997
							To: Dead End									
(3504) Glenview Ct	0.09	100	R				From: 29-2786 Crestwood Dr				NA			NA		1997
							To: Dead End									
(3505) Burke View Ave	0.19	140	R				From: Dead End				NA			NA		10/29/2001
							To: 29-645 Burke Lake Rd									
(3506) Honey Lane	0.08	70	R				From: 29-3066 Watkins Trail				NA			NA		1997
							To: Dead End									
(3507) Oreana Dr	0.05	3600	R				From: 29-3619				NA			NA		1987
							To: 29-2797 Killebrew Dr									
(3507) Oreana Dr	0.06	90	R				From: 29-2797 Killebrew Dr				NA			NA		01/30/2003
							To: Dead End									
(3508) Sheridan Ct	0.06	70	R				From: 29-3431 Noble Dr				NA			NA		1997
							To: Dead End									
(3509) Carlyn Hill Dr	0.10	570	R				From: SR 244 Columbia Pike				NA			NA		1986
							To: Dead End									
(3510) Bellington Ave	0.07	100	R				From: Dead End				NA			NA		02/11/2003
							To: 29-3595 Flag Run Dr									
(3510) Bellington Ave	0.07	210	R				From: 29-3595 Flag Run Dr				NA			NA		1987
							To: 29-3511 Bellington Ct									
(3510) Bellington Ave	0.08	190	R				From: 29-3511 Bellington Ct				NA			NA		02/11/2003
							To: 29-3247 Queensberry Ave									
(3511) Bellington Ct	0.07	70	R				From: Dead End				NA			NA		01/23/2003
							To: 29-3510 Bellington Ave									
(3512) Dodson Dr	0.76	2000	R				From: 29-620 Braddock Rd				NA			NA		1991
							To: 29-2448 Pacific Lane									
(3513) Colburn Dr	0.11	190	R				From: 29-3512 Dodson Dr				NA			NA		02/08/2003
							To: 29-6930; Kingston Dr									
(3513) Kingston Dr	0.29	60	R				From: 29-6930 Colburn Dr				NA			NA		02/04/2003
							To: End State Maintenance									
(3514) Shrine Ct	0.04	60	R				From: Dead End				NA			NA		02/04/2003
							To: 29-3512 Dodson Dr									
(3515) Rocky Mount Rd	0.19	160	R				From: 29-2902				NA			NA		12/18/2002
							To: 29-3777 Chapel Hill Ter									
(3515) Rocky Mount Rd	0.04	110	R				From: 29-3777 Chapel Hill Ter				NA			NA		12/18/2002
							To: 29-3408 Santayana Dr									
(3516) Patricia St	0.08	130	R				From: 29-711 Gallows Rd				NA			NA		1997
							To: Dead End									
(3517) Downing Ct	0.06	40	R				From: 29-3283				NA			NA		1997
							To: Dead End									

Virginia Department of Transportation  
Traffic Engineering Division  
2007  
Annual Average Daily Traffic Volume Estimates By Section of Route  
Fairfax Maintenance Area

Route	Length	AADT	QA	4Tire	Bus	Truck				QC	K Factor	QK	Dir Factor	AAWDT	QW	Year
						2Axle	3+Axle	1Trail	2Trail							
<b>Fairfax County</b>																
(3518) Danby Dr	0.08	50	R				From: 29-2797 Killebrew Dr					NA		NA		1986
							To: Dead End									
(3519) Redwing Dr	0.13	90	R				From: 0.13 MS 29-2965					NA		NA		1986
							To: 29-2965 Pima St									
(3519) Redwing Dr	0.08	50	R				From: 29-2965 Pima St					NA		NA		1986
							To: Dead End									
(3520) Midway St	0.08	210	R				From: 29-3260 Fairwood Lane					NA		NA		1986
							To: 29-2615									
(3520) Midway St	0.15	350	R				From: 29-2615					NA		NA		1986
							To: 29-2360 Tower St									
(3521) Westgate Dr	0.08	180	R				From: 29-3533					NA		NA		06/11/2003
							To: 29-3713 Chickawane Ct									
(3521) Westgate Dr	0.07	200	R				From: 29-3713 Chickawane Ct					NA		NA		06/11/2003
							To: 29-3522 Volunteer Dr									
(3521) Westgate Dr	0.14	240	R				From: 29-3522 Volunteer Dr					NA		NA		06/11/2003
							To: 29-623 Old Mt Vernon Rd									
(3522) Volunteer Dr	0.04	40	R				From: Dead End					NA		NA		06/11/2003
							To: 29-3538 Continental Dr									
(3522) Volunteer Dr	0.16	120	R				From: 29-3538 Continental Dr					NA		NA		06/11/2003
							To: 29-3712 Tidewater Ct									
(3522) Volunteer Dr	0.06	180	R				From: 29-3712 Tidewater Ct					NA		NA		06/11/2003
							To: 29-3533									
(3522) Volunteer Dr	0.27	150	R				From: 29-3533					NA		NA		06/11/2003
							To: 29-3521 Westgate Dr									
(3522) Volunteer Dr	0.07	190	R				From: 29-3521 Westgate Dr					NA		NA		06/11/2003
							To: 29-3523 Densmore Ct									
(3522) Volunteer Dr	0.07	260	R				From: 29-3523 Densmore Ct					NA		NA		06/11/2003
							To: 29-624 Old Mill Rd									
(3523) Densmore Ct	0.06	70	R				From: 29-3522 Volunteer Dr					NA		NA		06/11/2003
							To: Dead End									
(3524) Antiopi St	0.20	190	R				From: Cul-de-Sac					NA		NA		1997
							To: 29-1177 Aston St									
(3525)	0.10	760	R				From: Cul-de-Sac					NA		NA		1986
							To: 29-695 Idylwood Rd									
(3526) Applegarth Ct	0.10	90	R				From: 29-2903					NA		NA		1997
							To: Cul-de-Sac									
(3527) Deming Ave	0.22	130	R				From: 29-613 Lincolnia Rd					NA		NA		1986
							To: Cul-de-Sac									
(3528) McNair Ct	0.03	70	R				From: 29-3151 McNair Dr					NA		NA		08/21/2003
							To: Cul-de-Sac									
(3529) General Green Way	0.23	7100	R				From: 29-3530 General Washington Dr					NA		NA		03/06/2003
							To: Cul-de-Sac									

Virginia Department of Transportation  
Traffic Engineering Division  
2007  
Annual Average Daily Traffic Volume Estimates By Section of Route  
Fairfax Maintenance Area

Route	Length	AADT	QA	4Tire	Bus	Truck				QC	K Factor	QK	Dir Factor	AAWDT	QW	Year
						2Axle	3+Axle	1Trail	2Trail							
<b>Fairfax County</b>																
(3530) General Washington Dr	0.27	3100	R											NA	NA	1986
(3530) General Washington Dr	0.22	7800	R											NA	NA	1986
(3531) Belden St	0.03	1	R											NA	NA	08/08/2001
(3532) David Lane	0.22	270	R											NA	NA	1997
(3533)	0.09	1200	R											NA	NA	06/09/2003
(3533)	0.06	1100	R											NA	NA	06/09/2003
(3533)	0.13	1100	R											NA	NA	06/09/2003
(3533)	0.08	400	R											NA	NA	06/09/2003
(3533)	0.07	380	R											NA	NA	06/09/2003
(3533)	0.08	480	R											NA	NA	06/09/2003
(3533)	0.04	500	R											NA	NA	06/09/2003
(3533)	0.06	530	R											NA	NA	06/09/2003
(3533)	0.05	600	R											NA	NA	1986
(3533)	0.05	650	R											NA	NA	06/09/2003
(3533)	0.18	470	R											NA	NA	06/09/2003
(3533)	0.07	310	R											NA	NA	06/09/2003
(3533)	0.08	90	R											NA	NA	06/09/2003
(3534) Red Fox Dr	0.84	560	R											NA	NA	01/30/2002
(3535) Orange Hunt Lane	0.12	310	R											NA	NA	01/30/2002
(3535) Orange Hunt Lane	0.11	300	R											NA	NA	01/30/2002
(3536) Colt Lane	0.10	590	R											NA	NA	01/23/2003
(3537)	0.05	80	R											NA	NA	1997
(3537)	0.09	80	R											NA	NA	1997

Virginia Department of Transportation  
Traffic Engineering Division  
2007  
Annual Average Daily Traffic Volume Estimates By Section of Route  
Fairfax Maintenance Area

Route	Length	AADT	QA	4Tire	Bus	Truck				QC	K Factor	QK	Dir Factor	AAWDT	QW	Year
						2Axle	3+Axle	1Trail	2Trail							
<b>Fairfax County</b>																
(3538) Continental Dr	0.19	100	R											NA		09/15/2003
(3539) Pillow Lane	0.21	310	R											NA		08/21/2003
(3540) Ringold Pl	0.05	60	R											NA		01/23/2003
(3541) Nellie Custis Ct	0.05	70	R											NA		06/09/2003
(3542) Congressional Ct	0.04	60	R											NA		06/09/2003
(3543)	0.65	11000	R											NA		1986
(3543)	0.02	5500	R											NA		1986
(3543)	0.73	2800	R											NA		1986
(3544) Natahoa Ct	0.09	50	R											NA		1997
(3545) Old Clifton Rd	0.38	450	R											NA		08/02/2001
(3546)	2.51	780	R											NA		06/29/2001
(3547) Chain Bridge Rd	0.08	14000	G	98%	1%	1%	0%	0%	0%	F	0.112	F	0.714	16000	G	2007
(3547) Chain Bridge Rd	0.46	6800	G	98%	1%	1%	0%	0%	0%	F	0.119	F	0.597	7400	G	2007
(3547) Chain Bridge Rd	0.71	22000	G	98%	1%	1%	0%	0%	0%	F	0.09	F	0.512	24000	G	2007
(3547) Chain Bridge Rd	0.51	26000	G	98%	1%	1%	0%	0%	0%	F	0.095	F	0.572	29000	G	2007
(3547) Chain Bridge Rd	0.24	20000	G	98%	1%	1%	0%	0%	0%	C	0.090	F	0.535	22000	G	2007
(3547) Chain Bridge Rd	0.25	10000	G	98%	1%	1%	0%	0%	0%	F	0.083	F	0.513	11000	G	2007
(3548) Briary Lane	0.02	90	R											NA		12/07/2005
(3548) Briary Lane	0.06	200	R											NA		12/07/2005
(3548) Briary Lane	0.07	210	R											NA		12/07/2005
(3548) Briary Lane	0.06	270	R											NA		12/07/2005

Virginia Department of Transportation  
Traffic Engineering Division  
2007  
Annual Average Daily Traffic Volume Estimates By Section of Route  
Fairfax Maintenance Area

Route	Length	AADT	QA	4Tire	Bus	-----Truck-----				QC	K Factor	QK	Dir Factor	AAWDT	QW	Year
						2Axle	3+Axle	1Trail	2Trail							
<b>Fairfax County</b>																
(3548) Briary Lane	0.07	360	R			From: 29-6764 Briarbush Way					NA			NA		12/07/2005
						To: 29-3412 Pr William Dr										
(3549) White Clover Ct	0.04	50	R			From: 29-3548 Briary Lane					NA			NA		1997
						To: Cul-de-Sac										
(3550) Countrywood Ct	0.09	120	R			From: Cul-de-Sac					NA			NA		02/11/2003
						To: 29-822 Woodland Dr										
(3551) Hatteras Lane	0.23	190	R			From: 29-3420 WEST					NA			NA		1986
						To: 29-3420 EAST										
(3551) Hatteras Lane	0.07	390	R			From: 29-3247 Queensberry Ave					NA			NA		1986
						To: 29-3696 Sedgewick Lane										
(3552)	0.06	890	R			From: 29-4431 Pontiac Dr					NA			NA		01/28/2003
						To: 29-3627 Springbrook Dr										
(3552)	0.15	440	R			From: 29-3686					NA			NA		01/28/2003
						To: 29-3685										
(3552)	0.06	710	R			From: 29-2430 W. Braeburn Rd					NA			NA		01/28/2003
						To: 29-3628 Rhyme Ct										
(3552)	0.21	310	R			From: 0.08 ME 29-1029 MID					NA			NA		01/28/2003
						To: 29-1029 WEST										
(3552)	0.16	470	R			From: 29-2424 Hugh Bennett Dr					NA			NA		01/28/2003
						To: 29-4449 Newdale Dr										
(3552)	0.04	200	R			From: 29-3453 Mullen Lane					NA			NA		01/28/2003
						To: 29-1029 EAST										
(3552)	0.15	270	R			From: 29-4463 Willowridge Lane					NA			NA		01/28/2003
						To: 29-2430 E. Braeburn Rd										
(3552)	0.06	510	R			From: 29-3552					NA			NA		01/28/2003
						To: Dead End										
(3553) Maurice Lane	0.08	90	R			From: 29-1619 Elmwood Dr					NA			NA		01/28/2003
						To: 29-3555										
(3554) Peaceful Ter	0.02	140	R			From: Cul-de-Sac					NA			NA		03/04/2003
						To: Cul-de-Sac										
(3554) Peaceful Ter	0.06	60	R			From: Cul-de-Sac					NA			NA		03/04/2003
						To: 29-3554 Peaceful Ter										
(3555)	0.07	90	R			From: Cul-de-Sac					NA			NA		03/04/2003
						To: 29-3554 Peaceful Ter										



Virginia Department of Transportation  
Traffic Engineering Division  
2007  
Annual Average Daily Traffic Volume Estimates By Section of Route  
Fairfax Maintenance Area

Route	Length	AADT	QA	4Tire	Bus	Truck				QC	K Factor	QK	Dir Factor	AAWDT	QW	Year
						2Axle	3+Axle	1Trail	2Trail							
<b>Fairfax County</b>																
(3556) Tranquil Ct	0.04	60	R											NA		03/04/2003
(3557) Leisure Ct	0.07	70	R											NA		03/04/2003
(3558) Altura Ct	0.09	130	R											NA		08/08/2001
(3559) Naoma Ct	0.08	120	R											NA		08/08/2001
(3560) La Messa Dr	0.07	150	R											NA		10/04/2001
(3560) La Messa Dr	0.08	140	R											NA		10/04/2001
(3561) Sabra Lane	0.12	410	R											NA		01/23/2003
(3562)	0.20	20	R											NA		1986
(3563) Chain Bridge Rd	0.48	1500	G	97%	2%	1%	0%	0%	0%	C	0.179	F	0.93	1700	G	2007
(3564) Second Rd	0.15	60	R											NA		05/11/2000
(3565)	0.93	3200	R											NA		1991
(3566) Knox Rd	0.10	80	R											NA		01/15/2003
(3566) Knox Rd	0.15	150	R											NA		01/15/2003
(3567) Gum St	0.21	200	R											NA		03/05/2003
(3568)	0.08	70	R											NA		1986
(3568)	0.08	40	R											NA		1986
(3569) Ruby Dr	0.24	200	R											NA		08/17/2001
(3569) Ruby Dr	0.03	40	R											NA		05/11/2000
(3570) Sasher Lane	0.20	80	R											NA		08/13/2001
(3571) Hilltop Ave	0.14	110	R											NA		12/18/2002

Virginia Department of Transportation  
Traffic Engineering Division  
2007  
Annual Average Daily Traffic Volume Estimates By Section of Route  
Fairfax Maintenance Area

Route	Length	AADT	QA	4Tire	Bus	-----Truck-----				QC	K Factor	QK	Dir Factor	AAWDT	QW	Year
						2Axle	3+Axle	1Trail	2Trail							
<b>Fairfax County</b>																
(3572) Overlook St	0.09	40	R													12/18/2002
(3572) Overlook St	0.07	360	R													12/18/2002
(3573)	0.05	1700	R													12/18/2002
(3573)	0.08	1400	R													12/18/2002
(3573)	0.05	990	R													12/18/2002
(3573)	0.11	770	R													12/18/2002
(3573)	0.13	500	R													12/18/2002
(3574) Weyanoke Ct	0.08	80	R													08/21/2003
(3575)	0.16	1600	R													05/13/2003
(3575)	0.10	0	R													1986
(3575)	0.22	2100	R													01/23/2003
(3576) Springman St	0.10	60	R													06/17/2003
(3577) Kittery Ct	0.07	60	R													1997
(3578) Kilmarnock Dr	0.05	50	R													1997
(3578) Kilmarnock Dr	0.07	160	R													1997
(3579) Thomas Dr	0.21	2100	G	96%	3%	1%	0%	0%	0%	C	0.097	F	0.556	2200	G	2007
(3579) Thomas Dr	0.44	690	G	96%	3%	1%	0%	0%	0%	F	0.121	F	0.594	740	G	2007
(3579) Thomas Dr	0.09	280	R													02/25/2003
(3579) Thomas Dr	0.05	180	R													03/25/2003
(3580)	0.10	1500	R													02/14/2003
(3580)	0.05	45	R													02/25/2003
(3581) Burwell St	0.07	310	R													02/25/2003

Virginia Department of Transportation  
Traffic Engineering Division  
2007  
Annual Average Daily Traffic Volume Estimates By Section of Route  
Fairfax Maintenance Area

Route	Length	AADT	QA	4Tire	Bus	Truck				QC	K Factor	QK	Dir Factor	AAWDT	QW	Year
						2Axle	3+Axle	1Trail	2Trail							
<b>Fairfax County</b>																
(3581) Burwell St	0.07	450	R								NA			NA		02/25/2003
(3582) Wayles St	0.03	20	R								NA			NA		02/25/2003
(3582) Wayles St	0.21	200	R								NA			NA		02/25/2003
(3583) Mahoney Dr	0.20	140	R								NA			NA		06/12/2003
(3584) Algonquin Ct	0.05	47	R								NA			NA		02/24/2003
(3585) Valon Ct	0.08	80	R								NA			NA		03/20/2003
(3586) Burtonwood Ct	0.07	80	R								NA			NA		03/20/2003
(3587) Gallant Green Dr	0.18	440	R								NA			NA		01/02/2003
(3587) Gallant Green Dr	0.16	320	R								NA			NA		01/02/2003
(3588) Alberta St	0.05	70	R								NA			NA		12/20/2001
(3588) Alberta St	0.08	140	R								NA			NA		01/02/2002
(3588) Alberta St	0.07	170	R								NA			NA		01/02/2002
(3588) Alberta St	0.06	390	R								NA			NA		01/02/2002
(3588) Alberta St	0.07	320	R								NA			NA		01/02/2002
(3588) Alberta St	0.07	210	R								NA			NA		01/02/2002
(3589) Gormley Pl	0.13	200	R								NA			NA		12/20/2001
(3590) Knapp Ct	0.03	48	R								NA			NA		1997
(3591) Sonnet Ct	0.04	50	R								NA			NA		12/30/2002
(3592) Hamel Hill Ct	0.09	110	R								NA			NA		12/30/2002
(3593) Floris St	0.11	100	R								NA			NA		1996
(3593) Floris St	0.22	1000	R								NA			NA		08/02/2005

Virginia Department of Transportation  
Traffic Engineering Division  
2007  
Annual Average Daily Traffic Volume Estimates By Section of Route  
Fairfax Maintenance Area

Route	Length	AADT	QA	4Tire	Bus	Truck				QC	K Factor	QK	Dir Factor	AAWDT	QW	Year
						2Axle	3+Axle	1Trail	2Trail							
<b>Fairfax County</b>																
(3594) Clinch Rd	0.26	300	R									NA		NA		1996
(3595) Flag Run Dr	0.18	180	R									NA		NA		1986
(3595) Flag Run Dr	0.07	190	R									NA		NA		1986
(3595) Flag Run Dr	0.08	70	R									NA		NA		1986
(3596) Devries Dr	0.10	160	R									NA		NA		12/20/2001
(3596) Devries Dr	0.18	320	R									NA		NA		12/20/2001
(3597) Devries Ct	0.05	80	R									NA		NA		06/12/2003
(3598) Pennsylvania Blvd	0.02	20	R									NA		NA		06/05/2003
(3598) Pennsylvania Blvd	0.10	270	R									NA		NA		06/05/2003
(3599) Monticello Ave	0.11	230	R									NA		NA		06/05/2003
(3600) Hinson Farm Rd	0.08	1500	R									NA		NA		1986
(3600) Hinson Farm Rd	0.23	2600	R									NA		NA		1986
(3601)	0.01	30	R									NA		NA		1986
(3601)	0.03	30	R									NA		NA		1986
(3602)	0.05	70	R									NA		NA		1997
(3602)	0.09	130	R									NA		NA		1997
(3603) Abbey Way	0.05	50	R									NA		NA		1997
(3604) Mori St	0.08	350	R									NA		NA		1997
(3604) Mori St	0.17	740	R									NA		NA		1997
(3604) Mori St	0.13	930	R									NA		NA		1997
(3604) Mori St	0.10	1000	R									NA		NA		1997

Virginia Department of Transportation  
Traffic Engineering Division  
2007  
Annual Average Daily Traffic Volume Estimates By Section of Route  
Fairfax Maintenance Area

Route	Length	AADT	QA	4Tire	Bus	Truck				QC	K Factor	QK	Dir Factor	AAWDT	QW	Year
						2Axle	3+Axle	1Trail	2Trail							
<b>Fairfax County</b>																
(3604) Mori St	0.11	1300	R				From: 29-3372 E, Nelway Dr				NA			NA		1997
							To: 29-695 Kirby Rd									
(3605) Hardy Ct	0.05	60	R				From: Cul-de-Sac				NA			NA		01/19/2003
							To: 29-3243 Hardy Dr									
(3606) Beall Dr	0.04	30	R				From: 29-3372 Nelway Dr				NA			NA		01/14/2003
							To: Dead End									
(3607) Arlen Ct	0.04	48	R				From: Cul-de-Sac				NA			NA		01/19/2003
							To: 29-2756 Arlen St									
(3608) Rowan Ct	0.10	100	R				From: 29-2756 Arlen St				NA			NA		01/18/2003
							To: Cul-de-Sac									
(3609) Windrock Dr	0.44	90	R				From: Dead End				NA			NA		1996
							To: 29-830 Daleview Dr									
(3610) Leghorn Pl	0.12	100	R				From: 29-3416 Midland Rd				NA			NA		1997
							To: Cul-de-Sac									
(3611) Albion Ct	0.07	190	R				From: 29-2902				NA			NA		1997
							To: 29-3612 Swinburne Ct									
(3611) Albion Ct	0.06	80	R				From: Cul-de-Sac				NA			NA		1997
							To: Cul-de-Sac									
(3612) Swinburne Ct	0.04	60	R				From: 29-3611 Albion Ct				NA			NA		12/30/2002
							To: Cul-de-Sac									
(3613) Forbes Pl	0.13	2600	R				From: Cul-de-Sac				NA			NA		02/05/2003
							To: 29-3090 Port Royal Rd									
(3614) Masonville Ct	0.04	50	R				From: 29-2976				NA			NA		1997
							To: Cul-de-Sac									
(3615)	0.12	20	R				From: Dead End				NA			NA		1986
							To: 29-3604 Mori St									
(3615) Walden Dr	0.07	60	R				From: Dead End				NA			NA		1986
							To: Dead End									
(3616) Gifford Pinchot Dr	0.12	110	R				From: 29-2423				NA			NA		08/21/2003
							To: 29-2422									
(3616) Gifford Pinchot Dr	0.05	30	R				From: Dead End				NA			NA		08/21/2003
							To: Dead End									
(3617) Wenruth Pl	0.05	40	R				From: Cul-de-Sac				NA			NA		02/04/2003
							To: 29-2912									
(3618) Tunlaw Ct	0.09	70	R				From: 29-3472 Tunlaw St				NA			NA		02/04/2003
							To: Cul-de-Sac									
(3619)	0.15	2900	R				From: Dead End				NA			NA		08/21/2003
							To: 29-3507 Oreana Dr									
(3619)	0.94	3300	R				From: 29-3766				NA			NA		1987
							To: 29-3766									

Virginia Department of Transportation  
Traffic Engineering Division  
2007  
Annual Average Daily Traffic Volume Estimates By Section of Route  
Fairfax Maintenance Area

Route	Length	AADT	QA	4Tire	Bus	Truck				QC	K Factor	QK	Dir Factor	AAWDT	QW	Year
						2Axle	3+Axle	1Trail	2Trail							
<b>Fairfax County</b>																
(3619)	0.81	5400	R				29-3766				NA		NA			1991
							29-2630 Heritage Dr									
(3620) Barr Pl	0.03	90	R				29-2630 Heritage Dr				NA		NA			01/30/2003
							29-3621 Hoy Pl									
(3620) Barr Pl	0.03	30	R				Dead End				NA		NA			01/30/2003
							29-3620 Barr Pl									
(3621) Hoy Pl	0.06	50	R				Dead End				NA		NA			01/30/2003
							Dead End									
(3622) Yeatman Dr	0.03	1000	R				29-2630 Heritage Dr				NA		NA			01/30/2003
							Cul-de-Sac									
(3623) Maris Ct	0.03	60	R				29-2630 Heritage Dr				NA		NA			01/30/2003
							29-657 Walney Rd									
(3624) Vernon St	0.24	70	R				29-1010				NA		NA			1986
							29-3294									
(3625)	0.06	990	R				29-3647 Southampton Dr				NA		NA			1987
							29-4450									
(3625)	0.28	360	R				29-3295				NA		NA			01/29/2002
							29-3296 Cromwell Dr									
(3625)	0.06	220	R				29-2902				NA		NA			01/29/2003
							Dead End									
(3625)	0.06	250	R				29-2430 Braeburn Rd				NA		NA			01/29/2003
							29-3685									
(3626)	0.13	150	R				29-3686				NA		NA			1997
							29-4455									
(3627) Springbrook Dr	0.28	670	R				29-4429 Redfern Ct				NA		NA			01/28/2003
							29-3552									
(3627) Springbrook Dr	0.13	670	R				29-3552				NA		NA			01/28/2003
							Cul-de-Sac									
(3627) Springbrook Dr	0.03	1000	R				29-3338 Brompton St				NA		NA			01/28/2003
							29-4455									
(3627) Springbrook Dr	0.04	460	R				29-3630 Duntley Ct				NA		NA			01/28/2003
							29-4429 Redfern Ct									
(3627) Springbrook Dr	0.13	650	R				29-3552				NA		NA			01/28/2003
							29-3336 Tyner St									
(3628) Rhyme Ct	0.04	60	R				29-3629 Duntley Pl				NA		NA			01/29/2003
							Cul-de-Sac									
(3629) Duntley Pl	0.05	100	R				29-3338 Brompton St				NA		NA			03/19/2003
							29-3630 Duntley Ct									
(3629) Duntley Pl	0.05	90	R				29-3336 Tyner St				NA		NA			03/13/2003
							29-3629 Duntley Pl									
(3630) Duntley Ct	0.05	70	R				Cul-de-Sac				NA		NA			12/20/2001

Virginia Department of Transportation  
Traffic Engineering Division  
2007  
Annual Average Daily Traffic Volume Estimates By Section of Route  
Fairfax Maintenance Area

Route	Length	AADT	QA	4Tire	Bus	-----Truck-----				QC	K Factor	QK	Dir Factor	AAWDT	QW	Year
						2Axle	3+Axle	1Trail	2Trail							
<b>Fairfax County</b>																
(3631) Canal Dr	0.04	20	R								NA			NA		1997
(3631) Canal Dr	0.04	50	R								NA			NA		1997
(3631) Canal Dr	0.25	160	R								NA			NA		1997
(3632) Canal St	0.07	40	R								NA			NA		1997
(3633) Loughran Rd	0.05	6	R								NA			NA		1986
(3634) Orlo Dr	0.16	380	R								NA			NA		01/02/2003
(3634) Orlo Dr	0.28	1200	R								NA			NA		01/12/2003
(3635) Weller Ave	0.10	740	R								NA			NA		10/17/2005
(3635) Weller Ave	0.05	390	R								NA			NA		10/17/2005
(3635) Weller Ave	0.11	280	R								NA			NA		10/17/2005
(3635) Weller Ave	0.21	140	R								NA			NA		1996
(3636) Stonewall Dr	0.08	2600	R								NA			NA		12/16/2002
(3636) Stonewall Dr	0.12	1900	R								NA			NA		12/16/2002
(3636) Stonewall Dr	0.08	1800	R								NA			NA		12/16/2002
(3636) Stonewall Dr	0.09	1600	R								NA			NA		12/16/2002
(3636) Stonewall Dr	0.28	440	R								NA			NA		12/16/2002
(3636) Stonewall Dr	0.08	40	R								NA			NA		12/16/2002
(3637) Shenandoah St	0.11	190	R								NA			NA		12/16/2002
(3637) Shenandoah St	0.05	170	R								NA			NA		12/16/2002
(3637) Shenandoah St	0.04	120	R								NA			NA		12/16/2002
(3638) Manassas Cir	0.07	30	R								NA			NA		12/20/2001
(3639) Rockbridge St	0.14	640	R								NA			NA		12/16/2002

Virginia Department of Transportation  
Traffic Engineering Division  
2007  
Annual Average Daily Traffic Volume Estimates By Section of Route  
Fairfax Maintenance Area

Route	Length	AADT	QA	4Tire	Bus	Truck				QC	K Factor	QK	Dir Factor	AAWDT	QW	Year
						2Axle	3+Axle	1Trail	2Trail							
<b>Fairfax County</b>																
(3639) Rockbridge St	0.09	430	R													12/16/2002
(3639) Rockbridge St	0.10	120	R													12/16/2002
(3640) Winchester Cir	0.05	70	R													12/16/2002
(3641) Academy St	0.09	150	R													12/16/2002
(3642)	0.13	160	R													1997
(3642)	0.08	420	R													1997
(3642)	0.23	130	R													12/16/2002
(3642)	0.10	220	R													1997
(3642)	0.08	230	R													1997
(3642)	0.17	170	R													1997
(3643) Swift Run St	0.17	210	R													1997
(3644) Winder St	0.21	170	R													12/16/2002
(3645) McNeil St	0.07	300	R													12/16/2002
(3645) McNeil St	0.09	270	R													12/16/2002
(3645) McNeil St	0.14	190	R													12/16/2002
(3646) Dalewood Pl	0.06	120	R													1997
(3646) Dalewood Pl	0.04	60	R													1997
(3647) Lake Braddock Dr	1.07	2300	G	97%	1%	1%	0%	0%	0%	C	0.119	F	0.509	2500	G	2007
(3647) Southampton Dr	1.19	5200	G	99%	0%	1%	0%	0%	0%	C	0.118	F	0.823	5600	G	2007
(3647)	0.41	640	R													1991
(3648) London Ct	0.10	130	R													01/29/2002



Virginia Department of Transportation  
Traffic Engineering Division  
2007  
Annual Average Daily Traffic Volume Estimates By Section of Route  
Fairfax Maintenance Area

Route	Length	AADT	QA	4Tire	Bus	Truck				QC	K Factor	QK	Dir Factor	AAWDT	QW	Year
						2Axle	3+Axle	1Trail	2Trail							
<b>Fairfax County</b>																
(3649)	0.13	110	R				29-1008				NA		NA			1997
							Cul-de-Sac									
(3650) Matt Ct	0.04	30	R				Cul-de-Sac				NA		NA			1986
							29-3450 Arden St									
(3651) Andrea Ave	0.08	720	R				29-3534 Red Fox Dr				NA		NA			01/30/2002
							29-3653 Linette Lane				NA		NA			01/30/2002
(3651) Andrea Ave	0.17	570	R				29-4692 Fleming Dr				NA		NA			01/30/2002
(3651) Andrea Ave	0.08	730	R				29-4693 Woodland Way				NA		NA			1986
							Cul-de-Sac									
(3652) Falling Creek Ct	0.13	110	R				Cul-de-Sac				NA		NA			1986
							29-3534 Red Fox Dr									
(3653) Linette Lane	0.13	170	R				Dead End				NA		NA			01/29/2003
							29-3534 Red Fox Dr				NA		NA			01/30/2002
(3653) Linette Lane	0.30	270	R				29-4472 Karver Lane				NA		NA			01/30/2002
(3653) Linette Lane	0.05	190	R				29-3651 Andrea Ave				NA		NA			01/30/2002
							29-2430 Braeburn Rd				NA		NA			1991
							29-651 Guinea Rd									
(3655)	0.07	360	R				29-687 Churchill Rd				NA		NA			10/17/2006
							29-1984 Warbler Lane				NA		NA			01/30/2006
(3655)	0.08	210	R				29-1999				NA		NA			01/30/2006
							Cul-de-Sac									
(3656) Durham Ct	0.11	170	R				Cul-de-Sac				NA		NA			01/29/2002
							29-3647 Southampton Dr									
(3657) Kevin Ct	0.04	60	R				29-3491 Viceroy St				NA		NA			02/05/2003
							Cul-de-Sac									
(3658) Derby Ct	0.07	120	R				29-3297				NA		NA			01/29/2002
							Cul-de-Sac									
(3659) Warbler Pl	0.05	48	R				29-1984 Warbler Lane				NA		NA			1997
							Cul-de-Sac									
(3660) Stoneleigh Ct	0.08	100	R				Dead End				NA		NA			1997
							29-979				NA		NA			1997
(3660) Stoneleigh Ct	0.08	210	R				29-2796				NA		NA			1997
							Dead End									
(3661) Highwood Dr	0.04	70	R				Dead End				NA		NA			01/14/2003
							29-2592 Woodacre Dr				NA		NA			01/14/2003
(3661) Highwood Dr	0.19	200	R				29-3075 Laburnum St				NA		NA			01/14/2003

Virginia Department of Transportation  
Traffic Engineering Division  
2007  
Annual Average Daily Traffic Volume Estimates By Section of Route  
Fairfax Maintenance Area

Route	Length	AADT	QA	4Tire	Bus	-----Truck-----				QC	K Factor	QK	Dir Factor	AAWDT	QW	Year
						2Axle	3+Axle	1Trail	2Trail							
<b>Fairfax County</b>																
(3661) Highwood Dr	0.04	560	R			From: 29-3075 Laburnum St					NA			NA		01/17/2003
(3661) Highwood Dr	0.07	890	R			From: 29-6083 Grady Randall Ct					NA			NA		01/14/2003
(3661) Highwood Dr	0.16	170	R			From: 29-3989					NA			NA		01/14/2003
						To: Dead End										
(3662)	0.06	20	R			From: SR 244; 29-2344					NA			NA		1997
						To: Dead End										
(3663)	0.95	3100	R			From: 29-620; 29-6759					NA			NA		1991
						To: Dead End										
(3664) Lido Pl	0.14	2800	R			From: 29-2571 Homer Ct					NA			NA		12/18/2002
(3664) Lido Pl	0.12	340	R			From: 29-978					NA			NA		12/18/2002
						To: 29-3666 Coronado Ter										
(3665) Landon Ct	0.04	40	R			From: 29-978					NA			NA		1997
						To: Cul-de-Sac										
(3666) Coronado Ter	0.15	120	R			From: Dead End					NA			NA		1997
(3666) Coronado Ter	0.11	340	R			From: 29-3412 Pr William Dr					NA			NA		1997
(3666) Coronado Ter	0.09	90	R			From: 29-3664 Lido Pl					NA			NA		1997
						To: Dead End										
(3667) Stark Pl	0.10	100	R			From: 29-1029					NA			NA		01/29/2003
						To: Cul-de-Sac										
(3668) Hartland Rd	0.35	8400	R			From: US 29 Lee Highway					NA			NA		01/15/2003
						To: Dead End										
(3669) Priory Pl	0.04	60	R			From: 0.04 MS 29-3173					NA			NA		1997
(3669) Priory Pl	0.04	60	R			From: 29-3173 Holsing Lane					NA			NA		1997
						To: Dead End										
(3670) Mims St	0.28	830	R			From: Dead End					NA			NA		06/18/2003
						To: US 1 Richmond Hwy										
(3671)	0.05	160	R			From: 29-1813 Ingleside Ave					NA			NA		10/20/2005
(3671)	0.06	130	R			From: 29-1814 Chelsea Rd					NA			NA		10/20/2005
(3671)	0.04	3000	R			From: SR 123 Dolley Madison Blvd					NA			NA		10/20/2005
(3671)	0.02	3600	R			From: 29-1805 Moyer Pl					NA			NA		10/20/2005
(3671)	0.21	4900	R			From: 29-1825 Fleetwood Rd					NA			NA		10/20/2005
						To: 29-1898										

Virginia Department of Transportation  
Traffic Engineering Division  
2007  
Annual Average Daily Traffic Volume Estimates By Section of Route  
Fairfax Maintenance Area

Route	Length	AADT	QA	4Tire	Bus	Truck				QC	K Factor	QK	Dir Factor	AAWDT	QW	Year
						2Axle	3+Axle	1Trail	2Trail							
<b>Fairfax County</b>																
(3671)	0.15	5600	R											NA		10/20/2005
(3672) Corner Lane	0.13	1900	R											NA		1986
(3673) Heming Pl	0.09	100	R											NA		02/11/2003
(3674) Sleaford Rd	0.06	250	R											NA		01/28/2003
(3674) Sleaford Rd	0.09	300	R											NA		01/28/2003
(3674) Sleaford Rd	0.04	240	R											NA		01/21/2003
(3674) Sleaford Rd	0.06	370	R											NA		01/28/2003
(3674) Sleaford Rd	0.08	110	R											NA		01/28/2003
(3675) Sleaford Pl	0.04	47	R											NA		01/28/2003
(3676)	0.04	50	R											NA		01/28/2003
(3676)	0.07	70	R											NA		01/28/2003
(3677) Moreland Lane	0.11	140	R											NA		01/29/2003
(3678) Beauford Cir	0.04	50	R											NA		1997
(3679) King Arthur	1.52	2900	G	98%	1%	1%	0%	0%	0%	C	0.133	F	0.863	3200	G	2007
(3680) Brittainy Dr	0.08	290	R											NA		01/15/2003
(3680) Brittainy Dr	0.06	450	R											NA		01/15/2003
(3681) Frontage Rd	0.06	2000	R											NA		01/15/2003
(3681) Frontage Rd	0.05	2100	R											NA		01/15/2003
(3682) Renwood Lane	0.07	410	R											NA		01/15/2003
(3682) Renwood Lane	0.12	310	R											NA		01/15/2003
(3683) Columbia Pike	0.16	230	R											NA		1986

Virginia Department of Transportation  
Traffic Engineering Division  
2007  
Annual Average Daily Traffic Volume Estimates By Section of Route  
Fairfax Maintenance Area

Route	Length	AADT	QA	4Tire	Bus	-----Truck-----				QC	K Factor	QK	Dir Factor	AAWDT	QW	Year
						2Axle	3+Axle	1Trail	2Trail							
<b>Fairfax County</b>																
(3683) Columbia Pike	0.09	280	R				From: 29-1845 Carlin Spring Rd					NA		NA		1986
							To: Dead End									
(3684) Limerick Ct	0.06	49	R				From: Cul-de-Sac					NA		NA		12/20/2001
							To: 29-3337 Charnwood St									
(3685)	0.23	130	R				From: 29-3627 Springbrook Dr					NA		NA		01/29/2003
							To: 29-3552									
(3686)	0.15	310	R				From: 29-3627 Springbrook Dr					NA		NA		01/29/2003
							To: 29-3552									
(3687) Manchester Way	0.30	440	R				From: Cul-de-Sac					NA		NA		1986
							To: WCL Alexandria									
(3688) Reservoir Heights Ave	0.22	70	R				From: Cul-de-Sac					NA		NA		1997
							To: Carver Pl									
(3688) Reservoir Heights Ave	0.07	360	R				From: Carver Pl					NA		NA		1997
							To: 29-795									
(3689) Fourth St	0.10	50	R				From: 29-2246 Cherokee Ave					NA		NA		1986
							To: Dead End									
(3690) Sixth St	0.15	60	R				From: 29-2246 Cherokee Ave					NA		NA		1986
							To: 29-2241									
(3691) Colesbury Pl	0.13	140	R				From: Dead End					NA		NA		1997
							To: 29-2796									
(3691) Colesbury Pl	0.11	290	R				From: 29-2796					NA		NA		1997
							To: 29-3691 End Circle									
(3691) Colesbury Pl	0.44	590	R				From: 29-3691 End Circle					NA		NA		1997
							To: 29-2573 Laurel Leaf Lane									
(3691) Colesbury Pl	0.20	350	R				From: 29-2573 Laurel Leaf Lane					NA		NA		1997
							To: 29-3691 Begin Circle									
(3692) Dowell Pl	0.07	290	R				From: 29-2426 Selkirk Dr					NA		NA		1986
							To: 29-3654									
(3693) Dauphine Rd	0.14	170	R				From: 29-649 Annandale Rd					NA		NA		01/15/2003
							To: Dead End									
(3694) Galanis Dr	0.16	110	R				From: Cul-de-Sac					NA		NA		1997
							To: 29-650 Annandale Rd									
(3695) Perth Ct	0.09	160	R				From: 29-3383					NA		NA		01/29/2002
							To: Cul-de-Sac									
(3696) Sedgewick Lane	0.11	160	R				From: 29-3698 Ravenel Lane					NA		NA		02/05/2003
							To: 29-3697 Slidell Lane									
(3696) Sedgewick Lane	0.07	450	R				From: 29-3697 Slidell Lane					NA		NA		02/05/2003
							To: 29-3247 Queensberry Ave									
(3696) Sedgewick Lane	0.07	320	R				From: 29-3247 Queensberry Ave					NA		NA		03/23/2003
							To: 29-3551 Hatteras Lane									

Virginia Department of Transportation  
Traffic Engineering Division  
2007  
Annual Average Daily Traffic Volume Estimates By Section of Route  
Fairfax Maintenance Area

Route	Length	AADT	QA	4Tire	Bus	-----Truck-----				QC	K Factor	QK	Dir Factor	AAWDT	QW	Year
						2Axle	3+Axle	1Trail	2Trail							
<b>Fairfax County</b>																
(3696) Sedgewick Lane	0.06	200	R			From: 29-3551 Hatteras Lane					NA			NA		02/05/2003
(3696) Sedgewick Lane	0.06	140	R			To: 29-3417 Gosport Lane					NA			NA		02/05/2003
						From: 29-3429										
(3697) Slidell Lane	0.15	120	R			From: 29-3698 Ravenel Lane					NA			NA		02/05/2003
						To: 29-3696 Sedgewick Lane										
(3698) Ravenel Lane	0.10	290	R			From: 29-3247 W, Queensberry Ave					NA			NA		02/05/2003
(3698) Ravenel Lane	0.05	320	R			To: 29-3699 Rathbone Pl					NA			NA		02/25/2003
(3698) Ravenel Lane	0.11	160	R			From: 29-3697 Slidell Lane					NA			NA		02/25/2003
(3698) Ravenel Lane	0.26	170	R			To: 29-3696 Sedgewick Lane					NA			NA		02/08/2003
(3698) Ravenel Lane	0.08	260	R			From: 29-3763 Penley Pl					NA			NA		02/05/2003
(3698) Ravenel Lane	0.06	340	R			To: 29-3267 Ravenel Ct					NA			NA		02/05/2003
(3698) Ravenel Lane	0.14	140	R			From: 29-3247 E, Queensberry Ave					NA			NA		02/05/2003
						To: Dead End										
(3699) Rathbone Pl	0.04	60	R			From: Cul-de-Sac					NA			NA		02/05/2003
						To: 29-3698 Ravenel Lane										
(3700) Lakeshire Dr	0.07	110	R			From: Cul-de-Sac					NA			NA		04/01/2003
(3700) Lakeshire Dr	0.07	340	R			To: 29-8004 Marble Dale Ct					NA			NA		04/01/2003
(3700) Lakeshire Dr	0.06	490	R			From: 29-8003 Centerbrook Pl					NA			NA		04/01/2003
(3700) Lakeshire Dr	0.08	640	R			To: 29-8002 Riverton Lane					NA			NA		04/01/2003
(3700) Lakeshire Dr	0.05	1500	R			From: 29-8001 Simsbury Pl					NA			NA		04/01/2003
(3700) Lakeshire Dr	0.07	990	R			To: 29-3369 Crown Court Rd					NA			NA		06/05/2003
						From: 29-627 Elkin & Riverside										
(3701) Larkspur Dr	0.12	500	R			From: 29-644 Franconia Rd					NA			NA		03/05/2003
(3701) Larkspur Dr	0.29	280	R			To: 29-3702 Marilyn Dr					NA			NA		03/05/2003
						From: Dead End										
(3702) Marilyn Dr	0.06	590	R			From: 29-5225 Tammy Dr					NA			NA		03/05/2003
(3702) Marilyn Dr	0.06	300	R			To: 29-5226 Lynley Ter					NA			NA		03/05/2003
(3702) Marilyn Dr	0.16	360	R			From: 29-3701 Larkspur Dr					NA			NA		03/05/2003
(3702) Marilyn Dr	0.20	250	R			To: 29-3703 Scotch Dr					NA			NA		03/05/2003
						From: Cul-de-Sac										

Virginia Department of Transportation  
Traffic Engineering Division  
2007  
Annual Average Daily Traffic Volume Estimates By Section of Route  
Fairfax Maintenance Area

Route	Length	AADT	QA	4Tire	Bus	Truck				QC	K Factor	QK	Dir Factor	AAWDT	QW	Year
						2Axle	3+Axle	1Trail	2Trail							
<b>Fairfax County</b>																
(3703) Scotch Dr	0.15	450	R			From: 29-718 Valley View Dr					NA			NA		03/05/2003
						To: 29-3702 Marilyn Dr										
(3704) Blowing Rock Rd	0.10	130	R			From: 29-3160					NA			NA		03/30/2003
						To: Cul-de-Sac										
(3705) Shirley St	0.03	30	R			From: Dead End					NA			NA		08/21/2003
(3705) Shirley St	0.07	90	R			From: 29-2961 Orville St					NA			NA		08/21/2003
(3705) Shirley St	0.08	180	R			From: 29-3012 Gap					NA			NA		08/21/2003
(3705) Shirley St	0.05	80	R			From: 29-3046 Ackley St					NA			NA		08/21/2003
						To: Dead End										
(3706) Kirkside Dr	0.08	430	R			From: 29-626 Sherwood Hall Lane					NA			NA		03/27/2003
(3706) Kirkside Dr	0.05	350	R			From: 29-3707 Lida Ct					NA			NA		03/27/2003
(3706) Kirkside Dr	0.08	180	R			From: 29-3708 Traies Ct					NA			NA		03/27/2003
						To: 29-3749 Wilkinson Rd										
(3707) Lida Ct	0.05	60	R			From: Cul-de-Sac					NA			NA		03/27/2003
						To: 29-3706 Kirkside Dr										
(3708) Traies Ct	0.05	60	R			From: Dead End					NA			NA		03/27/2003
(3708) Traies Ct	0.16	130	R			From: 29-3706 Kirkside Dr					NA			NA		03/27/2003
						To: Cul-de-Sac										
(3709) Corinth Dr	0.08	80	R			From: 29-3734 Lisbon Lane					NA			NA		03/27/2003
						To: Cul-de-Sac										
(3710)	1.28	1600	R			From: US 1 Richmond Hwy					NA			NA		1991
						To: Dead End										
(3711) Phylliss St	0.08	60	R			From: Cul-de-Sac					NA			NA		06/09/2003
(3711) Phylliss St	0.12	160	R			From: 29-3182 Badger Dr					NA			NA		06/09/2003
						To: 29-3710										
(3712) Tidewater Ct	0.06	60	R			From: Cul-de-Sac					NA			NA		06/09/2003
						To: 29-3522 Volunteer Dr										
(3713) Chickawane Ct	0.11	90	R			From: 0.11 MS 29-3521					NA			NA		08/21/2003
(3713) Chickawane Ct	0.06	120	R			From: 29-3521 Westgate Dr					NA			NA		08/21/2003
						To: Dead End										
(3714) Anthony St	0.06	50	R			From: 29-1510; 29-3084					NA			NA		03/20/2003
						To: Dead End										
(3715) Oak Pl	0.13	250	R			From: Dead End					NA			NA		1997
						To: Dead End										

Virginia Department of Transportation  
 Traffic Engineering Division  
 2007  
 Annual Average Daily Traffic Volume Estimates By Section of Route  
 Fairfax Maintenance Area

Route	Length	AADT	QA	4Tire	Bus	-----Truck-----				QC	K Factor	QK	Dir Factor	AAWDT	QW	Year
						2Axle	3+Axle	1Trail	2Trail							
<b>Fairfax County</b>																
(3716) Ramsgate Ct	0.07	70	R											NA		03/30/2003
(3717) Midwood St	0.09	150	R											NA		08/21/2003
(3718) Blyth Pl	0.05	48	R											NA		08/21/2003
(3719) Presidential Dr	0.09	120	R											NA		06/09/2003
(3719) Presidential Dr	0.11	150	R											NA		06/09/2003
(3720) Mavis Ct	0.04	90	R											NA		03/30/2003
(3721) Belwood Ct	0.05	80	R											NA		03/30/2003
(3722) Kidd St	0.06	520	R											NA		06/16/2003
(3722) Kidd St	0.11	400	R											NA		06/16/2003
(3722) Kidd St	0.16	350	R											NA		06/16/2003
(3722) Kidd St	0.17	520	R											NA		06/16/2003
(3722) Kidd St	0.10	270	R											NA		06/16/2003
(3723) Steadman St	0.03	40	R											NA		06/16/2003
(3723) Steadman St	0.03	470	R											NA		06/16/2003
(3723) Steadman St	0.03	410	R											NA		06/14/2003
(3723) Steadman St	0.06	430	R											NA		06/16/2003
(3723) Steadman St	0.05	50	R											NA		06/16/2003
(3723) Steadman St	0.23	220	R											NA		06/15/2003
(3723) Steadman St	0.05	130	R											NA		06/16/2003
(3723) Steadman St	0.09	140	R											NA		06/16/2003
(3724) Steadman Pl	0.03	60	R											NA		06/16/2003
(3725)	0.12	40	R											NA		08/21/2003

Virginia Department of Transportation  
Traffic Engineering Division  
2007  
Annual Average Daily Traffic Volume Estimates By Section of Route  
Fairfax Maintenance Area

Route	Length	AADT	QA	4Tire	Bus	-----Truck-----				QC	K Factor	QK	Dir Factor	AAWDT	QW	Year
						2Axle	3+Axle	1Trail	2Trail							
<b>Fairfax County</b>																
(3726) Terminal Rd	0.65	8900	R								NA			NA		1991
						From: Cul-de-Sac										
						To: 29-7100 N, Fairfax County Pkwy; Gap										
(3726) Terminal Rd	0.03	8900	R								NA			NA		1991
						From: Begin East Leg; Gap										
						To: 29-7100 S, Fairfax County Pkwy										
(3727) Fox Den Lane	0.09	50	R								NA			NA		1997
						From: Dead End										
						To: 29-4919 Full Cry Ct										
(3727) Fox Den Lane	0.19	230	R								NA			NA		1997
						From: 29-4697 Lapham Dr										
(3727) Fox Den Lane	0.13	530	R								NA			NA		1997
						From: 29-3728 Sorrel Ridge Lane										
(3727) Fox Den Lane	0.09	700	R								NA			NA		1997
						From: 29-3729 Sweetwood Lane										
(3727) Fox Den Lane	0.15	930	R								NA			NA		1997
						From: 29-671 Hunt Rd; 29-672 Vale Rd										
(3728) Sorrel Ridge Lane	0.30	140	R								NA			NA		1997
						From: 29-3727 Fox Den Lane										
						To: Cul-de-Sac										
(3729) Sweetwood Lane	0.18	510	R								NA			NA		01/02/2003
						From: 29-3727 Fox Den Lane										
						To: 29-3880 Country Pl										
(3729) Sweetwood Lane	0.07	290	R								NA			NA		01/02/2003
						From: 0.07 ME 29-3880										
(3729) Sweetwood Lane	0.24	30	R								NA			NA		01/02/2003
						From: Cul-de-Sac										
(3730) Rivanna Dr	0.07	140	R								NA			NA		02/25/2003
						From: 29-2178										
(3730) Rivanna Dr	0.16	160	R								NA			NA		02/25/2003
						From: 29-3732 Ashlawn Ct										
(3730) Rivanna Dr	0.07	220	R								NA			NA		02/25/2003
						From: 29-3731 Lovington Cir										
						To: 29-2181 Bowie St										
(3731) Lovington Cir	0.05	60	R								NA			NA		02/24/2003
						From: 29-3730 Rivanna Dr										
						To: Cul-de-Sac										
(3732) Ashlawn Ct	0.10	130	R								NA			NA		02/25/2003
						From: Cul-de-Sac										
						To: 29-3730 Rivanna Dr										
(3733) Crozet Ct	0.07	70	R								NA			NA		1986
						From: 29-2178										
						To: Dead End										
(3734) Lisbon Lane	0.06	340	R								NA			NA		1986
						From: 29-4230 Milway Dr										
(3734) Lisbon Lane	0.06	430	R								NA			NA		1986
						From: 29-4296 Toll Ct										
(3734) Lisbon Lane	0.10	530	R								NA			NA		1986
						From: 29-3709 Corinth Dr										
						To: 29-2069 Elba Rd										
(3735) Hackamore Lane	0.27	170	R								NA			NA		06/04/2003
						From: 29-3736 Stable Drive										
						To: 29-3737 Buckboard Drive										



Virginia Department of Transportation  
Traffic Engineering Division  
2007  
Annual Average Daily Traffic Volume Estimates By Section of Route  
Fairfax Maintenance Area

Route	Length	AADT	QA	4Tire	Bus	-----Truck-----				QC	K Factor	QK	Dir Factor	AAWDT	QW	Year
						2Axle	3+Axle	1Trail	2Trail							
<b>Fairfax County</b>																
(3736) Stable Dr	0.14	180	R			From: 29-3737 Buckboard Dr					NA			NA		06/04/2003
(3736) Stable Dr	0.08	270	R			To: 29-3792 Stirrup Lane					NA			NA		06/04/2003
(3736) Stable Dr	0.06	370	R			From: 29-3735 Hackamore Lane					NA			NA		06/04/2003
(3736) Stable Dr	0.03	20	R			To: 29-1032 Stage Rd					NA			NA		06/04/2003
						To: Dead End										
(3737) Buckboard Dr	0.06	130	R			From: 29-3736 Stable Dr					NA			NA		06/04/2003
(3737) Buckboard Dr	0.13	190	R			To: 29-3793 Hitching Post Lane					NA			NA		06/04/2003
(3737) Buckboard Dr	0.07	440	R			From: 29-3794 Birdle Lane					NA			NA		06/04/2003
(3737) Buckboard Dr	0.06	830	R			To: 29-3792 Stirrup Lane					NA			NA		06/04/2003
(3737) Buckboard Dr	0.05	1000	R			From: 29-3735 Hackamore Lane					NA			NA		06/04/2003
						To: 29-1032 Stage Rd										
(3738) Doyle Lane	0.39	800	R			From: 29-6935 Northbourne Dr					NA			NA		08/21/2003
						To: Cul-de-Sac										
(3739) First Rd	0.24	300	R			From: 29-3740 Washington St					NA			NA		08/21/2003
						To: 29-620 Braddock Rd										
(3740) Washington St	0.34	120	R			From: Dead End					NA			NA		08/21/2003
						To: 29-3739 First Rd										
(3741) Old Lee Hwy	0.34	4900	R			From: US 29 Lee Highway					NA			NA		12/18/2002
						To: 29-744 Hilltop Rd										
(3742) Gladstone Pl	0.26	170	R			From: 29-629 Fort Hunt Rd					NA			NA		06/10/2003
						To: Mt Vernon Mem Hwy										
(3743) Kahle St	0.03	40	R			From: 29-804 Hunt Rd					NA			NA		01/28/2003
						To: Dead End										
(3744) Shearman St	0.06	60	R			From: 29-804 Hunt Rd					NA			NA		01/28/2003
						To: Dead End										
(3745) Martel Pl	0.05	200	R			From: 29-3588 Alberta St					NA			NA		03/13/2003
(3745) Martel Pl	0.08	150	R			To: 29-3746 Camilla St					NA			NA		12/20/2001
						To: Dead End										
(3746) Camilla St	0.15	110	R			From: 29-3588 Alberta St					NA			NA		03/13/2003
						To: 29-3745 Martel Pl										
(3747) Woodacre St	0.09	340	R			From: 29-4248 Rampart Dr					NA			NA		04/01/2003
(3747) Woodacre St	0.06	90	R			To: 29-2159					NA			NA		04/01/2003
						To: Dead End										

Virginia Department of Transportation  
Traffic Engineering Division  
2007  
Annual Average Daily Traffic Volume Estimates By Section of Route  
Fairfax Maintenance Area

Route	Length	AADT	QA	4Tire	Bus	Truck				QC	K Factor	QK	Dir Factor	AAWDT	QW	Year
						2Axle	3+Axle	1Trail	2Trail							
<b>Fairfax County</b>																
(3748) Fleetwood Ct	0.04	0	R											NA		1985
(3749) Wilkinson Place	0.07	70	R											NA		08/21/2003
(3749) Wilkinson Pl	0.13	380	R											NA		03/27/2003
(3749) Wilkinson Pl	0.10	570	R											NA		03/27/2003
(3749) Wilkinson Pl	0.05	49	R											NA		03/27/2003
(3750) Northanna Dr	0.03	9	R											NA		02/25/2003
(3750) Northanna Dr	0.04	45	R											NA		02/25/2003
(3750) Northanna Dr	0.08	80	R											NA		02/25/2003
(3751) Waynesboro Cir	0.07	80	R											NA		03/25/2003
(3752) Carrsbrook Ct	0.07	80	R											NA		02/25/2003
(3753) Hocking Pl	0.06	80	R											NA		06/16/2003
(3754) Glyn St	0.14	420	R											NA		06/16/2003
(3755) Norwich Ter	0.08	70	R											NA		08/21/2003
(3756) Childs Lane	0.13	190	R											NA		06/05/2003
(3756) Childs Lane	0.12	290	R											NA		06/05/2003
(3756) Childs Lane	0.07	930	R											NA		06/05/2003
(3756) Childs Lane	0.20	520	R											NA		06/05/2003
(3756) Childs Lane	0.06	800	R											NA		06/05/2003
(3757) Wendell Dr	0.06	270	R											NA		06/05/2003
(3757) Wendell Dr	0.09	170	R											NA		06/05/2003
(3758)	0.18	250	R											NA		06/10/2003

Virginia Department of Transportation  
Traffic Engineering Division  
2007  
Annual Average Daily Traffic Volume Estimates By Section of Route  
Fairfax Maintenance Area

Route	Length	AADT	QA	4Tire	Bus	Truck				QC	K Factor	QK	Dir Factor	AAWDT	QW	Year
						2Axle	3+Axle	1Trail	2Trail							
<b>Fairfax County</b>																
(3758)	0.11	440	R			From: 29-3759 Oxbow Ct					NA			NA		06/10/2003
						To: 29-628 Collingwood Rd										
(3759) Oxbow Ct	0.03	60	R			From: 29-3758					NA			NA		06/05/2003
						To: Cul-de-Sac										
(3760) Beckner Ct	0.08	45	R			From: 29-3376 Lawrence St					NA			NA		08/21/2003
						To: Cul-de-Sac										
(3761) Gleaves Ct	0.07	60	R			From: Cul-de-Sac					NA			NA		06/16/2003
						To: 29-3197										
(3762) Good Spring Ave	0.12	100	R			From: Dead End					NA			NA		12/30/2002
						To: 29-674 Springvale Rd										
(3763) Penley Pl	0.06	80	R			From: Cul-de-Sac					NA			NA		02/25/2003
						To: 29-3698 Ravenel Lane										
(3764) Lake Ridge Dr	0.09	80	R			From: Dead End					NA			NA		1996
						To: 29-3765 Lake Ridge Ct										
(3764) Lake Ridge Dr	0.11	200	R			From: 29-3765 Lake Ridge Ct					NA			NA		08/17/2005
						To: 29-674 Hunter Mill Rd										
(3765) Lake Ridge Ct	0.03	50	R			From: Dead End					NA			NA		1996
						To: 29-3764 Lake Ridge Dr										
(3766)	0.56	2700	R			From: 29-3619					NA			NA		01/30/2003
						To: 29-2630 Heritage Dr										
(3767) Weymouth Dr	0.15	440	R			From: 29-3295					NA			NA		01/29/2003
						To: 29-3768 Strand Ct										
(3767) Weymouth Dr	0.16	190	R			From: 29-3768 Strand Ct					NA			NA		01/29/2003
						To: Dead End										
(3768) Strand Ct	0.04	50	R			From: Cul-de-Sac					NA			NA		01/29/2003
						To: 29-3767 Weymouth Dr										
(3769) Salisbury Ct	0.05	70	R			From: 29-3647 Southampton Dr					NA			NA		01/29/2002
						To: Cul-de-Sac										
(3770) Eton Ct	0.04	450	R			From: 29-3295					NA			NA		1986
						To: Dead End										
(3771) Harrow Way	0.03	1500	R			From: 29-3295					NA			NA		01/30/2003
						To: Dead End										
(3772) Care Dr	0.11	220	R			From: 29-3773 Justis Pl					NA			NA		03/04/2003
						To: 29-996 Glenwood Dr										
(3773) Justis Pl	0.07	80	R			From: Dead End					NA			NA		03/04/2003
						To: 29-3772 Care Dr										
(3773) Justis Pl	0.10	110	R			From: 29-3772 Care Dr					NA			NA		03/04/2003
						To: Dead End										

Virginia Department of Transportation  
Traffic Engineering Division  
2007  
Annual Average Daily Traffic Volume Estimates By Section of Route  
Fairfax Maintenance Area

Route	Length	AADT	QA	4Tire	Bus	Truck				QC	K Factor	QK	Dir Factor	AAWDT	QW	Year
						2Axle	3+Axle	1Trail	2Trail							
<b>Fairfax County</b>																
(3774) Deland Ct	0.04	70	R								NA		NA			12/20/2001
(3775) Jennings Lane	0.16	160	R								NA		NA			02/25/2003
(3775) Jennings Lane	0.07	60	R								NA		NA			02/25/2003
(3776)	0.09	NA									NA		NA			
(3776) Polo Pl	0.34	190	R								NA		NA			04/22/2002
(3777) Chapel Hill Ter	0.07	70	R								NA		NA			1997
(3778) Dorado Ct	0.16	150	R								NA		NA			1997
(3779) Ponce Pl	0.07	160	R								NA		NA			1997
(3779) Ponce Pl	0.07	50	R								NA		NA			1997
(3780) Cordova Pl	0.08	70	R								NA		NA			1997
(3781) Kay Ct	0.18	320	R								NA		NA			01/15/2003
(3781) Kay Ct	0.08	290	R								NA		NA			01/15/2003
(3781) Kay Ct	0.07	450	R								NA		NA			01/15/2003
(3781) Kay Ct	0.12	110	R								NA		NA			1997
(3782)	0.05	40	R								NA		NA			1997
(3783) Culpeper Rd	0.05	290	R								NA		NA			06/05/2003
(3783) Culpeper Rd	0.08	260	R								NA		NA			06/05/2003
(3783) Culpeper Rd	0.06	380	R								NA		NA			06/05/2003
(3783) Culpeper Rd	0.24	170	R								NA		NA			06/05/2003
(3784) Canterbury Dr	0.06	100	R								NA		NA			01/31/2002
(3784) Canterbury Dr	0.10	340	R								NA		NA			08/21/2003

Virginia Department of Transportation  
Traffic Engineering Division  
2007  
Annual Average Daily Traffic Volume Estimates By Section of Route  
Fairfax Maintenance Area

Route	Length	AADT	QA	4Tire	Bus	Truck				QC	K Factor	QK	Dir Factor	AAWDT	QW	Year
						2Axle	3+Axle	1Trail	2Trail							
<b>Fairfax County</b>																
(3784) Canterbury Dr	0.09	260	R				From: 29-3647				NA			NA		08/21/2003
(3784) Canterbury Dr	0.12	190	R				From: 29-4417 Bede Pl				NA			NA		01/31/2002
							To: Dead End									
(3785) Fortune Ct	0.04	60	R				From: Cul-de-Sac				NA			NA		01/31/2002
							To: 29-3784 Canterbury Dr									
(3786) Monza Rd	0.08	70	R				From: Dead End				NA			NA		1986
							To: 29-2827 Strine Dr									
(3787)	0.14	NA					From: Cul-de-Sac				NA			NA		
(3787)	0.06	50	R				From: 29-854				NA			NA		1997
							To: Dead End									
(3788) Lipsner Ct	0.06	80	R				From: 29-3535 Orange Hunt Lane				NA			NA		01/29/2003
							To: Cul-de-Sac									
(3789) Charleson St	0.27	250	R				From: Dead End				NA			NA		1997
(3789) Charleson St	0.10	450	R				From: 29-2976				NA			NA		1997
							To: 29-2610									
(3790) Callander Dr	0.33	130	R				From: 29-3647 Southampton Dr				NA			NA		01/29/2002
							To: 29-4450									
(3791) Wyres St	0.10	560	R				From: 29-3184 Ingersol Rd				NA			NA		06/16/2003
(3791) Wyres St	0.02	1100	R				From: 29-3754 Glyn St				NA			NA		06/16/2003
(3791) Wyres St	0.13	900	R				From: 0.02 ME 29-3754				NA			NA		06/16/2003
							To: Dead End									
(3792) Stirrup Lane	0.05	720	R				From: 29-627 Riverside Rd				NA			NA		06/04/2003
(3792) Stirrup Lane	0.06	700	R				From: 29-4205 Masters Ct				NA			NA		06/04/2003
(3792) Stirrup Lane	0.05	670	R				From: 29-4204 Sulky Ct				NA			NA		06/04/2003
(3792) Stirrup Lane	0.06	540	R				From: 29-3736 Stable Drive				NA			NA		06/04/2003
(3792) Stirrup Lane	0.18	500	R				From: 29-3793 Hitching Post Lane				NA			NA		06/04/2003
							To: 29-3737 Buckboard Dr									
(3793) Hitching Post Lane	0.08	160	R				From: 29-3737 Buckboard Drive				NA			NA		06/04/2003
(3793) Hitching Post Lane	0.06	130	R				From: 29-3794 Birdle Lane				NA			NA		06/04/2003
							To: 29-3792 Stirrup Lane									
(3794) Birdle Lane	0.13	120	R				From: 29-3793 Hitching Post Lane				NA			NA		08/21/2003
							To: 29-3737 Buckboard Dr									

Virginia Department of Transportation  
Traffic Engineering Division  
2007  
Annual Average Daily Traffic Volume Estimates By Section of Route  
Fairfax Maintenance Area

Route	Length	AADT	QA	4Tire	Bus	Truck				QC	K Factor	QK	Dir Factor	AAWDT	QW	Year
						2Axle	3+Axle	1Trail	2Trail							
<b>Fairfax County</b>																
(3795) Chancery Ct	0.03	20	R											NA	NA	06/10/2003
(3795) Chancery Ct	0.18	120	R											NA	NA	06/10/2003
(3795) Chancery Ct	0.08	90	R											NA	NA	06/10/2003
(3796) Van Ct	0.05	110	R											NA	NA	1997
(3797) Noel St	0.13	170	R											NA	NA	1986
(3797) Noel St	0.05	120	R											NA	NA	06/17/2003
(3798) Kemper St	0.09	170	R											NA	NA	06/17/2003
(3799) Hammond St	0.17	280	R											NA	NA	06/17/2003
(3799) Hammond St	0.07	160	R											NA	NA	06/17/2003
(3799) Hammond St	0.04	30	R											NA	NA	06/17/2003
(3800) Vernon Palmer Ct	0.06	48	R											NA	NA	1997
(3801) Carrhill Rd	0.09	1200	R											NA	NA	09/28/2006
(3801) Carrhill Rd	0.12	750	R											NA	NA	09/28/2006
(3801) Carrhill Rd	0.12	650	R											NA	NA	09/28/2006
(3801) Carrhill Rd	0.22	350	R											NA	NA	09/28/2006
(3801) Carrhill Rd	0.05	30	R											NA	NA	1996
(3801) Carrhill Rd	0.08	10	R											NA	NA	1996
(3802) Post Rd	0.27	470	R											NA	NA	09/28/2006
(3802) Post Rd	0.10	340	R											NA	NA	09/28/2006
(3802) Post Rd	0.06	220	R											NA	NA	09/28/2006
(3803) Coach Rd	0.10	20	R											NA	NA	1993
(3803) Coach Rd	0.20	170	R											NA	NA	01/29/2003

Virginia Department of Transportation  
Traffic Engineering Division  
2007  
Annual Average Daily Traffic Volume Estimates By Section of Route  
Fairfax Maintenance Area

Route	Length	AADT	QA	4Tire	Bus	Truck				QC	K Factor	QK	Dir Factor	AAWDT	QW	Year
						2Axle	3+Axle	1Trail	2Trail							
<b>Fairfax County</b>																
3804 Saddle Rd	0.12	270	R			From: 29-6381					NA		NA			01/25/2003
						To: 29-3801 Carrhill Rd										
3805 Carrhill Ct	0.05	110	R			From: Dead End					NA		NA			1996
						To: 29-3801 Carrhill Rd										
3806 Danbury Forest Dr	0.13	1600	R			From: Cul-de-Sac					NA		NA			01/29/2003
						To: 29-3295										
3806 Danbury Forest Dr	0.64	3600	R			From: 29-620 Braddock Rd					NA		NA			01/29/2003
						To: Cul-de-Sac										
3807 Perry William Dr	0.03	40	R			From: Cul-de-Sac					NA		NA			1997
						To: 29-3800 Vernon Palmer Ct										
3807 Perry William Dr	0.10	220	R			From: 29-1981					NA		NA			1997
						To: 29-3955										
3807 Perry William Dr	0.06	690	R			From: 29-3955					NA		NA			01/14/2003
						To: Dead End										
3807 Perry William Dr	0.12	110	R			From: Dead End					NA		NA			1997
						To: 29-677 Old Courthouse Rd										
3808 Arabian Ave	0.07	530	R			From: 29-1908 Hicks Dr					NA		NA			12/30/2002
						To: 29-3809 Galloway Dr										
3808 Arabian Ave	0.05	470	R			From: 29-3810 Gelding Lane					NA		NA			12/30/2002
						To: Dead End										
3808 Arabian Ave	0.08	100	R			From: Dead End					NA		NA			1996
						To: Cul-de-Sac										
3809 Galloway Dr	0.10	80	R			From: Cul-de-Sac					NA		NA			1996
						To: 29-3808 Arabian Ave										
3810 Gelding Lane	0.09	400	R			From: 29-3808 Arabian Ave					NA		NA			12/30/2002
						To: 29-3811 Hambletonian Pl										
3810 Gelding Lane	0.07	430	R			From: 29-3203 Bois Ave					NA		NA			12/30/2002
						To: 29-676 Trap Rd										
3810 Gelding Lane	0.03	540	R			From: 29-676 Trap Rd					NA		NA			12/30/2002
						To: 29-3810 Gelding Lane										
3811 Hambletonian Pl	0.03	140	R			From: 29-3812 Bronco Lane					NA		NA			08/25/2005
						To: Cul-de-Sac										
3811 Hambletonian Pl	0.06	60	R			From: Cul-de-Sac					NA		NA			1996
						To: 29-3811 Hambletonian Pl										
3812 Bronco Lane	0.05	40	R			From: 29-3811 Hambletonian Pl					NA		NA			1996
						To: Cul-de-Sac										
3813 Mill Pond Valley Dr	0.14	90	R			From: Cul-de-Sac					NA		NA			1996
						To: 29-1199										
3814 Vinita Lane	0.08	60	R			From: Dead End					NA		NA			1996
						To: 29-3635 Weller Ave										

Virginia Department of Transportation  
Traffic Engineering Division  
2007  
Annual Average Daily Traffic Volume Estimates By Section of Route  
Fairfax Maintenance Area

Route	Length	AADT	QA	4Tire	Bus	Truck				QC	K Factor	QK	Dir Factor	AAWDT	QW	Year
						2Axle	3+Axle	1Trail	2Trail							
<b>Fairfax County</b>																
(3815) Ina Lane	0.08	70	R				From: 29-3635 Weller Ave				NA			NA		1996
							To: Cul-de-Sac									
(3816) McClintic Ct	0.04	47	R				From: 29-3645 McNeil St				NA			NA		12/18/2002
							To: Cul-de-Sac									
(3817) Holt St	0.14	290	R				From: 29-3645 McNeil St				NA			NA		12/16/2002
							To: 29-3818 Garnett Ct									
(3817) Holt St	0.08	150	R				From: 29-3642				NA			NA		12/16/2002
							To: Dead End									
(3817) Holt St	0.08	100	R				From: 29-3817 Holt St				NA			NA		12/16/2002
							To: Cul-de-Sac									
(3818) Garnett Ct	0.03	50	R				From: 29-3642				NA			NA		12/18/2002
							To: Cul-de-Sac									
(3819) Little Sorrel Ct	0.04	50	R				From: 29-724 Creek Crossing Rd				NA			NA		12/18/2002
							To: Cul-de-Sac									
(3820) Miller Lane	0.09	290	R				From: 29-3821 Kildownet Ct				NA			NA		1996
							To: 29-3900 Clovelly Ct									
(3820) Miller Lane	0.05	200	R				From: 29-3820 Miller Lane				NA			NA		1996
							To: Dead End									
(3820) Miller Lane	0.05	50	R				From: 29-3820 Miller Lane				NA			NA		1996
							To: Cul-de-Sac									
(3821) Kildownet Ct	0.06	50	R				From: Cul-de-Sac				NA			NA		1996
							To: 29-2527 Mustang Dr									
(3822) Mountain View Ct	0.17	150	R				From: 29-5699 Follin Farm Lane				NA			NA		1996
							To: 29-5698 Hickory Vale Lane									
(3823) Columbine St	0.04	130	R				From: 29-5665 Lunenburg Rd				NA			NA		01/13/2003
							To: 29-3827 Golden Arrow St									
(3823) Columbine St	0.17	280	R				From: 29-3826 Constellation Dr				NA			NA		01/13/2003
							To: 29-681 Walker Rd									
(3823) Columbine St	0.09	450	R				From: Cul-de-Sac				NA			NA		01/13/2003
							To: 29-5667 Treton Woods Ave									
(3823) Columbine St	0.07	670	R				From: 29-5665 Lunenburg Rd				NA			NA		01/13/2003
							To: 29-5666 Aaron Ct									
(3823) Columbine St	0.10	850	R				From: 29-3827 Golden Arrow St				NA			NA		09/15/2005
							To: 29-3826 Constellation Dr									
(3824) Minburn St	0.11	70	R				From: Cul-de-Sac				NA			NA		1996
							To: 29-5667 Treton Woods Ave									
(3824) Minburn St	0.06	280	R				From: 29-5665 Lunenburg Rd				NA			NA		09/15/2005
							To: 29-5666 Aaron Ct									
(3824) Minburn St	0.05	310	R				From: 29-5666 Aaron Ct				NA			NA		09/15/2005
							To: 29-3827 Golden Arrow St									
(3824) Minburn St	0.09	510	R				From: 29-3827 Golden Arrow St				NA			NA		09/15/2005
							To: 29-3826 Constellation Dr									
(3824) Minburn St	0.07	520	R				From: 29-3826 Constellation Dr				NA			NA		09/15/2005
							To: 29-3826 Constellation Dr									



Virginia Department of Transportation  
Traffic Engineering Division  
2007  
Annual Average Daily Traffic Volume Estimates By Section of Route  
Fairfax Maintenance Area

Route	Length	AADT	QA	4Tire	Bus	-----Truck-----				QC	K Factor	QK	Dir Factor	AAWDT	QW	Year
						2Axle	3+Axle	1Trail	2Trail							
<b>Fairfax County</b>																
(3824) Minburn St	0.08	450	R			From: 29-3826 Constellation Dr					NA			NA		09/15/2005
						To: 29-681 Walker Rd										
(3825)	0.08	220	R			From: 29-3827 Golden Arrow St					NA			NA		09/15/2005
						To: 29-3826 Constellation Dr										
(3825)	0.07	300	R			From: 29-3826 Constellation Dr					NA			NA		09/15/2005
						To: 29-681 Walker Rd										
(3826) Constellation Dr	0.23	90	R			From: Cul-de-Sac					NA			NA		09/09/1999
						To: 29-3825										
(3826) Constellation Dr	0.21	180	R			From: 29-3825					NA			NA		09/09/1999
						To: 29-3824 Minburn St										
(3826) Constellation Dr	0.24	430	R			From: 29-3824 Minburn St					NA			NA		09/09/1999
						To: 29-3823 Columbine St										
(3827) Golden Arrow St	0.09	80	R			From: Dead End					NA			NA		1996
						To: 29-3825										
(3827) Golden Arrow St	0.24	230	R			From: 29-3825					NA			NA		09/15/2005
						To: 29-3824 Minburn St										
(3827) Golden Arrow St	0.23	90	R			From: 29-3824 Minburn St					NA			NA		09/15/2005
						To: 29-3823 Columbine St										
(3828)	0.13	110	R			From: Dead End					NA			NA		1996
						To: 29-3829 Watts Rd										
(3828)	0.14	260	R			From: 29-3829 Watts Rd					NA			NA		08/16/2005
						To: 29-682 Arnon Chapel Rd										
(3828)	0.11	780	R			From: 29-682 Arnon Chapel Rd					NA			NA		08/16/2005
						To: 29-5670 Pamlico Lane										
(3828)	0.17	510	R			From: 29-5670 Pamlico Lane					NA			NA		08/16/2005
						To: 29-5669 Neuse Way										
(3828)	0.17	460	R			From: 29-5669 Neuse Way					NA			NA		08/16/2005
						To: 29-5668 Darlene Lane										
(3828)	0.37	340	R			From: 29-5668 Darlene Lane					NA			NA		08/16/2005
						To: 29-603 Beach Mill Rd										
(3829) Watts Rd	0.18	80	R			From: Dead End					NA			NA		1996
						To: 29-3828										
(3830) Arnon Meadow Rd	0.28	140	R			From: 29-682 Arnon Chapel Rd					NA			NA		1996
						To: Cul-de-Sac										
(3831) Millwood Lane	0.21	120	R			From: Dead End					NA			NA		1996
						To: 29-1125 Millwood Rd										
(3832)	0.11	80	R			From: Cul-de-Sac					NA			NA		1996
						To: 29-3587 Gallant Green Dr										
(3833)	0.27	30	R			From: Dead End					NA			NA		1997
						To: 29-2515 Downs Dr										
(3834) Southern Pines Ct	0.06	40	R			From: Cul-de-Sac					NA			NA		1996
						To: 29-3875 Pine Valley Dr										

Virginia Department of Transportation  
Traffic Engineering Division  
2007  
Annual Average Daily Traffic Volume Estimates By Section of Route  
Fairfax Maintenance Area

Route	Length	AADT	QA	4Tire	Bus	Truck				QC	K Factor	QK	Dir Factor	AAWDT	QW	Year
						2Axle	3+Axle	1Trail	2Trail							
<b>Fairfax County</b>																
(3835) Westwood Dr	0.09	490	R				From: 29-677 Old Courthouse Rd				NA			NA		12/30/2002
(3835) Westwood Dr	0.15	210	R				From: 29-3836 Burning Tree Dr				NA			NA		12/18/2002
							To: 29-3875 Pine Valley Dr									
(3836) Burning Tree Dr	0.14	160	R				From: Cul-de-Sac				NA			NA		1996
(3836) Burning Tree Dr	0.08	280	R				From: 29-3835 Westwood Dr				NA			NA		12/30/2002
(3836) Burning Tree Dr	0.13	210	R				From: 29-3837 Pine Needles Ct				NA			NA		12/30/2002
							To: 29-1544 Higdon Dr									
(3837) Pine Needles Ct	0.03	50	R				From: 29-3836 Burning Tree Dr				NA			NA		1996
							To: Cul-de-Sac									
(3838) Vesper St	0.03	20	R				From: 29-1544 Higdon Dr				NA			NA		1996
							To: Dead End									
(3839) Pebble Beach Dr	0.10	390	R				From: 29-3841 Olympia Fields Lane				NA			NA		12/30/2002
(3839) Pebble Beach Dr	0.15	280	R				From: 29-3300 Larkmeade Dr				NA			NA		12/30/2002
							To: 29-1544 Higdon Dr									
(3840) Palm Springs Dr	0.02	20	R				From: Dead End				NA			NA		1996
(3840) Palm Springs Dr	0.06	200	R				From: 29-3841 Olympia Fields Lane				NA			NA		09/22/2005
(3840) Palm Springs Dr	0.07	160	R				From: 29-3842 Skokie Lane				NA			NA		09/22/2005
(3840) Palm Springs Dr	0.06	220	R				From: 29-1544 Higdon Dr				NA			NA		09/22/2005
(3840)	0.20	60	R				From: 29-3843 Doral Ct				NA			NA		1996
							To: Cul-de-Sac									
(3841) Olympia Fields Lane	0.06	290	R				From: 29-3840 Palm Springs Dr				NA			NA		1997
(3841) Olympia Fields Lane	0.04	60	R				From: 29-3839 Pebble Beach Dr				NA			NA		1996
							To: Cul-de-Sac									
(3842) Skokie Lane	0.12	160	R				From: 29-3840 Palm Springs Dr				NA			NA		1996
							To: Cul-de-Sac									
(3843) Doral Ct	0.03	40	R				From: 29-3840 Palm Springs Dr				NA			NA		1996
							To: Cul-de-Sac									
(3844) Whitley Dr	0.10	40	R				From: Cul-de-Sac				NA			NA		1996
							To: 29-678 Atwood Rd									
(3845) Montague Dr	0.12	60	R				From: Cul-de-Sac				NA			NA		1996
(3845) Montague Dr	0.01	180	R				From: 29-3847 Verville Dr				NA			NA		1996
							To: 0.01 MN 29-3847									

Virginia Department of Transportation  
Traffic Engineering Division  
2007  
Annual Average Daily Traffic Volume Estimates By Section of Route  
Fairfax Maintenance Area

Route	Length	AADT	QA	4Tire	Bus	-----Truck-----				QC	K Factor	QK	Dir Factor	AAWDT	QW	Year
						2Axle	3+Axle	1Trail	2Trail							
<b>Fairfax County</b>																
3845	Montague Dr	0.26	450	R			0.01 MN 29-3847					NA		NA		08/30/2005
							29-678 Atwood Rd									
3846	Pembroke Pl	0.12	80	R			Cul-de-Sac					NA		NA		1996
							29-3845 Montague Dr									
3847	Verveille Dr	0.11	80	R			Cul-de-Sac					NA		NA		1996
							29-3845 Montague Dr									
3848	Carrington Lane	0.13	140	R			Cul-de-Sac					NA		NA		1996
							29-5037 Bixler Lane									
3848	Carrington Lane	0.08	630	R								NA		NA		08/30/2005
							29-678 Atwood Rd									
3849	Martingale Dr	0.16	160	R			Cul-de-Sac					NA		NA		1996
							29-3850 Kimberwicke Rd									
3850	Kimberwicke Rd	0.15	1200	R			29-738 Old Dominion Dr					NA		NA		10/17/2005
							29-3849 Martingale Dr									
3850	Kimberwicke Rd	0.06	1100	R								NA		NA		10/17/2005
							29-3855 Hunting Hill Lane									
3850	Kimberwicke Rd	0.19	1100	R								NA		NA		10/17/2005
							29-3851 Riding Ridge Pl									
3850	Kimberwicke Rd	0.11	880	R								NA		NA		10/17/2005
							SR 193 Georgetown Pike									
3851	Riding Ridge Pl	0.08	300	R			29-683 Bellview Rd					NA		NA		1997
							29-4399 Saddleback Ct									
3851	Riding Ridge Pl	0.06	170	R								NA		NA		1997
							29-3852 Rail Ct									
3851	Riding Ridge Pl	0.07	210	R								NA		NA		1997
							29-3850 Kimberwicke Rd									
3851	Riding Ridge Pl	0.10	210	R								NA		NA		1997
							29-3853 Banbury Ct									
3851	Riding Ridge Pl	0.13	110	R								NA		NA		1997
							Dead End									
3852	Rail Ct	0.07	60	R			Dead End					NA		NA		1996
							29-3851 Riding Ridge Pl									
3853	Banbury Ct	0.05	40	R			29-3851 Riding Ridge Pl					NA		NA		1996
							Cul-de-Sac									
3854	Brook Valley Lane	0.50	180	R			Dead End					NA		NA		1996
							29-1843 Bellview Pl									
3855	Hunting Hill Lane	0.08	230	R			29-3850 Kimberwicke Rd					NA		NA		10/17/2005
							29-3856 Shetland Ct									
3855	Hunting Hill Lane	0.23	140	R								NA		NA		1996
							0.23 ME 29-3856									
3855	Hunting Hill Lane	0.04	90	R								NA		NA		1996
							Cul-de-Sac									

Virginia Department of Transportation  
Traffic Engineering Division  
2007  
Annual Average Daily Traffic Volume Estimates By Section of Route  
Fairfax Maintenance Area

Route	Length	AADT	QA	4Tire	Bus	-----Truck-----				QC	K Factor	QK	Dir Factor	AAWDT	QW	Year
						2Axle	3+Axle	1Trail	2Trail							
<b>Fairfax County</b>																
(3856) Shetland Ct	0.06	30	R								NA			NA		1996
(3857) Beekay Ct	0.15	240	R								NA			NA		1996
(3858)	0.27	750	R								NA			NA		01/23/2006
(3858)	0.06	130	R								NA			NA		1996
(3859) Westford Dr	0.11	250	R								NA			NA		01/23/2006
(3859) Westford Dr	0.16	80	R								NA			NA		1996
(3860) Blandfield Dr	0.08	60	R								NA			NA		1996
(3861) Towerview Rd	0.18	8000	G	95%	1%	2%	1%	2%	0%	C	0.089	F	0.833	8800	G	2007
(3861) Towerview Rd	0.11	3800	R								NA			NA		1986
(3861) Towerview Rd	0.07	970	R								NA			NA		1986
(3862) Redskin Dr	0.22	2000	R								NA			NA		1986
(3863) Glyndon St	0.03	290	R								NA			NA		12/18/2002
(3863) Glyndon St	0.09	250	R								NA			NA		12/18/2002
(3864) Otis Ct	0.05	40	R								NA			NA		12/18/2002
(3865) Park Center Rd	0.59	5300	G	96%	1%	2%	0%	1%	0%	C	0.100	F	0.841	5800	G	2007
(3866) Belmont Dr	0.18	140	R								NA			NA		1996
(3867)	0.06	140	R								NA			NA		12/16/2002
(3868) Riviera Dr	0.17	150	R								NA			NA		12/17/2002
(3868) Riviera Dr	0.15	260	R								NA			NA		12/17/2002
(3868) Riviera Dr	0.14	380	R								NA			NA		12/17/2002
(3868) Riviera Dr	0.18	570	R								NA			NA		12/17/2002

Virginia Department of Transportation  
Traffic Engineering Division  
2007  
Annual Average Daily Traffic Volume Estimates By Section of Route  
Fairfax Maintenance Area

Route	Length	AADT	QA	4Tire	Bus	Truck				QC	K Factor	QK	Dir Factor	AAWDT	QW	Year
						2Axle	3+Axle	1Trail	2Trail							
<b>Fairfax County</b>																
(3869) Montclair Ct	0.07	140	R											NA		1996
(3870) Tanglevale Dr	0.12	280	R											NA		12/17/2002
(3870) Tanglevale Dr	0.14	130	R											NA		12/17/2002
(3871)	0.05	60	R											NA		1996
(3871)	0.05	50	R											NA		1996
(3872)	0.04	40	R											NA		1997
(3873) Vista Dr	0.16	50	R											NA		1997
(3874)	0.24	240	R											NA		1996
(3874)	0.26	400	R											NA		09/27/2006
(3874)	0.30	430	R											NA		1996
(3874)	0.10	140	R											NA		1996
(3875) Pine Valley Dr	0.06	1100	R											NA		12/30/2002
(3875) Pine Valley Dr	0.09	900	R											NA		12/30/2002
(3875) Pine Valley Dr	0.06	830	R											NA		12/30/2002
(3875) Pine Valley Dr	0.06	720	R											NA		1997
(3875) Pine Valley Dr	0.01	480	R											NA		1997
(3875) Pine Valley Dr	0.07	60	R											NA		1996
(3876) Thunderbird Ct	0.04	60	R											NA		1996
(3876) Thunderbird Ct	0.05	180	R											NA		09/22/2005
(3877) Tamerisk Ct	0.05	70	R											NA		1996
(3878) Coral Gables Lane	0.06	490	R											NA		09/22/2005
(3878) Coral Gables Lane	0.06	280	R											NA		09/22/2005

Virginia Department of Transportation  
Traffic Engineering Division  
2007  
Annual Average Daily Traffic Volume Estimates By Section of Route  
Fairfax Maintenance Area

Route	Length	AADT	QA	4Tire	Bus	Truck				QC	K Factor	QK	Dir Factor	AAWDT	QW	Year
						2Axle	3+Axle	1Trail	2Trail							
<b>Fairfax County</b>																
(3878) Coral Gables Lane	0.06	150	R			From: 29-6051					NA		NA			1996
						To: Cul-de-Sac										
(3879) Lloyds Lane	0.05	45	R			From: 29-3881 Vale Spring Dr					NA		NA			1996
						To: Cul-de-Sac										
(3880) Country Pl	0.29	70	R			From: 29-3729 Sweetwood Lane					NA		NA			1997
						To: Dead End										
(3881) Vale Spring Dr	0.09	90	R			From: Dead End					NA		NA			1996
						To: 29-3879 Lloyds Lane										
(3881) Vale Spring Dr	0.20	170	R			From: 29-3882					NA		NA			08/17/2005
						To: 29-672 Vale Rd										
(3882)	0.09	70	R			From: 29-3881 Vale Spring Dr					NA		NA			1996
						To: Cul-de-Sac										
(3883) Alps Dr	0.33	240	R			From: 29-760 Brook Rd					NA		NA			1996
						To: Dead End										
(3884) Miller Ave	0.24	420	R			From: SR 193 Georgetown Pike					NA		NA			09/15/2005
						To: 29-3886										
(3884) Miller Ave	0.24	270	R			From: 29-3887 Elizabeth St					NA		NA			09/15/2005
						To: Dead End										
(3885) Ellsworth Ave	0.24	810	R			From: SR 193 Georgetown Pike					NA		NA			09/15/2005
						To: 29-3886										
(3885) Ellsworth Ave	0.23	240	R			From: 29-3887 Elizabeth St					NA		NA			09/15/2005
						To: Cul-de-Sac										
(3886)	0.22	20	R			From: 29-3884 Miller Ave					NA		NA			1996
						To: 29-3885 Ellsworth Ave										
(3886)	0.09	110	R			From: 29-5091 Forest Ridge Dr					NA		NA			09/15/2005
						To: 29-5092 Forest Park Rd										
(3887) Elizabeth St	0.09	370	R			From: 29-3884 Miller Ave					NA		NA			09/15/2005
						To: 29-3885 Ellsworth Ave										
(3888)	0.79	4900	R			From: Dead End					NA		NA			1991
						To: 29-684 Spring Hill Rd										
(3889) Chilcott Ct	0.03	20	R			From: Dead End					NA		NA			1996
						To: 29-3894										
(3889) Chilcott Ct	0.08	80	R			From: Dead End					NA		NA			1996
						To: Dead End										

Virginia Department of Transportation  
Traffic Engineering Division  
2007  
Annual Average Daily Traffic Volume Estimates By Section of Route  
Fairfax Maintenance Area

Route	Length	AADT	QA	4Tire	Bus	-----Truck-----				QC	K Factor	QK	Dir Factor	AAWDT	QW	Year
						2Axle	3+Axle	1Trail	2Trail							
<b>Fairfax County</b>																
(3890) Babcock Rd	0.50	360	R													1997
(3890) Babcock Rd	0.03	9	R													1997
(3890) Babcock Rd	0.07	420	R													1997
(3890) Babcock Rd	0.07	490	R													1997
(3890) Babcock Rd	0.20	430	R													1997
(3890) Babcock Rd	0.05	550	R													1997
(3891) Oak Valley Dr	0.44	2500	G	98%	0%	1%	0%	0%	0%	C	0.092	F	0.614	2700	G	2007
(3891) Oak Valley Dr	0.93	1500	G	98%	0%	1%	0%	0%	0%	F	0.103	F	0.553	1700	G	2007
(3892) Newton St	0.20	100	R													01/02/2003
(3892) Newton St	0.05	170	R													01/02/2003
(3892) Newton St	0.01	300	R													01/12/2003
(3893) Lindel Lane	0.26	160	R													1997
(3893) Lindel Lane	0.09	110	R													1997
(3894)	0.20	190	R													12/17/2002
(3894)	0.21	220	R													12/17/2002
(3894)	0.07	270	R													12/17/2002
(3894)	0.12	260	R													12/17/2002
(3894)	0.20	290	R													12/17/2002
(3894)	0.22	330	R													12/17/2002
(3894)	0.10	90	R													12/17/2002
(3895)	0.07	70	R													12/17/2002
(3895)	0.20	280	R													12/17/2002
(3895)	0.21	890	R													12/17/2002

Virginia Department of Transportation  
Traffic Engineering Division  
2007  
Annual Average Daily Traffic Volume Estimates By Section of Route  
Fairfax Maintenance Area

Route	Length	AADT	QA	4Tire	Bus	Truck				QC	K Factor	QK	Dir Factor	AAWDT	QW	Year
						2Axle	3+Axle	1Trail	2Trail							
<b>Fairfax County</b>																
(3895)	0.08	1500	R								NA			NA		12/17/2002
(3895)	0.05	1400	G								NA			1400	G	2007
(3895)	0.01	1100	R								NA			NA		11/08/2005
(3896) Brighton Ct	0.06	100	R								NA			NA		1996
(3898) Fernwood Dr	0.19	210	R								NA			NA		1996
(3899) Kenbrooke Ct	0.08	80	R								NA			NA		1996
(3900) Clovelly Ct	0.05	50	R								NA			NA		1996
(3901) Alhambra Ct	0.05	60	R								NA			NA		1997
(3902)	0.17	150	R								NA			NA		01/14/2003
(3903)	0.13	390	R								NA			NA		10/26/2005
(3904) Elliott Ave	0.14	820	R								NA			NA		10/26/2005
(3905) Arnon Lake Dr	0.21	130	R								NA			NA		12/30/2002
(3906) Eighth Pl	0.04	70	R								NA			NA		1997
(3906) Eighth Pl	0.05	170	R								NA			NA		1997
(3907) Washburn Ct	0.08	100	R								NA			NA		1997
(3908) Machodoc Ct	0.08	80	R								NA			NA		1986
(3909) East Ave	0.09	220	R								NA			NA		1997
(3909) East Ave	0.09	110	R								NA			NA		1997
(3910) Munhall Ct	0.07	70	R								NA			NA		1997
(3911) Titania Lane	0.30	300	R								NA			NA		12/31/2002



Virginia Department of Transportation  
Traffic Engineering Division  
2007  
Annual Average Daily Traffic Volume Estimates By Section of Route  
Fairfax Maintenance Area

Route	Length	AADT	QA	4Tire	Bus	-----Truck-----				QC	K Factor	QK	Dir Factor	AAWDT	QW	Year
						2Axle	3+Axle	1Trail	2Trail							
<b>Fairfax County</b>																
(3911) Titania Lane	0.08	690	R				From: 29-3912 Birnam Wood Dr				NA			NA		12/31/2002
							To: 29-694 Lewinsville Rd									
(3912) Birnam Wood Dr	0.08	200	R				From: 29-3950 Dunsinane Ct				NA			NA		12/31/2002
							To: 29-3917 W, Macbeth St									
(3912) Birnam Wood Dr	0.19	280	R				From: 29-3915				NA			NA		12/31/2002
							To: 29-3917 E, Macbeth St									
(3912) Birnam Wood Dr	0.07	240	R				From: 29-3911 Titania Lane				NA			NA		12/31/2002
							To: 29-3919 Oberon Way									
(3912) Birnam Wood Dr	0.19	460	R				From: 29-3913 Elsinore Ave				NA			NA		12/31/2002
							To: 29-3915									
(3913) Elsinore Ave	0.16	190	R				From: 29-3914 Timon Dr				NA			NA		12/21/2002
							To: 29-3948 Calpurnia Ct									
(3913) Elsinore Ave	0.07	390	R				From: 29-3912 Birnam Wood Dr				NA			NA		12/31/2002
							To: 29-694 Lewinsville Rd									
(3913) Elsinore Ave	0.05	720	R				From: 29-3913 Elsinore Ave				NA			NA		12/31/2002
							To: 29-3915									
(3914) Timon Dr	0.10	190	R				From: 29-694 W; 29-5742				NA			NA		10/19/2005
							To: 29-3917 Gap									
(3915)	0.35	750	R				From: 29-3911 Gap				NA			NA		10/19/2005
							To: 29-3951 Falstaff Ct									
(3915)	0.71	700	R				From: 29-694 E; 29-4081				NA			NA		10/19/2005
							To: Dead End									
(3916) Touchstone Ter	0.14	140	R				From: 29-3915				NA			NA		1997
							To: 29-3912 W, Birnam Wood Dr									
(3917) Macbeth St	0.09	250	R				From: 29-3918 Cawdor Ct				NA			NA		12/31/2002
							To: 29-3940 Banquo Ct									
(3917) Macbeth St	0.13	180	R				From: 29-3915				NA			NA		12/31/2002
							To: 29-3912 E, Birnam Wood Dr									
(3917) Macbeth St	0.09	180	R				From: 29-3917 Macbeth St				NA			NA		12/31/2002
							To: Cul-de-Sac									
(3918) Cawdor Ct	0.11	120	R				From: 29-3915				NA			NA		12/31/2002
							To: 29-3939 Lysander Ct									
(3919) Oberon Way	0.06	170	R				From: 29-3915				NA			NA		12/31/2002
							To: 29-3939 Lysander Ct									

Virginia Department of Transportation  
Traffic Engineering Division  
2007  
Annual Average Daily Traffic Volume Estimates By Section of Route  
Fairfax Maintenance Area

Route	Length	AADT	QA	4Tire	Bus	-----Truck-----				QC	K Factor	QK	Dir Factor	AAWDT	QW	Year
						2Axle	3+Axle	1Trail	2Trail							
<b>Fairfax County</b>																
(3919) Oberon Way	0.06	190	R			From: 29-3939 Lysander Ct					NA			NA		12/03/2002
(3919) Oberon Way	0.09	290	R			To: 29-3942 Ariel Way					NA			NA		12/31/2002
(3919) Oberon Way	0.11	500	R			From: 29-3941 Capulet Ct					NA			NA		12/31/2002
						To: 29-3912 Birnam Wood Dr										
(3920) Gower Ct	0.03	40	R			From: Cul-de-Sac					NA			NA		1997
						To: 29-3915										
(3921) Old Dominion Dr	0.15	70	R			From: 29-2807 Birch St					NA			NA		1997
						To: Dead End										
(3922) Chesterford Way	0.03	620	R			From: 29-689 Chesterbrook Rd					NA			NA		01/14/2003
(3922) Chesterford Way	0.05	380	R			To: 29-3923 Nethercombe Ct					NA			NA		01/19/2003
(3922) Chesterford Way	0.16	120	R			From: 29-3924 Kilcullen Dr					NA			NA		01/04/2003
						To: Cul-de-Sac										
(3923) Nethercombe Ct	0.05	100	R			From: 0.05 MW 29-3922					NA			NA		01/14/2003
(3923) Nethercombe Ct	0.08	70	R			To: 29-3922 Chesterford Way					NA			NA		01/14/2003
						To: Dead End										
(3924) Kilcullen Dr	0.08	80	R			From: Cul-de-Sac					NA			NA		01/19/2003
						To: 29-3922 Chesterford Way										
(3925) Division Ave	0.07	20	R			From: Dead End					NA			NA		1986
						To: 29-769 Oak St										
(3926) Briar Ridge Ct	0.12	140	R			From: Dead End					NA			NA		01/04/2003
(3926) Briar Ridge Ct	0.15	360	R			To: 29-3927 Callista Lane					NA			NA		01/14/2003
						To: 29-1127 Briar Ridge Rd										
(3927) Callista Lane	0.03	60	R			From: 29-3926 Briar Ridge Ct					NA			NA		01/14/2003
						To: Cul-de-Sac										
(3928) Gelston Cir	0.33	230	R			From: 29-685 Swinks Mill Rd					NA			NA		1997
						To: Cul-de-Sac										
(3929) James Payne Cir	0.10	80	R			From: Cul-de-Sac					NA			NA		01/15/2003
						To: 29-1949 Woodland Ter										
(3930) Green Oak Dr	0.12	90	R			From: FR-269 Live Oak Dr					NA			NA		1997
						To: Dead End										
(3931) Lear Rd	0.08	130	R			From: 29-3915					NA			NA		1997
						To: Cul-de-Sac										
(3932) Shipyard Pl	0.06	310	R			From: 29-3933 Wellfleet Ct					NA			NA		1997
						To: 29-3975 Freedom Lane										

Virginia Department of Transportation  
Traffic Engineering Division  
2007  
Annual Average Daily Traffic Volume Estimates By Section of Route  
Fairfax Maintenance Area

Route	Length	AADT	QA	4Tire	Bus	Truck				QC	K Factor	QK	Dir Factor	AAWDT	QW	Year
						2Axle	3+Axle	1Trail	2Trail							
<b>Fairfax County</b>																
3932 Shipyard Pl	0.06	60	R								NA			NA		1997
3933 Wellfleet Ct	0.10	150	R								NA			NA		1997
3933 Wellfleet Ct	0.07	120	R								NA			NA		1997
3934 Cape Ct	0.03	60	R								NA			NA		01/13/2003
3935 Yarmouth Ct	0.04	50	R								NA			NA		1997
3936	0.16	170	R								NA			NA		1997
3937 Myra Dr	0.06	30	R								NA			NA		1986
3938 Merriewood Lane	0.13	100	R								NA			NA		12/30/2002
3939 Lysander Ct	0.03	50	R								NA			NA		1997
3940 Banquo Ct	0.06	70	R								NA			NA		1997
3941 Capulet Ct	0.08	210	R								NA			NA		1997
3941 Capulet Ct	0.06	60	R								NA			NA		1997
3942 Ariel Way	0.06	160	R								NA			NA		1997
3942 Ariel Way	0.09	90	R								NA			NA		1997
3943 Cordelia Ct	0.05	40	R								NA			NA		1997
3944 Portia Pl	0.04	40	R								NA			NA		1997
3945 Horatio St	0.07	80	R								NA			NA		1997
3946 Anderson Rd	0.44	7400	G	98%	1%	1%	0%	0%	0%	C	0.116	F	0.66	8100	G	2007
3947	0.11	110	R								NA			NA		1997

Virginia Department of Transportation  
Traffic Engineering Division  
2007  
Annual Average Daily Traffic Volume Estimates By Section of Route  
Fairfax Maintenance Area

Route	Length	AADT	QA	4Tire	Bus	-----Truck-----				QC	K Factor	QK	Dir Factor	AAWDT	QW	Year
						2Axle	3+Axle	1Trail	2Trail							
<b>Fairfax County</b>																
(3948) Calpurnia Ct	0.08	40	R				From: Cul-de-Sac				NA		NA			1997
							To: 29-3913 Elsinore Ave									
(3949) Agin Ct	0.07	90	R				From: 29-3915				NA		NA			1997
							To: Cul-de-Sac									
(3950) Dunsinane Ct	0.12	120	R				From: Cul-de-Sac				NA		NA			1997
							To: 29-3912 Birnam Wood Dr									
(3950) Dunsinane Ct	0.07	80	R				From: 29-3912 Birnam Wood Dr				NA		NA			1997
							To: 0.07 ME 29-3912									
(3951) Falstaff Ct	0.08	90	R				From: 29-3915				NA		NA			1997
							To: Cul-de-Sac									
(3952) Desdemona Ct	0.07	80	R				From: Cul-de-Sac				NA		NA			1997
							To: 29-3915									
(3953) Romeo Ct	0.05	60	R				From: 29-3915				NA		NA			1997
							To: Cul-de-Sac									
(3954) Evermay Ct	0.05	60	R				From: 29-3956 Evermay Dr				NA		NA			1997
							To: Cul-de-Sac									
(3955)	0.05	60	R				From: Cul-de-Sac				NA		NA			1997
							To: 0.05 ME Cul-de-Sac									
(3955)	0.21	240	R				From: 29-688 Potomac School Rd				NA		NA			1997
							To: 29-688 Potomac School Rd									
(3955)	0.06	1100	R				From: 29-3807 Perry William Dr				NA		NA		01/14/2003	
							To: 29-3807 Perry William Dr									
(3955)	0.05	140	R				From: Dead End				NA		NA			1997
							To: Dead End									
(3956) Evermay Dr	0.05	40	R				From: Dead End				NA		NA			1997
							To: 29-3954 Evermay Ct									
(3956) Evermay Dr	0.09	150	R				From: 29-3954 Evermay Ct				NA		NA			1997
							To: 29-3957 Meyer Ct									
(3956) Evermay Dr	0.07	280	R				From: 29-3957 Meyer Ct				NA		NA		01/14/2003	
							To: 29-688 Potomac School Rd									
(3957) Meyer Ct	0.18	160	R				From: Cul-de-Sac				NA		NA			1997
							To: 29-3956 Evermay Dr									
(3958) Friendship Lane	0.14	730	R				From: 29-3959 Penguin Pl				NA		NA			1997
							To: 29-695 Idylwood Rd									
(3959) Penguin Pl	0.03	40	R				From: Dead End				NA		NA			1997
							To: 29-3958 Friendship Lane									
(3959) Penguin Pl	0.06	380	R				From: 29-3958 Friendship Lane				NA		NA			1997
							To: 29-4090 Diplomat Ct									
(3959) Penguin Pl	0.07	280	R				From: 29-4090 Diplomat Ct				NA		NA			1997
							To: 29-4064 Miracle Lane									
(3959) Penguin Pl	0.05	80	R				From: 29-4064 Miracle Lane				NA		NA			1997
							To: Cul-de-Sac									

Virginia Department of Transportation  
Traffic Engineering Division  
2007  
Annual Average Daily Traffic Volume Estimates By Section of Route  
Fairfax Maintenance Area

Route	Length	AADT	QA	4Tire	Bus	Truck				QC	K Factor	QK	Dir Factor	AAWDT	QW	Year
						2Axle	3+Axle	1Trail	2Trail							
<b>Fairfax County</b>																
(3960) Hunt Country Lane	0.12	860	R				From: 29-674 Hunter Mill Rd				NA			NA		01/21/2003
(3960) Hunt Country Lane	0.07	710	R				From: 29-3962 Horseback Trail				NA			NA		01/02/2003
(3960) Hunt Country Lane	0.06	640	R				From: 29-3963 Trumpeter Ct				NA			NA		01/17/2003
(3960) Hunt Country Lane	0.06	480	R				From: 29-3965 Stone Ridge Lane				NA			NA		01/02/2003
(3960) Hunt Country Lane	0.08	390	R				From: 29-3964 Jumper Ct				NA			NA		01/02/2003
(3960) Hunt Country Lane	0.07	210	R				From: 29-3967 Fox Run Ct				NA			NA		01/02/2003
(3960) Hunt Country Lane	0.03	120	R				From: 29-3968 Saddle Ridge Ct				NA			NA		01/02/2003
(3960) Hunt Country Lane	0.05	70	R				From: 29-3969 Hunts End Ct				NA			NA		1996
							To: Dead End									
(3961) Huntrace Way	0.16	160	R				From: 29-674; 29-7495				NA			NA		1997
							To: 29-3962 Horseback Trail									
							From: Dead End									
(3962) Horseback Trail	0.09	110	R				From: 29-5046 Whipping Post Way				NA			NA		1996
(3962) Horseback Trail	0.05	360	R				From: 29-5045 Saddle View Ct				NA			NA		1997
(3962) Horseback Trail	0.07	420	R				From: 29-3966 Tamarack Dr				NA			NA		1997
(3962) Horseback Trail	0.21	290	R				From: 29-3961 Huntrace Way				NA			NA		1997
(3962) Horseback Trail	0.07	360	R				From: 29-3960 Hunt Country Lane				NA			NA		1997
							From: Cul-de-Sac									
(3963) Trumpeter Ct	0.07	70	R				From: 29-3960 Hunt Country Lane				NA			NA		1996
							From: 29-3960 Hunt Country Lane									
(3964) Jumper Ct	0.09	160	R				From: Cul-de-Sac; Gap				NA			NA		1996
							From: Cul-de-Sac; Gap Terminus									
(3964) Jumper Ct	0.03	30	R				From: T-Intersection				NA			NA		1996
(3964) Jumper Ct	0.03	47	R				From: Cul-de-Sac				NA			NA		1996
							From: Dead End									
(3965) Stone Ridge Lane	0.14	120	R				From: 29-3960 Hunt Country Lane				NA			NA		1997
							From: 29-674 Hunter Mill Rd									
(3966) Tamarack Dr	0.20	780	R				From: 29-3962 Horseback Trail				NA			NA		01/02/2003
(3966) Tamarack Dr	0.30	310	R				From: 29-3999 Satinwood Ct				NA			NA		1997
(3966) Tamarack Dr	0.11	180	R				From: Cul-de-Sac				NA			NA		1996

Virginia Department of Transportation  
Traffic Engineering Division  
2007  
Annual Average Daily Traffic Volume Estimates By Section of Route  
Fairfax Maintenance Area

Route	Length	AADT	QA	4Tire	Bus	-----Truck-----				QC	K Factor	QK	Dir Factor	AAWDT	QW	Year
						2Axle	3+Axle	1Trail	2Trail							
<b>Fairfax County</b>																
(3967) Fox Run Ct	0.19	140	R								NA			NA		1996
(3967) Fox Run Ct	0.09	80	R								NA			NA		1996
(3968) Saddle Ridge Ct	0.11	80	R								NA			NA		1996
(3969) Hunts End Ct	0.06	60	R								NA			NA		1996
(3970) Westerholme Way	0.07	180	R								NA			NA		12/30/2002
(3970) Westerholme Way	0.09	280	R								NA			NA		12/17/2002
(3970) Westerholme Way	0.03	340	R								NA			NA		12/17/2002
(3970) Westerholme Way	0.07	370	R								NA			NA		12/30/2002
(3971) Santillane Cir	0.04	40	R								NA			NA		1996
(3972) Lockerbie Lane	0.05	70	R								NA			NA		12/30/2002
(3972) Lockerbie Lane	0.08	70	R								NA			NA		12/30/2002
(3973) Killarney Ct	0.08	100	R								NA			NA		1996
(3974) Tysons Ct	0.18	200	R								NA			NA		1997
(3975) Freedom Lane	0.04	1100	R								NA			NA		12/30/2002
(3975) Freedom Lane	0.23	1100	R								NA			NA		12/30/2002
(3975) Freedom Lane	0.06	510	R								NA			NA		12/30/2002
(3975) Freedom Lane	0.05	450	R								NA			NA		12/30/2002
(3975) Freedom Lane	0.04	490	R								NA			NA		12/17/2002
(3975) Freedom Lane	0.09	600	R								NA			NA		12/17/2002
(3976) Truman Lane	0.13	150	R								NA			NA		1997
(3977) Powhatan St	0.56	2000	G	98%	1%	1%	0%	0%	0%	C	0.109	F	0.521	2100	G	2007

Virginia Department of Transportation  
Traffic Engineering Division  
2007  
Annual Average Daily Traffic Volume Estimates By Section of Route  
Fairfax Maintenance Area

Route	Length	AADT	QA	4Tire	Bus	Truck				QC	K Factor	QK	Dir Factor	AAWDT	QW	Year
						2Axle	3+Axle	1Trail	2Trail							
<b>Fairfax County</b>																
(3978) Relda Ct	0.12	140	R									NA		NA		1997
(3979) Gerard Ct	0.07	90	R									NA		NA		1997
(3980) Sienna Ct	0.04	50	R									NA		NA		1997
(3981) Johns Rd	0.08	150	R									NA		NA		1997
(3982) Echo Pl	0.03	40	R									NA		NA		1997
(3983) Stratton Pl	0.03	50	R									NA		NA		1997
(3984) Addey Ct	0.05	40	R									NA		NA		1997
(3985) Foxstone Dr	0.10	NA										NA		NA		
(3985) Foxstone Dr	0.35	240	R									NA		NA		1986
(3986) Randolph Rd	0.22	1500	R									NA		NA		1986
(3987) Wheystone Ct	0.15	360	R									NA		NA		1997
(3988)	0.10	700	R									NA		NA		10/24/2005
(3989)	0.08	1300	R									NA		NA		1986
(3989)	0.17	940	R									NA		NA		10/24/2005
(3989)	0.14	110	R									NA		NA		1986
(3990) Torregrossa Ct	0.07	100	R									NA		NA		1997
(3991)	0.74	4300	R									NA		NA		1991
(3991)	0.04	0	R									NA		NA		1985
(3991)	0.02	0	R									NA		NA		1985
(3991)	0.04	200	R									NA		NA		1986

Virginia Department of Transportation  
Traffic Engineering Division  
2007  
Annual Average Daily Traffic Volume Estimates By Section of Route  
Fairfax Maintenance Area

Route	Length	AADT	QA	4Tire	Bus	-----Truck-----				QC	K Factor	QK	Dir Factor	AAWDT	QW	Year
						2Axle	3+Axle	1Trail	2Trail							
<b>Fairfax County</b>																
(3991)	0.10	310	R				From: 29-4062 Broome Ct					NA		NA		1986
(3991)	0.08	2500	R				To: 29-4072 Percussion Way					NA		NA		1986
(3991)	0.05	2800	R				From: 29-4068 Saint Boniface St					NA		NA		1986
(3991)	0.05	3700	R				To: 29-4061 Clifdale Ct					NA		NA		1986
(3991)	0.06	620	R				From: 29-675 Beulah Rd					NA		NA		1996
(3991)	0.18	400	R				To: 29-3992 Saint Roman Dr					NA		NA		1996
(3991)	0.08	100	R				From: 29-3994 Midlothian Ct					NA		NA		1996
							To: Dead End									
(3992) Saint Roman Dr	0.04	550	R				From: 29-3996					NA		NA		09/22/2005
(3992) Saint Roman Dr	0.16	400	R				To: 29-3998 Clachan Ct					NA		NA		09/22/2005
(3992) Saint Roman Dr	0.05	520	R				From: 29-3993 Telfer Ct					NA		NA		09/22/2005
							To: 29-3991									
(3993) Telfer Ct	0.06	80	R				From: 29-3992 Saint Roman Dr					NA		NA		1996
							To: Cul-de-Sac									
(3994) Midlothian Ct	0.08	80	R				From: Cul-de-Sac					NA		NA		1986
(3994) Midlothian Ct	0.10	260	R				To: 29-3995 Kilport Ct					NA		NA		09/22/2005
							To: 29-3991									
(3995) Kilport Ct	0.04	30	R				From: Cul-de-Sac					NA		NA		1986
							To: 29-3994 Midlothian Ct									
(3996)	0.14	140	R				From: Dead End					NA		NA		1986
							To: McKinley St									
(3996)	0.18	270	R				From: McKinley St					NA		NA		1986
(3996)	0.06	640	R				To: 29-4059 Quartet Cir					NA		NA		09/22/2005
(3996)	0.07	900	R				From: 29-675 Beulah Rd					NA		NA		09/22/2005
(3996)	0.09	510	R				To: 29-3992 Saint Roman Dr					NA		NA		09/22/2005
(3996)	0.24	220	R				From: 29-3997 Nigel Ct					NA		NA		09/22/2005
							To: NCL Vienna									
(3997) Nigel Ct	0.09	120	R				From: 29-3996					NA		NA		1996
							To: Cul-de-Sac									
(3998) Clachan Ct	0.14	190	R				From: 29-3992 Saint Roman Dr					NA		NA		1996
							To: Cul-de-Sac									



Virginia Department of Transportation  
Traffic Engineering Division  
2007  
Annual Average Daily Traffic Volume Estimates By Section of Route  
Fairfax Maintenance Area

Route	Length	AADT	QA	4Tire	Bus	-----Truck-----				QC	K Factor	QK	Dir Factor	AAWDT	QW	Year	
						2Axle	3+Axle	1Trail	2Trail								
<b>Fairfax County</b>																	
3999	Satinwood Ct	0.08	130	R										NA	NA	1996	
4000	Labrador Lane	0.10	140	R										NA	NA	1996	
4000	Labrador Lane	0.12	650	R										NA	NA	1996	
4000	Labrador Lane	0.15	730	R										NA	NA	1996	
4001	Sleepy Hollow Rd	0.47	340	G	96%	2%	1%	0%	0%	0%	C	0.096	F	0.563	370	G	2007
4002	Breezewood Lane	0.14	170	R										NA	NA	1997	
4003	Parkedge Lane	0.08	150	R										NA	NA	1997	
4004	Sulky Lane	0.03	20	R										NA	NA	1997	
4004	Sulky Lane	0.05	70	R										NA	NA	1997	
4005	Wolfree Lane	0.04	30	R										NA	NA	1997	
4006	Kings Mill Lane	0.14	160	R										NA	NA	1997	
4007	Commercial Dr	0.60	510	R										NA	NA	1986	
4008	Altamira Ct	0.14	90	R										NA	NA	1996	
4009	Wherside St	0.21	5400	R										NA	NA	05/06/2003	
4010	Royce Ct	0.15	220	R										NA	NA	1997	
4010	Royce Ct	0.13	110	R										NA	NA	1997	
4011	Remington St	0.06	50	R										NA	NA	1997	
4012	Landing Lane	0.06	170	R										NA	NA	1997	
4013	Westford Ct	0.08	100	R										NA	NA	1997	
4013	Westford Ct	0.03	40	R										NA	NA	1997	

Virginia Department of Transportation  
 Traffic Engineering Division  
 2007  
 Annual Average Daily Traffic Volume Estimates By Section of Route  
 Fairfax Maintenance Area

Route	Length	AADT	QA	4Tire	Bus	-----Truck-----				QC	K Factor	QK	Dir Factor	AAWDT	QW	Year
						2Axle	3+Axle	1Trail	2Trail							
<b>Fairfax County</b>																
(4014)	0.03	20	R			From: 0.03 MN 29-2239					NA			NA		1986
(4014)	0.07	120	R			From: SR 244; 29-2239					NA			NA		1986
						To: Dead End										
(4015) Lainey Ct	0.04	48	R			From: 29-2239					NA			NA		1997
						To: Cul-de-Sac										
(4016) Ramblewood Ct	0.11	80	R			From: 29-2295 Wayne Dr					NA			NA		1997
						To: Cul-de-Sac										
(4017)	0.06	490	R			From: 29-854					NA			NA		01/03/2006
(4017)	0.14	280	R			From: 29-6045 Rust Rd					NA			NA		01/03/2006
						To: 29-865										
(4018) Tyspring St	0.05	1900	R			From: Dead End					NA			NA		1986
						To: 29-939 Gosnell Rd										
(4019) Pinecrest Pkwy	0.14	820	R			From: SR 236; FR-236					NA			NA		1986
						To: Dead End										
(4020) Saxony Dr	0.09	440	R			From: 29-4474 Camelot Dr					NA			NA		01/12/2006
(4020) Saxony Dr	0.05	1100	R			From: 29-3679 King Arthur					NA			NA		01/12/2006
(4020) Saxony Dr	0.12	1100	R			From: 29-4021 Garth Ct					NA			NA		01/12/2006
						To: 29-4024 Guinevere Dr										
(4021) Garth Ct	0.04	40	R			From: Cul-de-Sac					NA			NA		1997
						To: 29-4020 Saxony Dr										
(4022) Balin Ct	0.05	30	R			From: Cul-de-Sac					NA			NA		1997
						To: 29-4474 Camelot Dr										
(4023) Garlot Dr	0.25	220	R			From: 29-3679 King Arthur					NA			NA		1997
						To: 29-3679 King Arthur										
(4024) Guinevere Dr	0.06	960	R			From: 29-846 Woodburn Rd					NA			NA		01/12/2006
(4024) Guinevere Dr	0.10	940	R			From: 29-4025 Chivalry Rd					NA			NA		01/12/2006
(4024) Guinevere Dr	0.11	910	R			From: 29-4026 Valor Ct					NA			NA		01/12/2006
(4024) Guinevere Dr	0.05	970	R			From: 29-4027 Round Table Ct					NA			NA		01/12/2006
(4024) Guinevere Dr	0.07	960	R			From: 29-4478 Launcelot Way					NA			NA		01/12/2006
(4024) Guinevere Dr	0.03	370	R			From: 29-4020 Saxony Dr					NA			NA		1986
						To: Dead End										
(4025) Chivalry Rd	0.03	50	R			From: Dead End					NA			NA		1997
						To: 29-4024 Guinevere Dr										

Virginia Department of Transportation  
Traffic Engineering Division  
2007  
Annual Average Daily Traffic Volume Estimates By Section of Route  
Fairfax Maintenance Area

Route	Length	AADT	QA	4Tire	Bus	Truck				QC	K Factor	QK	Dir Factor	AAWDT	QW	Year
						2Axle	3+Axle	1Trail	2Trail							
<b>Fairfax County</b>																
(4025) Chivalry Rd	0.30	440	R				From: 29-4024 Guinevere Dr				NA			NA		01/12/2006
(4025) Chivalry Rd	0.07	60	R				From: 29-4478 Launcelot Way				NA			NA		1986
							To: Dead End									
(4026) Valor Ct	0.03	40	R				From: 29-4024 Guinevere Dr				NA			NA		1997
							To: Cul-de-Sac									
(4027) Round Table Ct	0.03	40	R				From: 29-4024 Guinevere Dr				NA			NA		1997
							To: Cul-de-Sac									
(4028) Bannerwood Dr	0.08	40	R				From: Cul-de-Sac				NA			NA		1997
(4028) Bannerwood Dr	0.12	300	R				From: 29-4029 Gale St				NA			NA		01/12/2006
(4028) Bannerwood Dr	0.04	220	R				From: 29-4034 Collins St				NA			NA		1986
							To: Dead End									
(4029) Gale St	0.18	180	R				From: 29-4028 Bannerwood Dr				NA			NA		01/12/2006
							To: 29-3679 King Arthur									
(4030) Goldsboro Rd	0.03	20	R				From: Dead End				NA			NA		1997
(4030) Goldsboro Rd	0.08	300	R				From: 29-4032 Goldsboro Ct				NA			NA		1997
(4030) Goldsboro Rd	0.07	330	R				From: 29-4033 Goldsboro Pl				NA			NA		1997
(4030) Goldsboro Rd	0.07	400	R				From: 29-4031 Clearwood Ct				NA			NA		1997
							To: 29-613 Sleepy Hollow Rd									
(4031) Clearwood Ct	0.08	80	R				From: 29-4030 Goldsboro Rd				NA			NA		1997
							To: Dead End									
(4032) Goldsboro Ct	0.03	40	R				From: 29-4030 Goldsboro Rd				NA			NA		1997
							To: Cul-de-Sac									
(4033) Goldsboro Pl	0.03	30	R				From: Cul-de-Sac				NA			NA		1997
							To: 29-4030 Goldsboro Rd									
(4034) Collins St	0.06	400	R				From: 29-4028 Bannerwood Dr				NA			NA		01/12/2006
(4034) Collins St	0.06	490	R				From: 29-4035 Pellinore Pl				NA			NA		01/12/2006
(4034) Collins St	0.06	610	R				From: 29-4036 Bedivere Ct				NA			NA		01/12/2006
							To: 29-3679 King Arthur									
(4035) Pellinore Pl	0.07	50	R				From: Cul-de-Sac				NA			NA		1997
							To: 29-4034 Collins St									
(4036) Bedivere Ct	0.07	70	R				From: Cul-de-Sac				NA			NA		1997
							To: 29-4034 Collins St									
(4037) Gatehouse Rd	0.26	8900	N				From: US 50 Arlington Blvd				NA			NA		11/02/2005
							To: 29-650 Gallows Rd									

Virginia Department of Transportation  
Traffic Engineering Division  
2007  
Annual Average Daily Traffic Volume Estimates By Section of Route  
Fairfax Maintenance Area

Route	Length	AADT	QA	4Tire	Bus	Truck				QC	K Factor	QK	Dir Factor	AAWDT	QW	Year
						2Axle	3+Axle	1Trail	2Trail							
<b>Fairfax County</b>																
(4037) Gatehouse Rd	0.26	8900	R				From: 29-650 Gallows Rd				NA			NA		11/02/2005
							To: 29-4038 Telstar Ct									
(4038) Telstar Ct	0.28	1800	R				From: 29-4037 Gatehouse Rd				NA			NA		1986
							To: 29-8807 Porter Rd									
(4039) Normac Dr	0.02	20	R				From: 29-2222				NA			NA		1997
							To: Dead End									
(4040) Frenora Ct	0.14	160	R				From: Dead End				NA			NA		1997
							To: 29-2468 Rose Lane									
(4041)	0.07	160	R				From: 29-2468 Rose Lane				NA			NA		1986
							To: Dead End									
(4042) Wheatley Ct	0.07	90	R				From: 29-2468 Rose Lane				NA			NA		1997
							To: Cul-de-Sac									
(4043) Ashford Lane	0.27	340	R				From: 29-651 Guinea Rd				NA			NA		12/17/2003
							To: 29-3654									
(4044) Ordinary Ct	0.06	140	R				From: Cul-de-Sac				NA			NA		12/17/2003
							To: 29-4931 Ordinary Way									
(4045) Cordell St	0.14	490	R				From: 29-860				NA			NA		01/05/2006
							To: 29-4047 Northfield Dr									
(4046)	0.03	10	R				From: 0.03 MS SR 244				NA			NA		1997
							To: SR 244; 29-3041									
(4046)	0.05	20	R				From: SR 244; 29-3041				NA			NA		1997
							To: Dead End									
(4047) Northfield Dr	0.04	40	R				From: Dead End				NA			NA		1997
							To: 29-4045 Cordell St									
(4047) Northfield Dr	0.07	480	R				From: 29-4045 Cordell St				NA			NA		01/05/2006
							To: 29-706 Bennett Dr									
(4047) Northfield Dr	0.04	380	R				From: 29-706 Bennett Dr				NA			NA		01/05/2006
							To: 29-4049 Sandhurst Ct									
(4047) Northfield Dr	0.06	420	R				From: 29-4049 Sandhurst Ct				NA			NA		01/05/2006
							To: 29-4048 Webster Ct									
(4047) Northfield Dr	0.06	350	R				From: 29-4048 Webster Ct				NA			NA		01/05/2006
							To: 29-3041 Wynnwood Dr									
(4048) Webster Ct	0.08	100	R				From: Cul-de-Sac				NA			NA		1997
							To: 29-4047 Northfield Dr									
(4049) Sandhurst Ct	0.06	90	R				From: Cul-de-Sac				NA			NA		1997
							To: 29-4047 Northfield Dr									
(4050) Thompson Rd	0.04	120	R				From: 0.04 MW 29-3565				NA			NA		1997
							To: 29-3565									
(4050) Thompson Rd	0.11	1400	R				From: 29-3565				NA			NA		1997
							To: Dead End									

Virginia Department of Transportation  
Traffic Engineering Division  
2007  
Annual Average Daily Traffic Volume Estimates By Section of Route  
Fairfax Maintenance Area

Route	Length	AADT	QA	4Tire	Bus	Truck				QC	K Factor	QK	Dir Factor	AAWDT	QW	Year
						2Axle	3+Axle	1Trail	2Trail							
<b>Fairfax County</b>																
4051 Breckenridge Ct	0.04	190	R								NA			NA		1986
4052 Stable Gate Ct	0.09	110	R								NA			NA		1997
4053 Jube Ct	0.09	80	R								NA			NA		12/11/2003
4054 Medford Dr	0.43	4200	G	99%	1%	0%	0%	0%	0%	C	0.104	F	0.598	4500	G	2007
4055 Powell Lane	0.10	1600	R								NA			NA		1986
4056	0.23	1900	R								NA			NA		1986
4057 Pickering Pl	0.16	150	R								NA			NA		12/15/2003
4058 Delancey Dr	0.10	440	R								NA			NA		09/21/2005
4058 Delancey Dr	0.10	280	R								NA			NA		09/21/2005
4058 Delancey Dr	0.09	750	R								NA			NA		09/21/2005
4059 Quartet Cir	0.11	360	R								NA			NA		09/21/2005
4060 Grand Ct	0.07	70	R								NA			NA		1996
4061 Clifdale Ct	0.04	60	R								NA			NA		1996
4062 Broome Ct	0.05	50	R								NA			NA		1996
4063 Chicamuxen Ct	0.07	60	R								NA			NA		1986
4064 Miracle Lane	0.11	170	R								NA			NA		1997
4064 Miracle Lane	0.08	90	R								NA			NA		1997
4065 Shiver Dr	0.10	300	R								NA			NA		12/11/2003
4065 Shiver Dr	0.04	180	R								NA			NA		12/11/2003
4065 Shiver Dr	0.15	140	R								NA			NA		12/11/2003

Virginia Department of Transportation  
Traffic Engineering Division  
2007  
Annual Average Daily Traffic Volume Estimates By Section of Route  
Fairfax Maintenance Area

Route	Length	AADT	QA	4Tire	Bus	Truck				QC	K Factor	QK	Dir Factor	AAWDT	QW	Year
						2Axle	3+Axle	1Trail	2Trail							
<b>Fairfax County</b>																
(4065) Shiver Dr	0.14	110	R			From: 29-1352 S, Colgate Dr					NA			NA		12/11/2003
(4065) Shiver Dr	0.23	140	R			To: 29-4053 Jube Ct					NA			NA		12/11/2003
(4066) Ancilla Ct	0.03	60	R			To: 29-1355					NA			NA		12/11/2003
(4067) Joliette Ct	0.07	10	R			From: 29-4065 Shiver Dr					NA			NA		12/11/2003
(4068) Saint Boniface St	0.12	570	R			To: Cul-de-Sac					NA			NA		1996
(4068) Saint Boniface St	0.02	230	R			From: Cul-de-Sac					NA			NA		1996
(4068) Saint Boniface St	0.08	50	R			To: 29-4065 Shiver Dr					NA			NA		1996
(4069) Scarab St	0.15	360	R			From: 29-3991					NA			NA		1996
(4070) Toyon Way	0.05	60	R			To: 29-4069 Scarab St					NA			NA		1996
(4070) Toyon Way	0.12	160	R			To: 0.02 MN 29-4069					NA			NA		1996
(4071) Grampion Pl	0.08	100	R			To: Cul-de-Sac					NA			NA		1996
(4072) Percussion Way	0.08	700	R			From: 29-4070 Toyon Way					NA			NA		1996
(4072) Percussion Way	0.07	660	R			To: 29-4068 Saint Boniface St					NA			NA		1996
(4072) Percussion Way	0.16	900	R			To: Dead End					NA			NA		1996
(4072) Percussion Way	0.05	890	R			To: 29-4069 Scarab St					NA			NA		1996
(4072) Percussion Way	0.04	990	R			To: Dead End					NA			NA		1996
(4072) Percussion Way	0.07	1400	R			From: 29-4072 Percussion Way					NA			NA		1996
(4072) Percussion Way	0.04	2200	R			To: Cul-de-Sac					NA			NA		1996
(4072) Percussion Way	0.05	2700	R			From: 29-676 Clarks Crossing Rd					NA			NA		09/21/2005
(4073) Prelude Ct	0.06	60	R			To: 29-4073 Prelude Ct					NA			NA		1996
(4074) Alto Ct	0.04	40	R			To: 29-4076 Prelude Dr					NA			NA		1996
						To: 29-4075 Trumpet Ct					NA			NA		1996
						To: 29-4080 Memory Ct					NA			NA		1996
						To: 29-4077 Baton Dr					NA			NA		1996
						To: 29-4000 Labrador Lane					NA			NA		1996
						To: 29-4071 Grampion Pl					NA			NA		1996
						To: 29-3991					NA			NA		1996
						To: 29-4072 Percussion Way					NA			NA		1996
						To: Cul-de-Sac					NA			NA		1996
						To: 29-4075 Trumpet Ct					NA			NA		1996
						To: Cul-de-Sac					NA			NA		1996

Virginia Department of Transportation  
Traffic Engineering Division  
2007  
Annual Average Daily Traffic Volume Estimates By Section of Route  
Fairfax Maintenance Area

Route	Length	AADT	QA	4Tire	Bus	Truck				QC	K Factor	QK	Dir Factor	AAWDT	QW	Year
						2Axle	3+Axle	1Trail	2Trail							
<b>Fairfax County</b>																
(4075) Trumpet Ct	0.05	60	R								NA			NA		1996
(4075) Trumpet Ct	0.09	190	R								NA			NA		1996
(4076) Prelude Dr	0.07	690	R								NA			NA		09/21/2005
(4076) Prelude Dr	0.05	570	R								NA			NA		09/21/2005
(4076) Prelude Dr	0.14	200	R								NA			NA		09/21/2005
(4076) Prelude Dr	0.10	290	R								NA			NA		09/21/2005
(4076) Prelude Dr	0.11	350	R								NA			NA		09/21/2005
(4076) Prelude Dr	0.12	120	R								NA			NA		1996
(4077) Baton Dr	0.12	80	R								NA			NA		10/05/2005
(4077) Baton Dr	0.04	140	R								NA			NA		10/05/2005
(4077) Baton Dr	0.18	430	R								NA			NA		10/05/2005
(4078) Podium Dr	0.10	140	R								NA			NA		1996
(4078) Podium Dr	0.11	310	R								NA			NA		1996
(4078) Podium Dr	0.06	680	R								NA			NA		1996
(4079) Concerto Cir	0.04	30	R								NA			NA		1986
(4080) Memory Ct	0.08	70	R								NA			NA		1996
(4081)	0.11	520	R								NA			NA		1997
(4081)	0.09	470	R								NA			NA		1997
(4081)	0.08	460	R								NA			NA		1997
(4081)	0.16	540	R								NA			NA		1997
(4082) Huntmaster Lane	0.14	180	R								NA			NA		1986
(4082) Huntmaster Lane	0.01	140	R								NA			NA		1986
(4082) Huntmaster Lane	0.18	0	R								NA			NA		1986

Virginia Department of Transportation  
Traffic Engineering Division  
2007  
Annual Average Daily Traffic Volume Estimates By Section of Route  
Fairfax Maintenance Area

Route	Length	AADT	QA	4Tire	Bus	Truck				QC	K Factor	QK	Dir Factor	AAWDT	QW	Year
						2Axle	3+Axle	1Trail	2Trail							
<b>Fairfax County</b>																
(4083) Old Bridge Rd	0.03	30	R				29-4081				NA			NA		1997
							Dead End									
(4084) Cantata Ct	0.06	90	R				Cul-de-Sac				NA			NA		1996
							29-4078 Podium Dr									
(4085) Reprise Ct	0.05	50	R				Cul-de-Sac				NA			NA		1996
							29-4076 Prelude Dr									
(4086) Woodwind Way	0.11	360	R				29-4088 Contralto Ct				NA			NA		1996
							29-4076 Prelude Dr									
(4087) Holly Tree Dr	0.17	100	R				Cul-de-Sac				NA			NA		1986
							29-1458 Beech Tree Dr									
(4088) Contralto Ct	0.11	180	R				Cul-de-Sac				NA			NA		1996
							29-4086 Woodwind Way									
(4088) Contralto Ct	0.09	110	R				29-4086 Woodwind Way				NA			NA		1996
							29-4089 Cymbal Dr									
(4089) Cymbal Dr	0.03	80	R				Dead End				NA			NA		1996
							29-4088 Contralto Ct									
(4089) Cymbal Dr	0.07	20	R				29-4088 Contralto Ct				NA			NA		1996
							Dead End									
(4090) Diplomat Ct	0.10	130	R				Cul-de-Sac				NA			NA		1997
							29-3959 Penguin Pl									
(4091) Idylwood Ct	0.08	100	R				Dead End				NA			NA		1997
							29-4092 Crofton Pl									
(4091) Idylwood Ct	0.12	280	R				29-4092 Crofton Pl				NA			NA		1997
							29-695 Idylwood Rd									
(4092) Crofton Pl	0.06	240	R				29-4091 Idylwood Ct				NA			NA		10/20/2005
							29-5006 Idylbrook Ct									
(4092) Crofton Pl	0.10	920	R				29-5006 Idylbrook Ct				NA			NA		06/22/2005
							29-1012									
(4093) Forestwood Dr	0.13	280	R				29-738 Old Dominion Dr				NA			NA		1997
							29-4094 Forestwood Ct									
(4093) Forestwood Dr	0.15	170	R				29-4094 Forestwood Ct				NA			NA		1997
							Dead End									
(4094) Forestwood Ct	0.05	40	R				Cul-de-Sac				NA			NA		1997
							29-4093 Forestwood Dr									
(4095)	0.11	210	R				29-738 E, Old Dominion Dr				NA			NA		1997
							T-Intersection									
(4095)	0.03	50	R				T-Intersection				NA			NA		1997
							Cul-de-Sac; Gap Terminus									
							Gap; T-INT									
(4095)	0.11	80	R				Gap; T-INT				NA			NA		1997
							29-738 W, Old Dominion Dr									



Virginia Department of Transportation  
Traffic Engineering Division  
2007  
Annual Average Daily Traffic Volume Estimates By Section of Route  
Fairfax Maintenance Area

Route	Length	AADT	QA	4Tire	Bus	Truck				QC	K Factor	QK	Dir Factor	AAWDT	QW	Year
						2Axle	3+Axle	1Trail	2Trail							
<b>Fairfax County</b>																
(4096)	0.06	160	R				From: 29-4097 Nadine Dr				NA			NA		1996
(4096)	0.14	120	R				From: 29-3891 Oak Valley Dr				NA			NA		1996
							To: Cul-de-Sac									
(4097) Nadine Dr	0.05	20	R				From: Dead End				NA			NA		1996
(4097) Nadine Dr	0.04	100	R				From: 29-4096				NA			NA		1996
(4097) Nadine Dr	0.05	60	R				From: 29-4098 Tricia Ct				NA			NA		1996
							To: Dead End									
(4098) Tricia Ct	0.05	50	R				From: Cul-de-Sac				NA			NA		1996
							To: 29-4097 Nadine Dr									
(4099) Center St	0.06	20	R				From: 29-2085 Salem Rd				NA			NA		1986
							To: Dead End									
(4100) Andrus Rd	0.02	0	R				From: 0.02 MW 29-4200				NA			NA		1986
(4100) Andrus Rd	0.17	430	R				From: 29-4200 Seaton St				NA			NA		1986
							To: 29-626 Sherwood Hall Lane									
(4101) Hopark Dr	0.09	100	R				From: Dead End				NA			NA		12/16/2003
(4101) Hopark Dr	0.05	420	R				From: 29-4103 Waycross Dr				NA			NA		12/16/2003
							To: 29-782 Westchester St									
(4102) Neville Ct	0.20	190	R				From: 29-782 Westchester St				NA			NA		12/16/2003
							To: Cul-de-Sac									
(4103) Waycross Dr	0.07	290	R				From: 29-4101 Hopark Dr				NA			NA		12/16/2003
(4103) Waycross Dr	0.16	170	R				From: 29-4104 Thetford Pl				NA			NA		04/01/2003
							To: 29-782 Westchester St									
(4104) Thetford Pl	0.09	200	R				From: Cul-de-Sac				NA			NA		12/16/2003
							To: 29-4103 Waycross Dr									
(4105) Meriwether Lane	0.13	240	R				From: 29-2181 Bowie St				NA			NA		11/05/2003
(4105) Meriwether Lane	0.09	280	R				From: 29-3752 Carrsbrook Ct				NA			NA		11/05/2003
(4105) Meriwether Lane	0.16	380	R				From: 29-3775 Jennings Lane				NA			NA		11/05/2003
(4105) Meriwether Lane	0.11	1000	R				From: 29-3579 Thomas Dr				NA			NA		11/03/2003
(4105) Meriwether Lane	0.09	840	R				From: 29-4110 Cloud Dr				NA			NA		11/05/2003
(4105) Meriwether Lane	0.06	670	R				From: 29-4113 Zekan Lane				NA			NA		11/05/2003
							To: Dead End									

Virginia Department of Transportation  
 Traffic Engineering Division  
 2007  
 Annual Average Daily Traffic Volume Estimates By Section of Route  
 Fairfax Maintenance Area

Route	Length	AADT	QA	4Tire	Bus	-----Truck-----				QC	K Factor	QK	Dir Factor	AAWDT	QW	Year
						2Axle	3+Axle	1Trail	2Trail							
<b>Fairfax County</b>																
(4106) Rives Ct	0.04	70	R				From: 29-3579 Thomas Dr				NA			NA		11/05/2003
							To: Cul-de-Sac									
(4107) Rotunda Ct	0.05	80	R				From: Cul-de-Sac				NA			NA		11/05/2003
							To: 29-3579 Thomas Dr									
(4108) Floridon Ct	0.04	60	R				From: 29-3579 Thomas Dr				NA			NA		11/05/2003
							To: Cul-de-Sac									
(4109) Cabell Ct	0.04	60	R				From: Cul-de-Sac				NA			NA		11/05/2003
							To: 29-3579 Thomas Dr									
(4110) Cloud Dr	0.11	80	R				From: Dead End				NA			NA		11/05/2003
							To: 29-4105 Meriwether Lane									
(4110) Cloud Dr	0.04	370	R				From: 29-4105 Meriwether Lane				NA			NA		11/05/2003
							To: 29-4111 Twin Ct									
(4110) Cloud Dr	0.06	190	R				From: 29-4111 Twin Ct				NA			NA		11/05/2003
							To: 29-4112 Kroy Dr									
(4110) Cloud Dr	0.05	49	R				From: 29-4112 Kroy Dr				NA			NA		11/15/2003
							To: Cul-de-Sac									
(4111) Twin Ct	0.06	80	R				From: Cul-de-Sac				NA			NA		11/15/2003
							To: 29-4110 Cloud Dr									
(4112) Kroy Dr	0.11	120	R				From: Cul-de-Sac				NA			NA		1986
							To: 29-4110 Cloud Dr									
(4113) Zekan Lane	0.12	280	R				From: Dead End				NA			NA		12/16/2003
							To: 29-4115 True Lane									
(4113) Zekan Lane	0.07	510	R				From: 29-4115 True Lane				NA			NA		12/16/2003
							To: 29-4114 Cory Pl									
(4113) Zekan Lane	0.09	680	R				From: 29-4114 Cory Pl				NA			NA		12/16/2003
							To: 29-4105 Meriwether Lane									
(4114) Cory Pl	0.03	40	R				From: Dead End				NA			NA		12/16/2003
							To: 29-4113 Zekan Lane									
(4115) True Lane	0.10	220	R				From: Cul-de-Sac				NA			NA		12/16/2003
							To: 29-4113 Zekan Lane									
(4116) Forest Ave	0.08	110	R				From: 29-803 Old Rolling Rd				NA			NA		12/16/2003
							To: Dead End									
(4117)	0.08	90	R				From: SR 241 Kings Hwy North				NA			NA		1986
							To: SR 241; 29-1332									
(4118) Locust Lane	0.09	90	R				From: 29-1551				NA			NA		1987
							To: 0.09 ME 29-1551									
(4118) Locust Lane	0.10	100	R				From: 0.09 ME 29-1551				NA			NA		1986
							To: 29-1500 Benfield Dr									
(4119)	0.05	100	R				From: 0.08 ME 29-3512				NA			NA		10/27/2003
							To: 29-3512 S, Dodson Dr									

Virginia Department of Transportation  
 Traffic Engineering Division  
 2007  
 Annual Average Daily Traffic Volume Estimates By Section of Route  
 Fairfax Maintenance Area

Route	Length	AADT	QA	4Tire	Bus	-----Truck-----				QC	K Factor	QK	Dir Factor	AAWDT	QW	Year
						2Axle	3+Axle	1Trail	2Trail							
<b>Fairfax County</b>																
(4119)	0.08	60	R				From: 29-3512 N, Dodson Dr					NA		NA		10/27/2003
							To: Dead End									
(4120) Conti Ct	0.06	30	R				From: 29-3512 Dodson Dr					NA		NA		1986
							To: Cul-de-Sac									
(4121) Riefton Ct	0.17	350	R				From: 29-1006 Delia Dr					NA		NA		12/16/2003
							To: 29-1006 Delia Dr									
(4122) Colebrook Pl	0.13	90	R				From: Cul-de-Sac					NA		NA		1986
							To: 29-2462									
(4123)	0.24	3000	R				From: Dead End					NA		NA		12/16/2003
							To: 29-635 Fleet Dr									
(4124) Woodruff Ct	0.14	2100	R				From: Cul-de-Sac					NA		NA		1986
							To: 29-3090 Port Royal Rd									
(4125)	0.29	780	R				From: 29-634 Old Telegraph Rd					NA		NA		11/17/2003
							To: 29-611 Telegraph Rd									
(4125)	0.09	1100	R				From: 29-4129					NA		NA		11/17/2003
							To: 29-4127 Wexford Pl									
(4125)	0.10	840	R				From: 29-4127 Wexford Pl					NA		NA		11/17/2003
							To: 29-4162 Lund Ct									
(4125)	0.15	380	R				From: 29-4128 Kingsbury Rd					NA		NA		11/17/2003
							To: Dead End									
(4126) Bing Ct	0.08	130	R				From: Cul-de-Sac					NA		NA		12/01/2003
							To: 29-4193									
(4126) Bing Ct	0.05	1100	R				From: 29-4335 Wivenhoe Ct					NA		NA		12/01/2003
							To: 29-4129									
(4127) Wexford Pl	0.05	390	R				From: 29-4129					NA		NA		12/01/2003
							To: 29-4161 Ashfield Rd									
(4127) Wexford Pl	0.07	420	R				From: 29-4125					NA		NA		12/01/2003
							To: Cul-de-Sac									
(4128) Kingsbury Rd	0.13	270	R				From: 29-4129					NA		NA		12/01/2003
							To: 29-4161 Ashfield Rd									
(4128) Kingsbury Rd	0.08	290	R				From: 29-4125					NA		NA		12/01/2003
							To: Dead End									

Virginia Department of Transportation  
Traffic Engineering Division  
2007  
Annual Average Daily Traffic Volume Estimates By Section of Route  
Fairfax Maintenance Area

Route	Length	AADT	QA	4Tire	Bus	-----Truck-----				QC	K Factor	QK	Dir Factor	AAWDT	QW	Year
						2Axle	3+Axle	1Trail	2Trail							
<b>Fairfax County</b>																
(4129)	0.21	1300	R											NA	NA	11/17/2003
(4129)	0.18	720	R											NA	NA	11/17/2003
(4129)	0.08	690	R											NA	NA	11/17/2003
(4129)	0.06	890	R											NA	NA	11/17/2003
(4129)	0.07	990	R											NA	NA	11/17/2003
(4129)	0.07	370	R											NA	NA	11/17/2003
(4129)	0.06	660	R											NA	NA	11/17/2003
(4129)	0.05	720	R											NA	NA	1986
(4129)	0.05	990	R											NA	NA	11/17/2003
(4129)	0.05	510	R											NA	NA	11/17/2003
(4129)	0.11	590	R											NA	NA	11/17/2003
(4129)	0.07	840	R											NA	NA	11/17/2003
(4129)	0.10	670	R											NA	NA	11/17/2003
(4129)	0.04	1000	R											NA	NA	11/17/2003
(4129)	0.04	880	R											NA	NA	11/17/2003
(4129)	0.06	860	R											NA	NA	11/17/2003
(4129)	0.05	1100	R											NA	NA	1986
(4129)	0.04	30	R											NA	NA	1986
(4130)	Crawford Ct	0.11	120	R										NA	NA	12/01/2003
(4130)	Crawford Ct	0.03	49	R										NA	NA	12/01/2003
(4131)	Carrleigh Pkwy	0.66	5800	G	99%	0%	0%	0%	0%	C	0.090	F	0.616	6300	G	2007
(4131)	Carrleigh Pkwy	0.27	4500	G	99%	0%	0%	0%	0%	F	0.09	F	0.519	4800	G	2007
(4131)		1.10	2300	R										NA	NA	1991
(4132)	Traford Lane	0.23	6200	R										NA	NA	10/29/2003

Virginia Department of Transportation  
Traffic Engineering Division  
2007  
Annual Average Daily Traffic Volume Estimates By Section of Route  
Fairfax Maintenance Area

Route	Length	AADT	QA	4Tire	Bus	Truck				QC	K Factor	QK	Dir Factor	AAWDT	QW	Year
						2Axle	3+Axle	1Trail	2Trail							
<b>Fairfax County</b>																
(4133) Donset Dr	0.18	1000	R			From: 29-4131 Carleigh Pkwy						NA		NA		10/29/2003
						To: 29-3358 Fernleigh Blvd										
(4134) Winslow Ave	0.09	1500	R			From: 29-4136 Roxbury Ave						NA		NA		10/29/2003
						To: 29-4135 Botsford Ct										
(4134) Winslow Ave	0.06	1600	R			From: 29-4131 Carleigh Pkwy						NA		NA		10/29/2003
						To: Cul-de-Sac										
(4135) Botsford Ct	0.11	150	R			From: 29-4134 Winslow Ave						NA		NA		12/20/2001
						To: 29-638; 29-4138										
(4136) Roxbury Ave	0.04	1600	R			From: 29-4137 Sherborn Lane						NA		NA		10/29/2003
						To: 29-4134 Winslow Ave										
(4136) Roxbury Ave	0.15	940	R			From: 29-4140 Wyoma Ct						NA		NA		10/26/2003
						To: 29-4139 Dominican Dr										
(4136) Roxbury Ave	0.05	660	R			From: 29-4181 Fenwood Dr						NA		NA		10/29/2003
						To: 29-4179 Grigsby Dr										
(4136) Roxbury Ave	0.12	670	R			From: 29-4180 Oakford Dr						NA		NA		10/29/2003
						To: Dead End										
(4137) Sherborn Lane	0.20	370	R			From: 29-4183 Forrester Blvd						NA		NA		10/29/2003
						To: 29-4179 Grigsby Dr										
(4137) Sherborn Lane	0.20	460	R			From: 29-4139 Dominican Dr						NA		NA		10/29/2003
						To: 29-4136 Roxbury Ave										
(4137) Sherborn Lane	0.29	330	R			From: 29-4136 Roxbury Ave						NA		NA		10/29/2003
						To: Dead End										
(4138)	0.03	230	R			From: 29-638; 29-4136						NA		NA		10/29/2003
						To: 29-4137 Sherborn Lane										
(4139) Dominican Dr	0.10	140	R			From: 29-4136 Roxbury Ave						NA		NA		10/29/2003
						To: Cul-de-Sac										
(4140) Wyoma Ct	0.07	70	R			From: 29-4136 Roxbury Ave						NA		NA		12/20/2001
						To: Cul-de-Sac										
(4141) Caneel Ct	0.06	48	R			From: 29-3332 Greeley Blvd						NA		NA		10/29/2003
						To: Dead End										
(4141) Caneel Ct	0.28	280	R			From: 29-3332 Greeley Blvd						NA		NA		10/29/2003
						To: Dead End										
(4142) Norview Ct	0.15	190	R			From: 29-3332 Greeley Blvd						NA		NA		12/30/2001
						To: Dead End										

Virginia Department of Transportation  
Traffic Engineering Division  
2007  
Annual Average Daily Traffic Volume Estimates By Section of Route  
Fairfax Maintenance Area

Route	Length	AADT	QA	4Tire	Bus	Truck				QC	K Factor	QK	Dir Factor	AAWDT	QW	Year
						2Axle	3+Axle	1Trail	2Trail							
<b>Fairfax County</b>																
(4143) Seton Ct	0.04	50	R								NA			NA		11/04/2003
(4144) Bellamy Ave	0.05	220	R								NA			NA		01/02/2002
(4144) Bellamy Ave	0.07	1600	R								NA			NA		11/04/2003
(4144) Bellamy Ave	0.09	140	R								NA			NA		01/02/2002
(4144) Bellamy Ave	0.07	230	R								NA			NA		01/02/2002
(4144) Bellamy Ave	0.06	3800	R								NA			NA		1987
(4144) Bellamy Ave	0.08	2500	R								NA			NA		11/04/2003
(4144) Bellamy Ave	0.08	3300	R								NA			NA		11/04/2003
(4145) Emporia Ct	0.06	70	R								NA			NA		01/02/2002
(4146) Clelia Ct	0.05	70	R								NA			NA		11/04/2003
(4147) Smithfield Ave	0.17	210	R								NA			NA		11/04/2003
(4147) Smithfield Ave	0.32	240	R								NA			NA		11/04/2003
(4148) Marcy Ave	0.08	160	R								NA			NA		11/04/2003
(4148) Marcy Ave	0.11	190	R								NA			NA		11/04/2003
(4148) Marcy Ave	0.10	120	R								NA			NA		11/04/2003
(4149) Ashtonbirch Dr	0.17	190	R								NA			NA		11/04/2003
(4150) Carr Pl	0.05	370	R								NA			NA		11/04/2003
(4150) Carr Pl	0.08	110	R								NA			NA		01/02/2002
(4151) Springfield Village Dr	0.13	140	R								NA			NA		11/03/2003
(4151) Springfield Village Dr	0.06	390	R								NA			NA		11/03/2003
(4151) Springfield Village Dr	0.08	620	R								NA			NA		11/03/2003
(4151) Springfield Village Dr	0.10	850	R								NA			NA		11/03/2003

Virginia Department of Transportation  
Traffic Engineering Division  
2007  
Annual Average Daily Traffic Volume Estimates By Section of Route  
Fairfax Maintenance Area

Route	Length	AADT	QA	4Tire	Bus	Truck				QC	K Factor	QK	Dir Factor	AAWDT	QW	Year
						2Axle	3+Axle	1Trail	2Trail							
<b>Fairfax County</b>																
(4151) Springfield Village Dr	0.05	970	R				From: 29-4166 Sherbrooke Ct				NA			NA		11/03/2003
(4151) Springfield Village Dr	0.07	470	R				To: 29-638 Rolling Rd				NA			NA		11/03/2003
(4151) Springfield Village Dr	0.11	380	R				From: 29-4168 Brisbane St				NA			NA		11/03/2003
(4151) Springfield Village Dr	0.13	280	R				To: 29-4341 Springfield Village Ct				NA			NA		11/03/2003
							To: Dead End									
(4152) Ontario St	0.07	110	R				From: Dead End				NA			NA		11/03/2003
(4152) Ontario St	0.06	310	R				To: 29-4177 Landor Lane				NA			NA		11/03/2003
(4152) Ontario St	0.13	230	R				From: 29-4153 Birmingham Lane				NA			NA		11/03/2003
(4152) Ontario St	0.14	170	R				To: 29-4154 Edmonton Ct				NA			NA		11/03/2003
							To: 29-4151									
(4153) Birmingham Lane	0.06	490	R				From: 29-4152 Ontario St				NA			NA		11/03/2003
							To: 29-638 Rolling Lane									
(4154) Edmonton Ct	0.15	230	R				From: Dead End				NA			NA		11/03/2003
							To: 29-4152 Ontario St									
(4155) Miller Dr	0.05	280	R				From: 29-613 Beulah St				NA			NA		1986
(4155) Miller Dr	0.05	120	R				To: 29-4156 W. Colette Dr				NA			NA		1986
(4155) Miller Dr	0.20	130	R				From: 29-4157 Simms Rd				NA			NA		1986
(4155) Miller Dr	0.03	20	R				To: 29-4156 E. Colette Dr				NA			NA		1986
							To: Dead End									
(4156) Colette Dr	0.13	90	R				From: 29-4155 W. Miller Dr				NA			NA		1986
(4156) Colette Dr	0.10	80	R				To: 29-994 Renee St				NA			NA		1986
(4156) Colette Dr	0.07	60	R				From: 29-995 Gene St				NA			NA		1986
							To: 29-4155 E. Miller Dr									
(4157) Simms Rd	0.06	140	R				From: 29-8008				NA			NA		04/01/2003
							To: 29-4155 Miller Dr									
(4158) Kincardine Ct	0.11	210	R				From: Cul-de-Sac				NA			NA		12/01/2003
							To: 29-4199 Cornish Way									
(4159) Grovenor Ct	0.09	90	R				From: 29-4165 Marble Arch Way				NA			NA		1986
							To: Cul-de-Sac									
(4160) Farmwood Ct	0.09	160	R				From: 29-4129				NA			NA		12/01/2003
							To: Cul-de-Sac									

Virginia Department of Transportation  
Traffic Engineering Division  
2007  
Annual Average Daily Traffic Volume Estimates By Section of Route  
Fairfax Maintenance Area

Route	Length	AADT	QA	4Tire	Bus	Truck				QC	K Factor	QK	Dir Factor	AAWDT	QW	Year
						2Axle	3+Axle	1Trail	2Trail							
<b>Fairfax County</b>																
(4161) Ashfield Rd	0.04	80	R								NA			NA		12/01/2003
						From: Dead End										
(4161) Ashfield Rd	0.06	210	R								NA			NA		12/01/2003
						From: 29-4163 Freshwood Ct										
(4161) Ashfield Rd	0.32	200	R								NA			NA		12/01/2003
						From: 29-4127 Wexford Pl										
						To: 29-4128 Kingsbury Rd										
(4162) Lund Ct	0.03	48	R								NA			NA		12/01/2003
						From: 29-4125										
						To: Cul-de-Sac										
(4163) Freshwood Ct	0.05	70	R								NA			NA		12/01/2003
						From: 29-4161 Ashfield Rd										
						To: Cul-de-Sac										
(4164) Buckingham Palace Ct	0.04	60	R								NA			NA		12/01/2003
						From: Dead End										
(4164) Buckingham Palace Ct	0.13	180	R								NA			NA		12/01/2003
						From: 29-4129										
						To: Dead End										
(4165) Marble Arch Way	0.08	100	R								NA			NA		12/01/2003
						From: Dead End										
(4165) Marble Arch Way	0.07	320	R								NA			NA		12/01/2003
						From: 29-4178 Hereford Ct										
(4165) Marble Arch Way	0.11	280	R								NA			NA		12/01/2003
						From: 29-4129										
(4165) Marble Arch Way	0.07	100	R								NA			NA		12/01/2003
						From: 29-4159 Grovenor Ct										
						To: Cul-de-Sac										
(4166) Sherbrooke Ct	0.03	60	R								NA			NA		11/03/2003
						From: Dead End										
						To: 29-4151										
(4167) Taft Dr	0.04	170	R								NA			NA		11/04/2003
						From: 29-638 Rolling Lane										
						To: 29-4147 Smithfield Ave										
(4168) Brisbane St	0.05	490	R								NA			NA		11/05/2003
						From: 29-4144 Bellamy Ave										
(4168) Brisbane St	0.04	260	R								NA			NA		11/05/2003
						From: 29-4169										
(4168) Brisbane St	0.06	250	R								NA			NA		11/05/2003
						From: 29-4170 Hathaway St										
(4168) Brisbane St	0.10	100	R								NA			NA		11/05/2003
						From: 29-4151										
						To: Dead End										
(4169)	0.05	80	R								NA			NA		11/05/2003
						From: 0.05 MS 29-4168										
(4169)	0.06	80	R								NA			NA		11/05/2003
						From: 29-4168 Brisbane St										
						To: Dead End										
(4170) Hathaway St	0.09	90	R								NA			NA		11/05/2003
						From: 29-4168 Brisbane St										
						To: Dead End										
(4171) Glover Ct	0.06	100	R								NA			NA		11/05/2003
						From: 29-638 Rolling Lane										
						To: Cul-de-Sac										



Virginia Department of Transportation  
Traffic Engineering Division  
2007  
Annual Average Daily Traffic Volume Estimates By Section of Route  
Fairfax Maintenance Area

Route	Length	AADT	QA	4Tire	Bus	Truck				QC	K Factor	QK	Dir Factor	AAWDT	QW	Year
						2Axle	3+Axle	1Trail	2Trail							
<b>Fairfax County</b>																
(4172) Ashford Ct	0.04	60	R								NA		NA			11/05/2003
(4173) Vancouver Rd	0.05	310	R								NA		NA			11/03/2003
(4173) Vancouver Rd	0.07	210	R								NA		NA			11/03/2003
(4173) Vancouver Rd	0.10	260	R								NA		NA			11/03/2003
(4173) Vancouver Rd	0.09	310	R								NA		NA			11/03/2003
(4174) Barnack Dr	0.08	90	R								NA		NA			11/04/2003
(4174) Barnack Dr	0.13	330	R								NA		NA			11/04/2003
(4174) Barnack Dr	0.10	330	R								NA		NA			11/04/2003
(4174) Barnack Dr	0.04	390	R								NA		NA			11/04/2003
(4174) Barnack Dr	0.06	410	R								NA		NA			11/04/2003
(4174) Barnack Dr	0.15	870	R								NA		NA			11/04/2003
(4174) Barnack Dr	0.15	1100	R								NA		NA			11/04/2003
(4174) Barnack Dr	0.05	990	R								NA		NA			11/04/2003
(4175) Truro Ct	0.04	50	R								NA		NA			11/03/2003
(4176) Seventh St	0.22	180	R								NA		NA			1986
(4177) Landor Lane	0.17	230	R								NA		NA			11/03/2003
(4178) Hereford Ct	0.11	120	R								NA		NA			12/01/2003
(4179) Grigsby Dr	0.05	640	R								NA		NA			10/29/2003
(4179) Grigsby Dr	0.07	370	R								NA		NA			10/29/2003
(4180) Oakford Dr	0.20	460	R								NA		NA			10/29/2003
(4180) Oakford Dr	0.13	200	R								NA		NA			10/29/2003
(4180) Oakford Dr	0.08	230	R								NA		NA			10/29/2003

Virginia Department of Transportation  
Traffic Engineering Division  
2007  
Annual Average Daily Traffic Volume Estimates By Section of Route  
Fairfax Maintenance Area

Route	Length	AADT	QA	4Tire	Bus	Truck				QC	K Factor	QK	Dir Factor	AAWDT	QW	Year
						2Axle	3+Axle	1Trail	2Trail							
<b>Fairfax County</b>																
(4180) Oakford Dr	0.15	230	R								NA			NA		12/20/2001
(4181) Fenwood Dr	0.16	400	R								NA			NA		10/29/2003
(4182) Filbert Ct	0.05	90	R								NA			NA		12/20/2001
(4183) Forrester Blvd	0.77	6000	G	99%	1%	0%	0%	0%	0%	C	0.101	F	0.595	6400	G	2007
(4184) Worthing Ct	0.10	130	R								NA			NA		12/02/2003
(4185) Elkton Dr	0.08	100	R								NA			NA		11/03/2003
(4186) Loudoun Lane	0.08	110	R								NA			NA		11/03/2003
(4187) Smyth St	0.06	60	R								NA			NA		11/03/2003
(4188) Bluefield Ct	0.11	170	R								NA			NA		11/03/2003
(4189) Wythe Lane	0.05	90	R								NA			NA		11/04/2003
(4189) Wythe Lane	0.05	210	R								NA			NA		11/04/2003
(4190) Dante Ct	0.04	60	R								NA			NA		11/04/2003
(4190) Dante Ct	0.04	49	R								NA			NA		11/04/2003
(4191) Palin Pl	0.03	10	R								NA			NA		1986
(4191) Palin Pl	0.03	90	R								NA			NA		1986
(4191) Palin Pl	0.04	45	R								NA			NA		1986
(4192)	0.05	30	R								NA			NA		1986
(4193)	0.08	3400	R								NA			NA		1986
(4193)	0.06	2000	R								NA			NA		1986
(4193)	0.06	1900	R								NA			NA		1986

Virginia Department of Transportation  
Traffic Engineering Division  
2007  
Annual Average Daily Traffic Volume Estimates By Section of Route  
Fairfax Maintenance Area

Route	Length	AADT	QA	4Tire	Bus	Truck				QC	K Factor	QK	Dir Factor	AAWDT	QW	Year
						2Axle	3+Axle	1Trail	2Trail							
<b>Fairfax County</b>																
(4193)	0.25	1700	R				From: 29-4334 Bridgewater Ct					NA		NA		1987
(4193)	0.18	120	R				From: 29-4129					NA		NA		1986
							To: Dead End									
(4194) Welch Ct	0.04	900	R				From: 29-4129					NA		NA		12/02/2003
(4194) Welch Ct	0.05	390	R				From: 29-4195 Shropshire Ct					NA		NA		12/02/2003
(4194) Welch Ct	0.08	190	R				From: 29-4198 Buckhaven Ct					NA		NA		12/02/2003
(4194) Welch Ct	0.05	80	R				From: 29-4197 Strathdon Ct					NA		NA		12/02/2003
							To: Cul-de-Sac									
(4195) Shropshire Ct	0.09	350	R				From: 29-4194 Welch Ct					NA		NA		12/02/2003
(4195) Shropshire Ct	0.11	170	R				From: 29-4196 Suffolk Ct					NA		NA		12/02/2003
							To: Dead End									
(4196) Suffolk Ct	0.09	160	R				From: 29-4195 Shropshire Ct					NA		NA		12/02/2003
							To: Cul-de-Sac									
(4197) Strathdon Ct	0.03	60	R				From: 29-4194 Welch Ct					NA		NA		12/02/2003
							To: Cul-de-Sac									
(4198) Buckhaven Ct	0.05	70	R				From: 29-4194 Welch Ct					NA		NA		12/02/2003
							To: Cul-de-Sac									
(4199) Cornish Way	0.12	140	R				From: Dead End					NA		NA		12/02/2003
(4199) Cornish Way	0.07	300	R				From: 29-4184 Worthing Ct					NA		NA		12/02/2003
(4199) Cornish Way	0.04	370	R				From: 29-4158 Kincardine Ct					NA		NA		12/02/2003
							To: 29-4129									
(4200) Seaton St	0.09	90	R				From: Dead End					NA		NA		1986
							To: 29-4100 Andrus Rd									
(4201) McGeorge Ter	0.17	220	R				From: Cul-de-Sac					NA		NA		12/03/2003
							To: 29-3159 Battersea Lane									
(4202) Waterside Lane	0.18	200	R				From: 29-3159 Battersea Lane					NA		NA		12/03/2003
							To: Cul-de-Sac									
(4203) Little Creek Lane	0.18	180	R				From: 29-3159 Battersea Lane					NA		NA		12/03/2003
							To: Cul-de-Sac									
(4204) Sulky Ct	0.10	140	R				From: 29-3792 Stirrup Lane					NA		NA		12/08/2003
							To: Cul-de-Sac									
(4205) Masters Ct	0.11	130	R				From: 29-3792 Stirrup Lane					NA		NA		12/08/2003
							To: Cul-de-Sac									

Virginia Department of Transportation  
Traffic Engineering Division  
2007  
Annual Average Daily Traffic Volume Estimates By Section of Route  
Fairfax Maintenance Area

Route	Length	AADT	QA	4Tire	Bus	-----Truck-----				QC	K Factor	QK	Dir Factor	AAWDT	QW	Year
						2Axle	3+Axle	1Trail	2Trail							
<b>Fairfax County</b>																
(4206) Oxley St	0.06	50	R			From: 29-3799 Hammond St					NA			NA		12/03/2003
(4206) Oxley St	0.03	50	R			To: 29-3722 Kidd St					NA			NA		12/03/2003
						To: Dead End										
(4207) Imperial St	0.24	420	R			From: 29-3376 Lawrence St					NA			NA		12/03/2003
						To: 29-4212 Perch Pl										
(4208) Donelson St	0.08	390	R			From: 29-3123					NA			NA		12/03/2003
(4208) Donelson St	0.06	240	R			To: 29-4209 Corcoran St					NA			NA		12/03/2003
(4208) Donelson St	0.04	100	R			To: 29-4210 Alcott St					NA			NA		12/03/2003
						To: 29-3122 Augustine St										
(4209) Corcoran St	0.03	10	R			To: Dead End					NA			NA		12/03/2003
(4209) Corcoran St	0.10	180	R			To: 29-4210 Alcott St					NA			NA		12/03/2003
(4209) Corcoran St	0.19	410	R			To: 29-3128 Ashboro Dr					NA			NA		12/03/2003
						To: 29-4208 Donelson St										
(4210) Alcott St	0.22	250	R			From: 29-4209 Corcoran St					NA			NA		12/08/2003
						To: 29-4208 Donelson St										
(4211) McClelland Pl	0.05	490	R			From: 29-836 Buckman Rd					NA			NA		12/03/2003
						To: Cul-de-Sac										
(4212) Perch Pl	0.05	70	R			From: Cul-de-Sac					NA			NA		12/03/2003
(4212) Perch Pl	0.06	120	R			To: 29-4207 Imperial St					NA			NA		12/03/2003
						To: 29-3799 Hammond St										
(4213) Central Park Dr	0.30	2600	R			From: 29-3376 Lawrence St					NA			NA		1986
						To: Dead End										
(4214)	0.49	8400	R			From: 29-789 Loisdale Rd					NA			NA		1986
						To: 29-2677 Frontier Dr										
(4215) Toron Ct	0.09	120	R			From: 29-4230 Millway Dr					NA			NA		12/10/2003
						To: Cul-de-Sac										
(4216) Apple Hill Rd	0.22	320	R			From: 29-3795 Chancery Ct					NA			NA		12/10/2003
						To: 29-628 Parker Lane										
(4217) Lynnfield Dr	0.10	150	R			From: 29-628 S, Collingwood Rd					NA			NA		12/10/2003
(4217) Lynnfield Dr	0.06	180	R			To: 29-4218 Arrow Park Dr					NA			NA		12/10/2003
(4217) Lynnfield Dr	0.11	170	R			To: 29-4219 Stovepoint Ct					NA			NA		12/10/2003
						To: 29-628 N; 29-3600										
(4218) Arrow Park Dr	0.04	49	R			From: Cul-de-Sac					NA			NA		12/10/2003
						To: 29-4217 Lynnfield Dr										

Virginia Department of Transportation  
Traffic Engineering Division  
2007  
Annual Average Daily Traffic Volume Estimates By Section of Route  
Fairfax Maintenance Area

Route	Length	AADT	QA	4Tire	Bus	-----Truck-----				QC	K Factor	QK	Dir Factor	AAWDT	QW	Year
						2Axle	3+Axle	1Trail	2Trail							
<b>Fairfax County</b>																
(4219) Stovepoint Ct	0.04	47	R				From: 29-4217 Lynnfield Dr				NA			NA		12/10/2003
							To: Cul-de-Sac									
(4220) Mason Hill Dr	0.84	2400	R				From: 29-4237 Range Rd				NA			NA		1991
							To: 29-629 Fort Hunt Rd									
(4221) Windmill Lane	0.14	230	R				From: Dead End				NA			NA		12/11/2003
							To: 29-4378 Windmill Ct									
(4221) Windmill Lane	0.07	650	R				From: 29-4222 Hollingwood Dr				NA			NA		12/11/2003
							To: 29-4223 Leigh Pl									
(4221) Windmill Lane	0.07	430	R				From: 29-4220 Mason Hill Dr				NA			NA		12/11/2003
							To: Dead End									
(4221) Windmill Lane	0.08	260	R				From: 29-4221 Windmill Lane				NA			NA		12/11/2003
							To: Cul-de-Sac									
(4222) Hollingwood Dr	0.21	260	R				From: Cul-de-Sac				NA			NA		12/11/2003
							To: 29-2069 Elba Rd									
(4223) Leith Place	0.05	60	R				From: 29-4221 Windmill Lane				NA			NA		12/11/2003
							To: Cul-de-Sac									
(4224) Elba Ct	0.06	60	R				From: Cul-de-Sac				NA			NA		12/10/2003
							To: 29-3302 Lagrange St									
(4225) McCloud Ct	0.09	70	R				From: 29-4237 Range Rd				NA			NA		1986
							To: Cul-de-Sac									
(4226) Hopa Ct	0.06	80	R				From: 29-1450 Rebecca Dr				NA			NA		12/11/2003
							To: Cul-de-Sac									
(4227) Kimbro St	0.17	180	R				From: Cul-de-Sac				NA			NA		12/10/2003
							To: 29-3347 Courtland Rd									
(4228) Maid Marian Ct	0.07	70	R				From: 29-923 White Oaks Dr				NA			NA		1986
							To: Cul-de-Sac									
(4229) Saville Ct	0.05	30	R				From: 29-10368				NA			NA		12/10/2003
							To: 29-4215 Toron Ct									
(4230) Millway Dr	0.06	490	R				From: 29-4231 Appian Ct				NA			NA		12/10/2003
							To: 29-3734 Lisbon Lane									
(4230) Millway Dr	0.07	730	R				From: Dead End				NA			NA		12/10/2003
							To: 29-4230 Millway Dr									
(4230) Millway Dr	0.07	80	R				From: Dead End				NA			NA		12/10/2003
							To: Cul-de-Sac									
(4231) Appian Ct	0.11	160	R				From: Cul-de-Sac				NA			NA		12/10/2003
							To: Cul-de-Sac									

Virginia Department of Transportation  
Traffic Engineering Division  
2007  
Annual Average Daily Traffic Volume Estimates By Section of Route  
Fairfax Maintenance Area

Route	Length	AADT	QA	4Tire	Bus	Truck				QC	K Factor	QK	Dir Factor	AAWDT	QW	Year
						2Axle	3+Axle	1Trail	2Trail							
<b>Fairfax County</b>																
(4232) Southwood Dr	0.04	30	R													12/15/2003
(4232) Southwood Dr	0.17	360	R													12/15/2003
(4232) Southwood Dr	0.05	390	R													12/15/2003
(4233)	0.03	10	R													12/15/2003
(4233)	0.09	120	R													12/15/2003
(4233)	0.02	8	R													12/15/2003
(4234) Nomini Lane	0.13	110	R													12/15/2003
(4235)	0.02	90	R													12/15/2003
(4236) Dandridge Ter	0.23	240	R													12/15/2003
(4237) Range Rd	0.19	440	R													12/15/2003
(4237) Range Rd	0.10	570	R													12/11/2003
(4237) Range Rd	0.05	1100	G	99%	0%	0%	0%	0%	0%	C	0.109	F	0.610	1200	G	2007
(4237) Range Rd	0.06	250	R													12/11/2003
(4237) Range Rd	0.23	120	R													12/11/2003
(4238) Eugene Pl	0.10	140	R													12/08/2003
(4239) Fircrest Pl	0.23	160	R													12/08/2003
(4240) Eaglebrook Ct	0.13	200	R													12/08/2003
(4241) Firglen Pl	0.03	130	R													12/08/2003
(4242) Stirrup Lane	0.06	80	R													12/08/2003
(4242) Stirrup Lane	0.07	170	R													12/08/2003
(4242) Stirrup Lane	0.11	230	R													12/08/2003

Virginia Department of Transportation  
Traffic Engineering Division  
2007  
Annual Average Daily Traffic Volume Estimates By Section of Route  
Fairfax Maintenance Area

Route	Length	AADT	QA	4Tire	Bus	Truck				QC	K Factor	QK	Dir Factor	AAWDT	QW	Year
						2Axle	3+Axle	1Trail	2Trail							
<b>Fairfax County</b>																
(4242) Stirrup Lane	0.21	480	R								NA			NA		12/08/2003
(4242) Stirrup Lane	0.02	620	R								NA			NA		12/08/2003
(4242) Stirrup Lane	0.05	790	R								NA			NA		12/08/2003
(4242) Stirrup Lane	0.05	30	R								NA			NA		12/08/2003
(4243) Porter Lane	0.16	130	R								NA			NA		12/08/2003
(4243) Porter Lane	0.23	180	R								NA			NA		12/08/2003
(4244) Brewster Dr	0.06	100	R								NA			NA		12/08/2003
(4244) Brewster Dr	0.15	260	R								NA			NA		12/08/2003
(4245) Leo Lane	0.15	330	R								NA			NA		12/08/2003
(4246) Sword Lane	0.15	120	R								NA			NA		12/08/2003
(4246) Sword Lane	0.04	250	R								NA			NA		12/08/2003
(4247) Parry Lane	0.11	60	R								NA			NA		12/08/2003
(4247) Parry Lane	0.03	180	R								NA			NA		12/08/2003
(4248) Rampart Dr	0.19	260	R								NA			NA		12/10/2003
(4248) Rampart Dr	0.13	360	R								NA			NA		12/10/2003
(4248) Rampart Dr	0.03	350	R								NA			NA		12/10/2003
(4248) Rampart Dr	0.16	260	R								NA			NA		12/10/2003
(4248) Rampart Dr	0.05	210	R								NA			NA		04/01/2003
(4248) Rampart Dr	0.07	80	R								NA			NA		04/01/2003
(4249) Stockade Dr	0.11	170	R								NA			NA		12/10/2003
(4249) Stockade Dr	0.05	170	R								NA			NA		12/10/2003
(4249) Stockade Dr	0.08	270	R								NA			NA		12/10/2003

Virginia Department of Transportation  
Traffic Engineering Division  
2007  
Annual Average Daily Traffic Volume Estimates By Section of Route  
Fairfax Maintenance Area

Route	Length	AADT	QA	4Tire	Bus	Truck				QC	K Factor	QK	Dir Factor	AAWDT	QW	Year
						2Axle	3+Axle	1Trail	2Trail							
<b>Fairfax County</b>																
(4250) Kenley Ct	0.06	80	R								NA		NA			12/10/2003
(4251) Volley Ct	0.05	70	R								NA		NA			12/08/2003
(4252)	0.30	3100	R								NA		NA			12/03/2003
(4252)	0.18	3000	R								NA		NA			12/03/2003
(4252)	0.07	1900	R								NA		NA			12/03/2003
(4253) Windbreak Dr	0.26	1900	R								NA		NA			12/10/2003
(4254) Carriage House Ct	0.14	220	R								NA		NA			12/15/2003
(4255)	0.13	140	R								NA		NA			1986
(4255)	0.13	150	R								NA		NA			1986
(4256) Blakiston Lane	0.25	120	R								NA		NA			12/08/2003
(4257) Boothe St	0.13	160	R								NA		NA			1986
(4257) Boothe St	0.13	190	R								NA		NA			1986
(4258) Maybrook Pl	0.05	40	R								NA		NA			1986
(4258) Maybrook Pl	0.13	160	R								NA		NA			1986
(4259) Fairfax St	0.17	90	R								NA		NA			1986
(4260) Brambly Lane	0.10	110	R								NA		NA			12/15/2003
(4261) Scotland Rd	0.06	90	R								NA		NA			1986
(4261) Scotland Rd	0.12	90	R								NA		NA			1986
(4262) Wilton Woods Lane	0.09	90	R								NA		NA			1986
(4262) Wilton Woods Lane	0.07	690	R								NA		NA			1986



Virginia Department of Transportation  
Traffic Engineering Division  
2007  
Annual Average Daily Traffic Volume Estimates By Section of Route  
Fairfax Maintenance Area

Route	Length	AADT	QA	4Tire	Bus	-----Truck-----				QC	K Factor	QK	Dir Factor	AAWDT	QW	Year
						2Axle	3+Axle	1Trail	2Trail							
<b>Fairfax County</b>																
(4263) Shannon Hill Rd	0.18	520	R			From: 29-1664 Redwood Lane					NA		NA			1986
						To: 29-4262 Wilton Woods Lane										
(4264) Falkstone Lane	0.09	980	R			From: 29-624 Old Mill Rd					NA		NA			12/03/2003
						To: 29-4265										
(4264) Falkstone Lane	0.06	980	R			From: 29-4266 Wood Dr					NA		NA			12/03/2003
						To: 29-4267 Granada St										
(4264) Falkstone Lane	0.07	910	R			From: 29-4268 Aragon Pl					NA		NA			12/03/2003
						To: 29-3710										
(4265)	0.08	60	R			From: 29-4264 Falkstone Lane					NA		NA			1986
						To: Cul-de-Sac										
(4266) Wood Dr	0.04	40	R			From: Dead End					NA		NA			12/15/2003
						To: 29-3151 McNair Dr										
(4266) Wood Dr	0.08	190	R			From: 29-4264 Falkstone Lane					NA		NA			12/15/2003
						To: 29-4264 Falkstone Lane										
(4267) Granada St	0.08	170	R			From: 29-3182 Badger Dr					NA		NA			12/15/2003
						To: 29-3710										
(4268) Aragon Pl	0.09	120	R			From: 29-4264 Falkstone Lane					NA		NA			12/03/2003
						To: Cul-de-Sac										
(4269) Sevor Lane	0.12	120	R			From: 29-4270 Wessynton Way					NA		NA			12/09/2003
						To: Cul-de-Sac										
(4270) Wessynton Way	0.09	170	R			From: Dead End					NA		NA			12/09/2003
						To: 29-4297 Four Seasons Ct										
(4270) Wessynton Way	0.09	210	R			From: SR 235; 29-4298					NA		NA			12/09/2003
						To: 29-4271 Anne Tucker Lane										
(4270) Wessynton Way	0.11	300	R			From: 29-4273 Doeg Indian Ct					NA		NA			12/09/2003
						To: 29-4269 Sevor Lane										
(4270) Wessynton Way	0.05	170	R			From: 29-4272 Cunningham Dr					NA		NA			12/09/2003
						To: Cul-de-Sac										
(4271) Anne Tucker Lane	0.07	160	R			From: 29-4270 Wessynton Way					NA		NA			12/09/2003
						To: SR 235 Mount Vernon Hwy										
(4272) Cunningham Dr	0.50	580	R			From: Dead End					NA		NA			1991
						To: Dead End										

Virginia Department of Transportation  
Traffic Engineering Division  
2007  
Annual Average Daily Traffic Volume Estimates By Section of Route  
Fairfax Maintenance Area

Route	Length	AADT	QA	4Tire	Bus	Truck				QC	K Factor	QK	Dir Factor	AAWDT	QW	Year
						2Axle	3+Axle	1Trail	2Trail							
<b>Fairfax County</b>																
(4273) Doeg Indian Ct	0.07	140	R				From: 29-4270 Wessynon Way				NA			NA		12/09/2003
							To: Cul-de-Sac									
(4274) Edward Gibbs Pl	0.05	70	R				From: 29-4272 Cunningham Dr				NA			NA		12/09/2003
							To: Cul-de-Sac									
(4275) Mansion Farm Pl	0.06	80	R				From: 29-4272 Cunningham Dr				NA			NA		12/09/2003
							To: Cul-de-Sac									
(4276) Day St	0.20	710	R				From: 29-3726 Terminal Rd				NA			NA		1986
							To: Dead End									
(4277) Woodward Ave	0.19	220	R				From: 29-4278 Braddock Ave				NA			NA		12/09/2003
							To: 29-2145									
(4278) Braddock Ave	0.14	230	R				From: SR 235; 29-4279				NA			NA		12/09/2003
							To: 29-4277 Woodward Ave									
(4278) Braddock Ave	0.22	180	R				From: 29-4277 Woodward Ave				NA			NA		12/09/2003
							To: 29-2145									
(4279)	0.01	0	R				From: 0.01 MS 29-4278				NA			NA		1986
							To: SR 235; 29-4278									
(4279)	0.01	60	R				From: SR 235; 29-4278				NA			NA		1986
							To: Dead End									
(4280) Vernon Ave	0.15	260	R				From: Dead End				NA			NA		12/09/2003
							To: 29-2145									
(4281)	0.16	100	R				From: Dead End				NA			NA		1986
							To: 29-623 Ferry Landing Rd									
(4282) Hadrian Ct	0.04	48	R				From: 0.04 MW 29-997				NA			NA		12/16/2003
							To: 29-997 Clermont Dr									
(4282) Hadrian Ct	0.04	60	R				From: 29-997 Clermont Dr				NA			NA		12/16/2003
							To: Dead End									
(4283) Kerrybrooke Dr	0.05	45	R				From: Dead End				NA			NA		12/16/2003
							To: 29-4284 Wessex Lane									
(4283) Kerrybrooke Dr	0.05	310	R				From: 29-4284 Wessex Lane				NA			NA		12/16/2003
							To: 29-4285 Shalott Ct									
(4283) Kerrybrooke Dr	0.10	510	R				From: 29-4285 Shalott Ct				NA			NA		12/16/2003
							To: 29-997 Clermont Dr									
(4283) Kerrybrooke Dr	0.04	50	R				From: 29-997 Clermont Dr				NA			NA		12/16/2003
							To: Dead End									
(4284) Wessex Lane	0.10	140	R				From: 0.23 MS 29-4283				NA			NA		12/16/2003
							To: 0.13 MS 29-4283									
(4284) Wessex Lane	0.13	200	R				From: 0.13 MS 29-4283				NA			NA		12/16/2003
							To: 29-4283									
(4284) Wessex Lane	0.05	47	R				From: 29-4283				NA			NA		12/16/2003
							To: Dead End									
(4285) Shalott Ct	0.08	100	R				From: Cul-de-Sac				NA			NA		12/16/2003
							To: 29-4283 Kerrybrooke Dr									

Virginia Department of Transportation  
Traffic Engineering Division  
2007  
Annual Average Daily Traffic Volume Estimates By Section of Route  
Fairfax Maintenance Area

Route	Length	AADT	QA	4Tire	Bus	Truck				QC	K Factor	QK	Dir Factor	AAWDT	QW	Year
						2Axle	3+Axle	1Trail	2Trail							
<b>Fairfax County</b>																
(4286) Dartmoor Lane	0.07	70	R				From: Dead End									1986
(4286) Dartmoor Lane	0.06	40	R				From: 29-997 Clermont Dr									1986
							To: Dead End									
(4287) Arcross Ct	0.04	40	R				From: 29-997 Clermont Dr									1986
							To: Cul-de-Sac									
(4288) Montell Dr	0.18	190	R				From: Cul-de-Sac									12/16/2003
							To: 29-1697 Larpin Lane									
(4289) Parkridge Lane	0.07	240	R				From: Cul-de-Sac									06/02/2003
(4289) Parkridge Lane	0.09	10	R				From: 0.07 MN Cul-de-Sac									12/16/2003
							To: 29-1697 Larpin Lane									
(4290)	0.17	1500	R				From: US 1; FR-747									12/03/2003
							To: US 1; FR-747									
(4291) Cheshire Lane	0.03	60	R				From: Dead End									12/11/2003
(4291) Cheshire Lane	0.06	130	R				From: 29-4292 Cheshire Court									12/11/2003
							To: 29-1473 Devonshire Rd									
(4292) Cheshire Court	0.05	45	R				From: Dead End									12/11/2003
							To: 29-4291 Cheshire Lane									
(4293) Arlington Dr	0.61	6900	R				From: Dead End									12/10/2003
							To: US 1 Richmond Hwy									
(4294) Delafield Place	0.13	600	R				From: 29-2070 Brentwood Place									1986
							To: Dead End									
(4295)	0.03	60	R				From: US 1 Richmond Hwy									1986
							To: Dead End									
(4296) Toll Ct	0.09	130	R				From: 29-3734 Lisbon Lane									12/10/2003
							To: Cul-de-Sac									
(4297) Four Seasons Ct	0.05	60	R				From: 29-4270 Wessynton Way									12/09/2003
							To: Cul-de-Sac									
(4298) Service Dr	0.06	80	R				From: SR 235; 29-4270									12/09/2003
							To: SR 235; 29-801									
(4299) Currey Lane	0.06	340	R				From: 29-4662 Briarton Dr									1986
(4299) Currey Lane	0.06	240	R				From: 29-6479 Braxton Rd									1986
(4299) Currey Lane	0.03	3	R				From: 29-6476									1986
							To: Dead End									
(4300) Macy Ave	0.13	100	R				From: 29-4000 Labrador Lane									1996
							To: Cul-de-Sac									

Virginia Department of Transportation  
 Traffic Engineering Division  
 2007  
 Annual Average Daily Traffic Volume Estimates By Section of Route  
 Fairfax Maintenance Area

Route	Length	AADT	QA	4Tire	Bus	Truck				QC	K Factor	QK	Dir Factor	AAWDT	QW	Year
						2Axle	3+Axle	1Trail	2Trail							
<b>Fairfax County</b>																
(4301)	0.08	830	R											NA	NA	1986
(4301)	0.08	750	R											NA	NA	1986
(4301)	0.07	710	R											NA	NA	1986
(4301)	0.07	340	R											NA	NA	1986
(4301)	0.07	290	R											NA	NA	1986
(4301)	0.17	260	R											NA	NA	1986
(4301)	0.07	120	R											NA	NA	1986
(4301)	0.12	190	R											NA	NA	1986
(4301)	0.20	190	R											NA	NA	1986
(4301)	0.10	220	R											NA	NA	1986
(4301)	0.19	330	R											NA	NA	1986
(4301)	0.14	530	R											NA	NA	1986
(4301)	0.08	660	R											NA	NA	07/07/2000
(4301)	0.07	670	R											NA	NA	07/07/2000
(4301)	0.06	45	R											NA	NA	07/07/2000
(4301)	0.18	120	R											NA	NA	07/07/2000
(4302) Bard St	0.09	820	R											NA	NA	07/07/2000
(4302) Bard St	0.08	730	R											NA	NA	07/07/2000
(4302) Bard St	0.09	700	R											NA	NA	07/07/2000
(4303) Alverton St	0.12	150	R											NA	NA	07/07/2000
(4304) Amity St	0.13	190	R											NA	NA	07/07/2000
(4305) Arcade St	0.16	180	R											NA	NA	07/07/2000
(4306) Apollo St	0.15	170	R											NA	NA	07/07/2000

Virginia Department of Transportation  
Traffic Engineering Division  
2007  
Annual Average Daily Traffic Volume Estimates By Section of Route  
Fairfax Maintenance Area

Route	Length	AADT	QA	4Tire	Bus	Truck				QC	K Factor	QK	Dir Factor	AAWDT	QW	Year
						2Axle	3+Axle	1Trail	2Trail							
<b>Fairfax County</b>																
(4307) Cardiff St	0.06	20	R								NA			NA		07/07/2000
(4307) Cardiff St	0.08	190	R								NA			NA		07/07/2000
(4308) Crosby St	0.08	100	R								NA			NA		07/07/2000
(4309) Dayton St	0.10	80	R								NA			NA		07/07/2000
(4310) Lazy Point Lane	0.04	60	R								NA			NA		07/07/2000
(4311) Rive Dr	0.04	460	R								NA			NA		12/15/2003
(4311) Rive Dr	0.15	440	R								NA			NA		12/15/2003
(4312) Belle Rive Ter	0.17	270	R								NA			NA		12/15/2003
(4312) Belle Rive Ter	0.04	40	R								NA			NA		12/15/2003
(4313) Macklin Ct	0.09	80	R								NA			NA		12/15/2003
(4314) Ludgate Dr	0.05	150	R								NA			NA		05/21/2003
(4314) Ludgate Dr	0.15	80	R								NA			NA		05/21/2003
(4315) Riverwood Ct	0.07	60	R								NA			NA		1986
(4316) McKinley St	0.13	40	R								NA			NA		1986
(4316) McKinley St	0.06	540	R								NA			NA		09/27/2006
(4316) McKinley St	0.03	470	R								NA			NA		1986
(4317) Wareham Ct	0.10	320	R								NA			NA		09/27/2006
(4317) Wareham Ct	0.03	40	R								NA			NA		1986
(4318) Saybrook Ct	0.03	30	R								NA			NA		1986
(4319) Old Mansion Rd	0.13	100	R								NA			NA		12/15/2003
(4319) Old Mansion Rd	0.06	60	R								NA			NA		12/15/2003

Virginia Department of Transportation  
Traffic Engineering Division  
2007  
Annual Average Daily Traffic Volume Estimates By Section of Route  
Fairfax Maintenance Area

Route	Length	AADT	QA	4Tire	Bus	Truck				QC	K Factor	QK	Dir Factor	AAWDT	QW	Year
						2Axle	3+Axle	1Trail	2Trail							
<b>Fairfax County</b>																
(4320) River Rd	0.15	80	R									NA		NA		07/07/2000
(4320) River Rd	0.05	100	R									NA		NA		07/07/2000
(4320) River Rd	0.05	90	R									NA		NA		07/07/2000
(4321) Hunter Ridge Dr	0.10	500	R									NA		NA		08/22/2005
(4321) Hunter Ridge Dr	0.20	560	R									NA		NA		08/22/2005
(4322) Ankeny St	0.16	80	R									NA		NA		07/07/2000
(4323) Evergreen Trail	0.20	60	R									NA		NA		1986
(4323) Evergreen Trail	0.13	30	R									NA		NA		1987
(4324)	0.19	1200	R									NA		NA		1986
(4324)	0.08	810	R									NA		NA		05/19/2003
(4324)	0.09	420	R									NA		NA		05/19/2003
(4324)	0.04	220	R									NA		NA		05/19/2003
(4325) Budd Way	0.10	110	R									NA		NA		1986
(4326) Stegen Dr	0.28	130	R									NA		NA		1986
(4327) Teresa Ann Ct	0.13	300	R									NA		NA		12/09/2003
(4328) Lantana Trail	0.15	80	R									NA		NA		07/07/1997
(4329) Glamis Dr	0.05	170	R									NA		NA		12/02/2003
(4329) Glamis Dr	0.04	110	R									NA		NA		12/02/2003
(4329) Glamis Dr	0.05	190	R									NA		NA		12/02/2003
(4329) Glamis Dr	0.06	210	R									NA		NA		12/02/2003
(4330) Gifford Ct	0.05	110	R									NA		NA		12/02/2003

Virginia Department of Transportation  
Traffic Engineering Division  
2007  
Annual Average Daily Traffic Volume Estimates By Section of Route  
Fairfax Maintenance Area

Route	Length	AADT	QA	4Tire	Bus	Truck				QC	K Factor	QK	Dir Factor	AAWDT	QW	Year
						2Axle	3+Axle	1Trail	2Trail							
<b>Fairfax County</b>																
(4331) Sunderland Ct	0.07	140	R								NA			NA		12/02/2003
(4332) Charlton Ct	0.06	50	R								NA			NA		12/02/2003
(4333) Luton Pl	0.10	380	R								NA			NA		12/02/2003
(4334) Bridgewater Ct	0.03	48	R								NA			NA		12/02/2003
(4335) Wivenhoe Ct	0.05	80	R								NA			NA		10/22/2001
(4336) Sandringham Ct	0.05	60	R								NA			NA		11/17/2003
(4337) Castle Riding Ct	0.05	40	R								NA			NA		11/17/2003
(4338) Farland Ct	0.04	60	R								NA			NA		11/17/2003
(4339) Bond Ct	0.10	70	R								NA			NA		12/03/2003
(4339) Bond Ct	0.05	190	R								NA			NA		12/03/2003
(4340)	0.03	40	R								NA			NA		1986
(4341) Springfield Village Ct	0.05	80	R								NA			NA		11/05/2003
(4342) Ferry Harbour Ct	0.12	130	R								NA			NA		12/15/2003
(4343) Picardy Ct	0.07	70	R								NA			NA		12/15/2003
(4344) Hoover Lane	0.13	230	R								NA			NA		12/08/2003
(4345) Yardley Dr	0.08	140	R								NA			NA		12/08/2003
(4345) Yardley Dr	0.11	190	R								NA			NA		12/08/2003
(4346)	0.05	40	R								NA			NA		1986
(4347) Creek Dr	0.26	230	R								NA			NA		12/09/2003

Virginia Department of Transportation  
Traffic Engineering Division  
2007  
Annual Average Daily Traffic Volume Estimates By Section of Route  
Fairfax Maintenance Area

Route	Length	AADT	QA	4Tire	Bus	Truck				QC	K Factor	QK	Dir Factor	AAWDT	QW	Year
						2Axle	3+Axle	1Trail	2Trail							
<b>Fairfax County</b>																
(4347) Creek Dr	0.06	60	R				29-2052				NA			NA		12/09/2003
							Dead End									
(4348) Juneberry Ct	0.05	80	R				Cul-de-Sac				NA			NA		1986
							29-1664 Redwood Lane									
(4349) Mulberry Ct	0.05	70	R				Cul-de-Sac				NA			NA		1986
							29-1664 Redwood Lane									
(4350) Counsellor Dr	0.09	10	R				29-10250 Bonaventure Dr				NA			NA		1986
							29-4351 Decree Lane									
(4350) Counsellor Dr	0.10	370	R				29-4352 Deed Ct				NA			NA		09/27/2006
							29-3991									
(4350) Counsellor Dr	0.06	490	R				29-4353				NA			NA		09/27/2006
							Dead End									
(4351) Decree Lane	0.06	50	R				29-4350 Counsellor Dr				NA			NA		1986
							Cul-de-Sac									
(4352) Deed Ct	0.04	40	R				29-4350 Counsellor Dr				NA			NA		1986
							Cul-de-Sac									
(4353)	0.01	30	R				Dead End				NA			NA		1986
							29-4350 Counsellor Dr									
(4354) Darrow Ct	0.04	40	R				29-4355 Statute Lane				NA			NA		1986
							Cul-de-Sac									
(4355) Statute Lane	0.08	70	R				Dead End				NA			NA		1986
							29-4354 Darrow Ct									
(4355) Statute Lane	0.07	380	R				29-4358 Client Dr				NA			NA		09/28/2006
							29-4356 Judge Ct									
(4355) Statute Lane	0.07	350	R				29-4359				NA			NA		09/28/2006
							29-4355 Statute Lane									
(4356) Judge Ct	0.06	40	R				Cul-de-Sac				NA			NA		1986
							Cul-de-Sac									
(4357) Sheriff Ct	0.15	120	R				29-4359				NA			NA		1986
							29-3991									
(4358) Client Dr	0.04	230	R				29-4355 Statute Lane				NA			NA		10/05/2005
							Dead End									
(4359)	0.05	60	R				29-4361 Verdict Dr				NA			NA		1986
							29-3991									
(4359)	0.06	690	R								NA			NA		10/05/2005



Virginia Department of Transportation  
Traffic Engineering Division  
2007  
Annual Average Daily Traffic Volume Estimates By Section of Route  
Fairfax Maintenance Area

Route	Length	AADT	QA	4Tire	Bus	Truck				QC	K Factor	QK	Dir Factor	AAWDT	QW	Year
						2Axle	3+Axle	1Trail	2Trail							
<b>Fairfax County</b>																
(4359)	0.04	2000	R													10/05/2005
(4359)	0.08	2200	R													10/05/2005
(4359)	0.08	1900	R													1986
(4360) Docket Lane	0.10	90	R													1986
(4361) Verdict Dr	0.04	50	R													1986
(4361) Verdict Dr	0.08	620	R													10/05/2005
(4362) Freda Dr	0.22	180	R													1986
(4363) Richelieu Dr	0.05	160	R													1997
(4363) Richelieu Dr	0.12	330	R													1997
(4363) Richelieu Dr	0.06	710	R													1997
(4364) Minerva Ct	0.06	80	R													1997
(4365) Malraux Dr	0.07	70	R													1997
(4365) Malraux Dr	0.15	170	R													1997
(4365) Malraux Dr	0.11	130	R													1997
(4366) Loch Lomond Dr	0.05	680	R													09/27/2006
(4366) Loch Lomond Dr	0.06	320	R													09/27/2006
(4366) Loch Lomond Dr	0.16	210	R													09/27/2006
(4366) Loch Lomond Dr	0.04	180	R													09/27/2006
(4366) Loch Lomond Dr	0.06	150	R													09/27/2006
(4366) Loch Lomond Dr	0.13	340	R													09/27/2006
(4367)	0.05	60	R													1996
(4367)	0.04	40	R													1996

Virginia Department of Transportation  
Traffic Engineering Division  
2007  
Annual Average Daily Traffic Volume Estimates By Section of Route  
Fairfax Maintenance Area

Route	Length	AADT	QA	4Tire	Bus	-----Truck-----				QC	K Factor	QK	Dir Factor	AAWDT	QW	Year
						2Axle	3+Axle	1Trail	2Trail							
<b>Fairfax County</b>																
(4368) Carmichael Dr	0.12	100	R			From: 29-4366 Loch Lomond Dr					NA			NA		1996
						To: Cul-de-Sac										
(4369) Arroyo Ct	0.03	45	R			From: Cul-de-Sac					NA			NA		1996
						To: 29-4366 Loch Lomond Dr										
(4370) Marcliff Ct	0.15	170	R			From: 29-4366 Loch Lomond Dr					NA			NA		1996
						To: Cul-de-Sac										
(4371) McChesney Ct	0.06	220	R			From: 29-3217 Garrett St					NA			NA		1996
						To: 29-4372 Lochness Ct										
(4371) McChesney Ct	0.06	70	R			From: 29-4372 Lochness Ct					NA			NA		1996
						To: Cul-de-Sac										
(4372) Lochness Ct	0.11	90	R			From: 29-4371 McChesney Ct					NA			NA		1996
						To: Cul-de-Sac										
(4373) Tartan Ct	0.08	70	R			From: 29-3217 Garrett St					NA			NA		1996
						To: Cul-de-Sac										
(4374) Steeple Run	0.09	90	R			From: 29-3217 Garrett St					NA			NA		1996
						To: Cul-de-Sac										
(4375) McDuff Ct	0.08	70	R			From: Cul-de-Sac					NA			NA		1996
						To: 29-3217 Garrett St										
(4376)	0.07	110	R			From: 29-2010 Wittington Blvd					NA			NA		12/08/2003
						To: Cul-de-Sac										
(4377) Mercedes Ct	0.08	70	R			From: Cul-de-Sac					NA			NA		1986
						To: 29-2010 Wittington Blvd										
(4378) Windmill Ct	0.07	90	R			From: Cul-de-Sac					NA			NA		12/11/2003
						To: 29-4221 Windmill Lane										
(4379) Pilgrim Ct	0.10	80	R			From: 29-627 Elkin & Riverside					NA			NA		12/08/2003
						To: Cul-de-Sac										
(4380) Delphinium Trail	0.15	70	R			From: 29-600 Gunston Rd					NA			NA		07/07/2000
						To: Dead End										
(4381) Phyllmar Pl	0.11	60	R			From: 29-672 Vale Rd					NA			NA		1986
						To: Cul-de-Sac										
(4382) Samaga Dr	0.43	2	R			From: Cul-de-Sac					NA			NA		1997
						To: 0.02 MNW 29-4385										
(4382) Samaga Dr	0.02	110	R			From: 29-4385 Adel Rd					NA			NA		1996
						To: 29-4385 Adel Rd										
(4382) Samaga Dr	0.10	510	R			From: 29-4384 Chariton St					NA			NA		1996
						To: 29-4384 Chariton St										
(4382) Samaga Dr	0.13	800	R			From: 29-4383 Clide Ct					NA			NA		1997
						To: 29-4383 Clide Ct										
(4382) Samaga Dr	0.03	890	R			From: 29-4322 Ankeny St					NA			NA		1997
						To: 29-4322 Ankeny St										

Virginia Department of Transportation  
Traffic Engineering Division  
2007  
Annual Average Daily Traffic Volume Estimates By Section of Route  
Fairfax Maintenance Area

Route	Length	AADT	QA	4Tire	Bus	-----Truck-----				QC	K Factor	QK	Dir Factor	AAWDT	QW	Year
						2Axle	3+Axle	1Trail	2Trail							
<b>Fairfax County</b>																
(4382) Samaga Dr	0.23	910	R			From: 29-4322 Ankeny St					NA			NA		1997
						To: 29-674 Hunter Mill Rd										
(4383) Clide Ct	0.11	60	R			From: 29-4382 Samaga Dr					NA			NA		1996
						To: Cul-de-Sac										
(4384) Chariton St	0.16	90	R			From: 29-4385 Adel Rd					NA			NA		08/22/2005
						To: 29-4382 Samaga Dr										
(4384) Chariton St	0.12	70	R			From: Cul-de-Sac					NA			NA		1996
						To: Cul-de-Sac										
(4385) Adel Rd	0.13	90	R			From: Cul-de-Sac					NA			NA		1996
						To: 29-4321 Hunter Ridge Dr										
(4385) Adel Rd	0.16	190	R			From: 29-4384 Chariton St					NA			NA		1997
						To: 29-4382 Samaga Dr										
(4385) Adel Rd	0.29	310	R			From: 29-3031 Banff St					NA			NA		1997
						To: Cul-de-Sac										
(4386) Fidelity Ct	0.13	190	R			From: Cul-de-Sac					NA			NA		12/17/2003
						To: Cul-de-Sac										
(4387) Sugarbush Ct	0.09	190	R			From: Cul-de-Sac					NA			NA		12/17/2003
						To: 29-710 Wakefield Chapel Rd										
(4388) Bromley Ct	0.06	110	R			From: Cul-de-Sac					NA			NA		12/17/2003
						To: 29-710 Wakefield Chapel Rd										
(4389) Whistler Ct	0.04	60	R			From: Cul-de-Sac					NA			NA		12/17/2003
						To: 29-4488										
(4390) Gunnell Farms Dr	0.04	470	R			From: 29-673 Lawyers Rd					NA			NA		1996
						To: 29-4391 Meadow Dale Ct										
(4390) Gunnell Farms Dr	0.10	390	R			From: 29-4392 Meadow Valley Dr					NA			NA		1996
						To: 29-4393 Meadow Knoll Ct										
(4390) Gunnell Farms Dr	0.11	250	R			From: 29-4390 Gunnell Farms Dr					NA			NA		1996
						To: Dead End										
(4391) Meadow Dale Ct	0.06	110	R			From: Cul-de-Sac					NA			NA		1996
						To: Cul-de-Sac										
(4392) Meadow Valley Dr	0.11	110	R			From: Cul-de-Sac					NA			NA		1996
						To: 29-4390 Gunnell Farms Dr										
(4392) Meadow Valley Dr	0.19	240	R			From: 29-6241 Kedge Dr					NA			NA		1996
						To: 0.04 MSE 29-6241										
(4392) Meadow Valley Dr	0.04	250	R			From: 29-4390 Gunnell Farms Dr					NA			NA		1996
						To: Cul-de-Sac										
(4393) Meadow Knoll Ct	0.06	90	R			From: 29-3802 Post Rd					NA			NA		1996
						To: Cul-de-Sac										
(4394) Carriage Ct	0.07	90	R			From: Cul-de-Sac					NA			NA		1996
						To: Cul-de-Sac										

Virginia Department of Transportation  
Traffic Engineering Division  
2007  
Annual Average Daily Traffic Volume Estimates By Section of Route  
Fairfax Maintenance Area

Route	Length	AADT	QA	4Tire	Bus	-----Truck-----				QC	K Factor	QK	Dir Factor	AAWDT	QW	Year
						2Axle	3+Axle	1Trail	2Trail							
<b>Fairfax County</b>																
(4395) Rhapsody Dr	0.09	110	R			From: Cul-de-Sac					NA		NA			1997
(4395) Rhapsody Dr	0.05	220	R			From: 29-4396 Concert Ct					NA		NA			1997
						To: 29-3991										
(4396) Concert Ct	0.14	120	R			From: 29-4395 Rhapsody Dr					NA		NA			1996
						To: Cul-de-Sac										
(4397) Bridleridge Ct	0.07	130	R			From: 0.07 MW 29-3802					NA		NA			1996
(4397) Bridleridge Ct	0.08	80	R			From: 29-3802 Post Rd					NA		NA			1996
						To: Dead End										
(4398) Pulley Ct	0.06	50	R			From: 29-710 Wakefield Chapel Rd					NA		NA			1996
						To: Cul-de-Sac										
(4399) Saddleback Ct	0.04	50	R			From: Cul-de-Sac					NA		NA			1996
						To: 29-3851 Riding Ridge Pl										
(4400)	0.05	40	R			From: 0.05 MNW 29-4551					NA		NA			1986
(4400)	0.03	20	R			From: 29-4551					NA		NA			1986
						To: Dead End										
(4401) Marlborough Rd	0.13	560	R			From: SR 123 Ox Rd					NA		NA			09/11/2001
(4401) Marlborough Rd	0.13	400	R			From: 29-4402 Buckingham Rd					NA		NA			09/11/2001
						To: 29-4406 Portsmouth Rd										
(4402) Buckingham Rd	0.05	560	R			From: 29-4401 Marlborough Rd					NA		NA			09/11/2001
(4402) Buckingham Rd	0.02	90	R			From: 29-4403 Princess Anne Ct					NA		NA			1986
(4402) Buckingham Rd	0.05	410	R			From: 0.02 ME 29-4403					NA		NA			1986
						To: 29-4406 Portsmouth Rd										
(4403) Princess Anne Ct	0.06	70	R			From: 29-4402 Buckingham Rd					NA		NA			08/15/2001
						To: Cul-de-Sac										
(4405) Ames St	0.22	140	R			From: 29-4404					NA		NA			09/11/2001
(4405) Ames St	0.05	160	R			From: 29-4685 Almond St					NA		NA			1986
						To: 29-4406 Portsmouth Rd										
(4406) Portsmouth Rd	0.08	510	R			From: 29-4404					NA		NA			1986
(4406) Portsmouth Rd	0.05	440	R			From: 29-4685 Almond St					NA		NA			09/10/2001
(4406) Portsmouth Rd	0.29	390	R			From: 29-4686					NA		NA			09/10/2001
(4406) Portsmouth Rd	0.10	500	R			From: 29-4405 Ames St					NA		NA			09/10/2001
						To: 29-4401 Marlborough Rd										

Virginia Department of Transportation  
Traffic Engineering Division  
2007  
Annual Average Daily Traffic Volume Estimates By Section of Route  
Fairfax Maintenance Area

Route	Length	AADT	QA	4Tire	Bus	-----Truck-----				QC	K Factor	QK	Dir Factor	AAWDT	QW	Year
						2Axle	3+Axle	1Trail	2Trail							
<b>Fairfax County</b>																
(4406) Portsmouth Rd	0.10	430	R				From: 29-4401 Marlborough Rd					NA		NA		09/10/2001
(4406) Portsmouth Rd	0.16	820	R				To: 29-4402 Buckingham Rd					NA		NA		09/10/2001
(4406) Portsmouth Rd	0.07	840	R				From: 29-4835 Glenville St					NA		NA		09/10/2001
(4406) Portsmouth Rd	0.21	710	R				To: 29-4871 Gadsen Dr					NA		NA		09/10/2001
(4406) Portsmouth Rd	0.17	840	R				From: 29-4611 Elmira Ct					NA		NA		09/10/2001
(4406) Portsmouth Rd	0.07	2100	R				To: 29-4610 Earham St					NA		NA		09/10/2001
(4406) Portsmouth Rd							From: 29-653 Sideburn Rd									
(4407) Mauck Ct	0.11	130	R				To: Cul-de-Sac					NA		NA		12/17/2003
(4408)	0.03	47	R				From: 29-4408					NA		NA		12/17/2003
(4408)	0.10	290	R				To: Dead End					NA		NA		12/17/2003
(4408)	0.14	420	R				From: 29-4407 Mauck Ct					NA		NA		12/17/2003
(4408)							To: 29-4409 Winterberry Lane					NA		NA		12/17/2003
(4409) Winterberry Lane	0.12	110	R				From: 29-1596 Athens Rd					NA		NA		12/17/2003
(4410)	0.26	1300	R				To: 29-4410					NA		NA		01/29/2002
(4410)	0.30	350	R				From: 29-620 Braddock Rd					NA		NA		01/29/2002
(4410)	0.45	1600	R				To: 29-4617 Helenwood Dr					NA		NA		1991
(4410)							From: 29-4619 Gap					NA		NA		
(4411) Ardath Pl	0.03	49	R				To: Dead End; Gap					NA		NA		
(4411) Ardath Pl							From: 29-4410					NA		NA		12/17/2003
(4412) Old Creek Dr	0.09	840	R				To: Cul-de-Sac					NA		NA		12/17/2003
(4412) Old Creek Dr	0.05	790	R				From: 29-4410					NA		NA		12/17/2003
(4412) Old Creek Dr	0.17	590	R				To: 29-4413 Hollowview Ct					NA		NA		12/17/2003
(4412) Old Creek Dr	0.13	1100	R				From: 29-4414 Branchview Way					NA		NA		12/17/2003
(4413) Hollowview Ct	0.07	170	R				To: 29-4425 Waller Rd					NA		NA		12/17/2003
(4414) Branchview Way	0.08	210	R				From: 29-4425 Waller Rd					NA		NA		12/17/2003
(4415) Barkwood Ct	0.03	60	R				To: 29-4412 Old Creek Dr					NA		NA		12/17/2003
(4415) Barkwood Ct							From: 29-4415 Barkwood Ct					NA		NA		12/17/2003
(4415) Barkwood Ct							To: 29-4412 Old Creek Dr					NA		NA		12/17/2003
(4415) Barkwood Ct							From: 0.03 MW 29-4414					NA		NA		12/17/2003
(4415) Barkwood Ct							To: 29-4414 Branchview Way					NA		NA		12/17/2003

Virginia Department of Transportation  
Traffic Engineering Division  
2007  
Annual Average Daily Traffic Volume Estimates By Section of Route  
Fairfax Maintenance Area

Route	Length	AADT	QA	4Tire	Bus	Truck				QC	K Factor	QK	Dir Factor	AAWDT	QW	Year
						2Axle	3+Axle	1Trail	2Trail							
<b>Fairfax County</b>																
(4415) Barkwood Ct	0.04	70	R				From: 29-4414 Branchview Way				NA			NA		12/17/2003
							To: Dead End									
(4416) Savoy Dr	0.20	150	R				From: Cul-de-Sac				NA			NA		1986
							To: 29-4949									
(4416) Savoy Dr	0.09	330	R				From: 29-4949				NA			NA		05/14/2002
							To: Cul-de-Sac									
(4417) Bede Pl	0.03	40	R				From: 29-3784 Canterbury Dr				NA			NA		01/31/2002
							To: Cul-de-Sac									
(4418) Convento Ter	0.05	290	R				From: 29-3412 Pr William Dr				NA			NA		1997
							To: 29-4419 Prado Pl									
(4418) Convento Ter	0.08	210	R				From: 29-4419 Prado Pl				NA			NA		1997
							To: 29-4496 Acosta Rd									
(4418) Convento Ter	0.10	80	R				From: 29-4496 Acosta Rd				NA			NA		1997
							To: Dead End									
(4419) Prado Pl	0.17	140	R				From: Dead End				NA			NA		1997
							To: 29-4418 Convento Ter									
(4420) Mill Springs Dr	0.06	190	R				From: 29-2902				NA			NA		01/07/2006
							To: 29-4422 Brookings Ct									
(4420) Mill Springs Dr	0.06	130	R				From: 29-4422 Brookings Ct				NA			NA		01/07/2006
							To: 29-3412 Pr William Dr									
(4420) Mill Springs Dr	0.08	250	R				From: 29-3412 Pr William Dr				NA			NA		01/07/2006
							To: 29-3408 Santayana Dr									
(4420) Mill Springs Dr	0.04	0	R				From: 29-3408 Santayana Dr				NA			NA		1986
							To: 0.04 MN 29-3408									
(4421) Pentland Pl	0.04	180	R				From: Dead End				NA			NA		1997
							To: 29-2902									
(4422) Brookings Ct	0.08	100	R				From: ECL Fairfax				NA			NA		1997
							To: 29-4420 Mill Springs Dr									
(4423) Nutwood Way	0.04	1800	R				From: 29-4410				NA			NA		1986
							To: 29-4424 Farmview Ct									
(4423) Nutwood Way	0.07	1700	R				From: 29-4424 Farmview Ct				NA			NA		1986
							To: 29-4412 Old Creek Dr									
(4423) Nutwood Way	0.06	1500	R				From: 29-4412 Old Creek Dr				NA			NA		1986
							To: 29-5155 Spode Ct									
(4423) Nutwood Way	0.04	40	R				From: 29-5155 Spode Ct				NA			NA		1986
							To: Cul-de-Sac									
(4424) Farmview Ct	0.13	110	R				From: Cul-de-Sac				NA			NA		1986
							To: 29-4423 Nutwood Way									
(4425) Waller Rd	0.03	80	R				From: 29-4412 Old Creek Dr				NA			NA		1986
							To: 29-4426 Smokewood Pl									
(4425) Waller Rd	0.03	9	R				From: 29-4426 Smokewood Pl				NA			NA		1986
							To: Dead End									

Virginia Department of Transportation  
Traffic Engineering Division  
2007  
Annual Average Daily Traffic Volume Estimates By Section of Route  
Fairfax Maintenance Area

Route	Length	AADT	QA	4Tire	Bus	Truck				QC	K Factor	QK	Dir Factor	AAWDT	QW	Year
						2Axle	3+Axle	1Trail	2Trail							
<b>Fairfax County</b>																
(4426) Smokewood Pl	0.07	60	R								NA		NA			1986
(4427) Kilbourne Dr	0.08	420	R								NA		NA			1986
(4427) Kilbourne Dr	0.14	340	R								NA		NA			1986
(4428) Spartan Rd	0.03	60	R								NA		NA			06/06/2000
(4428) Spartan Rd	0.12	120	R								NA		NA			06/06/2000
(4429) Redfern Ct	0.03	30	R								NA		NA			1986
(4430) Hercules Ct	0.07	90	R								NA		NA			01/31/2002
(4431) Pontiac Dr	0.09	570	R								NA		NA			1986
(4432) Tempest Pl	0.11	90	R								NA		NA			1986
(4433) Rockcrest Dr	0.10	740	R								NA		NA			1986
(4433) Rockcrest Dr	0.04	770	R								NA		NA			1986
(4433) Rockcrest Dr	0.25	820	R								NA		NA			1986
(4434) Sonata Ct	0.13	20	R								NA		NA			1986
(4435) Woodfield St	0.03	40	R								NA		NA			1986
(4436) Marley Rd	0.08	30	R								NA		NA			1986
(4437) Hillyer St	0.12	100	R								NA		NA			1986
(4437) Hillyer St	0.12	130	R								NA		NA			1986
(4438) Murdock Rd	0.08	190	R								NA		NA			1986
(4438) Murdock Rd	0.12	70	R								NA		NA			1986
(4439) Hurst Ct	0.04	40	R								NA		NA			1986

Virginia Department of Transportation  
Traffic Engineering Division  
2007  
Annual Average Daily Traffic Volume Estimates By Section of Route  
Fairfax Maintenance Area

Route	Length	AADT	QA	4Tire	Bus	Truck				QC	K Factor	QK	Dir Factor	AAWDT	QW	Year
						2Axle	3+Axle	1Trail	2Trail							
<b>Fairfax County</b>																
(4440) Westfield Dr	0.13	110	R								NA			NA		1986
(4441) Ruffin Dr	0.08	110	R								NA			NA		07/05/2000
(4441) Ruffin Dr	0.09	210	R								NA			NA		07/05/2000
(4441) Ruffin Dr	0.06	320	R								NA			NA		07/05/2000
(4442) Butler Dr	0.05	60	R								NA			NA		07/05/2000
(4443) Rhett Lane	0.14	110	R								NA			NA		07/05/2000
(4444)	0.04	30	R								NA			NA		1986
(4444)	0.21	250	R								NA			NA		1986
(4444)	0.08	230	R								NA			NA		1986
(4445) Paul Revere Ct	0.12	100	R								NA			NA		1986
(4446) Leamington Ct	0.09	50	R								NA			NA		1986
(4447) Latrobe Ct	0.03	40	R								NA			NA		1997
(4448) Lynn Regis Ct	0.11	70	R								NA			NA		1986
(4449) Newdale Dr	0.08	90	R								NA			NA		1986
(4450)	0.35	690	R								NA			NA		1991
(4450)	0.09	1500	R								NA			NA		05/08/2003
(4450)	0.47	1100	R								NA			NA		01/29/2002
(4451) Kempton Dr	0.07	190	R								NA			NA		01/29/2002
(4451) Kempton Dr	0.15	210	R								NA			NA		01/29/2002
(4452) Margate St	0.16	120	R								NA			NA		01/29/2002



Virginia Department of Transportation  
Traffic Engineering Division  
2007  
Annual Average Daily Traffic Volume Estimates By Section of Route  
Fairfax Maintenance Area

Route	Length	AADT	QA	4Tire	Bus	Truck				QC	K Factor	QK	Dir Factor	AAWDT	QW	Year
						2Axle	3+Axle	1Trail	2Trail							
<b>Fairfax County</b>																
(4453) Avon Ct	0.05	70	R								NA		NA			01/29/2002
(4454) Ventnor Lane	0.34	180	R								NA		NA			01/29/2002
(4455)	0.99	4500	R								NA		NA			1991
(4455)	0.47	830	R								NA		NA			05/12/2003
(4456) King Richard Dr	0.29	210	R								NA		NA			1986
(4456) King Richard Dr	0.05	450	R								NA		NA			1986
(4456) King Richard Dr	0.10	470	R								NA		NA			1986
(4456) King Richard Dr	0.05	490	R								NA		NA			1986
(4456) King Richard Dr	0.19	450	R								NA		NA			1986
(4456) King Richard Dr	0.10	480	R								NA		NA			1986
(4457) Damian Ct	0.04	30	R								NA		NA			1986
(4458) Ganelon Ct	0.05	40	R								NA		NA			1986
(4459) Chanticleer Ave	0.24	180	R								NA		NA			1986
(4459) Chanticleer Ave	0.12	170	R								NA		NA			1986
(4459) Chanticleer Ave	0.02	20	R								NA		NA			1986
(4460) Centaurs Ct	0.05	70	R								NA		NA			01/31/2002
(4460) Centaurs Ct	0.12	190	R								NA		NA			01/31/2002
(4461)	0.04	890	R								NA		NA			1986
(4461)	0.08	460	R								NA		NA			1986
(4461)	0.08	650	R								NA		NA			1986
(4461)	0.05	690	R								NA		NA			1986
(4461)	0.15	760	R								NA		NA			1986

Virginia Department of Transportation  
Traffic Engineering Division  
2007  
Annual Average Daily Traffic Volume Estimates By Section of Route  
Fairfax Maintenance Area

Route	Length	AADT	QA	4Tire	Bus	Truck				QC	K Factor	QK	Dir Factor	AAWDT	QW	Year
						2Axle	3+Axle	1Trail	2Trail							
<b>Fairfax County</b>																
(4461)	0.05	580	R													1986
(4462) Regor Lane	0.10	210	R													1986
(4463) Willowridge Lane	0.07	50	R													1986
(4464) Harling Lane	0.03	20	R													1986
(4465) Pixie Ct	0.07	630	R													1997
(4465) Pixie Ct	0.05	60	R													1997
(4466) Chantal Lane	0.09	340	R													1997
(4466) Chantal Lane	0.07	140	R													1997
(4466) Chantal Lane	0.03	40	R													1997
(4467) Petros Ct	0.05	40	R													1997
(4468) Denise Lane	0.14	170	R													12/07/2005
(4469) Taylor Lane	0.08	210	R													01/12/2006
(4469) Taylor Lane	0.06	180	R													1986
(4470) Palmer St	0.16	110	G	97%	0%	2%	1%	0%	0%	C	0.152	F	0.688	120	G	2007
(4471) Willowmere Dr	0.08	580	R													11/02/2005
(4471) Willowmere Dr	0.09	510	R													11/02/2005
(4471) Willowmere Dr	0.11	670	R													11/02/2005
(4472) Karver Lane	0.11	80	R													1986
(4473) Ector Ct	0.03	40	R													1997
(4474) Camelot Dr	0.29	270	R													01/12/2006

Virginia Department of Transportation  
Traffic Engineering Division  
2007  
Annual Average Daily Traffic Volume Estimates By Section of Route  
Fairfax Maintenance Area

Route	Length	AADT	QA	4Tire	Bus	Truck				QC	K Factor	QK	Dir Factor	AAWDT	QW	Year
						2Axle	3+Axle	1Trail	2Trail							
<b>Fairfax County</b>																
(4474) Camelot Dr	0.10	220	R				From: 29-4020 Saxony Dr					NA		NA		1997
(4474) Camelot Dr	0.09	110	R				To: 29-4022 Balin Ct					NA		NA		1997
							To: Cul-de-Sac									
(4475) Merlin Way	0.07	90	R				From: Dead End					NA		NA		1986
(4475) Merlin Way	0.05	490	R				To: 29-4477 Druid Lane					NA		NA		01/12/2006
(4475) Merlin Way	0.08	680	R				To: 29-4479 Gawaine Ct					NA		NA		01/12/2006
							To: 29-3679 King Arthur									
(4476) Galahad Ct	0.06	60	R				From: Cul-de-Sac					NA		NA		1997
							To: 29-3679 King Arthur									
(4477) Druid Lane	0.10	40	R				From: 29-4475 Merlin Way					NA		NA		1997
							To: 29-4478 Launcelot Way									
(4478) Launcelot Way	0.02	30	R				From: Dead End					NA		NA		1986
(4478) Launcelot Way	0.05	150	R				To: 29-4480 Tristan Ct					NA		NA		01/12/2006
(4478) Launcelot Way	0.14	280	R				To: 29-4477 Druid Lane					NA		NA		01/12/2006
(4478) Launcelot Way	0.07	260	R				To: 29-4499 Excalibur Ct					NA		NA		01/12/2006
(4478) Launcelot Way	0.08	290	R				To: 29-4473 Ector Ct					NA		NA		01/12/2006
(4478) Launcelot Way	0.10	190	R				To: 29-4024 Guinevere Dr					NA		NA		01/12/2006
							To: 29-4025 Chivalry Rd									
(4479) Gawaine Ct	0.03	50	R				From: 29-4475 Merlin Way					NA		NA		1997
							To: Cul-de-Sac									
(4480) Tristan Ct	0.05	40	R				From: Cul-de-Sac					NA		NA		1986
							To: 29-4478 Launcelot Way									
(4481) Sedgfield Rd	0.10	130	R				From: 29-4483 Forsgate Pl					NA		NA		09/15/2001
(4481) Sedgfield Rd	0.10	80	R				To: 29-2538					NA		NA		09/15/2001
							To: 29-4482 Brookridge Pl									
(4482) Brookridge Pl	0.10	90	R				From: 0.10 MS 29-4481					NA		NA		08/08/2001
(4482) Brookridge Pl	0.04	20	R				To: 29-4481 Sedgfield Rd					NA		NA		08/08/2001
							To: Dead End									
(4483) Forsgate Pl	0.05	100	R				From: 0.05 MS 29-4481					NA		NA		09/15/2001
(4483) Forsgate Pl	0.04	50	R				To: 29-4481 Sedgfield Rd					NA		NA		09/15/2001
							To: Dead End									

Virginia Department of Transportation  
Traffic Engineering Division  
2007  
Annual Average Daily Traffic Volume Estimates By Section of Route  
Fairfax Maintenance Area

Route	Length	AADT	QA	4Tire	Bus	-----Truck-----				QC	K Factor	QK	Dir Factor	AAWDT	QW	Year
						2Axle	3+Axle	1Trail	2Trail							
<b>Fairfax County</b>																
(4484) Ramsey Ct	0.04	30	R								NA		NA			1986
(4485) Minton Dr	0.07	90	R								NA		NA			01/30/2002
(4485) Minton Dr	0.06	220	R								NA		NA			01/30/2002
(4485) Minton Dr	0.10	230	R								NA		NA			01/30/2002
(4485) Minton Dr	0.14	150	R								NA		NA			01/30/2002
(4486) Haviland Ct	0.09	100	R								NA		NA			01/30/2002
(4487) Worcester Dr	0.22	140	R								NA		NA			1986
(4487) Worcester Dr	0.04	40	R								NA		NA			1986
(4488)	0.12	1400	R								NA		NA			1986
(4488)	0.05	1300	R								NA		NA			1986
(4488)	0.17	1200	R								NA		NA			1986
(4488)	0.18	3000	R								NA		NA			1986
(4488)	0.09	2400	R								NA		NA			1986
(4488)	0.35	640	R								NA		NA			1986
(4488)	0.15	290	R								NA		NA			1986
(4489) Quarter Charge Dr	0.17	90	R								NA		NA			1986
(4489) Quarter Charge Dr	0.08	170	R								NA		NA			1986
(4490) Chartwell Ct	0.04	30	R								NA		NA			1986
(4491)	1.16	2500	R								NA		NA			1991
(4492) Planters Ct	0.11	90	R								NA		NA			1986
(4493) Valiant Ct	0.06	47	R								NA		NA			1986
(4493) Valiant Ct	0.06	50	R								NA		NA			1986

Virginia Department of Transportation  
Traffic Engineering Division  
2007  
Annual Average Daily Traffic Volume Estimates By Section of Route  
Fairfax Maintenance Area

Route	Length	AADT	QA	4Tire	Bus	-----Truck-----				QC	K Factor	QK	Dir Factor	AAWDT	QW	Year
						2Axle	3+Axle	1Trail	2Trail							
<b>Fairfax County</b>																
(4494) Mockingbird Dr	0.17	1200	R			From: 29-2453 Duncan Dr					NA		NA			1987
						To: 29-2461										
(4495)	1.19	1500	R			From: 29-710; 29-3030					NA		NA			1991
						To: 29-4676 Fox Harrow Lane										
(4496) Acosta Rd	0.08	770	R			From: 29-2554 Okla Dr					NA		NA			12/07/2005
						To: 29-3577 Kittery Ct										
(4496) Acosta Rd	0.26	690	R			From: 29-4448 Lynn Regis Ct					NA		NA			12/07/2005
						To: 29-4447 Latrobe Ct										
(4496) Acosta Rd	0.07	610	R			From: 29-4447 Latrobe Ct					NA		NA			12/07/2005
						To: 29-4665 Tovito Dr										
(4496) Acosta Rd	0.23	430	R			From: 29-4418 Convento Ter					NA		NA			12/07/2005
						To: Cul-de-Sac										
(4497) Woodchuck Ct	0.05	40	R			From: 29-4495					NA		NA			1986
						To: Dead End										
(4498) Limoges Dr	0.07	40	R			From: 29-1558 Maple Ave					NA		NA			1986
						To: 29-4485 Minton Dr										
(4498) Limoges Dr	0.17	180	R			From: 29-4485 Minton Dr					NA		NA			1986
						To: Dead End										
(4499) Excalibur Ct	0.05	40	R			From: 29-4478 Launcelot Way					NA		NA			1986
						To: Cul-de-Sac										
(4500) Old Keene Mill Rd	0.15	49	R			From: 29-644; 29-4556					NA		NA			1986
						To: Dead End										
(4501) Roxann Rd	0.30	120	R			From: 29-611 Telegraph Rd					NA		NA			1986
						To: Dead End										
(4502)	1.08	15000	R			From: Dead End					NA		NA			1991
						To: 29-790 Alban Rd										
(4503) Haute Ct	0.06	1400	R			From: Cul-de-Sac					NA		NA			1986
						To: 29-4502										
(4504) Walking Horse Ct	0.05	90	R			From: 29-4592 Cottontail Ct					NA		NA			12/07/2001
						To: Cul-de-Sac										
(4505)	0.38	60	R			From: 29-976 Woodfair Rd					NA		NA			09/08/2000
						To: 29-8475										
(4506) Woodfair Dr	0.06	60	R			From: 29-976 Woodfair Rd					NA		NA			09/05/2001
						To: Dead End										
(4507) Craftown Rd	0.05	48	R			From: Dead End					NA		NA			09/05/2001
						To: 29-4508 Wild Acre Way										

Virginia Department of Transportation  
Traffic Engineering Division  
2007  
Annual Average Daily Traffic Volume Estimates By Section of Route  
Fairfax Maintenance Area

Route	Length	AADT	QA	4Tire	Bus	Truck				QC	K Factor	QK	Dir Factor	AAWDT	QW	Year
						2Axle	3+Axle	1Trail	2Trail							
<b>Fairfax County</b>																
(4507) Craftown Rd	0.03	70	R			From: 29-4508 Wild Acre Way					NA			NA		09/08/2000
(4507) Craftown Rd	0.23	190	R			From: 29-4509 Wedo Lane					NA			NA		11/05/2001
						To: 29-645 Clifton Rd										
(4508) Wild Acre Way	0.12	80	R			From: Cul-de-Sac					NA			NA		11/05/2001
						To: 29-4507 Craftown Rd										
(4509) Wedo Lane	0.05	30	R			From: 29-4507 Craftown Rd					NA			NA		11/05/2001
						To: Dead End										
(4510) Rivington Rd	0.07	270	R			From: 29-3332 Greeley Blvd					NA			NA		01/02/2002
						To: 29-4513 Brixton St										
(4510) Rivington Rd	0.20	420	R			From: 29-4513					NA			NA		01/02/2002
						To: 29-4511										
(4510) Rivington Rd	0.06	720	R			From: 29-4511					NA			NA		01/02/2002
						To: 29-638										
(4511)	0.12	310	R			From: 29-4516 Holford Lane					NA			NA		1986
						To: 29-4515 Portree Ct										
(4511)	0.09	370	R			From: 29-4515 Portree Ct					NA			NA		1986
						To: 29-4514 Harland Dr										
(4511)	0.14	700	R			From: 29-4514 Harland Dr					NA			NA		1986
						To: 29-3332 Greeley Blvd										
(4511)	0.06	260	R			From: 29-3332 Greeley Blvd					NA			NA		01/02/2002
						To: 29-4513 Brixton St										
(4511)	0.05	280	R			From: 29-4513 Brixton St					NA			NA		01/02/2002
						To: 29-4512 Newby Ct										
(4511)	0.14	470	R			From: 29-4512 Newby Ct					NA			NA		01/02/2002
						To: 29-4510 Rivington Rd										
(4512) Newby Ct	0.05	60	R			From: Cul-de-Sac					NA			NA		01/02/2002
						To: 29-4511										
(4513) Brixton St	0.12	120	R			From: 29-4510 Rivington Rd					NA			NA		1986
						To: 29-4511										
(4514) Harland Dr	0.08	140	R			From: 29-4516 Holford Lane					NA			NA		01/02/2002
						To: 29-4518 Kensal Ct										
(4514) Harland Dr	0.08	230	R			From: 29-4518 Kensal Ct					NA			NA		01/02/2002
						To: 29-4517 Sandover Ct										
(4514) Harland Dr	0.04	490	R			From: 29-4517 Sandover Ct					NA			NA		1986
						To: 29-4511										
(4514) Harland Dr	0.09	660	R			From: 29-4511					NA			NA		1986
						To: 29-4174 Bamack Dr										
(4515) Portree Ct	0.08	70	R			From: Cul-de-Sac					NA			NA		1986
						To: 29-4511										
(4516) Holford Lane	0.12	110	R			From: Cul-de-Sac					NA			NA		1986
						To: 29-4511										
(4516) Holford Lane	0.06	120	R			From: 29-4511					NA			NA		1986
						To: 29-4514 Harland Dr										

Virginia Department of Transportation  
Traffic Engineering Division  
2007  
Annual Average Daily Traffic Volume Estimates By Section of Route  
Fairfax Maintenance Area

Route	Length	AADT	QA	4Tire	Bus	Truck				QC	K Factor	QK	Dir Factor	AAWDT	QW	Year
						2Axle	3+Axle	1Trail	2Trail							
<b>Fairfax County</b>																
(4516) Holford Lane	0.24	250	R								NA			NA		01/02/2002
(4517) Sandover Ct	0.17	210	R								NA			NA		01/02/2002
(4518) Kensal Ct	0.09	130	R								NA			NA		01/02/2002
(4519) Sue Paige Ct	0.04	30	R								NA			NA		1986
(4520) Side Saddle Rd	0.07	1200	R								NA			NA		1986
(4520) Side Saddle Rd	0.10	1100	R								NA			NA		1986
(4520) Side Saddle Rd	0.10	1100	R								NA			NA		1986
(4520) Side Saddle Rd	0.07	1200	R								NA			NA		1986
(4521) Huntsman Blvd	0.63	820	R								NA			NA		12/03/2001
(4521)	0.04	870	R								NA			NA		1986
(4521)	0.05	1300	R								NA			NA		1986
(4521) Huntsman Blvd	1.27	8400	G	98%	1%	1%	0%	0%	0%	F	0.095	F	0.511	9100	G	2007
(4521) Huntsman Blvd	0.65	8800	G	98%	1%	1%	0%	0%	0%	C	0.094	F	0.628	9400	G	2007
(4521)	0.64	3300	R								NA			NA		1991
(4522)	0.08	60	R								NA			NA		1986
(4522)	0.07	430	R								NA			NA		1986
(4522)	0.07	760	R								NA			NA		1986
(4522)	0.07	640	R								NA			NA		1986
(4522)	0.03	20	R								NA			NA		1986
(4523) Jenny Dee Pl	0.06	180	R								NA			NA		1986
(4523) Jenny Dee Pl	0.05	60	R								NA			NA		1986
(4524) Fox Ridge Rd	0.15	100	R								NA			NA		1986

Virginia Department of Transportation  
Traffic Engineering Division  
2007  
Annual Average Daily Traffic Volume Estimates By Section of Route  
Fairfax Maintenance Area

Route	Length	AADT	QA	4Tire	Bus	-----Truck-----				QC	K Factor	QK	Dir Factor	AAWDT	QW	Year
						2Axle	3+Axle	1Trail	2Trail							
<b>Fairfax County</b>																
(4525) Reynard Dr	0.04	30	R								NA		NA			1986
(4525) Reynard Dr	0.19	180	R								NA		NA			1986
(4525) Reynard Dr	0.16	250	R								NA		NA			1986
(4525) Reynard Dr	0.06	240	R								NA		NA			1986
(4525) Reynard Dr	0.09	350	R								NA		NA			1986
(4525) Reynard Dr	0.02	110	R								NA		NA			1986
(4525) Reynard Dr	0.13	110	R								NA		NA			1986
(4526) Lynn Susan Ct	0.03	20	R								NA		NA			1986
(4527) Sandy Dr	0.03	10	R								NA		NA			1986
(4528) Grey Fox Dr	0.03	6	R								NA		NA			1986
(4528) Grey Fox Dr	0.10	200	R								NA		NA			1986
(4528) Grey Fox Dr	0.05	220	R								NA		NA			1986
(4528) Grey Fox Dr	0.11	360	R								NA		NA			1986
(4528) Grey Fox Dr	0.07	390	R								NA		NA			1986
(4528) Grey Fox Dr	0.21	360	R								NA		NA			1986
(4528) Grey Fox Dr	0.08	70	R								NA		NA			1986
(4529) Red Jacket Rd	0.06	800	R								NA		NA			1986
(4529) Red Jacket Rd	0.07	200	R								NA		NA			1986
(4529) Red Jacket Rd	0.07	110	R								NA		NA			1986
(4529) Red Jacket Rd	0.06	40	R								NA		NA			1986
(4530) Houndmaster Rd	0.28	3400	R								NA		NA			1991
(4531) Terry Lynn Ct	0.06	47	R								NA		NA			1986
(4532) Law Ct	0.05	47	R								NA		NA			1986



Virginia Department of Transportation  
Traffic Engineering Division  
2007  
Annual Average Daily Traffic Volume Estimates By Section of Route  
Fairfax Maintenance Area

Route	Length	AADT	QA	4Tire	Bus	Truck				QC	K Factor	QK	Dir Factor	AAWDT	QW	Year	
						2Axle	3+Axle	1Trail	2Trail								
<b>Fairfax County</b>																	
(4533)	0.27	250	R				From: End Circle					NA		NA		1986	
(4533)	0.27	190	R				To: 29-4541 WEST					NA		NA		1986	
(4533)	0.17	240	R				To: 29-4541 EAST					NA		NA		1986	
(4533)	0.05	260	R				To: 29-4813 Trefor Ct					NA		NA		1986	
(4533)	0.08	360	R				To: 29-4542					NA		NA		1986	
(4533)	0.06	1900	R				To: Begin Circle					NA		NA		1986	
(4533)	0.05	1300	R				To: 29-4520 Side Saddle Rd					NA		NA		1986	
(4534)	0.09	80	R				To: 29-640 Sydenstricker Rd					NA		NA		1986	
(4534)	Dianne Pl						To: Cul-de-Sac					NA		NA		1986	
(4535)	0.14	580	R				To: 29-4530 Houndmaster Rd					NA		NA		10/29/2001	
(4535)	0.06	450	R				To: 29-645 Burke Lake Rd					NA		NA		10/29/2001	
(4535)	0.08	60	R				To: 29-6490 Ormandy Dr					NA		NA		1986	
(4535)	0.08	60	R				To: 29-5976 Winnepeg Dr					NA		NA		1986	
(4536)	0.12	100	R				To: Cul-de-Sac					NA		NA		1986	
(4536)	Willow Oak Pl						To: 29-4576 Woodview Dr					NA		NA		1986	
(4537)	0.15	140	R				To: Cul-de-Sac					NA		NA		1986	
(4537)	0.10	90	R				To: 29-4576 Woodview Dr					NA		NA		1986	
(4538)	0.23	140	R				To: 0.10 MN 29-4576					NA		NA		08/31/2001	
(4538)	0.20	250	R				To: Dead End					NA		NA		08/31/2001	
(4538)	0.20	250	R				To: 0.23 ME Dead End					NA		NA		08/31/2001	
(4539)	0.05	30	R				To: 29-660 Fairfax Station Rd					NA		NA		08/31/2001	
(4539)	0.05	30	R				To: 29-4538 One Penny Dr					NA		NA		08/31/2001	
(4540)	0.21	10000	G				To: Dead End					0.097	F	0.636	11000	G	2007
(4540)	0.21	10000	G				To: 29-714 Glen Caryln Rd					0.097	F	0.636	11000	G	2007
(4541)	0.07	2600	R				To: Arlington County Line					NA		NA		1986	
(4541)	0.19	2500	R				To: 29-4530 Houndmaster Rd					NA		NA		1986	
(4541)	0.10	1400	R				To: 29-4547 Deborann Ct					NA		NA		1986	
(4541)	0.10	1200	R				To: 29-4533 WEST					NA		NA		1986	
(4541)	0.10	1200	R				To: 29-4533 EAST					NA		NA		1987	
(4541)	0.10	1200	R				To: 29-4543 Gillings Rd					NA		NA		1987	

Virginia Department of Transportation  
Traffic Engineering Division  
2007  
Annual Average Daily Traffic Volume Estimates By Section of Route  
Fairfax Maintenance Area

Route	Length	AADT	QA	4Tire	Bus	Truck				QC	K Factor	QK	Dir Factor	AAWDT	QW	Year
						2Axle	3+Axle	1Trail	2Trail							
<b>Fairfax County</b>																
(4541)	0.12	400	R				From: 29-4543 Gillings Rd					NA		NA		1986
(4541)	0.06	440	R				To: 29-4545 Dawley Ct					NA		NA		1986
(4541)	0.17	490	R				From: 29-4542					NA		NA		1986
(4541)							To: 29-640 Sydenstricker Rd									
(4542)	0.06	200	R				From: 29-4533					NA		NA		1986
(4542)	0.06	180	R				To: 29-4541					NA		NA		1986
(4542)	0.06	160	R				From: 29-4546 Madley Ct					NA		NA		1986
(4542)							To: 29-4544 Langport Dr									
(4543)	Gillings Rd	0.09	810	R			From: 29-4551 SOUTH					NA		NA		1986
(4543)	Gillings Rd	0.10	370	R			To: 29-4552 Fairburn Dr					NA		NA		1986
(4543)	Gillings Rd	0.07	950	R			From: 29-4551 NORTH					NA		NA		1986
(4543)	Gillings Rd	0.06	980	R			To: 29-4548 Kentford Dr					NA		NA		1986
(4543)	Gillings Rd	0.10	1100	R			From: 29-4544 Langport Dr					NA		NA		1986
(4543)	Gillings Rd						To: 29-4541									
(4544)	Langport Dr	0.07	60	R			From: Dead End					NA		NA		1986
(4544)	Langport Dr	0.05	210	R			To: 29-4549 Hadlow Dr					NA		NA		1986
(4544)	Langport Dr	0.18	150	R			From: 29-4542					NA		NA		1986
(4544)	Langport Dr						To: 29-4543 Gillings Rd									
(4545)	Dawley Ct	0.06	50	R			From: Cul-de-Sac					NA		NA		1986
(4545)	Dawley Ct						To: 29-4541									
(4546)	Madley Ct	0.05	40	R			From: Cul-de-Sac					NA		NA		1986
(4546)	Madley Ct						To: 29-4542									
(4547)	Deborann Ct	0.03	30	R			From: 29-4541					NA		NA		1986
(4547)	Deborann Ct						To: Cul-de-Sac									
(4548)	Kentford Dr	0.13	1100	R			From: 29-640 Sydenstricker Rd					NA		NA		1986
(4548)	Kentford Dr	0.06	440	R			To: 29-4549 Hadlow Dr					NA		NA		1986
(4548)	Kentford Dr	0.16	300	R			From: 29-4550 Galgate Dr					NA		NA		1986
(4548)	Kentford Dr						To: 29-4543 Gillings Rd									
(4549)	Hadlow Dr	0.06	260	R			From: 29-4544 Langport Dr					NA		NA		1986
(4549)	Hadlow Dr	0.22	270	R			To: 29-4548 Kentford Dr					NA		NA		1986
(4549)	Hadlow Dr						To: 29-4551									

Virginia Department of Transportation  
Traffic Engineering Division  
2007  
Annual Average Daily Traffic Volume Estimates By Section of Route  
Fairfax Maintenance Area

Route	Length	AADT	QA	4Tire	Bus	Truck				QC	K Factor	QK	Dir Factor	AAWDT	QW	Year
						2Axle	3+Axle	1Trail	2Trail							
<b>Fairfax County</b>																
(4549) Hadlow Dr	0.11	790	R				From: 29-4551					NA		NA		1986
(4549) Hadlow Dr	0.18	860	R				To: 29-4570 Danford Lane					NA		NA		1986
(4549) Hadlow Dr	0.07	940	R				From: 29-4573 Hadlow Ct					NA		NA		1986
(4549) Hadlow Dr	0.06	60	R				To: 29-4567 Linden Tree Lane					NA		NA		1986
							From: 29-4574 Dryburgh Ct									
(4550) Galgate Dr	0.14	300	R				To: 29-4548 Kentford Dr					NA		NA		1986
(4550) Galgate Dr	0.09	230	R				From: 29-4552 Fairburn Dr					NA		NA		1986
							To: 29-4551									
(4551)	0.04	49	R				From: Dead End					NA		NA		01/08/2004
(4551)	0.07	320	R				To: 29-4588 Whitson Dr					NA		NA		01/08/2004
(4551)	0.07	670	R				From: 29-4576 Woodview Dr					NA		NA		01/18/2004
(4551)	0.05	940	R				To: 29-4575 Bristlecone Pl					NA		NA		01/08/2004
(4551)	0.06	1100	R				From: 29-640 Sydenstricker Rd					NA		NA		01/08/2004
(4551)	0.07	1000	R				To: 29-4400					NA		NA		01/08/2004
(4551)	0.03	1000	R				From: 29-4554					NA		NA		01/18/2004
(4551)	0.10	910	R				To: 29-4553 Ivybridge Ct					NA		NA		01/08/2004
(4551)	0.04	620	R				From: 29-4549 Hadlow Dr					NA		NA		01/08/2004
(4551)	0.04	620	R				To: 29-4550 Galgate Dr					NA		NA		01/08/2004
(4551)	0.34	250	R				From: 29-4543 S, Gillings Rd					NA		NA		01/08/2004
							To: 29-4543 N, Gillings Rd									
(4552) Fairburn Dr	0.25	180	R				From: 29-4550 Galgate Dr					NA		NA		1986
							To: 29-4543 Gillings Rd									
(4553) Ivybridge Ct	0.11	80	R				From: 29-4551					NA		NA		1986
							To: Cul-de-Sac									
(4554)	0.16	300	R				From: 29-5538					NA		NA		02/05/2004
(4554)	0.08	610	R				To: 29-6139 Hanks Pl					NA		NA		02/05/2004
(4554)	0.14	620	R				From: 29-6130 Freshaire Dr					NA		NA		02/05/2004
(4554)	0.07	640	R				To: 29-5535 Sontag Way					NA		NA		02/05/2004
							From: 29-6137 Flower Tuft Ct									

Virginia Department of Transportation  
Traffic Engineering Division  
2007  
Annual Average Daily Traffic Volume Estimates By Section of Route  
Fairfax Maintenance Area

Route	Length	AADT	QA	4Tire	Bus	-----Truck-----				QC	K Factor	QK	Dir Factor	AAWDT	QW	Year
						2Axle	3+Axle	1Trail	2Trail							
<b>Fairfax County</b>																
(4554)	0.04	680	R			From: 29-6137 Flower Tuft Ct						NA		NA		02/05/2004
(4554)	0.05	700	R			To: 29-5248 Redbridge Ct						NA		NA		02/05/2004
(4554)	0.03	740	R			From: 29-5245 Cuttermill Pl						NA		NA		02/05/2004
(4554)	0.25	880	R			To: 29-5258 Applecross Lane						NA		NA		02/05/2004
(4554)	0.03	1100	R			From: 29-4569 Sampal Pl						NA		NA		02/05/2004
(4554)	0.05	1300	R			To: 29-4588 Whitson Dr						NA		NA		02/05/2004
(4554)	0.03	1500	R			From: 29-4568 Arley Pl						NA		NA		02/05/2004
(4554)	0.18	1600	R			To: 29-640 Sydenstricker Rd						NA		NA		02/05/2004
						To: 29-4551										
(4555) Greeley Ct	0.05	60	R			From: Cul-de-Sac						NA		NA		12/19/2001
						To: 29-3332 Greeley Blvd										
(4556) Wyngate Dr	0.13	280	R			From: 29-644; 29-4500						NA		NA		1986
(4556) Wyngate Dr	0.07	510	R			To: 29-4557 Alloway Ct						NA		NA		12/19/2001
						To: 29-3332 Greeley Blvd										
(4557) Alloway Ct	0.16	190	R			From: Cul-de-Sac						NA		NA		12/19/2001
						To: 29-4556 Wyngate Dr										
(4558) Brentford Dr	0.14	190	R			From: 29-3332 Greeley Blvd						NA		NA		1986
(4558) Brentford Dr	0.02	0	R			To: 0.14 MN 29-3332						NA		NA		1986
						To: Cul-de-Sac										
(4559) Cub Den Ct	0.19	50	R			From: Cul-de-Sac						NA		NA		06/28/2001
						To: 29-643 Henderson Rd										
(4560) Little Ann Ct	0.07	60	R			From: 29-4528 Grey Fox Dr						NA		NA		1986
						To: Cul-de-Sac										
(4561) Coachman Dr	0.04	280	R			From: 29-4521 Huntsman Blvd						NA		NA		1986
(4561) Coachman Dr	0.05	260	R			To: 29-4563 Teddy Rae Ct						NA		NA		1986
(4561) Coachman Dr	0.12	150	R			From: 29-4528 Grey Fox Dr						NA		NA		1986
(4561) Coachman Dr	0.07	48	R			To: 29-4562 Barb Anne Ct						NA		NA		1986
						To: Dead End										
(4562) Barb Anne Ct	0.03	30	R			From: Cul-de-Sac						NA		NA		1986
						To: 29-4561 Coachman Dr										
(4563) Teddy Rae Ct	0.04	30	R			From: Cul-de-Sac						NA		NA		1986
						To: 29-4561 Coachman Dr										

Virginia Department of Transportation  
Traffic Engineering Division  
2007  
Annual Average Daily Traffic Volume Estimates By Section of Route  
Fairfax Maintenance Area

Route	Length	AADT	QA	4Tire	Bus	Truck				QC	K Factor	QK	Dir Factor	AAWDT	QW	Year
						2Axle	3+Axle	1Trail	2Trail							
<b>Fairfax County</b>																
(4564)	0.23	2900	R											NA	NA	1991
(4564)	0.45	2900	R											NA	NA	1991
(4565) Jackie Deneese Ct	0.03	20	R											NA	NA	1986
(4566)	0.08	70	R											NA	NA	07/19/2000
(4567) Linden Tree Lane	0.18	1400	R											NA	NA	1986
(4568) Arley Pl	0.05	40	R											NA	NA	1986
(4569) Sampal Pl	0.13	110	R											NA	NA	1986
(4570) Danford Lane	0.11	30	R											NA	NA	1986
(4570) Danford Lane	0.07	180	R											NA	NA	1986
(4571) Danford Pl	0.07	110	R											NA	NA	1986
(4571) Danford Pl	0.03	40	R											NA	NA	1986
(4572) Danford Ct	0.05	46	R											NA	NA	1986
(4573) Hadlow Ct	0.16	140	R											NA	NA	1986
(4574) Dryburgh Ct	0.06	60	R											NA	NA	1986
(4575) Bristlecone Pl	0.06	60	R											NA	NA	1986
(4576) Woodview Dr	0.06	60	R											NA	NA	1986
(4576) Woodview Dr	0.05	270	R											NA	NA	1986
(4576) Woodview Dr	0.06	150	R											NA	NA	1986
(4576) Woodview Dr	0.08	270	R											NA	NA	1986
(4577) Joyce Phillip Ct	0.08	70	R											NA	NA	1986

Virginia Department of Transportation  
Traffic Engineering Division  
2007  
Annual Average Daily Traffic Volume Estimates By Section of Route  
Fairfax Maintenance Area

Route	Length	AADT	QA	4Tire	Bus	-----Truck-----				QC	K Factor	QK	Dir Factor	AAWDT	QW	Year
						2Axle	3+Axle	1Trail	2Trail							
<b>Fairfax County</b>																
(4578) Steven Irving Ct	0.09	80	R				From: Cul-de-Sac				NA		NA			1986
							To: 29-4564									
(4579)	0.17	520	R				From: 29-4582 Conservation Dr				NA		NA			1986
							To: 29-4564									
(4579)	0.04	30	R				From: 29-4582 Conservation Dr				NA		NA			1986
							To: Dead End									
(4580)	0.80	4000	R				From: 29-4582 Conservation Dr				NA		NA			1991
							To: Dead End									
(4581) Shari Dr	0.18	130	R				From: 29-787 Olley Lane				NA		NA			1986
							To: 29-4601									
(4581) Shari Dr	0.05	30	R				From: 29-4601				NA		NA			1986
							To: Dead End									
(4582) Conservation Dr	0.10	2800	R				From: 29-4587 Begin Circle				NA		NA			1986
							To: 29-4586 Setter Pl									
(4582) Conservation Dr	0.06	2600	R				From: 29-4586 Setter Pl				NA		NA			1986
							To: 29-4579									
(4582) Conservation Dr	0.03	3000	R				From: 29-4579				NA		NA			1986
							To: 29-4585 Cutting Horse Ct									
(4582) Conservation Dr	0.04	2500	R				From: 29-4585 Cutting Horse Ct				NA		NA			1986
							To: 29-4580									
(4582) Conservation Dr	0.03	820	R				From: 29-4580				NA		NA			1986
							To: 29-4583 Antelope Pl									
(4582) Conservation Dr	0.46	780	R				From: 29-4583 Antelope Pl				NA		NA			12/07/2001
							To: 29-4592 Cottontail Ct									
(4582) Conservation Dr	0.06	1700	R				From: 29-4592 Cottontail Ct				NA		NA			12/07/2001
							To: 29-4587 End Circle									
(4583) Antelope Pl	0.05	45	R				From: Cul-de-Sac				NA		NA			1986
							To: 29-4584 Riata Ct									
(4583) Antelope Pl	0.05	120	R				From: 29-4584 Riata Ct				NA		NA			1986
							To: 29-4582 Conservation Dr									
(4584) Riata Ct	0.05	80	R				From: 29-4582 Conservation Dr				NA		NA			12/07/2001
							To: Cul-de-Sac									
(4585) Cutting Horse Ct	0.13	220	R				From: Cul-de-Sac				NA		NA			12/07/2001
							To: 29-4582 Conservation Dr									
(4586) Setter Pl	0.13	200	R				From: Cul-de-Sac				NA		NA			12/07/2001
							To: 29-4582 Conservation Dr									
(4587) Spaniel Rd	0.15	150	R				From: Cul-de-Sac				NA		NA			1986
							To: 29-4591 Shotgun Ct									
(4587) Spaniel Rd	0.10	610	R				From: 29-4591 Shotgun Ct				NA		NA			1986
							To: 29-4582 Conservation Dr									
(4588) Whitson Dr	0.23	440	R				From: 29-4551				NA		NA			1986
							To: 29-4554									

Virginia Department of Transportation  
Traffic Engineering Division  
2007  
Annual Average Daily Traffic Volume Estimates By Section of Route  
Fairfax Maintenance Area

Route	Length	AADT	QA	4Tire	Bus	Truck				QC	K Factor	QK	Dir Factor	AAWDT	QW	Year
						2Axle	3+Axle	1Trail	2Trail							
<b>Fairfax County</b>																
(4589) Wolf Run Lane	0.58	160	R											NA		06/28/2001
(4590) Candace Lane	0.09	180	R											NA		1986
(4591) Shotgun Ct	0.15	180	R											NA		02/05/2004
(4591) Shotgun Ct	0.06	70	R											NA		02/05/2004
(4592) Cottontail Ct	0.08	170	R											NA		02/05/2004
(4592) Cottontail Ct	0.35	230	R											NA		02/05/2004
(4593) Thiban Ter	0.06	100	R											NA		01/31/2002
(4594) Oak Forest Dr	0.08	40	R											NA		1986
(4595) Epinard Ct	0.19	170	R											NA		1986
(4596) Philadelphia Pl	0.10	80	R											NA		1986
(4597) Federal Ct	0.09	70	R											NA		1986
(4598) King Carter Ct	0.07	46	R											NA		1986
(4599) Howrey Ct	0.09	70	R											NA		1986
(4600)	0.21	11000	R											NA		1987
(4600)	0.39	11000	R											NA		1987
(4601)	0.07	80	R											NA		1986
(4601)	0.05	120	R											NA		1986
(4601)	0.06	120	R											NA		1986
(4602) Annapolis Ct	0.04	30	R											NA		1986
(4603)	0.06	0	R											NA		1986

Virginia Department of Transportation  
Traffic Engineering Division  
2007  
Annual Average Daily Traffic Volume Estimates By Section of Route  
Fairfax Maintenance Area

Route	Length	AADT	QA	4Tire	Bus	Truck				QC	K Factor	QK	Dir Factor	AAWDT	QW	Year
						2Axle	3+Axle	1Trail	2Trail							
<b>Fairfax County</b>																
(4604) Declaration Ct	0.06	280	R			From: 29-710 Wakefield Chapel Rd						NA		NA		1986
(4604) Declaration Ct	0.07	60	R			To: 29-4444						NA		NA		1986
(4605) Dorr Ave	0.25	5400	R			From: Cul-de-Sac						NA		NA		11/02/2005
(4605) Dorr Ave	0.16	2900	R			To: 29-744 Hilltop Rd						NA		NA		1986
(4606) Merrifield Ave	0.14	2400	R			From: 29-4606 Merrifield Ave						NA		NA		11/02/2005
(4607) Wynford Dr	0.22	190	R			To: Dead End						NA		NA		1997
(4607) Wynford Dr	0.06	320	R			From: 29-4605 Dorr Ave						NA		NA		1997
(4607) Wynford Dr	0.09	390	R			To: 29-6065						NA		NA		1997
(4607) Wynford Dr	0.07	250	R			From: Dead End						NA		NA		1997
(4607) Wynford Dr	0.14	200	R			To: 29-4614 Lothbury Ct						NA		NA		1997
(4607) Wynford Dr	0.05	290	R			From: 29-4613 Pembridge Ct						NA		NA		11/14/2005
(4608) Cranleigh Ct	0.09	70	R			To: 29-812 Crestview Dr						NA		NA		1997
(4609) Grosvenor Ct	0.07	60	R			From: 29-4609 Grosvenor Ct						NA		NA		1997
(4610) Earlham St	0.06	280	R			To: 29-4608 Cranleigh Ct						NA		NA		09/12/2001
(4610) Earlham St	0.05	490	R			From: Cul-de-Sac						NA		NA		09/12/2001
(4611) Elmira Ct	0.04	40	R			To: 29-4607 Wynford Dr						NA		NA		08/15/2001
(4612) Mantua Dr	0.26	210	R			From: 29-4607 Wynford Dr						NA		NA		1997
(4613) Pembridge Ct	0.06	50	R			To: Cul-de-Sac						NA		NA		1997
(4614) Lothbury Ct	0.04	30	R			From: 29-4607 Wynford Dr						NA		NA		1986
(4615) Nan Mill Lane	0.03	9	R			To: 29-4410						NA		NA		1986
(4615) Nan Mill Lane	0.05	60	R			From: Dead End; Gap						NA		NA		01/24/2002
						To: 29-4619 Twinbrook Rd										



Virginia Department of Transportation  
 Traffic Engineering Division  
 2007  
 Annual Average Daily Traffic Volume Estimates By Section of Route  
 Fairfax Maintenance Area

Route	Length	AADT	QA	4Tire	Bus	Truck				QC	K Factor	QK	Dir Factor	AAWDT	QW	Year
						2Axle	3+Axle	1Trail	2Trail							
<b>Fairfax County</b>																
(4616) Sonjo Ct	0.05	47	R											NA	NA	1997
(4617) Helenwood Dr	0.08	100	R											NA	NA	1986
(4617) Helenwood Dr	0.03	40	R											NA	NA	01/24/2002
(4618) Gramlee Cir	0.13	200	R											NA	NA	01/24/2002
(4619) Twinbrook Rd	0.67	1600	R											NA	NA	01/28/2002
(4620) Babson Ct	0.09	180	R											NA	NA	01/24/2002
(4621) Olde Forge Ct	0.04	60	R											NA	NA	01/24/2002
(4621) Olde Forge Ct	0.04	60	R											NA	NA	01/24/2002
(4622) Jomar Dr	0.13	180	R											NA	NA	01/24/2001
(4622) Jomar Dr	0.04	190	R											NA	NA	1986
(4622) Jomar Dr	0.13	440	R											NA	NA	1986
(4623) Stevebrook Rd	0.18	240	R											NA	NA	01/24/2002
(4624) Libbey Dr	0.10	120	R											NA	NA	01/24/2002
(4625)	0.08	130	R											NA	NA	01/24/2002
(4626) Tara Dr	0.12	240	R											NA	NA	01/24/2002
(4626) Tara Dr	0.24	170	R											NA	NA	1986
(4626) Tara Dr	0.11	170	R											NA	NA	01/24/2002
(4627) Lawn Ct	0.14	220	R											NA	NA	01/24/2002
(4628) Berwynd Ct	0.03	40	R											NA	NA	08/08/2001
(4629) Helen Ter	0.03	30	R											NA	NA	1986

Virginia Department of Transportation  
 Traffic Engineering Division  
 2007  
 Annual Average Daily Traffic Volume Estimates By Section of Route  
 Fairfax Maintenance Area

Route	Length	AADT	QA	4Tire	Bus	-----Truck-----				QC	K Factor	QK	Dir Factor	AAWDT	QW	Year
						2Axle	3+Axle	1Trail	2Trail							
<b>Fairfax County</b>																
(4629) Helen Ter	0.05	80	R			From: 29-4630 Midas Ct					NA		NA			1986
						To: 29-4459 Chanticleer Ave										
(4630) Midas Ct	0.03	30	R			From: Cul-de-Sac					NA		NA			1986
						To: 29-4629 Helen Ter										
(4631) Magdalene Ct	0.05	60	R			From: Cul-de-Sac					NA		NA			01/31/2002
						To: 29-4455										
(4631) Magdalene Ct	0.03	40	R			From: Cul-de-Sac					NA		NA			01/31/2002
						To: 29-4455										
(4632) Dora Ct	0.10	150	R			From: 29-4455					NA		NA			01/31/2002
						To: Cul-de-Sac										
(4633) Sinon St	0.13	790	R			From: 29-4461					NA		NA			1986
						To: 29-4599 Howrey Ct										
(4633) Sinon St	0.07	840	R			From: 29-2430 Braeburn Rd					NA		NA			1986
						To: Dead End										
(4634) Nero St	0.06	80	R			From: 29-4590 Candace Lane					NA		NA			1986
						To: 29-4461										
(4635) Rosedale Lane	0.06	45	R			From: Cul-de-Sac From West					NA		NA			1986
						To: 29-4461										
(4635) Rosedale Lane	0.06	49	R			From: Cul-de-Sac					NA		NA			1986
						To: Dead End										
(4636) Tarheel Way	0.11	170	R			From: 29-4455					NA		NA			01/31/2002
						To: 29-4637 Kenan Ct										
(4636) Tarheel Way	0.07	130	R			From: 29-4639 Hogans Lake Pl					NA		NA			1986
						To: Dead End										
(4636) Tarheel Way	0.02	5	R			From: Cul-de-Sac					NA		NA			1986
						To: 29-4636 Tarheel Way										
(4637) Kenan Ct	0.03	60	R			From: 29-4455					NA		NA			01/31/2002
						To: Cul-de-Sac										
(4638) Old Well Rd	0.08	120	R			From: 29-4636 Tarheel Way					NA		NA			01/31/2002
						To: Cul-de-Sac										
(4639) Hogans Lake Pl	0.04	50	R			From: Cul-de-Sac					NA		NA			01/31/2002
						To: 29-4455										
(4640) Beaverdam Ct	0.04	70	R			From: Dead End					NA		NA			01/31/2002
						To: 29-651 Guinea Rd										
(4641) Bayard Pl	0.13	90	R			From: 29-651 Guinea Rd					NA		NA			1986

Virginia Department of Transportation  
Traffic Engineering Division  
2007  
Annual Average Daily Traffic Volume Estimates By Section of Route  
Fairfax Maintenance Area

Route	Length	AADT	QA	4Tire	Bus	Truck				QC	K Factor	QK	Dir Factor	AAWDT	QW	Year
						2Axle	3+Axle	1Trail	2Trail							
<b>Fairfax County</b>																
(4642) Hermitage Dr	0.08	90	R								NA			NA		01/24/2002
(4643) Briar Patch Lane	0.07	990	R								NA			NA		1986
(4643) Briar Patch Lane	0.12	410	R								NA			NA		1986
(4643) Briar Patch Lane	0.09	260	R								NA			NA		1986
(4644) Briarwood Pl	0.08	80	R								NA			NA		1986
(4645) Novar Dr	0.24	190	R								NA			NA		1986
(4646) Lee Corner Rd	0.51	6100	G	99%	0%	1%	0%	0%	0%	F	0.094	F	0.522	6600	G	2007
(4646) Lee Corner Rd	0.61	4800	G	99%	0%	1%	0%	0%	0%	C	0.094	F	0.555	5300	G	2007
(4647) Mapleton Dr	0.24	150	R								NA			NA		1986
(4648)	0.62	1400	R								NA			NA		1991
(4648)	0.30	2300	R								NA			NA		1991
(4649) Bintree Ct	0.03	50	R								NA			NA		01/20/2004
(4650) Frontage Rd	0.03	390	R								NA			NA		1986
(4650) Frontage Rd	0.10	220	R								NA			NA		1986
(4650) Frontage Rd	0.05	30	R								NA			NA		1986
(4651)	0.37	2200	R								NA			NA		1991
(4651)	0.35	850	R								NA			NA		1991
(4652) Willoughby Ct	0.09	160	R								NA			NA		08/25/2001
(4653) Pitkin Ct	0.08	60	R								NA			NA		09/18/2000
(4654) Fulmer Dr	0.09	6	R								NA			NA		1986
(4654) Fulmer Dr	0.08	200	R								NA			NA		1986

Virginia Department of Transportation  
Traffic Engineering Division  
2007  
Annual Average Daily Traffic Volume Estimates By Section of Route  
Fairfax Maintenance Area

Route	Length	AADT	QA	4Tire	Bus	Truck				QC	K Factor	QK	Dir Factor	AAWDT	QW	Year
						2Axle	3+Axle	1Trail	2Trail							
<b>Fairfax County</b>																
(4655) De Haven Dr	0.08	130	R			From: 29-4654 Fulmer Dr						NA		NA		1986
(4655) De Haven Dr	0.11	150	R			To: 29-4657 Adelphi Ct						NA		NA		1986
(4655) De Haven Dr	0.13	130	R			From: 29-4651						NA		NA		1986
						To: Dead End										
(4656) Newport Dr	0.17	1700	R			From: 29-4651 SOUTH						NA		NA		1986
(4656) Newport Dr	0.07	1500	R			To: 29-4950 E, Penwith Ct						NA		NA		1986
(4656) Newport Dr	0.11	1100	R			From: 29-4950 W, Penwith Ct						NA		NA		1986
						To: 29-4951 N, Galesbury Lane										
(4657) Adelphi Ct	0.05	70	R			From: 29-4655 De Haven Dr						NA		NA		09/18/2000
						To: Cul-de-Sac										
(4658) Kincaid Pl	0.05	60	R			From: Cul-de-Sac						NA		NA		08/25/2001
						To: 29-4661 Kincaid Ct										
(4659) Pennsboro Ct	0.10	170	R			From: 29-4651						NA		NA		01/20/2004
						To: Cul-de-Sac										
(4660)	0.95	100	R			From: Dead End						NA		NA		08/08/2001
(4660)	0.05	700	R			To: 29-620 Braddock Rd						NA		NA		08/08/2001
						To: 29-7885 Hampton Forest Way										
(4661) Kincaid Ct	0.14	230	R			From: 29-4651						NA		NA		01/20/2004
(4661) Kincaid Ct	0.07	250	R			To: 29-4658 Kincaid Pl						NA		NA		01/20/2004
(4661) Kincaid Ct	0.04	110	R			From: 29-4887 Ellendale Dr						NA		NA		08/25/2001
						To: Dead End										
(4662) Briarton Dr	0.13	430	R			From: 29-4648 EAST						NA		NA		01/20/2004
(4662) Briarton Dr	0.04	360	R			To: 29-6476						NA		NA		01/20/2004
(4662) Briarton Dr	0.09	240	R			From: 29-6478 Gumwood Ct						NA		NA		01/20/2004
(4662) Briarton Dr	0.09	410	R			To: 29-4299 Currey Lane						NA		NA		01/20/2004
						To: 29-4648 WEST										
(4663) Carmel Lane	0.10	160	R			From: 29-4651						NA		NA		01/20/2004
(4663) Carmel Lane	0.06	190	R			To: 29-4888 Carmel Ter						NA		NA		01/20/2004
						To: 29-4887 Ellendale Dr										
(4664) Robert Evans Dr	0.14	60	R			From: 29-1475						NA		NA		1986
						To: Cul-de-Sac										

Virginia Department of Transportation  
Traffic Engineering Division  
2007  
Annual Average Daily Traffic Volume Estimates By Section of Route  
Fairfax Maintenance Area

Route	Length	AADT	QA	4Tire	Bus	Truck				QC	K Factor	QK	Dir Factor	AAWDT	QW	Year
						2Axle	3+Axle	1Trail	2Trail							
<b>Fairfax County</b>																
(4665) Tovito Dr	0.46	480	R			From: 29-4496 Acosta Rd					NA			NA		1997
						To: Dead End										
(4666) Turkey Creek Ct	0.08	60	R			From: Cul-de-Sac					NA			NA		1986
						To: 29-2235										
(4667) Necostin Way	0.04	30	R			From: 29-2235					NA			NA		1986
						To: Cul-de-Sac										
(4668) Prudence Dr	0.10	160	R			From: 29-4693 Woodland Way					NA			NA		1986
						To: 29-4673 Dulce Ct										
(4668) Prudence Dr	0.10	130	R			From: 29-4675 Althea Dr					NA			NA		1986
						To: 29-4693 Woodland Way										
(4669) Margaret Lane	0.05	310	R			From: 29-4693 Woodland Way					NA			NA		05/12/2003
						To: 29-7869 Margaret Ct										
(4669) Margaret Lane	0.12	80	R			From: Cul-de-Sac					NA			NA		05/12/2003
						To: 29-620 Braddock Rd										
(4670) Stone Haven Dr	0.06	750	R			From: 29-620 Braddock Rd					NA			NA		1986
						To: 29-4671										
(4670) Stone Haven Dr	0.06	700	R			From: 29-4671					NA			NA		1986
						To: 29-4672										
(4670) Stone Haven Dr	0.06	660	R			From: 29-4672					NA			NA		1986
						To: 29-3647										
(4670) Stone Haven Dr	0.05	470	R			From: 29-3647					NA			NA		1986
						To: 29-4674										
(4670) Stone Haven Dr	0.07	400	R			From: 29-4674					NA			NA		1986
						To: 29-4690										
(4671)	0.06	100	R			From: 0.06 MW 29-4670					NA			NA		01/31/2002
						To: 29-4670 Stone Haven Dr										
(4671)	0.08	120	R			From: 29-4670 Stone Haven Dr					NA			NA		01/31/2002
						To: Dead End										
(4672) Darien Ct	0.07	110	R			From: 29-4670 Stone Haven Dr					NA			NA		01/31/2002
						To: Dead End										
(4673) Dulce Ct	0.03	60	R			From: 29-4668 Prudence Dr					NA			NA		01/31/2002
						To: Cul-de-Sac										
(4674) Cockney Ct	0.11	150	R			From: 29-4670 Stone Haven Dr					NA			NA		01/31/2002
						To: Cul-de-Sac										
(4675) Althea Dr	0.07	110	R			From: Dead End					NA			NA		01/31/2002
						To: 29-3647										
(4675) Althea Dr	0.05	560	R			From: 29-3647					NA			NA		1986
						To: 29-4691 Charter Lane										
(4675) Althea Dr	0.05	550	R			From: 29-4691 Charter Lane					NA			NA		1986
						To: 29-4690 English Dr										
(4675) Althea Dr	0.06	740	R			From: 29-4690 English Dr					NA			NA		1986
						To: 29-4668 Prudence Dr										

Virginia Department of Transportation  
Traffic Engineering Division  
2007  
Annual Average Daily Traffic Volume Estimates By Section of Route  
Fairfax Maintenance Area

Route	Length	AADT	QA	4Tire	Bus	-----Truck-----				QC	K Factor	QK	Dir Factor	AAWDT	QW	Year
						2Axle	3+Axle	1Trail	2Trail							
<b>Fairfax County</b>																
(4675) Althea Dr	0.23	810	R				From: 29-4668 Prudence Dr				NA			NA		1986
							To: 29-4693 Woodland Way									
(4676) Fox Harrow Lane	0.10	130	R				From: 29-4491				NA			NA		1986
							To: 29-4495									
(4676) Fox Harrow Lane	0.04	30	R				From: 29-4495				NA			NA		1986
							To: Dead End									
(4677) Jayson Lane	0.12	20	R				From: Cul-de-Sac				NA			NA		1986
							To: 29-4495									
(4678) Nightingale Ct	0.06	48	R				From: 29-4491				NA			NA		1986
							To: Dead End									
(4679) Mynor Dr	0.04	20	R				From: 29-4491				NA			NA		1986
							To: Dead End									
(4680) Miss Anne Lane	0.05	50	R				From: Cul-de-Sac				NA			NA		1986
							To: 29-2453 Duncan Dr									
(4681) Captain Hawkins Ct	0.11	90	R				From: 29-2453 Duncan Dr				NA			NA		1986
							To: Cul-de-Sac									
(4682) Five Gates Rd	0.08	60	R				From: Cul-de-Sac				NA			NA		1986
							To: 29-2453 Duncan Dr									
(4683) Trotting Lane	0.05	47	R				From: Dead End				NA			NA		1986
							To: 29-2453; 29-4488									
(4684)	0.06	46	R				From: 0.06 MW 29-4488				NA			NA		1986
							To: 29-4488									
(4684)	0.06	30	R				From: 29-4488				NA			NA		1986
							To: Dead End									
(4685) Almond St	0.19	160	R				From: 29-4406 Portsmouth Rd				NA			NA		09/07/2001
							To: 29-4405 Ames St									
(4686)	0.13	4400	R				From: 29-5833 Rippon Lodge Dr				NA			NA		09/07/2001
							To: 29-7780 Steven Lee Ct									
(4686)	0.08	2900	R				From: 29-7780 Steven Lee Ct				NA			NA		09/07/2001
							To: 29-654 Zion Dr									
(4686)	0.07	410	R				From: 29-654 Zion Dr				NA			NA		09/07/2001
							To: 29-4687									
(4686)	0.13	510	R				From: 29-4687				NA			NA		09/07/2001
							To: 29-4406 Portsmouth Rd									
(4687)	0.12	780	R				From: 29-5833 Rippon Lodge Dr				NA			NA		02/04/2004
							To: 29-6161 Hill Cumorah Dr									
(4687)	0.03	800	R				From: 29-6161 Hill Cumorah Dr				NA			NA		02/04/2004
							To: 29-6160 Joshua Davis Ct									
(4687)	0.05	330	R				From: 29-6160 Joshua Davis Ct				NA			NA		02/04/2004
							To: 29-654 Zion Dr									
(4687)	0.26	220	R				From: 29-654 Zion Dr				NA			NA		02/04/2004
							To: 29-4686									

Virginia Department of Transportation  
Traffic Engineering Division  
2007  
Annual Average Daily Traffic Volume Estimates By Section of Route  
Fairfax Maintenance Area

Route	Length	AADT	QA	4Tire	Bus	-----Truck-----				QC	K Factor	QK	Dir Factor	AAWDT	QW	Year
						2Axle	3+Axle	1Trail	2Trail							
<b>Fairfax County</b>																
(4688) Stone Gate Dr	0.11	220	R			From: 29-4491					NA		NA			1986
(4688) Stone Gate Dr	0.10	300	R			From: 29-4689 Random Ct					NA		NA			1986
						To: 29-4495										
(4689) Random Ct	0.07	0	R			From: Dead End					NA		NA			1986
(4689) Random Ct	0.04	46	R			From: 0.07 ME Dead End					NA		NA			1986
(4689) Random Ct	0.09	80	R			From: 29-4688 Stone Gate Dr					NA		NA			1986
						To: Dead End										
(4690) English Dr	0.04	330	R			From: 29-4675 Althea Dr					NA		NA			1986
(4690) English Dr	0.18	170	R			From: 29-4670 Stone Haven Dr					NA		NA			01/31/2002
						To: Dead End										
(4691) Charter Lane	0.03	10	R			From: Dead End					NA		NA			01/31/2002
						To: 29-4675 Althea Dr										
(4692) Fleming Dr	0.04	200	R			From: 29-3651 Andrea Ave					NA		NA			1986
(4692) Fleming Dr	0.14	230	R			From: 29-4472 Karver Lane					NA		NA			1986
(4692) Fleming Dr	0.07	250	R			From: 29-4694 Cicero Ct					NA		NA			1986
(4692) Fleming Dr	0.06	60	R			From: 29-4693 Woodland Way					NA		NA			01/31/2002
						To: Dead End										
(4693) Woodland Way	0.60	5400	R			From: 29-620; 29-645					NA		NA			1991
						To: 29-4455										
(4694) Cicero Ct	0.04	60	R			From: Cul-de-Sac					NA		NA			01/31/2002
						To: 29-4692 Fleming Dr										
(4695) Ventura Lane	0.08	110	R			From: 29-4461					NA		NA			1986
(4695) Ventura Lane	0.03	30	R			From: 29-4696 Sligo Lane					NA		NA			1986
						To: Dead End										
(4696) Sligo Lane	0.05	30	R			From: Cul-de-Sac					NA		NA			1986
						To: 29-4695 Ventura Lane										
(4697) Lapham Dr	0.18	550	R			From: 29-671 Hunt Rd					NA		NA			1997
(4697) Lapham Dr	0.19	410	R			From: 29-3727 Fox Den Lane					NA		NA			1997
(4697) Lapham Dr	0.28	200	R			From: 29-4943 Trenholm Dr					NA		NA			1997
						To: Cul-de-Sac										
(4698) Goss Rd	0.25	170	R			From: 29-4699					NA		NA			1986
						To: 29-787 Olley Lane										

Virginia Department of Transportation  
Traffic Engineering Division  
2007  
Annual Average Daily Traffic Volume Estimates By Section of Route  
Fairfax Maintenance Area

Route	Length	AADT	QA	4Tire	Bus	-----Truck-----				QC	K Factor	QK	Dir Factor	AAWDT	QW	Year
						2Axle	3+Axle	1Trail	2Trail							
<b>Fairfax County</b>																
(4699)	0.36	3100	R								NA		NA			1991
(4700) Heather Glen Dr	0.13	130	R								NA		NA			1986
(4700) Heather Glen Dr	0.13	210	R								NA		NA			1986
(4701) Colts Neck Rd	0.83	1100	G	98%	1%	1%	0%	0%	0%	F	0.262	F	0.908	1200	G	2007
(4701) Colts Neck Rd	0.85	9300	G	98%	1%	1%	0%	0%	0%	C	0.111	F	0.763	10000	G	2007
(4702) Quorn Lane	0.28	230	R								NA		NA			1996
(4703) Steeplechase Dr	0.52	2000	G	99%	1%	0%	0%	0%	0%	F	0.190	F	0.816	2200	G	2007
(4703) Steeplechase Dr	0.66	1600	G	99%	1%	0%	0%	0%	0%	C	0.129	F	0.734	1700	G	2007
(4703) Steeplechase Dr	0.07	980	R								NA		NA			08/06/2006
(4703) Steeplechase Dr	0.02	450	R								NA		NA			08/06/2006
(4703) Steeplechase Dr	0.04	370	R								NA		NA			08/08/2006
(4703) Steeplechase Dr	0.07	310	R								NA		NA			08/06/2006
(4704) Whip Rd	0.07	210	R								NA		NA			1996
(4704) Whip Rd	0.10	250	R								NA		NA			1996
(4705) Trophy Lane	0.11	120	R								NA		NA			1996
(4705) Trophy Lane	0.05	50	R								NA		NA			1996
(4706)	0.18	100	R								NA		NA			1996
(4706)	0.05	170	R								NA		NA			1996
(4707) Triple Crown Rd	0.17	600	R								NA		NA			08/06/2006
(4707) Triple Crown Rd	0.21	560	R								NA		NA			08/06/2006
(4707) Triple Crown Rd	0.07	530	R								NA		NA			08/06/2006
(4708)	0.09	80	R								NA		NA			1996



Virginia Department of Transportation  
 Traffic Engineering Division  
 2007  
 Annual Average Daily Traffic Volume Estimates By Section of Route  
 Fairfax Maintenance Area

Route	Length	AADT	QA	4Tire	Bus	-----Truck-----				QC	K Factor	QK	Dir Factor	AAWDT	QW	Year
						2Axle	3+Axle	1Trail	2Trail							
<b>Fairfax County</b>																
(4708)	0.05	180	R			From: 29-4703 Steeplechase Dr					NA		NA			1996
(4708)	0.07	90	R			To: Dead End					NA		NA			1996
(4708)	0.07	90	R			From: 29-4708					NA		NA			1996
(4708)						To: Dead End										
(4709) Old Trace Lane	0.08	90	R			From: Cul-de-Sac					NA		NA			1996
(4709)						To: 29-4703 Steeplechase Dr										
(4710) Paddock Lane	0.07	90	R			From: Cul-de-Sac					NA		NA			1996
(4710)						To: 29-4703 Steeplechase Dr										
(4710) Paddock Lane	0.02	140	R			From: 29-4703 Steeplechase Dr					NA		NA			08/04/2006
(4710)						To: 29-4776										
(4710) Paddock Lane	0.08	150	R			From: 29-4776					NA		NA			08/04/2006
(4710)						To: 29-4777 Swaps Ct										
(4710) Paddock Lane	0.04	170	R			From: 29-4777 Swaps Ct					NA		NA			08/04/2006
(4710)						To: 29-4778 Citation Ct										
(4710) Paddock Lane	0.06	200	R			From: 29-4778 Citation Ct					NA		NA			08/04/2006
(4710)						To: 29-4779 Nashua Ct										
(4710) Paddock Lane	0.11	230	R			From: 29-4779 Nashua Ct					NA		NA			08/04/2006
(4710)						To: 29-4701 Colts Neck Rd										
(4711) Hounds Lane	0.07	70	R			From: Cul-de-Sac					NA		NA			1996
(4711)						To: 29-4701 Colts Neck Rd										
(4712) Basset Lane	0.10	100	R			From: Cul-de-Sac					NA		NA			1996
(4712)						To: 29-4701 Colts Neck Rd										
(4713) Stirrup Rd	0.04	280	R			From: 29-4701 Colts Neck Rd					NA		NA			1986
(4713)						To: Dead End; Gap Terminus										
(4713) Stirrup Rd	0.20	240	R			From: Dead End; Gap					NA		NA			1996
(4713)						To: 29-4713 Stirrup Rd										
(4713) Stirrup Rd	0.16	150	R			From: 29-4713 Stirrup Rd					NA		NA			1996
(4713)						To: Dead End										
(4714) Fowlers Lane	0.11	100	R			From: Dead End					NA		NA			1996
(4714)						To: 29-4704 Whip Rd										
(4714) Fowlers Lane	0.08	80	R			From: 29-4704 Whip Rd					NA		NA			1996
(4714)						To: Dead End										
(4715) Pegasus Lane	0.15	140	R			From: 29-673 Lawyers Rd					NA		NA			1996
(4715)						To: Cul-de-Sac										
(4716) Charlestown Lane	0.09	120	R			From: 29-673 Lawyers Rd					NA		NA			1996
(4716)						To: Cul-de-Sac										
(4717) Fauquier Lane	0.17	120	R			From: 29-673 Lawyers Rd					NA		NA			1996
(4717)						To: Dead End										
(4718)	0.17	370	R			From: 29-4703 Steeplechase Dr					NA		NA			08/09/2005
(4718)						To: 29-4799 Wild Cherry Pl										

Virginia Department of Transportation  
Traffic Engineering Division  
2007  
Annual Average Daily Traffic Volume Estimates By Section of Route  
Fairfax Maintenance Area

Route	Length	AADT	QA	4Tire	Bus	-----Truck-----				QC	K Factor	QK	Dir Factor	AAWDT	QW	Year
						2Axle	3+Axle	1Trail	2Trail							
<b>Fairfax County</b>																
(4718)	0.18	300	R								NA			NA		08/09/2005
(4718)	0.06	320	R								NA			NA		08/09/2005
(4718)	0.06	240	R								NA			NA		08/09/2005
(4718)	0.13	200	R								NA			NA		08/09/2005
(4718)	0.04	430	R								NA			NA		08/09/2005
(4718)	0.13	350	R								NA			NA		08/09/2005
(4718)	0.03	530	R								NA			NA		08/09/2005
(4718)	0.10	120	R								NA			NA		1996
(4719)	0.10	130	R								NA			NA		08/09/2005
(4719)	0.13	360	R								NA			NA		08/09/2005
(4719)	0.06	410	R								NA			NA		08/09/2005
(4719)	0.05	510	R								NA			NA		08/09/2005
(4719)	0.06	260	R								NA			NA		1996
(4719)	0.13	140	R								NA			NA		1996
(4719)	0.08	70	R								NA			NA		1996
(4720)	Soapstone Dr	0.74	1800	R							NA			NA		1996
(4720)	Soapstone Dr	0.42	4300	G							0.117	F	0.594	4700	G	2007
(4720)	Soapstone Dr	0.59	6800	G							0.111	F	0.662	7400	G	2007
(4720)	Soapstone Dr	0.90	7900	G							0.116	F	0.742	8600	G	2007
(4721)	Glade Dr	1.27	6500	G	98%	1%	2%	0%	0%	F	0.089	F	0.571	7100	G	2007
(4721)	Glade Dr	0.18	12000	G	98%	1%	2%	0%	0%	C	0.087	F	0.512	13000	G	2007
(4721)	Glade Dr	0.35	6100	G	98%	1%	2%	0%	0%	F	0.092	F	0.525	6700	G	2007
(4721)	Glade Dr	0.92	4500	G	98%	1%	2%	0%	0%	F	0.113	F	0.611	4900	G	2007
(4721)	Glade Dr	1.21	2100	G	98%	1%	2%	0%	0%	F	0.105	F	0.506	2300	G	2007

Virginia Department of Transportation  
Traffic Engineering Division  
2007  
Annual Average Daily Traffic Volume Estimates By Section of Route  
Fairfax Maintenance Area

Route	Length	AADT	QA	4Tire	Bus	Truck				QC	K Factor	QK	Dir Factor	AAWDT	QW	Year
						2Axle	3+Axle	1Trail	2Trail							
<b>Fairfax County</b>																
(4722) Pinoak Lane	0.04	60	R								NA			NA		1996
(4722) Pinoak Lane	0.04	270	R								NA			NA		1996
(4722) Pinoak Lane	0.20	180	R								NA			NA		1996
(4723)	0.12	70	R								NA			NA		1996
(4723)	0.04	60	R								NA			NA		1996
(4724) Calkins Rd	0.06	60	R								NA			NA		1996
(4724) Calkins Rd	0.33	310	R								NA			NA		1996
(4724) Calkins Rd	0.03	NA									NA			NA		
(4725) Village Rd	0.06	8500	G	97%	1%	2%	0%	0%	0%	F	0.108	F	0.685	9300	G	2007
(4726) North Shore Dr	0.58	5400	R								NA			NA		1993
(4726) North Shore Dr	1.65	3900	G	97%	1%	2%	0%	0%	0%	F	0.092	F	0.504	4200	G	2007
(4726) North Shore Dr	0.47	5200	G	97%	1%	2%	0%	0%	0%	C	0.094	F	0.524	5700	G	2007
(4726) North Shore Dr	0.84	2200	R								NA			NA		08/29/2005
(4727) Fairway Dr	0.70	1500	R								NA			NA		08/29/2005
(4728)	0.28	240	R								NA			NA		1996
(4728)	0.12	600	R								NA			NA		1996
(4729) South Shore Rd	0.13	120	R								NA			NA		1986
(4729) South Shore Rd	0.13	130	R								NA			NA		1986
(4730) Red Oak Cir	0.03	40	R								NA			NA		1996
(4730) Red Oak Cir	0.07	400	R								NA			NA		1996
(4731)	0.03	60	R								NA			NA		1996

Virginia Department of Transportation  
 Traffic Engineering Division  
 2007  
 Annual Average Daily Traffic Volume Estimates By Section of Route  
 Fairfax Maintenance Area

Route	Length	AADT	QA	4Tire	Bus	-----Truck-----				QC	K Factor	QK	Dir Factor	AAWDT	QW	Year
						2Axle	3+Axle	1Trail	2Trail							
<b>Fairfax County</b>																
(4732)	0.03	60	R								NA		NA			1996
(4733)	0.39	1300	R								NA		NA			08/29/2005
(4733)	0.18	1100	R								NA		NA			08/29/2005
(4734) Beaver Cir	0.03	40	R								NA		NA			1996
(4735) Vantage Hill Rd	0.14	1300	R								NA		NA			1986
(4736) Links Dr	0.37	1700	R								NA		NA			1996
(4736) Links Dr	0.05	1500	R								NA		NA			1996
(4737) Moorings Dr	0.20	1400	R								NA		NA			1996
(4738) Virgate Lane	0.06	80	R								NA		NA			1996
(4739) Drop Forge Lane	0.06	230	R								NA		NA			1996
(4739) Drop Forge Lane	0.10	90	R								NA		NA			1996
(4739) Drop Forge Lane	0.14	120	R								NA		NA			1996
(4740) Pony Lane	0.03	40	R								NA		NA			1996
(4741) Clipstone Lane	0.10	100	R								NA		NA			1996
(4741) Clipstone Lane	0.05	180	R								NA		NA			1996
(4742) Red Clover Ct	0.06	70	R								NA		NA			1996
(4743) Farrier Lane	0.10	120	R								NA		NA			1996
(4744) Tack Lane	0.09	60	R								NA		NA			1996
(4745) Appaloosa Ct	0.06	90	R								NA		NA			09/18/2000
(4746) Jackstay Ter	0.04	60	R								NA		NA			09/18/2000

Virginia Department of Transportation  
Traffic Engineering Division  
2007  
Annual Average Daily Traffic Volume Estimates By Section of Route  
Fairfax Maintenance Area

Route	Length	AADT	QA	4Tire	Bus	Truck				QC	K Factor	QK	Dir Factor	AAWDT	QW	Year
						2Axle	3+Axle	1Trail	2Trail							
<b>Fairfax County</b>																
(4747) Running Cedar Rd	0.13	430	R								NA			NA		08/09/2005
(4747) Running Cedar Rd	0.07	240	R								NA			NA		08/09/2005
(4747) Running Cedar Rd	0.05	450	R								NA			NA		1996
(4747) Running Cedar Rd	0.25	620	R								NA			NA		1996
(4748) Wood Fern Ct	0.04	30	R								NA			NA		1986
(4749) Canter Lane	0.12	130	R								NA			NA		07/05/2000
(4749) Canter Lane	0.14	330	R								NA			NA		07/05/2000
(4750)	0.25	3200	R								NA			NA		02/04/2004
(4750)	0.31	1600	R								NA			NA		02/04/2004
(4750)	0.23	1600	R								NA			NA		02/04/2004
(4751)	0.04	730	R								NA			NA		02/04/2004
(4751)	0.01	400	R								NA			NA		02/04/2004
(4752) Fox Clove Rd	0.43	370	R								NA			NA		1996
(4752) Fox Clove Rd	0.08	220	R								NA			NA		1996
(4752) Fox Clove Rd	0.04	8	R								NA			NA		1996
(4753) Penny Royal Lane	0.11	90	R								NA			NA		07/05/2000
(4753) Penny Royal Lane	0.13	120	R								NA			NA		07/05/2000
(4754) Blue Smoke Trail	0.03	9	R								NA			NA		1996
(4754) Blue Smoke Trail	0.07	100	R								NA			NA		1996
(4754) Blue Smoke Trail	0.17	200	R								NA			NA		1996
(4755) Carlbern Dr	1.05	4100	R								NA			NA		07/23/2001
(4756)	0.24	100	R								NA			NA		1986

Virginia Department of Transportation  
Traffic Engineering Division  
2007  
Annual Average Daily Traffic Volume Estimates By Section of Route  
Fairfax Maintenance Area

Route	Length	AADT	QA	4Tire	Bus	Truck				QC	K Factor	QK	Dir Factor	AAWDT	QW	Year
						2Axle	3+Axle	1Trail	2Trail							
<b>Fairfax County</b>																
(4756)	0.05	350	R											NA		02/04/2004
(4756)	0.06	320	R											NA		02/04/2004
(4756)	0.06	280	R											NA		02/04/2004
(4756)	0.25	670	R											NA		02/04/2004
(4756)	0.08	560	R											NA		02/04/2004
(4756)	0.08	440	R											NA		02/04/2004
(4757) Ritchie Rd	0.24	140	R											NA		1986
(4758)	0.21	210	R											NA		07/26/2001
(4758)	0.06	490	R											NA		07/26/2001
(4758)	0.06	1000	R											NA		07/26/2001
(4758)	0.06	600	R											NA		01/21/2004
(4758)	0.05	680	R											NA		07/26/2001
(4758)	0.06	270	R											NA		07/26/2001
(4758)	0.22	220	R											NA		07/26/2001
(4758)	0.19	490	R											NA		07/26/2001
(4758)	0.06	430	R											NA		07/26/2001
(4758)	0.12	490	R											NA		07/26/2001
(4759) Boydell Dr	0.08	80	R											NA		07/15/2000
(4760) Wood Home Rd	0.11	340	R											NA		07/23/2001
(4760) Wood Home Rd	0.22	180	R											NA		07/23/2001
(4761) Latshaw Rd	0.06	190	R											NA		01/21/2004
(4762) Claret Pl	0.06	510	R											NA		01/21/2004
(4763) Cranoke St	0.11	320	R											NA		07/24/2001

Virginia Department of Transportation  
Traffic Engineering Division  
2007  
Annual Average Daily Traffic Volume Estimates By Section of Route  
Fairfax Maintenance Area

Route	Length	AADT	QA	4Tire	Bus	Truck				QC	K Factor	QK	Dir Factor	AAWDT	QW	Year
						2Axle	3+Axle	1Trail	2Trail							
<b>Fairfax County</b>																
(4763) Cranoke St	0.18	960	R				From: 29-4766 Hibner St				NA			NA		07/24/2001
(4763) Cranoke St	0.52	1300	R				From: 29-4765 Kamputa Dr				NA			NA		07/24/2001
							To: 29-620 Braddock Rd									
(4764) Ponderlay Dr	0.15	100	R				From: 29-4905 Rowena Dr				NA			NA		01/21/2004
							To: 29-4758									
(4765) Kamputa Dr	0.16	260	R				From: 29-4758 WEST				NA			NA		07/24/2001
(4765) Kamputa Dr	0.16	350	R				From: 29-4904				NA			NA		07/24/2001
(4765) Kamputa Dr	0.06	750	R				From: 29-4758 EAST				NA			NA		07/24/2001
(4765) Kamputa Dr	0.17	830	R				From: 29-4970 W, Jaslow St				NA			NA		07/24/2001
(4765) Kamputa Dr	0.03	1400	R				From: 29-4970 E, Jaslow St				NA			NA		07/24/2001
(4765) Kamputa Dr	0.06	1700	R				From: 29-4762 Claret Pl				NA			NA		07/24/2001
(4765) Kamputa Dr	0.20	4800	R				From: 29-4763 Cranoke St				NA			NA		07/24/2001
(4766) Hibner St	0.03	8	R				From: Dead End				NA			NA		01/21/2004
							To: 29-4763 Cranoke St									
(4767) Tarleton Dr	0.17	180	R				From: 29-4904				NA			NA		07/24/2001
							To: 29-4758									
(4768) Ulderic Dr	0.17	170	R				From: 29-4904				NA			NA		07/24/2001
							To: 29-4758									
(4769) Checkerberry Ct	0.08	60	R				From: 29-4754 Blue Smoke Trail				NA			NA		1996
							To: Cul-de-Sac									
(4770) Oldwick Ct	0.05	60	R				From: Cul-de-Sac				NA			NA		1996
							To: 29-4749 Canter Lane									
(4771) Aintree Lane	0.23	170	R				From: 29-4703 Steeplechase Dr				NA			NA		1996
							To: Cul-de-Sac									
(4772)	0.13	160	R				From: Cul-de-Sac				NA			NA		1996
(4772)	0.15	160	R				From: 29-4772 T Int				NA			NA		1996
(4772)	0.11	410	R				From: Cul-de-Sac; Gap Terminus				NA			NA		1996
							To: Cul-de-Sac									
(4773) Black Cap Lane	0.07	70	R				From: Cul-de-Sac				NA			NA		1996
(4773) Black Cap Lane	0.13	140	R				From: 29-4773 T Int				NA			NA		1996
							To: Cul-de-Sac; Gap Terminus									

Virginia Department of Transportation  
Traffic Engineering Division  
2007  
Annual Average Daily Traffic Volume Estimates By Section of Route  
Fairfax Maintenance Area

Route	Length	AADT	QA	4Tire	Bus	-----Truck-----				QC	K Factor	QK	Dir Factor	AAWDT	QW	Year
						2Axle	3+Axle	1Trail	2Trail							
<b>Fairfax County</b>																
(4773) Black Cap Lane	0.03	210	R				From: Cul-de-Sac; Gap Terminus				NA			NA		1996
							To: Cul-de-Sac									
(4774) Putter Lane	0.07	60	R				From: Cul-de-Sac				NA			NA		1996
							To: 29-4726 North Shore Dr									
(4775) Wedge Dr	0.05	60	R				From: Cul-de-Sac				NA			NA		1996
							To: 29-4726 North Shore Dr									
(4775) Wedge Dr	0.31	240	R				From: 29-4726 North Shore Dr				NA			NA		1996
							To: 29-4736 Links Dr									
(4776)	0.03	70	R				From: Cul-de-Sac				NA			NA		1996
							To: 29-4710 Paddock Lane									
(4777) Swaps Ct	0.03	40	R				From: 29-4710 Paddock Lane				NA			NA		1996
							To: Cul-de-Sac									
(4778) Citation Ct	0.03	60	R				From: 29-4710 Paddock Lane				NA			NA		1996
							To: Cul-de-Sac									
(4779) Nashua Ct	0.03	50	R				From: Cul-de-Sac				NA			NA		1996
							To: 29-4710 Paddock Lane									
(4780) Venetian Ct	0.03	50	R				From: 29-4703 Steeplechase Dr				NA			NA		1996
							To: Cul-de-Sac									
(4781) Gallant Fox Ct	0.03	50	R				From: 29-4703 Steeplechase Dr				NA			NA		1996
							To: Cul-de-Sac									
(4782) Hunt Club Rd	0.06	1600	R				From: 29-4783 Ring Road				NA			NA		1986
							To: 29-4793 Buttermilk Lane									
(4782) Hunt Club Rd	0.34	1100	R				From: 29-4793 Buttermilk Lane				NA			NA		08/31/2005
							To: 29-1212									
(4783) Ring Rd	0.17	1300	R				From: 29-4726 North Shore Dr				NA			NA		08/29/2005
							To: 29-4784 Deep Run Lane									
(4783) Ring Rd	0.10	840	R				From: 29-4784 Deep Run Lane				NA			NA		08/29/2005
							To: 29-4786 Westhills Lane									
(4783) Ring Rd	0.12	440	R				From: 29-4786 Westhills Lane				NA			NA		08/29/2005
							To: 29-4782 Hunt Club Rd									
(4783) Ring Rd	0.07	780	R				From: 29-4782 Hunt Club Rd				NA			NA		08/29/2005
							To: 29-4792 Thanlet Lane									
(4783) Ring Rd	0.04	850	R				From: 29-4792 Thanlet Lane				NA			NA		08/29/2005
							To: 29-4791 Aldenham Lane									
(4783) Ring Rd	0.13	960	R				From: 29-4791 Aldenham Lane				NA			NA		08/29/2005
							To: 29-4726 North Shore Dr									
(4784) Deep Run Lane	0.10	100	R				From: Dead End				NA			NA		1996
							To: 29-4783 Ring Road									
(4784) Deep Run Lane	0.08	170	R				From: 29-4783 Ring Road				NA			NA		1996
							To: 29-4785 Marchmont Ct									
(4784) Deep Run Lane	0.04	50	R				From: 29-4785 Marchmont Ct				NA			NA		1996
							To: Dead End									



Virginia Department of Transportation  
Traffic Engineering Division  
2007  
Annual Average Daily Traffic Volume Estimates By Section of Route  
Fairfax Maintenance Area

Route	Length	AADT	QA	4Tire	Bus	Truck				QC	K Factor	QK	Dir Factor	AAWDT	QW	Year
						2Axle	3+Axle	1Trail	2Trail							
<b>Fairfax County</b>																
(4785) Marchmont Ct	0.03	40	R								NA			NA		1996
(4786) Westhills Lane	0.12	140	R								NA			NA		1996
(4787) Becontree Lane	0.34	1200	R								NA			NA		08/29/2005
(4788) Turf Lane	0.05	60	R								NA			NA		1996
(4789) Sweetbay Lane	0.11	130	R								NA			NA		1996
(4790) Catalpa Ct	0.09	100	R								NA			NA		1996
(4791)	0.29	260	R								NA			NA		1996
(4791)	0.06	310	R								NA			NA		1996
(4791)	0.05	60	R								NA			NA		1996
(4792) Thanlet Lane	0.11	260	R								NA			NA		08/29/2005
(4792) Thanlet Lane	0.13	180	R								NA			NA		08/29/2005
(4793) Buttermilk Lane	0.15	160	R								NA			NA		1996
(4794) Tumbletree Way	0.11	360	R								NA			NA		1996
(4794) Tumbletree Way	0.04	70	R								NA			NA		1996
(4795) Acton Dr	0.07	300	R								NA			NA		1986
(4796) Hunting Horn Lane	0.12	180	R								NA			NA		1996
(4796) Hunting Horn Lane	0.07	350	R								NA			NA		1996
(4796) Hunting Horn Lane	0.06	140	R								NA			NA		1996
(4797) Short Ridge Rd	0.07	70	R								NA			NA		1996
(4798) Deerdell Lanr	0.11	90	R								NA			NA		1996

Virginia Department of Transportation  
Traffic Engineering Division  
2007  
Annual Average Daily Traffic Volume Estimates By Section of Route  
Fairfax Maintenance Area

Route	Length	AADT	QA	4Tire	Bus	-----Truck-----				QC	K Factor	QK	Dir Factor	AAWDT	QW	Year
						2Axle	3+Axle	1Trail	2Trail							
<b>Fairfax County</b>																
(4799) Wild Cherry Pl	0.18	160	R								NA			NA		1996
(4800) Guysborough Dr	0.11	1300	R								NA			NA		1986
(4801) Commonwealth Blvd	0.61	2500	G	99%	1%	0%	0%	0%	0%	F	0.103	F	0.614	2600	G	2007
(4801) Commonwealth Blvd	0.23	4400	G	99%	1%	0%	0%	0%	0%	F	0.099	F	0.57	4800	G	2007
(4801) Commonwealth Blvd	0.60	6000	G	99%	1%	0%	0%	0%	0%	F	0.097	F	0.547	6400	G	2007
(4801) Commonwealth Blvd	0.43	5600	G	99%	1%	0%	0%	0%	0%	C	0.101	F	0.653	6000	G	2007
(4802) Richardson Dr	0.83	710	R								NA			NA		1991
(4803)	0.09	80	R								NA			NA		1986
(4803)	0.06	60	R								NA			NA		1986
(4804) Marvell Lane	0.16	300	R								NA			NA		1986
(4805) Sterne Ct	0.05	40	R								NA			NA		1986
(4806) Walport Lane	0.08	60	R								NA			NA		1986
(4807) Pommeroy Dr	0.09	1300	R								NA			NA		1986
(4807) Pommeroy Dr	0.11	1200	R								NA			NA		1986
(4807) Pommeroy Dr	0.15	1100	R								NA			NA		1986
(4807) Pommeroy Dr	0.14	1200	R								NA			NA		1986
(4807) Pommeroy Dr	0.18	1300	R								NA			NA		1986
(4807) Pommeroy Dr	0.05	1500	R								NA			NA		1986
(4808) Galsworth Ct	0.14	110	R								NA			NA		1986
(4809)	0.04	90	R								NA			NA		01/23/2002
(4809)	0.07	140	R								NA			NA		1986

Virginia Department of Transportation  
Traffic Engineering Division  
2007  
Annual Average Daily Traffic Volume Estimates By Section of Route  
Fairfax Maintenance Area

Route	Length	AADT	QA	4Tire	Bus	-----Truck-----				QC	K Factor	QK	Dir Factor	AAWDT	QW	Year
						2Axle	3+Axle	1Trail	2Trail							
<b>Fairfax County</b>																
(4809)	0.10	1300	R			From: 29-4801 Commonwealth Blvd						NA		NA		1986
(4809)	0.05	640	R			To: 29-832 Powell Rd						NA		NA		1986
(4809)	0.17	530	R			From: 29-4812 Cove Rd						NA		NA		1986
						To: 29-4810 Dequincey Dr										
(4810) Dequincey Dr	0.20	1400	R			From: 29-4801 Commonwealth Blvd						NA		NA		1991
						To: Dead End; Gap Terminus										
(4810) Dequincey Dr	0.26	1400	R			From: Dead End Gap						NA		NA		1991
(4810) Dequincey Dr	0.06	1600	R			To: 29-4812 Cove Rd						NA		NA		1986
(4810) Dequincey Dr	0.19	1800	R			To: 29-5993						NA		NA		1986
(4810) Dequincey Dr	0.04	1900	R			To: 29-5997 Rustburg Pl						NA		NA		1986
						To: 29-620 Braddock Rd										
(4811) Becket Ct	0.12	110	R			From: 29-4810 Dequincey Dr						NA		NA		1986
						To: Cul-de-Sac										
(4812) Cove Rd	0.10	390	R			From: 29-4809						NA		NA		1986
(4812) Cove Rd	0.06	270	R			To: 29-5697 Vertain Ct						NA		NA		1986
(4812) Cove Rd	0.06	40	R			To: Dead End; Gap						NA		NA		1986
						To: 29-4810 Dequincey Dr										
(4813) Trefor Ct	0.04	30	R			From: 29-4533						NA		NA		1986
						To: Cul-de-Sac										
(4814) Swift Ct	0.05	90	R			From: Cul-de-Sac						NA		NA		01/23/2002
						To: 29-4809										
(4815)	0.84	2300	R			From: 29-5498 Roberts Rd						NA		NA		09/19/2001
(4815)	1.40	1800	R			To: 29-4819 Whitefield St						NA		NA		09/19/2001
						To: 29-4801 E, Commonwealth Blvd										
(4816) Lavery Ct	0.16	230	R			From: 29-4801 Commonwealth Blvd						NA		NA		08/15/2001
						To: Dead End										
(4817) Eastlake Dr	0.07	450	R			From: 29-4815 NORTH						NA		NA		09/19/2001
(4817) Eastlake Dr	0.10	190	R			To: 29-4898 N, Stonington Dr						NA		NA		09/19/2001
(4817) Eastlake Dr	0.06	240	R			To: 29-5125						NA		NA		09/19/2001
(4817) Eastlake Dr	0.17	340	R			To: 29-4875 Latimer Ct						NA		NA		09/19/2001
(4817) Eastlake Dr	0.08	510	R			To: 29-4878 Ellington Ct						NA		NA		09/19/2001
						To: 29-4898 S, Stonington Dr										

Virginia Department of Transportation  
Traffic Engineering Division  
2007  
Annual Average Daily Traffic Volume Estimates By Section of Route  
Fairfax Maintenance Area

Route	Length	AADT	QA	4Tire	Bus	Truck				QC	K Factor	QK	Dir Factor	AAWDT	QW	Year
						2Axle	3+Axle	1Trail	2Trail							
<b>Fairfax County</b>																
(4817) Eastlake Dr	0.06	950	R			From: 29-4898 S, Stonington Dr					NA			NA		09/19/2001
						To: 29-4815 SOUTH										
(4818)	0.18	540	R			From: 29-4801 MID					NA			NA		09/19/2001
						To: 29-5490 Spring Rock Ct										
(4818)	0.07	180	R			From: 29-5489 Pumphrey Ct					NA			NA		09/19/2001
						To: 29-4801 W, Commonwealth Blvd										
(4818)	0.22	570	R			From: 29-5463 Harrowby Ct					NA			NA		09/20/2001
						To: 29-4876										
(4818)	0.19	460	R			From: 29-4801 E, Commonwealth Blvd					NA			NA		09/20/2001
						To: 29-4815										
(4819) Whitefield St	0.14	390	R			From: 29-4866 Swinton Dr					NA			NA		09/18/2001
						To: Dead End										
(4819) Whitefield St	0.04	60	R			From: Begin Loop					NA			NA		1991
						To: 29-4840 W, Majestic Lane										
(4820)	1.37	1800	R			From: 29-4852 N, Minstrell Lane					NA			NA		1991
						To: 29-4840 W, Majestic Lane										
(4821) Memory Lane	0.23	300	R			From: 29-4823 Margin Way					NA			NA		09/28/2001
						To: 29-4825 Mystic Way										
(4821) Memory Lane	0.07	270	R			From: 29-4824 Midfield Way					NA			NA		09/28/2001
						To: 29-4822 Moss Ranch Lane										
(4821) Memory Lane	0.17	290	R			From: 29-4840 E, Majestic Lane					NA			NA		09/28/2001
						To: 29-4840 Majestic Lane										
(4822) Moss Ranch Lane	0.23	220	R			From: 29-4825 Mystic Way					NA			NA		09/28/2001
						To: 29-4826 Millstone Way										
(4822) Moss Ranch Lane	0.10	290	R			From: 29-4821 Memory Lane					NA			NA		09/28/2001
						To: 29-4820										
(4823) Margin Way	0.05	80	R			From: 29-4821 Memory Lane					NA			NA		08/24/2001
						To: 29-4820										
(4824) Midfield Way	0.05	90	R			From: 29-4822 Moss Ranch Lane					NA			NA		08/24/2001
						To: 29-4821 Memory Lane										
(4825) Mystic Way	0.05	120	R			From: 29-4821 Memory Lane					NA			NA		09/28/2001
						To: 29-4821 Memory Lane										

Virginia Department of Transportation  
 Traffic Engineering Division  
 2007  
 Annual Average Daily Traffic Volume Estimates By Section of Route  
 Fairfax Maintenance Area

Route	Length	AADT	QA	4Tire	Bus	-----Truck-----				QC	K Factor	QK	Dir Factor	AAWDT	QW	Year
						2Axle	3+Axle	1Trail	2Trail							
<b>Fairfax County</b>																
(4826) Millstone Way	0.06	120	R											NA		09/28/2001
(4827) Peekskill Lane	0.18	130	R											NA		09/28/2001
(4828) Pennypacker Lane	0.16	310	R											NA		08/24/2001
(4828) Pennypacker Lane	0.10	290	R											NA		08/24/2001
(4828) Pennypacker Lane	0.06	380	R											NA		08/24/2001
(4828) Pennypacker Lane	0.08	360	R											NA		08/24/2001
(4828) Pennypacker Lane	0.03	660	R											NA		08/24/2001
(4828) Pennypacker Lane	0.16	450	R											NA		08/24/2001
(4828) Pennypacker Lane	0.04	940	R											NA		08/24/2001
(4829) Parson Lane	0.10	230	R											NA		08/24/2001
(4829) Parson Lane	0.05	110	R											NA		08/24/2001
(4829) Parson Lane	0.06	150	R											NA		08/24/2001
(4829) Parson Lane	0.05	200	R											NA		08/24/2001
(4829) Parson Lane	0.19	250	R											NA		08/24/2001
(4829) Parson Lane	0.05	400	R											NA		08/24/2001
(4830) Penner Lane	0.08	160	R											NA		08/24/2001
(4830) Penner Lane	0.06	170	R											NA		08/24/2001
(4831) Poplar Tree Rd	1.57	13000	G	99%	1%	1%	0%	0%	0%	C	0.113	F	0.652	14000	G	2007
(4831) Poplar Tree Rd	0.41	12000	G	99%	1%	1%	0%	0%	0%	F	0.107	F	0.625	13000	G	2007
(4831) Poplar Tree Rd	0.70	3900	G	99%	1%	1%	0%	0%	0%	F	0.109	F	0.504	4200	G	2007
(4832) Peakview Ct	0.07	130	R											NA		08/24/2001
(4833) Petal Ct	0.04	80	R											NA		08/24/2001

Virginia Department of Transportation  
Traffic Engineering Division  
2007  
Annual Average Daily Traffic Volume Estimates By Section of Route  
Fairfax Maintenance Area

Route	Length	AADT	QA	4Tire	Bus	-----Truck-----				QC	K Factor	QK	Dir Factor	AAWDT	QW	Year
						2Axle	3+Axle	1Trail	2Trail							
<b>Fairfax County</b>																
(4834) Pebble Lane	0.21	100	R								NA			NA		08/24/2001
(4835) Glenville St	0.03	20	R								NA			NA		08/15/2001
(4836) Piller Way	0.05	220	R								NA			NA		08/25/2001
(4837) Pointer Way	0.05	140	R								NA			NA		08/25/2001
(4838) Pond Way	0.05	280	R								NA			NA		08/25/2001
(4839) Polaris Way	0.06	130	R								NA			NA		08/25/2001
(4840) Majestic Lane	1.34	850	R								NA			NA		09/28/2001
(4840) Majestic Lane	0.18	9300	G	99%	0%	1%	0%	0%	0%	F	0.098	F	0.623	10000	G	2007
(4840) Majestic Lane	0.25	9600	G	99%	0%	1%	0%	0%	0%	C	0.098	F	0.622	10000	G	2007
(4841) Pageant Lane	0.06	120	R								NA			NA		08/25/2001
(4841) Pageant Lane	0.05	240	R								NA			NA		08/25/2001
(4842) Pennerview Lane	0.19	450	R								NA			NA		08/25/2001
(4842) Pennerview Lane	0.03	620	R								NA			NA		08/25/2001
(4842) Pennerview Lane	0.06	800	R								NA			NA		08/25/2001
(4842) Pennerview Lane	0.06	1100	R								NA			NA		08/25/2001
(4842) Pennerview Lane	0.05	1400	R								NA			NA		08/25/2001
(4842) Pennerview Lane	0.05	2200	R								NA			NA		08/25/2001
(4843) Marble Lane	0.16	580	R								NA			NA		08/25/2001
(4843) Marble Lane	0.06	490	R								NA			NA		08/25/2001
(4843) Marble Lane	0.12	550	R								NA			NA		08/25/2001
(4844) Meadow Hill Lane	0.31	900	R								NA			NA		08/24/2001

Virginia Department of Transportation  
Traffic Engineering Division  
2007  
Annual Average Daily Traffic Volume Estimates By Section of Route  
Fairfax Maintenance Area

Route	Length	AADT	QA	4Tire	Bus	-----Truck-----				QC	K Factor	QK	Dir Factor	AAWDT	QW	Year
						2Axle	3+Axle	1Trail	2Trail							
<b>Fairfax County</b>																
(4845) Mill Ct	0.04	60	R													08/24/2001
			From: Cul-de-Sac													
			To: 29-4843 Marble Lane													
(4846) Maepine Ct	0.07	120	R													08/25/2001
			From: Cul-de-Sac													
			To: 29-4843 Marble Lane													
(4847) Maureen Lane	0.05	430	R													08/25/2001
			From: 29-4851 Middle Ridge Dr													
			To: 29-4850 Mount Echo Lane													
(4847) Maureen Lane	0.06	510	R													08/25/2001
			From: 29-4844 Meadow Hill Lane													
			To: 29-4849 Misty Ct													
(4847) Maureen Lane	0.06	810	R													08/25/2001
			From: 29-4848 Middleton Lane													
			To: Dead End													
(4847) Maureen Lane	0.13	140	R													08/25/2001
			From: 29-4847 Maureen Lane													
			To: 29-4850 Mount Echo Lane													
(4848) Middleton Lane	0.06	640	R													08/25/2001
			From: 29-4851 Middle Ridge Lane													
			To: 29-4847 Maureen Lane													
(4849) Misty Ct	0.04	80	R													08/25/2001
			From: Cul-de-Sac													
			To: 29-4847 Maureen Lane													
(4850) Mount Echo Lane	0.19	210	R													08/25/2001
			From: 29-4848 Middleton Lane													
			To: Dead End													
(4851) Middle Ridge Dr	0.03	30	R													08/16/2001
			From: 29-4978 Melville Lane													
(4851) Middle Ridge Dr	0.59	2200	G	98%	1%	1%	0%	0%	0%	F	0.126	F	0.725	2300	G	2007
			From: 29-4847 Maureen Lane													
(4851) Middle Ridge Lane	0.31	3600	G	98%	1%	1%	0%	0%	0%	F	0.119	F	0.762	3900	G	2007
			From: 29-4853 Madeley Ct													
(4851) Middle Ridge Dr	0.11	4700	G	98%	1%	1%	0%	0%	0%	C	0.090	F	0.661	5100	G	2007
			From: US 50 Lee Jackson Mem Hwy													
			To: 29-4820 SOUTH													
(4852) Minstrell Lane	0.14	230	R													08/16/2001
			From: 29-4856 Mellwood Lane													
(4852) Minstrell Lane	0.06	300	R													08/16/2001
			From: 29-4855 Maylock Lane													
(4852) Minstrell Lane	0.07	430	R													08/16/2001
			From: 29-4854 Mayport Lane													
(4852) Minstrell Lane	0.07	590	R													08/16/2001
			From: 29-4820 NORTH													
(4852) Minstrell Lane	0.04	1000	R													08/16/2001
			From: 29-4899 Milan Lane													
(4852) Minstrell Lane	0.04	930	R													01/20/2004
			From: 29-4851 Middle Ridge Lane													
(4853) Madeley Ct	0.09	120	R													08/25/2001
			From: Cul-de-Sac													
			To: 29-4851 Middle Ridge Lane													

Virginia Department of Transportation  
Traffic Engineering Division  
2007  
Annual Average Daily Traffic Volume Estimates By Section of Route  
Fairfax Maintenance Area

Route	Length	AADT	QA	4Tire	Bus	-----Truck-----				QC	K Factor	QK	Dir Factor	AAWDT	QW	Year
						2Axle	3+Axle	1Trail	2Trail							
<b>Fairfax County</b>																
(4854) Mayport Lane	0.28	170	R			From: 29-4820					NA			NA		08/16/2001
						To: 29-4852 Minstrell Lane										
(4855) Maylock Lane	0.21	130	R			From: 29-4820					NA			NA		08/16/2001
						To: 29-4852 Minstrell Lane										
(4856) Mellwood Lane	0.16	100	R			From: 29-4820					NA			NA		08/16/2001
						To: 29-4852 Minstrell Lane										
(4857) Maintree Ct	0.06	100	R			From: 29-4820					NA			NA		08/16/2001
						To: Cul-de-Sac										
(4858) Marboro Lane	0.09	380	R			From: 29-4820					NA			NA		08/16/2001
						To: 29-6747 Birch Pond Lane										
(4858) Marboro Lane	0.04	48	R			From: Cul-de-Sac					NA			NA		08/16/2001
						To: Cul-de-Sac										
(4859) Covent Ct	0.13	110	R			From: Cul-de-Sac					NA			NA		1986
						To: 29-4802 Richardson Dr										
(4860) Albany Ct	0.07	80	R			From: 29-2488 Mears St					NA			NA		1997
						To: Cul-de-Sac										
(4861) Bacon Ct	0.04	40	R			From: 29-4807 Pommeroy Dr					NA			NA		1986
						To: Cul-de-Sac										
(4862) Lord Ct	0.05	40	R			From: Cul-de-Sac					NA			NA		1986
						To: 29-4802 Richardson Dr										
(4863) Noyes Ct	0.05	40	R			From: 29-4864					NA			NA		1986
						To: Cul-de-Sac										
(4864)	0.05	320	R			From: 29-4807 Pommeroy Dr					NA			NA		1986
						To: 29-4863 Noyes Ct										
(4864)	0.09	390	R			From: 29-4802 Richardson Dr					NA			NA		1986
						To: 29-4802 Richardson Dr										
(4864)	0.06	700	R			From: 29-6674 Wilson Woods Ct					NA			NA		1986
						To: 29-6676 Herzell Woods Ct										
(4864)	0.03	820	R			From: 29-4804 Marvell Lane					NA			NA		1986
						To: 29-4804 Marvell Lane										
(4864)	0.04	990	R			From: 29-6675 Tamar Woods Ct					NA			NA		1986
						To: 29-6675 Tamar Woods Ct										
(4864)	0.09	1200	R			From: 29-652 Twinbrook Rd					NA			NA		1986
						To: 29-6544 Ruffner Woods Ct										
(4864)	0.09	70	R			From: Cul-de-Sac					NA			NA		1986
						To: Cul-de-Sac										
(4865) Ward Ct	0.04	45	R			From: 29-4802 Richardson Dr					NA			NA		1986
						To: Cul-de-Sac										



Virginia Department of Transportation  
Traffic Engineering Division  
2007  
Annual Average Daily Traffic Volume Estimates By Section of Route  
Fairfax Maintenance Area

Route	Length	AADT	QA	4Tire	Bus	-----Truck-----				QC	K Factor	QK	Dir Factor	AAWDT	QW	Year
						2Axle	3+Axle	1Trail	2Trail							
<b>Fairfax County</b>																
(4866) Swinton Dr	0.30	370	R				From: 29-5172 N, Wheatstone Dr				NA			NA		09/18/2001
(4866) Swinton Dr	0.06	370	R				To: 29-5182 Marietta Ct				NA			NA		09/18/2001
(4866) Swinton Dr	0.05	180	R				From: 29-5172 S, Wheatstone Dr				NA			NA		09/18/2001
(4866) Swinton Dr	0.15	120	R				To: 29-4868 Eland Ct				NA			NA		09/18/2001
(4866) Swinton Dr	0.14	100	R				From: 29-4867 Wycliff Lane				NA			NA		09/18/2001
(4867) Wycliff Lane	0.15	180	R				To: 29-4815				NA			NA		09/18/2001
(4867) Wycliff Lane	0.03	40	R				From: 29-4866 Swinton Dr				NA			NA		09/18/2001
(4868) Eland Ct	0.04	60	R				To: Dead End				NA			NA		08/15/2001
(4869) Black Ct	0.07	110	R				From: Cul-de-Sac				NA			NA		08/15/2001
(4870) Briar St	0.12	150	R				To: 29-4815				NA			NA		08/15/2001
(4870) Briar St	0.13	190	R				From: 29-4871 Gadsen Dr				NA			NA		09/15/2001
(4871) Gadsen Dr	0.27	240	R				To: 29-4872 Dillard Ct				NA			NA		09/15/2001
(4871) Gadsen Dr	0.06	270	R				From: 29-4610 Earham St				NA			NA		09/15/2001
(4871) Gadsen Dr	0.04	250	R				To: 29-4610 Earham St				NA			NA		09/15/2001
(4871) Gadsen Dr	0.11	240	R				From: 29-4893 Concordia St				NA			NA		09/15/2001
(4871) Gadsen Dr	0.08	290	R				To: 29-4610 Earham St				NA			NA		09/15/2001
(4872) Dillard Ct	0.04	49	R				From: 29-4892				NA			NA		09/15/2001
(4873) Singing Pines Rd	0.09	270	R				To: 29-4891 Vennard Pl				NA			NA		09/15/2001
(4874) Claridge Ct	0.08	290	R				From: 29-4870 Briar St				NA			NA		09/15/2001
(4874) Claridge Ct	0.10	110	R				To: 29-4406 Portsmouth Rd				NA			NA		09/15/2001
(4875) Latimer Ct	0.08	120	R				From: 29-4870 Briar St				NA			NA		08/15/2001
							To: Cul-de-Sac				NA			NA		08/15/2001
							From: 29-3150				NA			NA		08/09/2001
							To: 29-6461 Pheasant Ridge Rd				NA			NA		08/09/2001
							From: 29-4815				NA			NA		01/22/2004
							To: 29-4876				NA			NA		01/22/2004
							From: Cul-de-Sac				NA			NA		01/22/2004
							To: 29-4817 Eastlake Dr				NA			NA		08/15/2001
							From: Cul-de-Sac				NA			NA		08/15/2001

Virginia Department of Transportation  
Traffic Engineering Division  
2007  
Annual Average Daily Traffic Volume Estimates By Section of Route  
Fairfax Maintenance Area

Route	Length	AADT	QA	4Tire	Bus	Truck				QC	K Factor	QK	Dir Factor	AAWDT	QW	Year
						2Axle	3+Axle	1Trail	2Trail							
<b>Fairfax County</b>																
(4876)	0.09	150	R								NA			NA		01/22/2004
(4876)	0.05	330	R								NA			NA		01/22/2004
(4876)	0.21	470	R								NA			NA		01/22/2004
(4877) Orchardson Ct	0.15	230	R								NA			NA		08/15/2001
(4878) Ellington Ct	0.04	49	R								NA			NA		08/15/2001
(4878) Ellington Ct	0.06	100	R								NA			NA		08/15/2001
(4879) Dalroy Ct	0.04	46	R								NA			NA		08/15/2001
(4880) McGill Dr	0.05	440	R								NA			NA		09/18/2000
(4880) McGill Dr	0.11	380	R								NA			NA		09/18/2000
(4881) Flushing Ct	0.05	50	R								NA			NA		09/18/2000
(4882)	0.09	210	R								NA			NA		09/10/2000
(4882)	0.11	460	R								NA			NA		09/10/2000
(4882)	0.05	20	R								NA			NA		09/10/2000
(4882)	0.06	10	R								NA			NA		1986
(4883) Orr Dr	0.06	400	R								NA			NA		1986
(4884) Fillingame Dr	0.40	0	R								NA			NA		1986
(4884) Fillingame Dr	0.06	300	R								NA			NA		1986
(4884) Fillingame Dr	0.05	450	R								NA			NA		1986
(4885) Lowry Dr	0.07	20	R								NA			NA		09/18/2000
(4885) Lowry Dr	0.05	30	R								NA			NA		09/18/2000
(4885) Lowry Dr	0.07	200	R								NA			NA		09/18/2000

Virginia Department of Transportation  
Traffic Engineering Division  
2007  
Annual Average Daily Traffic Volume Estimates By Section of Route  
Fairfax Maintenance Area

Route	Length	AADT	QA	4Tire	Bus	Truck				QC	K Factor	QK	Dir Factor	AAWDT	QW	Year
						2Axle	3+Axle	1Trail	2Trail							
<b>Fairfax County</b>																
(4886) Barford Ct	0.08	100	R				From: 29-4885 Lowry Dr					NA		NA		09/18/2000
							To: Cul-de-Sac									
(4887) Ellendale Dr	0.27	410	R				From: 29-4651					NA		NA		01/20/2004
							To: 29-4661 Kincaid Ct									
(4887) Ellendale Dr	0.16	250	R				From: 29-4663 Carmel Lane					NA		NA		01/20/2004
							To: 29-4648									
(4887) Ellendale Dr	0.08	850	R				From: 29-4663 Carmel Lane					NA		NA		01/20/2004
							To: 29-4648									
(4888) Carmel Ter	0.03	70	R				From: 29-4663 Carmel Lane					NA		NA		09/15/2001
							To: Cul-de-Sac									
(4889) Pennsboro Pl	0.04	70	R				From: 29-4651					NA		NA		09/15/2001
							To: Cul-de-Sac									
(4890) Currey Pl	0.03	10	R				From: Dead End					NA		NA		09/15/2001
							To: 29-4648									
(4891) Vennard Pl	0.05	30	R				From: 29-4871					NA		NA		08/15/2001
							To: Cul-de-Sac									
(4892)	0.03	40	R				From: Dead End					NA		NA		1986
							To: 29-4871 Gadsen Dr									
(4893) Concordia St	0.24	240	R				From: 29-654 Zion Dr					NA		NA		09/15/2001
							To: 29-4894 Linfield St									
(4893) Concordia St	0.15	190	R				From: 29-4894 Linfield St					NA		NA		09/15/2001
							To: 29-4895 Holden St									
(4893) Concordia St	0.06	500	R				From: 29-4895 Holden St					NA		NA		09/15/2001
							To: 29-4871 Gadsen Dr									
(4893) Concordia St	0.03	70	R				From: 29-4871 Gadsen Dr					NA		NA		09/15/2001
							To: Cul-de-Sac									
(4894) Linfield St	0.11	210	R				From: 29-4893 Concordia St					NA		NA		09/15/2001
							To: 29-653 Sideburn Rd									
(4895) Holden St	0.47	650	R				From: 29-654 Zion Dr					NA		NA		09/15/2001
							To: 29-653 Sideburn Rd									
(4896) Grinnell St	0.27	120	R				From: 29-4895 Holden St					NA		NA		09/15/2001
							To: 29-4895 Holden St									
(4897) Morley Ct	0.07	60	R				From: 29-4807 Pommeroy Dr					NA		NA		1986
							To: Cul-de-Sac									
(4898) Stonington Dr	0.12	110	R				From: 29-4817 S, Eastlake Dr					NA		NA		01/22/2004
							To: 29-5126 Enford Ct									
(4898) Stonington Dr	0.09	220	R				From: 29-5126 Enford Ct					NA		NA		01/22/2004
							To: 29-4879 Dalroy Ct									
(4898) Stonington Dr	0.13	370	R				From: 29-4879 Dalroy Ct					NA		NA		01/22/2004
							To: 29-4817 N, Eastlake Dr									
(4898) Stonington Dr	0.12	140	R				From: 29-4817 N, Eastlake Dr					NA		NA		01/22/2004
							To: Dead End									

Virginia Department of Transportation  
Traffic Engineering Division  
2007  
Annual Average Daily Traffic Volume Estimates By Section of Route  
Fairfax Maintenance Area

Route	Length	AADT	QA	4Tire	Bus	Truck				QC	K Factor	QK	Dir Factor	AAWDT	QW	Year
						2Axle	3+Axle	1Trail	2Trail							
<b>Fairfax County</b>																
(4899) Milan Lane	0.05	48	R				From: 29-4852 Minstrell Lane				NA		NA			08/16/2001
							To: Dead End									
(4900) Woodland Ct	0.08	100	R				From: Cul-de-Sac				NA		NA			1997
							To: 29-5008 Bright Wood Dr									
(4902) Parham Ct	0.06	NA					From: Dead End				NA		NA			
							To: 29-1843 Bellview Pl									
(4904)	0.16	230	R				From: 29-6977				NA		NA			07/24/2001
							To: 0.07 NW 29-4905									
(4904)	0.08	180	R				From: 29-4905 Rowena Dr				NA		NA			02/04/2004
							To: 29-4755 Carlbern Dr									
(4904)	0.04	1600	R				From: 29-4767 Tarleton Dr				NA		NA			07/24/2001
							To: 29-4768 Ulderic Dr									
(4904)	0.06	510	R				From: 29-4765 Kamputa Dr				NA		NA			09/24/2001
							To: 29-4758									
(4904)	0.09	230	R				From: 29-4904				NA		NA			07/24/2001
							To: 29-4764 Ponderlay Dr									
(4905) Rowena Dr	0.05	520	R				From: 29-4758				NA		NA			07/24/2001
							To: 29-4756									
(4905) Rowena Dr	0.05	720	R				From: 29-4756				NA		NA			07/24/2001
							To: Cul-de-Sac									
(4905) Rowena Dr	0.06	190	R				From: 29-608 West Ox Rd				NA		NA			07/24/2001
							To: Cul-de-Sac									
(4906)	0.21	70	R				From: Dead End				NA		NA			1986
							To: 29-2953 Gunpowder Rd									
(4907) Caisson Rd	0.04	48	R				From: 29-2953 Gunpowder Rd				NA		NA			06/08/2001
							To: Dead End									
(4907) Caisson Rd	0.11	70	R				From: 29-2953 Gunpowder Rd				NA		NA			02/04/2004
							To: Cul-de-Sac									
(4908) Ramrod Ct	0.08	60	R				From: Cul-de-Sac				NA		NA			08/06/2001
							To: SR 236 Little River Tpke									
(4909) Kingsbridge Dr	0.59	7200	R				From: 29-4912 Woodbine Lane				NA		NA			1997
							To: 29-4913 Varsity Ct									
(4910) Shelley Lane	0.06	1400	R				From: 29-4918 Poe Ct				NA		NA			01/14/2006
							To: 29-4918 Poe Ct									

Virginia Department of Transportation  
Traffic Engineering Division  
2007  
Annual Average Daily Traffic Volume Estimates By Section of Route  
Fairfax Maintenance Area

Route	Length	AADT	QA	4Tire	Bus	Truck				QC	K Factor	QK	Dir Factor	AAWDT	QW	Year
						2Axle	3+Axle	1Trail	2Trail							
<b>Fairfax County</b>																
(4910) Shelley Lane	0.08	1100	R				From: 29-4918 Poe Ct					NA		NA		01/14/2006
							To: 29-4916 Frost Way									
(4911) Sr 236 Frontage Rd	0.02	10	R				From: Dead End					NA		NA		1997
(4911) Sr 236 Frontage Rd	0.06	60	R				From: 29-4910 Shelley Lane					NA		NA		1997
							To: Dead End									
(4912) Woodbine Lane	0.09	80	R				From: Dead End					NA		NA		1997
(4912) Woodbine Lane	0.09	460	R				From: 29-5978 Koman St					NA		NA		1997
(4912) Woodbine Lane	0.03	110	R				From: 29-4910 Shelley Lane					NA		NA		1997
							To: 29-4910 Selley Lane									
							To: Dead End									
(4913) Varsity Court	0.06	110	R				From: 29-4910 Shelley Lane					NA		NA		1997
(4913) Varsity Court	0.04	40	R				From: 29-4914 Cherry Hill Way					NA		NA		1997
							To: Cul-de-Sac									
(4914) Cherry Hill Way	0.06	30	R				From: Dead End					NA		NA		1986
							To: 29-4913 Varsity Court									
(4915) Whitman Rd	0.23	100	R				From: Cul-de-Sac					NA		NA		1997
(4915) Whitman Rd	0.07	300	R				From: 0.23 MN Cul-de-Sac					NA		NA		1997
(4915) Whitman Rd	0.12	140	R				From: 29-4916 Frost Lane					NA		NA		01/12/2006
							To: 29-3781 Kay Ct									
(4916) Frost Lane	0.08	1500	R				From: 29-846 Woodburn Rd					NA		NA		01/12/2006
(4916) Frost Lane	0.09	1400	R				From: 29-4917 Browning Ct					NA		NA		01/12/2006
(4916) Frost Lane	0.17	760	R				From: 29-4910 Shelley Lane					NA		NA		01/12/2006
(4916) Frost Lane	0.05	760	R				From: 29-3781 Kay Ct					NA		NA		01/12/2006
(4916) Frost Lane	0.05	750	R				From: 29-4915 Whitman Rd					NA		NA		01/12/2006
							To: 29-2687 Winterset Dr									
(4917) Browning Ct	0.14	180	R				From: 29-4916 Frost Lane					NA		NA		1997
							To: Cul-de-Sac									
(4918) Poe Court	0.09	70	R				From: Cul-de-Sac					NA		NA		1986
							To: 29-4910 Shelley Lane									
(4919) Full Cry Ct	0.17	100	R				From: Cul-de-Sac					NA		NA		1997
							To: 29-3727 Fox Den Lane									
(4920) Hadley Lane	0.08	30	R				From: Cul-de-Sac					NA		NA		08/13/2001
							To: 29-4699									

Virginia Department of Transportation  
Traffic Engineering Division  
2007  
Annual Average Daily Traffic Volume Estimates By Section of Route  
Fairfax Maintenance Area

Route	Length	AADT	QA	4Tire	Bus	Truck				QC	K Factor	QK	Dir Factor	AAWDT	QW	Year
						2Axle	3+Axle	1Trail	2Trail							
<b>Fairfax County</b>																
(4921) Anderson Ave	0.07	60	R				From: 29-3569 Ruby Dr					NA		NA		09/08/2000
							To: 29-3570 Sasher Lane									
(4922) Bexley Lane	0.17	320	R				From: 29-5636 Kenerson Dr					NA		NA		1986
							To: 29-4923 Asquith Ct									
(4922) Bexley Lane	0.10	340	R				From: 29-4923 Asquith Ct					NA		NA		1986
							To: 29-651 Guinea Rd									
(4923) Asquith Ct	0.06	46	R				From: 29-4922 Bexley Lane					NA		NA		1986
							To: Cul-de-Sac									
(4924) Rucker Ct	0.04	20	R				From: Cul-de-Sac					NA		NA		1986
							To: 29-2423									
(4925) Battailles Ct	0.08	80	R				From: 29-1029					NA		NA		1986
							To: Cul-de-Sac									
(4926) Kenwyn Ct	0.09	70	R				From: Cul-de-Sac					NA		NA		1986
							To: 29-2235									
(4927) Mary Lee Lane	0.08	70	R				From: Cul-de-Sac					NA		NA		1986
							To: 29-2235									
(4928) Hepplewhite Ct	0.05	30	R				From: 29-1029					NA		NA		1986
							To: Cul-de-Sac									
(4929) Chippendale Ct	0.09	80	R				From: Cul-de-Sac					NA		NA		1986
							To: 29-1029									
(4930) Appleton Ct	0.07	60	R				From: 29-1029					NA		NA		1986
							To: Cul-de-Sac									
(4931) Ordinary Way	0.09	310	R				From: 29-2423					NA		NA		1986
							To: 29-2421 Buffalo Trace									
(4931) Ordinary Way	0.06	200	R				From: 29-2421 Buffalo Trace					NA		NA		1986
							To: 29-4044 Ordinary Ct									
(4931) Ordinary Way	0.11	100	R				From: 29-4044 Ordinary Ct					NA		NA		1986
							To: Cul-de-Sac									
(4932) Denpat Ct	0.09	70	R				From: 29-2423					NA		NA		1986
							To: Cul-de-Sac									
(4933) Lescot Pl	0.06	40	R				From: 29-2423					NA		NA		1986
							To: Cul-de-Sac									
(4934) Ann Fitz Hugh Dr	0.13	440	R				From: 29-2423					NA		NA		1986
							To: 29-4937 Aunt Lilly Lane									
(4934) Ann Fitz Hugh Dr	0.05	490	R				From: 29-4937 Aunt Lilly Lane					NA		NA		1986
							To: 29-2422									
(4934) Ann Fitz Hugh Dr	0.12	1000	R				From: 29-2422					NA		NA		1986
							To: 29-4936 Charles Hawkins Way									
(4934) Ann Fitz Hugh Dr	0.10	1100	R				From: 29-4936 Charles Hawkins Way					NA		NA		1986
							To: 29-4935 Footstep Ct									

Virginia Department of Transportation  
Traffic Engineering Division  
2007  
Annual Average Daily Traffic Volume Estimates By Section of Route  
Fairfax Maintenance Area

Route	Length	AADT	QA	4Tire	Bus	Truck				QC	K Factor	QK	Dir Factor	AAWDT	QW	Year
						2Axle	3+Axle	1Trail	2Trail							
<b>Fairfax County</b>																
(4934) Ann Fitz Hugh Dr	0.04	1100	R				From: 29-4935 Footstep Ct				NA			NA		1986
							To: 29-2235									
(4935) Footstep Ct	0.12	100	R				From: Cul-de-Sac				NA			NA		1986
							To: 29-4934 Ann Fitz Hugh Dr									
(4936) Charles Hawkins Way	0.10	70	R				From: Cul-de-Sac				NA			NA		1986
							To: 29-4934 Ann Fitz Hugh Dr									
(4937) Aunt Lilly Lane	0.10	80	R				From: 29-4934 Ann Fitz Hugh Dr				NA			NA		1986
							To: Cul-de-Sac									
(4938) Yerkes Pl	0.09	70	R				From: 29-2235				NA			NA		1986
							To: Cul-de-Sac									
(4939) Ossian Hall Lane	0.14	110	R				From: 29-2423				NA			NA		1986
							To: Cul-de-Sac									
(4940) Melanie Lane	0.07	560	R				From: 29-663 Miller Rd				NA			NA		1997
							To: 29-4941 Bryant Pl									
(4940) Melanie Lane	0.14	500	R				From: 29-4941 Bryant Pl				NA			NA		1997
							To: 29-4942 Mantilla Ct									
(4940) Melanie Lane	0.07	350	R				From: 29-4942 Mantilla Ct				NA			NA		1997
							To: 29-5678 Miller Heights Rd									
(4940) Melanie Lane	0.12	100	R				From: 29-5678 Miller Heights Rd				NA			NA		1997
							To: Dead End									
(4941) Bryant Pl	0.15	70	R				From: 29-4940 Melanie Lane				NA			NA		1997
							To: Cul-de-Sac									
(4942) Mantilla Ct	0.08	70	R				From: 29-4940 Melanie Lane				NA			NA		1997
							To: Cul-de-Sac									
(4943) Trenholm Dr	0.35	280	R				From: Cul-de-Sac				NA			NA		1997
							To: 29-4697 Lapham Dr									
(4944)	0.03	10	R				From: Dead End				NA			NA		1997
							To: 29-4975 Barnsbury Ct									
(4944)	0.14	360	R				From: 29-4975 Barnsbury Ct				NA			NA		1997
							To: 29-4949									
(4944)	0.07	60	R				From: 29-4949				NA			NA		1997
							To: Dead End									
(4945) Munsey Pl	0.06	70	R				From: Cul-de-Sac				NA			NA		07/23/2001
							To: 29-4755 Carlbern Dr									
(4946) Vinson Pl	0.04	30	R				From: 29-4760 Wood Home Rd				NA			NA		07/23/2001
							To: Cul-de-Sac									
(4947)	0.03	130	R				From: SR 243 Nutley St				NA			NA		1997
							To: Gap; T-Int									
(4947)	0.10	20	R				From: Dead End; Gap Terminus				NA			NA		1997
							To: T-Int									

Virginia Department of Transportation  
Traffic Engineering Division  
2007  
Annual Average Daily Traffic Volume Estimates By Section of Route  
Fairfax Maintenance Area

Route	Length	AADT	QA	4Tire	Bus	Truck				QC	K Factor	QK	Dir Factor	AAWDT	QW	Year
						2Axle	3+Axle	1Trail	2Trail							
<b>Fairfax County</b>																
(4947)	0.05	90	R											NA		1997
(4948) Cyrandall Valley Rd	0.14	810	R											NA		1997
(4949)	0.14	130	R											NA		1997
(4949)	0.07	510	R											NA		1997
(4949)	0.16	1400	R											NA		1997
(4949)	0.19	2100	R											NA		1997
(4949)	0.08	820	R											NA		1997
(4949)	0.07	520	R											NA		1997
(4949)	0.04	150	R											NA		1997
(4950) Penwith Ct	0.16	620	R											NA		1986
(4951) Galesbury Lane	0.20	0	R											NA		1986
(4951) Galesbury Lane	0.35	930	R											NA		1986
(4951) Galesbury Lane	0.15	2400	R											NA		1986
(4951) Galesbury Lane	0.06	2900	R											NA		1986
(4951) Galesbury Lane	0.15	3200	R											NA		1986
(4952) Flagg Ct	0.02	260	R											NA		1986
(4953) Lalos St	0.04	48	R											NA		07/24/2001
(4954) Jamigan St	0.32	230	R											NA		07/24/2001
(4955) Kimanna Dr	0.06	2300	R											NA		01/21/2004
(4955) Kimanna Dr	0.05	1700	R											NA		01/21/2004
(4955) Kimanna Dr	0.06	1600	R											NA		01/21/2004
(4955) Kimanna Dr	0.05	1500	R											NA		01/21/2004



Virginia Department of Transportation  
Traffic Engineering Division  
2007  
Annual Average Daily Traffic Volume Estimates By Section of Route  
Fairfax Maintenance Area

Route	Length	AADT	QA	4Tire	Bus	Truck				QC	K Factor	QK	Dir Factor	AAWDT	QW	Year
						2Axle	3+Axle	1Trail	2Trail							
<b>Fairfax County</b>																
(4955) Kimanna Dr	0.05	1400	R				29-4959					NA		NA		01/21/2004
(4955) Kimanna Dr	0.06	1400	R				29-4960					NA		NA		01/21/2004
(4955) Kimanna Dr	0.05	1400	R				29-4961 Lilva Dr					NA		NA		01/21/2004
							Dead End									
(4956) Leehigh Ct	0.10	170	R				29-808; 29-1247					NA		NA		08/07/2001
							Cul-de-Sac									
(4957) Crenshaw Dr	0.26	240	R				29-4964 Lock Dr					NA		NA		01/21/2004
(4957) Crenshaw Dr	0.07	70	R				29-4955 Kimanna Dr					NA		NA		08/07/2000
							Dead End									
(4958) Batavia Dr	0.22	270	R				29-4964 Lock Dr					NA		NA		01/21/2004
(4958) Batavia Dr	0.12	110	R				29-4955 Kimanna Dr					NA		NA		08/07/2000
							Dead End									
(4959)	0.20	200	R				29-4964 Lock Dr					NA		NA		01/21/2004
(4959)	0.21	210	R				29-4955 Kimanna Dr					NA		NA		08/07/2000
							Dead End									
(4960)	0.18	220	R				29-4964 Lock Dr					NA		NA		01/21/2004
(4960)	0.11	90	R				29-4955 Kimanna Dr					NA		NA		08/07/2000
							Dead End									
(4961) Lilva Dr	0.03	10	R				Dead End					NA		NA		08/07/2000
(4961) Lilva Dr	0.15	360	R				29-4964 Lock Dr					NA		NA		01/20/2004
(4961) Lilva Dr	0.17	90	R				29-4955 Kimanna Dr					NA		NA		08/07/2000
							Dead End									
(4963) Myree Dr	0.03	5	R				Dead End					NA		NA		08/07/2000
							29-4964									
(4964) Lock Dr	0.07	90	R				Dead End					NA		NA		01/21/2004
(4964) Lock Dr	0.33	490	R				29-4955 Kimanna Dr					NA		NA		01/21/2004
(4964) Lock Dr	0.06	240	R				29-4957 Crenshaw Dr					NA		NA		01/21/2004
(4964) Lock Dr	0.06	200	R				29-4958 Batavia Dr					NA		NA		01/21/2004
(4964) Lock Dr	0.07	190	R				29-4959					NA		NA		01/24/2004
(4964) Lock Dr	0.05	170	R				29-4960					NA		NA		01/21/2004
							29-4961									

Virginia Department of Transportation  
Traffic Engineering Division  
2007  
Annual Average Daily Traffic Volume Estimates By Section of Route  
Fairfax Maintenance Area

Route	Length	AADT	QA	4Tire	Bus	Truck				QC	K Factor	QK	Dir Factor	AAWDT	QW	Year
						2Axle	3+Axle	1Trail	2Trail							
<b>Fairfax County</b>																
(4964) Lock Dr	0.05	120	R				29-4961				NA			NA		01/21/2004
(4964) Lock Dr	0.08	40	R				29-4962				NA			NA		01/21/2004
(4964) Lock Dr	0.03	30	R				29-4963				NA			NA		08/07/2000
							Dead End									
(4965) Bunche Rd	0.22	270	R				Dead End				NA			NA		08/13/2001
(4965) Bunche Rd	0.21	170	R				29-4968 Walcott Ave				NA			NA		08/13/2001
							Dead End									
(4966) Rochester Dr	0.27	670	R				29-612 Colchester Rd				NA			NA		08/15/2001
(4966) Rochester Dr	0.24	40	R				29-4968 N, Walcott Ave				NA			NA		08/07/2000
							29-4968 S, Walcott Ave									
							29-4969 Minoso Dr									
(4967) White Dr	0.27	390	R				29-612 Colchester Rd				NA			NA		08/13/2001
							29-4968 Walcott Ave									
(4968) Walcott Ave	0.19	30	R				Dead End				NA			NA		08/17/2001
(4968) Walcott Ave	0.07	90	R				29-4967 White Dr				NA			NA		08/07/2000
(4968) Walcott Ave	0.03	80	R				29-4966 S, Rochester Dr				NA			NA		08/07/2000
(4968) Walcott Ave	0.13	70	R				29-4966 N, Rochester Dr				NA			NA		08/07/2000
							29-4965 Bunche Rd									
(4969) Minoso Dr	0.06	10	R				Dead End				NA			NA		08/07/2000
							29-4966 Rochester Dr									
(4970) Jaslow St	0.06	180	R				29-4765 W, Kamputa Dr				NA			NA		02/04/2004
(4970) Jaslow St	0.13	190	R				29-4971 Lampec St				NA			NA		02/04/2004
(4970) Jaslow St	0.13	200	R				Future 4766				NA			NA		02/04/2004
							29-4765 E, Kamputa Dr									
(4971) Lampec St	0.07	90	R				29-4970 Jaslow St				NA			NA		02/04/2004
							Cul-de-Sac									
(4972) Jarski Ct	0.12	210	R				Cul-de-Sac				NA			NA		02/04/2004
							29-4758									
(4973) Pocol Dr	0.43	440	R				29-654 Popes Head Rd				NA			NA		08/13/2001
							29-4974 Harper Dr									
(4974) Harper Dr	0.10	48	R				Dead End				NA			NA		08/13/2001
							29-612 Colchester Rd									
(4975) Barnsbury Ct	0.17	200	R				29-4944				NA			NA		1997
							Cul-de-Sac									

Virginia Department of Transportation  
Traffic Engineering Division  
2007  
Annual Average Daily Traffic Volume Estimates By Section of Route  
Fairfax Maintenance Area

Route	Length	AADT	QA	4Tire	Bus	-----Truck-----				QC	K Factor	QK	Dir Factor	AAWDT	QW	Year
						2Axle	3+Axle	1Trail	2Trail							
<b>Fairfax County</b>																
(4976) Pearsall Lane	0.17	280	R								NA			NA		08/25/2001
From: 29-4840 Majestic Lane						To: 29-4998 Pergate Lane										
(4977) Pinefield Ct	0.08	120	R								NA			NA		08/25/2001
From: Cul-de-Sac						To: 29-4831 Poplar Tree Rd										
(4978) Melville Lane	0.91	110	R								NA			NA		07/19/2000
From: Dead End						To: 29-645 Stringfellow Rd										
(4978) Melville Lane	0.68	2200	G	98%	1%	1%	0%	0%	0%	C	0.134	F	0.686	2300	G	2007
From: 29-4981 Midstone Lane						To: 29-4981 Midstone Lane										
(4978) Melville Lane	0.10	2200	G	98%	1%	1%	0%	0%	0%	F	0.134	F	0.676	2400	G	2007
From: 29-4851 Middle Ridge Dr						To: 29-4851 Middle Ridge Dr										
(4978) Melville Lane	0.06	760	R								NA			NA		08/14/2001
From: 29-4984 Miniature Lane						To: 29-4984 Miniature Lane										
(4978) Melville Lane	0.05	670	R								NA			NA		08/14/2001
From: 29-4985 Mariner Lane						To: 29-4985 Mariner Lane										
(4978) Melville Lane	0.06	480	R								NA			NA		08/14/2001
From: 29-4986 Moylan Lane						To: 29-4986 Moylan Lane										
(4978) Melville Lane	0.05	510	R								NA			NA		1986
From: 29-4987 Mount Carriage Lane						To: 29-4987 Mount Carriage Lane										
(4978) Melville Lane	0.06	310	R								NA			NA		08/14/2001
From: 29-4988 Markwood Lane						To: 29-4988 Markwood Lane										
(4978) Melville Lane	0.06	270	R								NA			NA		08/14/2001
From: 29-4979 Mount Royal Lane						To: 29-4979 Mount Royal Lane										
(4978) Melville Lane	0.06	230	R								NA			NA		08/14/2001
From: 29-6770 Acorn Hill Dr						To: 29-6770 Acorn Hill Dr										
(4978) Melville Lane	0.07	80	R								NA			NA		08/14/2001
From: Dead End						To: Dead End										
(4979) Mount Royal Lane	0.23	190	R								NA			NA		08/14/2001
From: 29-4978 Melville Lane						To: 29-4978 Melville Lane										
(4979) Mount Royal Lane	0.11	360	R								NA			NA		08/14/2001
From: 29-4988 Markwood Lane						To: 29-4988 Markwood Lane										
(4979) Mount Royal Lane	0.06	540	R								NA			NA		08/14/2001
From: 29-4986 Moylan Lane						To: 29-4986 Moylan Lane										
(4979) Mount Royal Lane	0.13	640	R								NA			NA		01/20/2004
From: 29-4985 Mariner Lane						To: 29-4985 Mariner Lane										
(4980) Maple View Lane	0.14	480	R								NA			NA		01/20/2004
From: 29-4981 S, Midstone Lane						To: 29-4981 S, Midstone Lane										
(4980) Maple View Lane	0.07	220	R								NA			NA		08/16/2001
From: 29-4983 May Hill Ct						To: 29-4983 May Hill Ct										
(4980) Maple View Lane	0.06	360	R								NA			NA		08/16/2001
From: 29-4981 N, Midstone Lane						To: 29-4981 N, Midstone Lane										
(4980) Maple View Lane	0.06	460	R								NA			NA		08/16/2001
From: 29-4982 Manor Hall Lane						To: 29-4982 Manor Hall Lane										
(4981) Midstone Lane	0.05	200	R								NA			NA		01/20/2004
From: 29-4978 Melville Lane						To: 29-4978 Melville Lane										
(4981) Midstone Lane	0.15	290	R								NA			NA		08/16/2001
From: 29-4980 S, Maple View Lane						To: 29-4980 S, Maple View Lane										
From: 29-4980 N, Maple View Lane						To: 29-4980 N, Maple View Lane										

Virginia Department of Transportation  
Traffic Engineering Division  
2007  
Annual Average Daily Traffic Volume Estimates By Section of Route  
Fairfax Maintenance Area

Route	Length	AADT	QA	4Tire	Bus	-----Truck-----				QC	K Factor	QK	Dir Factor	AAWDT	QW	Year
						2Axle	3+Axle	1Trail	2Trail							
<b>Fairfax County</b>																
(4982) Manor Hall Lane	0.22	240	R			From: 29-4978 Melville Lane					NA			NA		08/16/2001
						To: 29-4980 Maple View Lane										
(4983) May Hill Ct	0.07	120	R			From: Cul-de-Sac					NA			NA		08/15/2001
						To: 29-4980 Maple View Lane										
(4984) Miniature Lane	0.21	260	R			From: 29-4851 Middle Ridge Dr					NA			NA		08/15/2001
						To: 29-4978 Melville Lane										
(4985) Mariner Lane	0.21	280	R			From: 29-4978 Melville Lane					NA			NA		08/15/2001
						To: 29-4979 Mount Royal Lane										
(4986) Moylan Lane	0.13	120	R			From: 29-4978 Melville Lane					NA			NA		08/15/2001
						To: 29-4987 Mount Carriage Lane										
(4986) Moylan Lane	0.06	130	R			From: 29-4987 Mount Carriage Lane					NA			NA		08/15/2001
						To: 29-4979 Mount Royal Lane										
(4987) Mount Carriage Lane	0.18	120	R			From: 29-4986 Moylan Lane					NA			NA		08/15/2001
						To: 29-4978 Melville Lane										
(4988) Markwood Lane	0.19	250	R			From: 29-4978 Melville Lane					NA			NA		08/15/2001
						To: 29-4979 Mount Royal Lane										
(4989) Pavilion Lane	0.24	320	R			From: 29-5412 Plaza Lane					NA			NA		01/20/2004
						To: 29-5416 Peony Way										
(4989) Pavilion Lane	0.25	530	R			From: 29-5416 Peony Way					NA			NA		01/20/2004
						To: 29-4842 Pennerview Lane										
(4990) Penndale Lane	0.24	150	R			From: 29-5412 Plaza Lane					NA			NA		08/25/2001
						To: 29-5416 Peony Way										
(4990) Penndale Lane	0.19	440	R			From: 29-5416 Peony Way					NA			NA		08/25/2001
						To: 29-4842 Pennerview Lane										
(4991) Melrae Ct	0.10	120	R			From: Cul-de-Sac					NA			NA		08/15/2001
						To: 29-4978 Melville Lane										
(4992) Marshall Hall Lane	0.02	30	R			From: Dead End					NA			NA		08/15/2001
						To: 29-4994 Morning Spring Lane										
(4992) Marshall Hall Lane	0.05	160	R			From: 29-4994 Morning Spring Lane					NA			NA		08/15/2001
						To: 29-4993 Maltese Lane										
(4992) Marshall Hall Lane	0.05	290	R			From: 29-4993 Maltese Lane					NA			NA		08/15/2001
						To: 29-4978 Melville Lane										
(4993) Maltese Lane	0.18	210	R			From: 29-4978 Melville Lane					NA			NA		08/15/2001
						To: 29-4992 Marshall Hall Lane										
(4994) Morning Spring Lane	0.33	380	R			From: 29-4978 Melville Lane					NA			NA		08/15/2001
						To: 29-4992 Marshall Hall Lane										
(4995) Madonna Lane	0.05	110	R			From: 29-4978 E. Melville Lane					NA			NA		08/15/2001
						To: 29-4996 E. Mercury Lane										
(4995) Madonna Lane	0.19	230	R			From: 29-4996 E. Mercury Lane					NA			NA		08/15/2001
						To: 29-4997 Mill Point Ct										

Virginia Department of Transportation  
Traffic Engineering Division  
2007  
Annual Average Daily Traffic Volume Estimates By Section of Route  
Fairfax Maintenance Area

Route	Length	AADT	QA	4Tire	Bus	Truck				QC	K Factor	QK	Dir Factor	AAWDT	QW	Year
						2Axle	3+Axle	1Trail	2Trail							
<b>Fairfax County</b>																
(4995) Madonna Lane	0.12	280	R				From: 29-4997 Mill Point Ct				NA			NA		08/15/2001
(4995) Madonna Lane	0.11	480	R				From: 29-4996 W, Mercury Lane				NA			NA		08/15/2001
							To: 29-4978 W, Melville Lane									
(4996) Mercury Lane	0.19	240	R				From: 29-4995 Madonna Lane				NA			NA		08/15/2001
							To: 29-4995 Madonna Lane									
(4997) Mill Point Ct	0.05	80	R				From: Cul-de-Sac				NA			NA		08/15/2001
							To: 29-4995 Madonna Lane									
(4998) Pergate Lane	0.09	240	R				From: 29-4840 Majestic Lane				NA			NA		09/28/2001
(4998) Pergate Lane	0.04	240	R				From: 29-4999 Poet Ct				NA			NA		09/28/2001
(4998) Pergate Lane	0.05	350	R				From: 29-4839 Polaris Way				NA			NA		09/28/2001
(4998) Pergate Lane	0.06	600	R				From: 29-4976 Pearsall Lane				NA			NA		09/28/2001
							To: 29-4831 Poplar Tree Rd									
(4999) Poet Ct	0.06	100	R				From: Cul-de-Sac				NA			NA		08/20/2001
							To: 29-4998 Pergate Lane									
(5000) Ripple Brook Rd	0.12	49	R				From: 29-5097 Peppertree Dr				NA			NA		1996
							To: Dead End									
(5001) Burford Dr	0.05	30	R				From: Dead End				NA			NA		1997
(5001) Burford Dr	0.10	210	R				From: 29-5005 Lynton Pl				NA			NA		1997
(5001) Burford Dr	0.06	290	R				From: 29-5004 Frome Lane				NA			NA		1997
(5001) Burford Dr	0.20	470	R				From: 29-5003 Royal Oak Dr				NA			NA		1997
(5001) Burford Dr	0.10	780	R				From: 29-5002 Woburn Ct				NA			NA		1997
							To: 29-685 Swinks Mill Rd									
(5002) Woburn Ct	0.09	60	R				From: 0.09 MS 29-5001				NA			NA		1997
(5002) Woburn Ct	0.10	90	R				From: 29-5001 Burford Dr				NA			NA		1997
							To: Dead End									
(5003) Royal Oak Dr	0.19	120	R				From: 29-5001 Burford Dr				NA			NA		1997
							To: Cul-de-Sac									
(5004) Frome Lane	0.09	50	R				From: 29-5001 Burford Dr				NA			NA		1997
							To: Dead End									
(5005) Lynton Pl	0.14	110	R				From: Cul-de-Sac				NA			NA		1997
							To: 29-5001 Burford Dr									
(5006) Idylbrook Ct	0.08	60	R				From: 0.08 NW 29-4092				NA			NA		1986
							To: 29-4092 Crofton Pl									

Virginia Department of Transportation  
Traffic Engineering Division  
2007  
Annual Average Daily Traffic Volume Estimates By Section of Route  
Fairfax Maintenance Area

Route	Length	AADT	QA	4Tire	Bus	Truck				QC	K Factor	QK	Dir Factor	AAWDT	QW	Year
						2Axle	3+Axle	1Trail	2Trail							
<b>Fairfax County</b>																
(5006) Idylbrook Ct	0.05	30	R				From: 29-4092 Crofton Pl				NA			NA		1986
							To: Dead End									
(5007) Bright Meadows Lane	0.07	80	R				From: Cul-de-Sac				NA			NA		1997
							To: 29-5008 Bright Wood Dr									
(5007) Bright Meadows Lane	0.09	340	R				From: 29-5008 Bright Wood Dr				NA			NA		11/02/2005
							To: 29-650 Gallows Rd									
(5008) Bright Wood Dr	0.06	350	R				From: 29-5007 Bright Meadows Lane				NA			NA		1997
							To: 29-4900 Woodland Ct									
(5008) Bright Wood Dr	0.03	100	R				From: 29-4900 Woodland Ct				NA			NA		1997
							To: Dead End									
(5009) Davis Ct	0.10	1200	R				From: 29-694 Great Falls Street				NA			NA		10/19/2005
							To: 29-3233 Evers Dr									
(5009) Davis Ct	0.08	60	R				From: 29-3233 Evers Dr				NA			NA		1986
							To: Cul-de-Sac									
(5010) Foxhound Rd	0.05	40	R				From: Dead End				NA			NA		1997
							To: 29-5011 Foxhound Ct									
(5010) Foxhound Rd	0.15	180	R				From: 29-5011 Foxhound Ct				NA			NA		1997
							To: 29-5012 Old Stable Rd									
(5010) Foxhound Rd	0.14	510	R				From: 29-5012 Old Stable Rd				NA			NA		1997
							To: 29-685 Swinks Mill Rd									
(5011) Foxhound Ct	0.10	100	R				From: Cul-de-Sac				NA			NA		1997
							To: 29-5010 Foxhound Rd									
(5012) Old Stable Rd	0.19	290	R				From: 29-807 Old Falls Rd				NA			NA		10/19/2005
							To: 29-5013 Stirrup Cup Lane									
(5012) Old Stable Rd	0.05	230	R				From: 29-5013 Stirrup Cup Lane				NA			NA		10/19/2005
							To: 29-5010 Foxhound Rd									
(5013) Stirrup Cup Lane	0.07	100	R				From: Cul-de-Sac				NA			NA		1997
							To: 29-5012 Old Stable Rd									
(5014) Yates Ct	0.08	370	R				From: 29-686 Balls Hill Rd				NA			NA		1997
							To: 29-5015									
(5014) Yates Ct	0.02	220	R				From: 29-5015				NA			NA		1997
							To: 29-5016 Westby Ct									
(5014) Yates Ct	0.14	130	R				From: 29-5016 Westby Ct				NA			NA		1997
							To: Cul-de-Sac									
(5015)	0.12	110	R				From: 29-5014 Yates Ct				NA			NA		1997
							To: Cul-de-Sac									
(5016) Westby Ct	0.05	48	R				From: Cul-de-Sac				NA			NA		1997
							To: 29-5014 Yates Ct									
(5017) Pine Creek Ct	0.03	90	R				From: 0.03 MW 29-2838				NA			NA		1997
							To: 29-2838									
(5017) Pine Creek Ct	0.05	140	R				From: 29-2838				NA			NA		1997
							To: Dead End									

Virginia Department of Transportation  
Traffic Engineering Division  
2007  
Annual Average Daily Traffic Volume Estimates By Section of Route  
Fairfax Maintenance Area

Route	Length	AADT	QA	4Tire	Bus	-----Truck-----				QC	K Factor	QK	Dir Factor	AAWDT	QW	Year
						2Axle	3+Axle	1Trail	2Trail							
<b>Fairfax County</b>																
(5018) Grande Lane	0.05	70	R								NA			NA		1997
(5018) Grande Lane	0.07	140	R								NA			NA		1997
(5019) Veranda Ct	0.04	40	R								NA			NA		1997
(5020) Towlston Rd	0.04	4400	G	98%	0%	1%	0%	0%	0%	F	0.181	F	0.973	4800	G	2007
(5020) Towlston Rd	0.05	4300	G	98%	0%	1%	0%	0%	0%	F	0.181	F	0.981	4700	G	2007
(5020) Towlston Rd	0.11	4300	G	98%	0%	1%	0%	0%	0%	F	0.177	F	0.98	4700	G	2007
(5020) Towlston Rd	0.17	4100	G	98%	0%	1%	0%	0%	0%	F	0.186	F	0.976	4500	G	2007
(5020) Towlston Rd	0.20	4100	G	98%	0%	1%	0%	0%	0%	C	0.177	F	0.976	4500	G	2007
(5021) Schubert Ct	0.06	70	R								NA			NA		1996
(5022) Trombone Ct	0.05	40	R								NA			NA		1986
(5022) Trombone Ct	0.08	530	R								NA			NA		08/25/2005
(5023) Sibelius Dr	0.47	0	R								NA			NA		1986
(5024) Shouse Dr	0.04	570	R								NA			NA		08/25/2005
(5024) Shouse Dr	0.12	530	R								NA			NA		08/25/2005
(5024) Shouse Dr	0.13	500	R								NA			NA		08/25/2005
(5024) Shouse Dr	0.10	420	R								NA			NA		08/25/2005
(5024) Shouse Dr	0.02	380	R								NA			NA		08/25/2005
(5024) Shouse Dr	0.07	330	R								NA			NA		08/25/2005
(5024) Shouse Dr	0.06	270	R								NA			NA		08/25/2005
(5024) Shouse Dr	0.06	520	R								NA			NA		08/25/2005
(5024) Shouse Dr	0.09	660	R								NA			NA		08/25/2005
(5024) Shouse Dr	0.11	710	R								NA			NA		08/25/2005
(5024) Shouse Dr	0.08	750	R								NA			NA		08/25/2005

Virginia Department of Transportation  
Traffic Engineering Division  
2007  
Annual Average Daily Traffic Volume Estimates By Section of Route  
Fairfax Maintenance Area

Route	Length	AADT	QA	4Tire	Bus	-----Truck-----				QC	K Factor	QK	Dir Factor	AAWDT	QW	Year
						2Axle	3+Axle	1Trail	2Trail							
<b>Fairfax County</b>																
(5024) Shouse Dr	0.05	770	R				From: 29-5033				NA			NA		08/25/2005
(5024) Shouse Dr	0.07	820	R				From: 29-5032 Chopin St				NA			NA		08/25/2005
							To: End Loop									
(5025) Filene Ct	0.11	90	R				From: 29-5024 Shouse Dr				NA			NA		1996
							To: Cul-de-Sac									
(5026) Dulcimer Ct	0.07	70	R				From: Cul-de-Sac				NA			NA		1996
							To: 29-5024 Shouse Dr									
(5027) Gamba Ct	0.07	80	R				From: 29-5024 Shouse Dr				NA			NA		1996
							To: Cul-de-Sac									
(5028) Mandolin Ct	0.09	70	R				From: Cul-de-Sac				NA			NA		1996
							To: 29-5024 Shouse Dr									
(5029) Cello Ct	0.08	80	R				From: 29-5024 Shouse Dr				NA			NA		1996
							To: Cul-de-Sac									
(5030) Spinet Ct	0.10	70	R				From: Cul-de-Sac				NA			NA		1986
							To: 29-5024 Shouse Dr									
(5031) Schuman Ct	0.03	30	R				From: 29-5020 Towlston Rd				NA			NA		1996
							To: Cul-de-Sac									
(5032) Chopin St	0.12	120	R				From: 29-5024 Shouse Dr				NA			NA		1996
							To: Cul-de-Sac									
(5033)	0.11	90	R				From: 0.11 SW 29-5024				NA			NA		1996
(5033)	0.04	30	R				From: 29-5024 Shouse Dr				NA			NA		1996
							To: Dead End									
(5034) Baritone Ct	0.10	110	R				From: Cul-de-Sac				NA			NA		1996
							To: 29-5024 Shouse Dr									
(5035) Claves Ct	0.05	40	R				From: 0.05 MS 29-5024				NA			NA		1996
(5035) Claves Ct	0.11	130	R				From: 29-5024 Shouse Dr				NA			NA		1996
							To: Dead End									
(5036) Tuba Ct	0.14	320	R				From: 29-5037 Bixler Lane				NA			NA		1996
(5036) Tuba Ct	0.10	680	R				From: 29-5096 Laurin Ct				NA			NA		08/25/2005
(5036) Tuba Ct	0.08	70	R				From: 29-5024 Shouse Dr				NA			NA		1996
							To: Dead End									
(5037) Bixler Lane	0.08	730	R				From: 29-3848 Carrington Lane				NA			NA		08/25/2005
(5037) Bixler Lane	0.03	40	R				From: 29-5036 Tuba Ct				NA			NA		1996
							To: Cul-de-Sac									



Virginia Department of Transportation  
Traffic Engineering Division  
2007  
Annual Average Daily Traffic Volume Estimates By Section of Route  
Fairfax Maintenance Area

Route	Length	AADT	QA	4Tire	Bus	-----Truck-----				QC	K Factor	QK	Dir Factor	AAWDT	QW	Year
						2Axle	3+Axle	1Trail	2Trail							
<b>Fairfax County</b>																
(5038) Cinnamon Creek Dr	0.08	800	R			From: 29-675 Beulah Rd					NA			NA		08/30/2005
(5038) Cinnamon Creek Dr	0.17	580	R			To: 29-5039 Gingerwood Ct					NA			NA		08/30/2005
(5038) Cinnamon Creek Dr	0.12	390	R			From: 29-5043 Red Rock Ct					NA			NA		08/30/2005
(5038) Cinnamon Creek Dr	0.18	260	R			To: 29-5044 Cerritos Ct					NA			NA		1996
(5038) Cinnamon Creek Dr	0.03	70	R			From: 0.18 ME 29-5044					NA			NA		1996
(5038) Cinnamon Creek Dr						To: Cul-de-Sac										
(5039) Gingerwood Ct	0.05	60	R			From: 0.05 MS 29-5038					NA			NA		1996
(5039) Gingerwood Ct	0.17	160	R			To: 29-5038 Cinnamon Creek Dr					NA			NA		1996
(5040) Snead Lane	0.15	570	R			From: 29-5041 Hyson Lane					NA			NA		11/02/2005
(5040) Snead Lane						To: 29-3469										
(5041) Hyson Lane	0.23	2700	R			From: US 29; FR-764					NA			NA		11/02/2005
(5041) Hyson Lane	0.16	2800	R			To: 29-5040 Snead Lane					NA			NA		1986
(5041) Hyson Lane						To: Cul-de-Sac										
(5042) Craigo Ct	0.04	40	R			From: 29-695					NA			NA		1997
(5042) Craigo Ct						To: Cul-de-Sac										
(5043) Red Rock Ct	0.15	160	R			From: 29-5038 Cinnamon Creek Dr					NA			NA		1996
(5043) Red Rock Ct						To: Cul-de-Sac										
(5044) Cerritos Ct	0.09	90	R			From: 29-5038 Cinnamon Creek Dr					NA			NA		1996
(5044) Cerritos Ct						To: Cul-de-Sac										
(5045) Saddle View Ct	0.06	80	R			From: Cul-de-Sac					NA			NA		1996
(5045) Saddle View Ct						To: 29-3962 Horseback Trail										
(5046) Whipping Post Way	0.10	320	R			From: 29-5047 Mountington Ct					NA			NA		1996
(5046) Whipping Post Way						To: 29-3962 Horseback Trail										
(5047) Mountington Ct	0.07	70	R			From: 0.07 ME 29-5046					NA			NA		1996
(5047) Mountington Ct	0.09	120	R			To: 29-5046 Whipping Post Way					NA			NA		1996
(5047) Mountington Ct						To: Dead End										
(5048) Silk Oak Dr	0.05	80	R			From: Cul-de-Sac					NA			NA		1996
(5048) Silk Oak Dr	0.16	300	R			To: 29-5049 Cold Creek Ct					NA			NA		1996
(5048) Silk Oak Dr						To: 29-674 Hunter Mill Rd										
(5049) Cold Creek Ct	0.13	140	R			From: 29-5048 Silk Oak Dr					NA			NA		1996
(5049) Cold Creek Ct						To: Cul-de-Sac										
(5050) Parcher Ave	0.04	30	R			From: Dead End					NA			NA		1996
(5050) Parcher Ave						To: 29-6906 Sugarloaf Ct										

Virginia Department of Transportation  
Traffic Engineering Division  
2007  
Annual Average Daily Traffic Volume Estimates By Section of Route  
Fairfax Maintenance Area

Route	Length	AADT	QA	4Tire	Bus	-----Truck-----				QC	K Factor	QK	Dir Factor	AAWDT	QW	Year
						2Axle	3+Axle	1Trail	2Trail							
<b>Fairfax County</b>																
(5050) Parcher Ave	0.03	120	R								NA			NA		07/12/2005
(5050) Parcher Ave	0.12	570	R								NA			NA		07/12/2005
(5050) Parcher Ave	0.25	4500	R								NA			NA		07/12/2005
(5050) Parcher Ave	0.03	7100	R								NA			NA		07/12/2005
(5050) Parcher Ave	0.25	8600	R								NA			NA		07/12/2005
(5050) Parcher Ave	0.15	12000	R								NA			NA		1987
(5051)	0.39	1800	R								NA			NA		07/12/2005
(5052) Lone Oak Pl	0.08	140	R								NA			NA		01/23/2002
(5053) Pylers Mill Ct	0.09	130	R								NA			NA		01/23/2002
(5054) Ladbrook Way	0.03	60	R								NA			NA		01/23/2002
(5055) Merrie Ridge Rd	0.11	190	R								NA			NA		1997
(5055) Merrie Ridge Rd	0.03	550	R								NA			NA		1997
(5056) Bent Twig Rd	0.08	150	R								NA			NA		1997
(5056) Bent Twig Rd	0.12	360	R								NA			NA		1997
(5057) Round Oak Ct	0.08	150	R								NA			NA		1997
(5058) Duncraig Ct	0.14	130	R								NA			NA		1997
(5058) Duncraig Ct	0.10	60	R								NA			NA		1997
(5059) Kyleakin Ct	0.15	160	R								NA			NA		1997
(5060) Holyrood Dr	0.19	370	R								NA			NA		1997
(5060) Holyrood Dr	0.21	450	R								NA			NA		1997
(5061) West Park Dr	0.37	21000	G	99%	0%	0%	0%	0%	0%	C	0.087	F	0.696	23000	G	2007

Virginia Department of Transportation  
Traffic Engineering Division  
2007  
Annual Average Daily Traffic Volume Estimates By Section of Route  
Fairfax Maintenance Area

Route	Length	AADT	QA	4Tire	Bus	-----Truck-----				QC	K Factor	QK	Dir Factor	AAWDT	QW	Year
						2Axle	3+Axle	1Trail	2Trail							
<b>Fairfax County</b>																
(5061) West Park Dr	1.00	5900	G	99%	0%	0%	0%	0%	0%	F	0.15	F	0.526	6400	G	2007
(5061) West Park Dr	0.12	15000	R								NA		NA			11/03/2005
(5061) Ramp	0.12	12000	R								NA		NA			1995
(5062) Jones Branch Dr	0.66	9800	G	98%	1%	1%	0%	0%	0%	F	0.119	F	0.793	11000	G	2007
(5062) Jones Branch Dr	0.66	8700	G	98%	1%	1%	0%	0%	0%	C	0.120	F	0.679	9500	G	2007
(5063) Greensboro Dr	0.08	7800	R								NA		NA			1991
(5063) Greensboro Dr	0.16	25000	R								NA		NA			11/03/2005
(5063) Greensboro Dr	0.16	20000	R								NA		NA			11/03/2005
(5063) Greensboro Dr	0.15	21000	R								NA		NA			11/03/2005
(5064) Watson St	0.17	1400	G	98%	1%	1%	0%	0%	0%	C	0.103	F	0.523	1500	G	2007
(5064) Pinnacle Dr	0.19	4200	R								NA		NA			1991
(5065) Old House Rd	0.05	150	R								NA		NA			1997
(5066) Woodgate Lane	0.05	70	R								NA		NA			1997
(5066) Woodgate Lane	0.04	40	R								NA		NA			1997
(5067) Betterton Ct	0.08	80	R								NA		NA			1997
(5068) Woodsong Ct	0.07	60	R								NA		NA			1986
(5069) Twisting Tree Lane	0.04	290	R								NA		NA			1986
(5069) Twisting Tree Lane	0.07	260	R								NA		NA			1986
(5069) Twisting Tree Lane	0.04	40	R								NA		NA			1986
(5070) Mintwood Dr	0.09	110	R								NA		NA			1997
(5070) Mintwood Dr	0.09	390	R								NA		NA			1997

Virginia Department of Transportation  
Traffic Engineering Division  
2007  
Annual Average Daily Traffic Volume Estimates By Section of Route  
Fairfax Maintenance Area

Route	Length	AADT	QA	4Tire	Bus	-----Truck-----				QC	K Factor	QK	Dir Factor	AAWDT	QW	Year
						2Axle	3+Axle	1Trail	2Trail							
<b>Fairfax County</b>																
(5071) Chestertown Dr	0.11	530	R													1986
			From: 29-4365 Malraux Dr													
(5071) Chestertown Dr	0.05	1500	R													1986
			From: 29-4363 Richelieu Dr													
(5071) Chestertown Dr	0.05	240	R													11/03/2005
			From: 29-5067 Betterton Ct													
(5071) Chestertown Dr	0.05	320	R													1997
			From: 29-5074 Electric Ave													
(5071) Chestertown Dr	0.07	80	R													1997
			From: 29-5072 Litwalton Ct													
			To: Dead End													
(5072) Litwalton Ct	0.08	430	R													1997
			From: 29-5071 Chestertown Dr													
(5072) Litwalton Ct	0.10	180	R													1997
			From: 29-5073 Connirae Lane													
			To: Dead End													
(5073) Connirae Lane	0.08	310	R													11/03/2005
			From: 29-5072 Litwalton Ct													
			To: 29-697 Electric Ave; Woodford Rd													
(5074) Electric Ave	0.18	9600	G	99%	0%	1%	0%	0%	0%	C	0.102	F	0.788	10000	G	2007
			From: Dead End													
			To: 29-697 Woodford Dr													
(5075) Sanders Ct	0.17	310	R													1996
			From: 29-1075 Harriman St													
(5075) Sanders Ct	0.04	50	R													1996
			From: 29-5076 Wilhelm Dr													
			To: Cul-de-Sac													
(5076) Wilhelm Dr	0.13	160	R													1996
			From: 29-5075 Sanders Ct													
			To: 29-5089 Captain Hickory Pl													
(5077) Ridgeview Rd	0.01	230	R													10/24/2005
			From: Arlington County Line													
(5077) Ridgeview Rd	0.06	230	R													10/24/2005
			From: 29-5079 Chain Bridge Forest Ct													
(5077) Ridgeview Rd	0.05	230	R													10/24/2005
			From: 29-5078 Ridgeview Circle													
			To: 29-5078 41st St; Ridgeview Circle													
(5078) 41st St	0.16	170	R													1986
			From: Dead End													
(5078) Ridgeview Circle	0.24	200	R													10/24/2005
			From: 29-5077 Ridgeview Rd													
			To: 29-5077 Ridgeview Rd													
(5079) Chain Bridge Forest Ct	0.03	30	R													1986
			From: Cul-de-Sac													
			To: 29-5077 Ridgeview Rd													
(5080) Maydan Lane	0.09	40	R													1997
			From: 29-852 Providence St													
			To: 29-5081 Senseney Lane													
(5081) Senseney Lane	0.10	160	R													1997
			From: Dead End													
(5081) Senseney Lane	0.07	100	R													1997
			From: 29-5080 Maydan Lane													
			To: Dead End													

Virginia Department of Transportation  
Traffic Engineering Division  
2007  
Annual Average Daily Traffic Volume Estimates By Section of Route  
Fairfax Maintenance Area

Route	Length	AADT	QA	4Tire	Bus	Truck				QC	K Factor	QK	Dir Factor	AAWDT	QW	Year
						2Axle	3+Axle	1Trail	2Trail							
<b>Fairfax County</b>																
(5082) Colonial Rd	0.05	0	R									NA		NA		1986
(5082) Colonial Rd	0.11	160	R									NA		NA		1986
(5083) Fairway St	0.11	110	R									NA		NA		1986
(5084) Ironwood Dr	0.18	120	R									NA		NA		1986
(5085) Nottingham Dr	0.04	20	R									NA		NA		1997
(5085) Nottingham Dr	0.07	300	R									NA		NA		1997
(5085) Nottingham Dr	0.04	380	R									NA		NA		1997
(5085) Nottingham Dr	0.12	410	R									NA		NA		1997
(5086) Kings Lynn Rd	0.02	9	R									NA		NA		1986
(5087) Appledore Ct	0.05	50	R									NA		NA		1986
(5088) Wincanton Ct	0.04	45	R									NA		NA		1986
(5089) Captain Hickory Pl	0.10	60	R									NA		NA		1996
(5089) Captain Hickory Pl	0.04	50	R									NA		NA		1996
(5090) Brennanhill Ct	0.12	90	R									NA		NA		1996
(5091) Forest Ridge Dr	0.07	60	R									NA		NA		1996
(5092) Forest Park Rd	0.22	130	R									NA		NA		1996
(5092) Forest Park Rd	0.24	180	R									NA		NA		1996
(5093) Walker Mill Rd	0.29	830	R									NA		NA		1996
(5094) Dirksen St	0.07	50	R									NA		NA		1996
(5095) Eisenhower Lane	0.13	90	R									NA		NA		1996

Virginia Department of Transportation  
Traffic Engineering Division  
2007  
Annual Average Daily Traffic Volume Estimates By Section of Route  
Fairfax Maintenance Area

Route	Length	AADT	QA	4Tire	Bus	-----Truck-----				QC	K Factor	QK	Dir Factor	AAWDT	QW	Year
						2Axle	3+Axle	1Trail	2Trail							
<b>Fairfax County</b>																
(5096) Laurin Ct	0.08	60	R											NA		1996
(5097) Peppertree Dr	0.05	8	R											NA		1996
(5097) Peppertree Dr	0.03	47	R											NA		1996
(5097) Peppertree Dr	0.18	180	R											NA		1996
(5098) Ivy Tree Lane	0.14	100	R											NA		1996
(5099) Wenzel St	0.06	48	R											NA		01/23/2002
(5100) Brigantine Way	0.15	510	R											NA		10/22/2001
(5101) Lake Braddock Dr	0.12	1200	R											NA		01/15/2002
(5101) Lake Braddock Dr	0.67	3100	R											NA		01/15/2002
(5101) Lake Braddock Dr	0.56	5100	G	97%	2%	1%	0%	0%	0%	C	0.12	F	0.56	5500	G	2007
(5102) Olley Lane	0.34	3800	G	99%	0%	0%	0%	0%	0%	C	0.106	F	0.660	4100	G	2007
(5103) Wallingford Dr	0.26	1500	R											NA		1991
(5103) Wallingford Dr	0.03	480	R											NA		01/02/2002
(5103) Wallingford Dr	0.08	420	R											NA		01/02/2002
(5103) Wallingford Dr	0.19	860	R											NA		1991
(5104) Winbourne Rd	0.06	560	R											NA		01/02/2002
(5104) Winbourne Rd	0.09	350	R											NA		01/02/2002
(5104) Winbourne Rd	0.06	290	R											NA		01/02/2002
(5104) Winbourne Rd	0.03	120	R											NA		01/02/2002
(5104) Winbourne Rd	0.02	30	R											NA		01/02/2002
(5105) Dalby Lane	0.05	110	R											NA		1986
(5105) Dalby Lane	0.06	50	R											NA		1986

Virginia Department of Transportation  
 Traffic Engineering Division  
 2007  
 Annual Average Daily Traffic Volume Estimates By Section of Route  
 Fairfax Maintenance Area

Route	Length	AADT	QA	4Tire	Bus	Truck				QC	K Factor	QK	Dir Factor	AAWDT	QW	Year
						2Axle	3+Axle	1Trail	2Trail							
<b>Fairfax County</b>																
(5106) Wynyard Pl	0.04	45	R				From: 29-5105 Dalby Lane				NA			NA		01/02/2002
							To: Cul-de-Sac									
(5107) Amber Ct	0.07	70	R				From: Cul-de-Sac				NA			NA		01/02/2002
							To: 29-5104 Winbourne Rd									
(5108) Spalding Ct	0.08	100	R				From: Cul-de-Sac				NA			NA		01/02/2002
							To: 29-5104 Winbourne Rd									
(5109) Dunleer Lane	0.13	120	R				From: Cul-de-Sac				NA			NA		01/02/2002
							To: 29-5104 Winbourne Rd									
(5110) Cotherstone Ct	0.14	5600	R				From: Cul-de-Sac				NA			NA		01/02/2002
							To: 29-5101 Lake Braddock Dr									
(5111) Wenlock Way	0.04	60	R				From: 29-5103 Wallingford Dr				NA			NA		11/01/2001
							To: Cul-de-Sac									
(5112) Daventry Ct	0.04	60	R				From: 29-5103 Wallingford Dr				NA			NA		11/01/2001
							To: Cul-de-Sac									
(5113) Renwick Ct	0.04	60	R				From: 29-5103 Wallingford Dr				NA			NA		11/01/2001
							To: Cul-de-Sac									
(5114) Lighthorne Rd	0.08	90	R				From: Cul-de-Sac				NA			NA		11/01/2001
							To: 29-5115 Tregaron Pl									
(5114) Lighthorne Rd	0.08	190	R				From: 29-5103 Wallingford Dr				NA			NA		1986
							To: 29-5103 Wallingford Dr									
(5115) Tregaron Pl	0.08	90	R				From: 29-5114 Lighthorne Rd				NA			NA		11/01/2001
							To: Cul-de-Sac									
(5116) Wythal Lane	0.09	100	R				From: Dead End				NA			NA		11/01/2001
							To: 29-5103 Wallingford Dr									
(5117) Raintree Rd	0.24	290	R				From: Dead End				NA			NA		01/02/2002
							To: 29-5120 Saddlebrook Ct									
(5117) Raintree Rd	0.07	360	R				From: 29-5119 Burley Ct				NA			NA		11/01/2001
							To: 29-5119 Burley Ct									
(5117) Raintree Rd	0.03	580	R				From: 29-5118 Westcliff Ct				NA			NA		01/02/2002
							To: 29-5118 Westcliff Ct									
(5117) Raintree Rd	0.03	730	R				From: 29-5101 Lake Braddock Dr				NA			NA		01/02/2002
							To: 29-5101 Lake Braddock Dr									
(5118) Westcliff Ct	0.05	90	R				From: Cul-de-Sac				NA			NA		11/01/2001
							To: 29-5117 Raintree Rd									
(5119) Burley Ct	0.06	110	R				From: 29-5117 Raintree Rd				NA			NA		11/01/2001
							To: Cul-de-Sac									
(5120) Saddlebrook Ct	0.08	250	R				From: Cul-de-Sac				NA			NA		01/02/2002
							To: 29-5117 Raintree Rd									
(5121)	0.03	760	R				From: 29-652 Burke Rd				NA			NA		01/02/2002
							To: 29-5147 Crown Point Rd									

Virginia Department of Transportation  
Traffic Engineering Division  
2007  
Annual Average Daily Traffic Volume Estimates By Section of Route  
Fairfax Maintenance Area

Route	Length	AADT	QA	4Tire	Bus	-----Truck-----				QC	K Factor	QK	Dir Factor	AAWDT	QW	Year
						2Axle	3+Axle	1Trail	2Trail							
<b>Fairfax County</b>																
(5121)	0.06	750	R				From: 29-5147 Crown Point Rd							NA		01/02/2002
(5121)	0.03	480	R				To: 29-5122 W, Kirkfield Rd							NA		01/02/2002
(5121)	0.06	430	R				From: 29-5129 Greenough Pl							NA		01/02/2002
(5121)	0.03	420	R				To: 29-5124							NA		01/02/2002
(5121)	0.12	430	R				From: 29-5123 Rymney Lane							NA		01/02/2001
(5121)	0.05	1100	R				To: 29-5122 E, Kirkfield Rd							NA		01/02/2002
(5122)	Kirkfield Rd	0.05	270	R			From: 29-5121 WEST							NA		1986
(5122)	Kirkfield Rd	0.11	420	R			To: 29-5148 Duxford Pl							NA		1986
(5123)	Rymney Lane	0.06	70	R			From: Cul-de-Sac							NA		11/01/2001
(5124)		0.08	90	R			To: 29-5121							NA		08/15/2001
(5125)		0.06	50	R			From: 29-4817 Eastlake Dr							NA		1986
(5126)	Enford Ct	0.03	40	R			To: Cul-de-Sac							NA		08/15/2001
(5127)	Constable Ct	0.06	100	R			From: 29-4898 Stonington Dr							NA		08/15/2001
(5127)	Constable Ct	0.13	230	R			To: 0.06 MW N 29-4815							NA		08/15/2001
(5128)	Llewellyn Ct	0.09	110	R			From: 29-4815							NA		08/15/2001
(5129)	Greenough Pl	0.08	140	R			To: Dead End							NA		08/15/2001
(5130)	Paynes Church Dr	0.63	2100	R			From: Cul-de-Sac							NA		08/15/2001
(5130)	Paynes Church Dr	0.04	80	R			To: 29-4815							NA		08/15/2001
(5131)	Governor Yeardeley Dr	0.02	10	R			From: SR 123 Ox Rd							NA		09/07/2001
(5131)	Governor Yeardeley Dr	0.05	170	R			To: 29-6169 Kipp Ct							NA		09/07/2001
(5131)	Governor Yeardeley Dr	0.03	450	R			From: Cul-de-Sac							NA		09/07/2001
(5131)	Governor Yeardeley Dr	0.02	10	R			To: 0.02 MS 29-7474							NA		01/22/2004
(5131)	Governor Yeardeley Dr	0.05	170	R			From: 29-7474 Clara Barton Ct							NA		01/22/2004
(5131)	Governor Yeardeley Dr	0.03	450	R			To: 29-5135 Spurlock Ct							NA		01/22/2004
(5131)	Governor Yeardeley Dr	0.03	450	R			From: 29-5137 Mount Vineyard Ct							NA		01/22/2004



Virginia Department of Transportation  
 Traffic Engineering Division  
 2007  
 Annual Average Daily Traffic Volume Estimates By Section of Route  
 Fairfax Maintenance Area

Route	Length	AADT	QA	4Tire	Bus	-----Truck-----				QC	K Factor	QK	Dir Factor	AAWDT	QW	Year
						2Axle	3+Axle	1Trail	2Trail							
<b>Fairfax County</b>																
(5131) Governor Yeardeley Dr	0.08	540	R			From: 29-5137 Mount Vineyard Ct					NA			NA		01/22/2004
						To: 29-5130 Paynes Church Dr										
(5132) Quincy Marr Dr	0.10	140	R			From: 29-5130 Paynes Church Dr					NA			NA		09/07/2001
						To: Cul-de-Sac										
(5133) Ellzey Dr	0.10	350	R			From: 29-5130 Paynes Church Dr					NA			NA		01/22/2004
						To: 29-5138 Stanhope Pl										
(5133) Ellzey Dr	0.05	580	R			From: 29-5138 Stanhope Pl					NA			NA		01/22/2004
						To: 29-5833 Rippon Lodge Dr										
(5134) Rumsey Pl	0.09	110	R			From: Cul-de-Sac					NA			NA		09/07/2001
						To: 29-5130 Paynes Church Dr										
(5135) Spurlock Ct	0.08	370	R			From: 29-5131 Governor Yeardeley Dr					NA			NA		01/22/2004
						To: 29-5136 Ryers Pl										
(5135) Spurlock Ct	0.09	130	R			From: 29-5136 Ryers Pl					NA			NA		01/22/2004
						To: Cul-de-Sac										
(5136) Ryers Pl	0.09	110	R			From: Cul-de-Sac					NA			NA		01/22/2004
						To: 29-5135 Spurlock Ct										
(5137) Mount Vineyard Ct	0.10	120	R			From: 29-5131 Governor Yeardeley Dr					NA			NA		01/22/2004
						To: Cul-de-Sac										
(5138) Stanhope Pl	0.05	49	R			From: Cul-de-Sac					NA			NA		01/22/2004
						To: 29-5133 Ellzey Dr										
(5138) Stanhope Pl	0.06	330	R			From: 29-5133 Ellzey Dr					NA			NA		09/07/2001
						To: 29-5179 Francy Adams Ct										
(5138) Stanhope Pl	0.11	280	R			From: 29-5179 Francy Adams Ct					NA			NA		01/22/2004
						To: 29-5142 Earps Corner Pl										
(5138) Stanhope Pl	0.06	160	R			From: 29-5142 Earps Corner Pl					NA			NA		09/07/2001
						To: 29-5130 Paynes Church Dr										
(5139) Willcoxon Tavern Ct	0.07	100	R			From: 29-5130 Paynes Church Dr					NA			NA		09/07/2001
						To: Cul-de-Sac										
(5140)	0.06	730	R			From: 29-5426					NA			NA		1986
						To: 29-7002 John Ayres Dr										
(5140)	0.10	1600	R			From: 29-7002 John Ayres Dr					NA			NA		01/22/2004
						To: 29-5141 Deneale Pl										
(5140)	0.19	1800	R			From: 29-5141 Deneale Pl					NA			NA		09/05/2001
						To: 29-5130 Paynes Church Dr										
(5141) Deneale Pl	0.08	110	R			From: 29-5140					NA			NA		09/05/2001
						To: Cul-de-Sac										
(5142) Earps Corner Pl	0.10	190	R			From: Cul-de-Sac					NA			NA		01/22/2004
						To: 29-5138 Stanhope Pl										
(5143) Blackburn Dr	0.06	50	R			From: Cul-de-Sac					NA			NA		1986
						To: 29-5146 Glenarm Ct										
(5143) Blackburn Dr	0.08	300	R			From: 29-5146 Glenarm Ct					NA			NA		01/02/2002
						To: 29-5145 Kinnerly Ct										

Virginia Department of Transportation  
Traffic Engineering Division  
2007  
Annual Average Daily Traffic Volume Estimates By Section of Route  
Fairfax Maintenance Area

Route	Length	AADT	QA	4Tire	Bus	Truck				QC	K Factor	QK	Dir Factor	AAWDT	QW	Year
						2Axle	3+Axle	1Trail	2Trail							
<b>Fairfax County</b>																
(5143) Blackburn Dr	0.03	360	R				From: 29-5145 Kinnerly Ct				NA			NA		01/02/2002
(5143) Blackburn Dr	0.03	560	R				To: 29-5144 Rumsford Lane				NA			NA		01/02/2002
(5144) Rumsford Lane	0.07	60	R				From: 29-5101 Lake Braddock Dr				NA			NA		1986
(5145) Kinnerly Ct	0.08	70	R				To: Cul-de-Sac				NA			NA		1986
(5146) Glenarm Ct	0.08	80	R				From: Cul-de-Sac				NA			NA		1986
(5147) Crown Point Rd	0.07	140	R				To: 29-5143 Blackburn Dr				NA			NA		11/01/2001
(5148) Duxford Pl	0.06	60	R				From: Cul-de-Sac				NA			NA		1986
(5148) Duxford Pl	0.04	180	R				To: 29-5149 Barnstable Ct				NA			NA		11/01/2001
(5149) Barnstable Ct	0.08	70	R				From: 29-5122 Kirkfield Rd				NA			NA		1986
(5150) Barrick St	0.03	100	R				To: 29-5148 Duxford Pl				NA			NA		1986
(5151)	0.05	130	R				From: Dead End				NA			NA		04/01/2001
(5152) Bluegate Dr	0.10	240	R				To: 29-3573				NA			NA		1986
(5152) Bluegate Dr	0.05	60	R				From: 29-700 Hunter Rd				NA			NA		1997
(5153) Subtle Lane	0.11	70	R				To: 29-5153 Subtle Lane				NA			NA		1997
(5154) Baccarat Dr	0.20	2500	R				From: Cul-de-Sac				NA			NA		1986
(5155) Spode Ct	0.05	40	R				To: 29-5152 Bluegate Dr				NA			NA		1986
(5155) Spode Ct	0.05	2400	R				From: 29-1228 Whitacre Rd				NA			NA		1986
(5156)	0.05	930	R				To: 29-5155 Spode Ct				NA			NA		1986
(5157)	0.23	1800	R				From: Cul-de-Sac				NA			NA		1986
(5157)	0.13	1500	R				To: 29-5154 Baccarat Dr				NA			NA		1986
(5157)							From: 29-4423 Nutwood Way				NA			NA		1986
(5157)							To: ECL Fairfax				NA			NA		1986
(5157)							From: Persimon Circle				NA			NA		1986
(5157)							To: 29-655 S, Blake Lane				NA			NA		1997
(5157)							From: Dead End; Gap				NA			NA		1997
(5157)							To: 29-655 N, Blake Lane				NA			NA		1997

Virginia Department of Transportation  
Traffic Engineering Division  
2007  
Annual Average Daily Traffic Volume Estimates By Section of Route  
Fairfax Maintenance Area

Route	Length	AADT	QA	4Tire	Bus	Truck				QC	K Factor	QK	Dir Factor	AAWDT	QW	Year
						2Axle	3+Axle	1Trail	2Trail							
<b>Fairfax County</b>																
(5158) Towney View Ct	0.04	60	R				From: 29-4471 Willowmere Dr					NA		NA		1997
							To: Cul-de-Sac									
(5159) Schafflind Ct	0.08	120	R				From: Cul-de-Sac					NA		NA		1997
							To: 29-4471 Willowmere Dr									
(5160) Bea Mar Ct	0.06	80	R				From: 29-1244 Andes Dr					NA		NA		08/08/2001
							To: Cul-de-Sac									
(5161) Tipperary Pass	0.17	3100	R				From: 29-655 Blake Lane					NA		NA		1997
							To: Cul-de-Sac									
(5162) Williams Dr	0.35	3300	R				From: Dead End					NA		NA		1991
							To: 29-5163 Javier Rd									
(5163) Javier Rd	0.21	3700	R				From: US 50 Arlington Blvd					NA		NA		1991
							To: 29-5162 Williams Dr									
(5164) Wessex Ct	0.03	0	R				From: Cul-de-Sac					NA		NA		1986
							To: 29-4284 Wessex Lane									
(5165) Lemontree Lane	0.12	480	R				From: 29-673 Lawyers Rd					NA		NA		1997
							To: 29-5166 Whitecedar Ct									
(5165) Lemontree Lane	0.06	70	R				From: Dead End					NA		NA		1997
							To: Dead End									
(5166) Whitecedar Ct	0.11	170	R				From: Dead End					NA		NA		1997
							To: 29-2435 Flint Hill Rd									
(5166) Whitecedar Ct	0.06	190	R				From: 29-5165 Lemontree Lane					NA		NA		1997
							To: Dead End									
(5167) Snowberry Ct	0.03	220	R				From: 29-673 Lawyers Rd					NA		NA		1997
							To: 29-5168 Bunchberry Pl									
(5167) Snowberry Ct	0.08	120	R				From: Cul-de-Sac					NA		NA		1997
							To: 29-5167 Snowberry Ct									
(5168) Bunchberry Pl	0.11	110	R				From: Cul-de-Sac					NA		NA		1997
							To: US 29 Lee Highway									
(5169) Waldorf Lane	0.05	530	R				From: 29-5170 Marbury Ct					NA		NA		1986
							To: 29-5171 Nanjemoy Ct									
(5169) Waldorf Lane	0.08	280	R				From: WCL Falls Church					NA		NA		1997
							To: 29-2331 Deborah Dr									
(5170) Marbury Ct	0.05	70	R				From: 29-5169 Waldorf Lane					NA		NA		1997
							To: Cul-de-Sac									

Virginia Department of Transportation  
Traffic Engineering Division  
2007  
Annual Average Daily Traffic Volume Estimates By Section of Route  
Fairfax Maintenance Area

Route	Length	AADT	QA	4Tire	Bus	Truck				QC	K Factor	QK	Dir Factor	AAWDT	QW	Year
						2Axle	3+Axle	1Trail	2Trail							
<b>Fairfax County</b>																
(5171) Nanjemoy Ct	0.04	48	R								NA		NA			1997
(5172) Wheatstone Dr	0.20	1100	R								NA		NA			09/20/2001
(5172) Wheatstone Dr	0.11	1100	R								NA		NA			09/20/2001
(5172) Wheatstone Dr	0.05	900	R								NA		NA			09/20/2001
(5172) Wheatstone Dr	0.10	750	R								NA		NA			09/20/2001
(5172) Wheatstone Dr	0.08	820	R								NA		NA			09/20/2001
(5172) Wheatstone Dr	0.12	1000	R								NA		NA			09/20/2001
(5172) Wheatstone Dr	0.09	770	R								NA		NA			1986
(5173) Faraday Ct	0.04	60	R								NA		NA			08/15/2001
(5174) Wavell Rd	0.15	800	R								NA		NA			09/18/2001
(5174) Wavell Rd	0.27	530	R								NA		NA			09/18/2001
(5175)	0.01	20	R								NA		NA			11/08/2005
(5175)	0.04	40	R								NA		NA			1986
(5175)	0.01	40	R								NA		NA			1987
(5176) Jermantown Rd	0.53	18000	G	97%	1%	1%	0%	0%	0%	C	0.089	F	0.583	19000	G	2007
(5177) Borge St	0.10	1800	R								NA		NA			1997
(5177) Borge St	0.10	3700	R								NA		NA			1997
(5178)	0.09	2800	R								NA		NA			11/02/2005
(5179) Francy Adams Ct	0.07	120	R								NA		NA			09/07/2001
(5180) Chantry Ct	0.05	60	R								NA		NA			08/15/2001
(5181) Bessmer Lane	0.10	210	R								NA		NA			09/18/2001

Virginia Department of Transportation  
 Traffic Engineering Division  
 2007  
 Annual Average Daily Traffic Volume Estimates By Section of Route  
 Fairfax Maintenance Area

Route	Length	AADT	QA	4Tire	Bus	-----Truck-----				QC	K Factor	QK	Dir Factor	AAWDT	QW	Year
						2Axle	3+Axle	1Trail	2Trail							
<b>Fairfax County</b>																
(5181) Bessmer Lane	0.16	860	R			From: 29-5172 Wheatstone Dr					NA			NA		09/18/2001
(5181) Bessmer Lane	0.11	220	R			To: 29-5915 Heversham Ct					NA			NA		09/18/2001
						To: Dead End										
(5182) Marietta Ct	0.04	60	R			From: 29-4866 Swinton Dr					NA			NA		08/15/2001
						To: Cul-de-Sac										
(5183) Lister Ct	0.04	40	R			From: 29-4815					NA			NA		08/15/2001
						To: Cul-de-Sac										
(5184) Cascade Lane	0.06	960	R			From: 29-5498 Roberts Rd					NA			NA		09/18/2001
						To: 29-4815										
(5185)	0.09	130	R			From: 29-4815					NA			NA		08/15/2001
						To: Cul-de-Sac										
(5186) Rodney Ct	0.04	50	R			From: 29-4815					NA			NA		08/15/2001
						To: Cul-de-Sac										
(5187) Allenby Rd	0.04	48	R			From: 0.04 MS 29-5172					NA			NA		09/18/2001
(5187) Allenby Rd	0.05	70	R			To: 29-5172 Wheatstone Dr					NA			NA		09/18/2001
						To: Dead End										
(5188) Ellenwood Dr	0.22	1800	R			From: US 50 Arlington Blvd					NA			NA		11/08/2005
(5188) Ellenwood Dr	0.35	1100	R			To: 29-5178					NA			NA		11/08/2005
						To: US 29; FR-901										
(5189) Fireside Ct	0.07	80	R			From: Cul-de-Sac					NA			NA		10/17/2001
						To: 29-5195 Southport Lane										
(5190) Jennifer Dr	0.06	520	R			From: 29-5493 Fyfe Ct					NA			NA		10/16/2001
(5190) Jennifer Dr	0.07	760	R			To: 29-5494 Pearl St					NA			NA		10/16/2001
(5190) Jennifer Dr	0.15	270	R			To: 29-5191 Nellie White Lane					NA			NA		10/16/2001
(5190) Jennifer Dr	0.03	80	R			To: 29-5192 Hollyoak Pl					NA			NA		01/22/2004
						To: Dead End										
(5191) Nellie White Lane	0.06	810	R			From: 29-653 Sideburn Rd					NA			NA		10/18/2001
(5191) Nellie White Lane	0.09	640	R			To: 29-5190 Jennifer Dr					NA			NA		10/18/2001
(5191) Nellie White Lane	0.07	600	R			To: 29-5497 Cristfield Ct					NA			NA		10/18/2001
(5191) Nellie White Lane	0.04	1200	R			To: 29-5496 Aylor Rd					NA			NA		10/18/2001
						To: 29-5498 Roberts Dr										
(5192) Hollyoak Pl	0.10	170	R			From: 29-5190 Jennifer Dr					NA			NA		10/18/2001
						To: 29-5496 Aylor Rd										

Virginia Department of Transportation  
Traffic Engineering Division  
2007  
Annual Average Daily Traffic Volume Estimates By Section of Route  
Fairfax Maintenance Area

Route	Length	AADT	QA	4Tire	Bus	-----Truck-----				QC	K Factor	QK	Dir Factor	AAWDT	QW	Year
						2Axle	3+Axle	1Trail	2Trail							
<b>Fairfax County</b>																
(5193) Acacia Lane	0.13	200	R			From: 29-5195 Southport Lane					NA			NA		10/17/2001
(5193) Acacia Lane	0.07	610	R			From: 29-5196 Black Oak Dr					NA			NA		10/17/2001
						To: 29-653 Sideburn Rd										
(5194) Arrowood St	0.16	200	R			From: 29-5195 Southport Lane					NA			NA		10/17/2001
						To: 29-5196 Black Oak Dr										
(5195) Southport Lane	0.05	70	R			From: Dead End					NA			NA		10/17/2001
(5195) Southport Lane	0.05	160	R			From: 29-5189 Fireside Ct					NA			NA		10/17/2001
(5195) Southport Lane	0.06	200	R			From: 29-5193 Acacia Lane					NA			NA		10/17/2001
(5195) Southport Lane	0.12	120	R			From: 29-5194 Arrowood St					NA			NA		01/22/2004
(5195) Southport Lane	0.07	200	R			From: 29-5199 Fiesta Rd					NA			NA		10/17/2001
						To: 29-5196 Black Oak Dr										
(5196) Black Oak Dr	0.09	190	R			From: Cul-de-Sac					NA			NA		10/17/2001
(5196) Black Oak Dr	0.07	430	R			From: 29-5198 Allerton Rd					NA			NA		10/17/2001
(5196) Black Oak Dr	0.10	410	R			From: 29-5195 Southport Lane					NA			NA		10/17/2001
(5196) Black Oak Dr	0.07	330	R			From: 29-5194 Arrowood St					NA			NA		10/17/2001
(5196) Black Oak Dr	0.05	48	R			From: 29-5193 Acacia Lane					NA			NA		10/17/2001
						To: Cul-de-Sac										
(5197) Indigo Lane	0.04	140	R			From: 0.04 MW 29-5198					NA			NA		10/17/2001
(5197) Indigo Lane	0.10	70	R			From: 29-5198 Allerton Rd					NA			NA		10/17/2001
						To: Dead End										
(5198) Allerton Rd	0.06	550	R			From: 29-5196 Black Oak Dr					NA			NA		10/17/2001
(5198) Allerton Rd	0.06	670	R			From: 29-5197 Indigo Lane					NA			NA		10/17/2001
						To: 29-654 Zion Dr										
(5199) Fiesta Rd	0.10	140	R			From: Cul-de-Sac					NA			NA		10/17/2001
						To: 29-5195 Southport Lane										
(5200) Madison Hill Ct	0.11	120	R			From: 0.11 MW 29-1536					NA			NA		1986
(5200) Madison Hill Ct	0.04	30	R			From: 29-1536					NA			NA		1986
						To: Dead End										
(5201)	0.07	2400	R			From: 29-638 S; Rolling Lane					NA			NA		1986
(5201)	0.10	2800	R			From: 29-5682 Overton Ct					NA			NA		1986
						To: 29-5202 Northumberland Rd										

Virginia Department of Transportation  
Traffic Engineering Division  
2007  
Annual Average Daily Traffic Volume Estimates By Section of Route  
Fairfax Maintenance Area

Route	Length	AADT	QA	4Tire	Bus	Truck				QC	K Factor	QK	Dir Factor	AAWDT	QW	Year
						2Axle	3+Axle	1Trail	2Trail							
<b>Fairfax County</b>																
(5201)	0.10	2000	R											NA	NA	1986
(5201)	0.19	1800	R											NA	NA	1986
(5201)	0.24	1400	R											NA	NA	1986
(5202)	Northumberland Rd	0.76	3300	R										NA	NA	1991
(5203)	Braemar Way	0.10	90	R										NA	NA	1986
(5204)	Lake Pleasant Dr	0.10	1200	R										NA	NA	1986
(5204)	Lake Pleasant Dr	0.07	1100	R										NA	NA	1986
(5204)	Lake Pleasant Dr	0.04	950	R										NA	NA	1986
(5204)	Lake Pleasant Dr	0.22	830	R										NA	NA	1986
(5204)	Lake Pleasant Dr	0.12	900	R										NA	NA	1986
(5204)	Lake Pleasant Dr	0.05	1200	R										NA	NA	1986
(5204)	Lake Pleasant Dr	0.08	1400	R										NA	NA	1986
(5204)	Lake Pleasant Dr	0.05	1400	R										NA	NA	1986
(5204)	Lake Pleasant Dr	0.04	2300	R										NA	NA	1986
(5204)	Lake Pleasant Dr	0.03	2600	R										NA	NA	1986
(5204)	Lake Pleasant Dr	0.08	3200	R										NA	NA	1986
(5204)	Lake Pleasant Dr	0.14	3400	R										NA	NA	1986
(5205)	Saint David Ct	0.07	70	R										NA	NA	1986
(5206)	Hudson Falls Way	0.07	60	R										NA	NA	1986
(5207)	Water Valley Ct	0.09	80	R										NA	NA	1986
(5208)	Kings Point Ct	0.04	40	R										NA	NA	1986
(5208)	Kings Point Ct	0.05	130	R										NA	NA	1986

Virginia Department of Transportation  
Traffic Engineering Division  
2007  
Annual Average Daily Traffic Volume Estimates By Section of Route  
Fairfax Maintenance Area

Route	Length	AADT	QA	4Tire	Bus	-----Truck-----				QC	K Factor	QK	Dir Factor	AAWDT	QW	Year
						2Axle	3+Axle	1Trail	2Trail							
<b>Fairfax County</b>																
(5209) Log Cabin Ct	0.06	60	R				From: 29-5208 Kings Point Ct				NA			NA		1986
							To: Cul-de-Sac									
(5210) Iron Pl	0.21	590	R				From: 29-2735 Industrial Dr				NA			NA		1986
							To: 29-5211 Electronic Dr									
(5211) Electronic Dr	0.33	870	R				From: 29-5212 Tiros Dr				NA			NA		1986
							To: 29-5210 Iron Pl									
(5211) Electronic Dr	0.14	2000	R				From: 29-5210 Iron Pl				NA			NA		1986
							To: 29-2735 Industrial Dr									
(5212) Tiros Dr	0.07	910	R				From: 29-5211 Electronic Dr				NA			NA		1986
							To: 29-2735 Industrial Dr									
(5213) Journey Lane	0.07	170	R				From: 29-5224 Saint George Ct				NA			NA		1986
							To: 29-5214 Samos Ct									
(5213) Journey Lane	0.09	90	R				From: 29-5214 Samos Ct				NA			NA		1986
							To: Cul-de-Sac									
(5214) Samos Ct	0.03	40	R				From: Cul-de-Sac				NA			NA		1986
							To: 29-5213 Journey Lane									
(5215) Cliffside Ct	0.14	140	R				From: 29-5219 Colorado Springs Dr				NA			NA		1986
							To: Cul-de-Sac									
(5216) West Point Dr	0.06	80	R				From: Dead End				NA			NA		1986
							To: 29-5218 Pyracantha Ct									
(5216) West Point Dr	0.10	200	R				From: 29-5218 Pyracantha Ct				NA			NA		1986
							To: 29-5217 Ferncliff Ct									
(5216) West Point Dr	0.04	290	R				From: 29-5217 Ferncliff Ct				NA			NA		1986
							To: 29-5204 Lake Pleasant Dr									
(5216) West Point Dr	0.06	60	R				From: 29-5204 Lake Pleasant Dr				NA			NA		1986
							To: Dead End									
(5217) Ferncliff Ct	0.08	70	R				From: Cul-de-Sac				NA			NA		1986
							To: 29-5216 West Point Dr									
(5218) Pyracantha Ct	0.06	60	R				From: Cul-de-Sac				NA			NA		1986
							To: 29-5216 West Point Dr									
(5219) Colorado Springs Dr	0.06	810	R				From: 29-5204 S, Lake Pleasant Dr				NA			NA		1986
							To: 29-5222 Rockwood Ct									
(5219) Colorado Springs Dr	0.04	660	R				From: 29-5222 Rockwood Ct				NA			NA		1986
							To: 29-5223 Rivermont Ct									
(5219) Colorado Springs Dr	0.03	560	R				From: 29-5223 Rivermont Ct				NA			NA		1986
							To: 29-5224 Saint George Ct									
(5219) Colorado Springs Dr	0.07	210	R				From: 29-5224 Saint George Ct				NA			NA		1986
							To: 29-5215 Cliffside Ct									
(5219) Colorado Springs Dr	0.09	350	R				From: 29-5215 Cliffside Ct				NA			NA		1986
							To: 29-5294 New London Dr									
(5219) Colorado Springs Dr	0.09	620	R				From: 29-5294 New London Dr				NA			NA		1986
							To: 29-5204 N, Lake Pleasant Dr									



Virginia Department of Transportation  
Traffic Engineering Division  
2007  
Annual Average Daily Traffic Volume Estimates By Section of Route  
Fairfax Maintenance Area

Route	Length	AADT	QA	4Tire	Bus	-----Truck-----				QC	K Factor	QK	Dir Factor	AAWDT	QW	Year
						2Axle	3+Axle	1Trail	2Trail							
<b>Fairfax County</b>																
(5220)	0.05	60	R											NA		1986
(5221)	0.06	190	R											NA		1986
(5221)	0.14	210	R											NA		1986
(5221)	0.05	370	R											NA		1986
(5222) Rockwood Ct	0.12	120	R											NA		1986
(5223) Rivermont Ct	0.05	50	R											NA		1986
(5224) Saint George Ct	0.14	150	R											NA		1986
(5224) Saint George Ct	0.07	370	R											NA		1986
(5225) Tammy Dr	0.12	390	R											NA		1986
(5225) Tammy Dr	0.09	180	R											NA		1986
(5225) Tammy Dr	0.11	90	R											NA		1986
(5226) Lynley Ter	0.07	60	R											NA		1986
(5227) Green Meadow Ct	0.05	30	R											NA		1986
(5228) Old Franconia Rd	0.28	680	R											NA		1986
(5229)	0.08	40	R											NA		1986
(5230)	0.12	570	R											NA		1986
(5231) Chancellor Way	0.35	260	R											NA		1986
(5231) Chancellor Way	0.15	1200	R											NA		1986
(5231) Chancellor Way	0.07	1500	R											NA		1986
(5232) Orange Plank Rd	0.42	300	R											NA		1986

Virginia Department of Transportation  
Traffic Engineering Division  
2007  
Annual Average Daily Traffic Volume Estimates By Section of Route  
Fairfax Maintenance Area

Route	Length	AADT	QA	4Tire	Bus	-----Truck-----				QC	K Factor	QK	Dir Factor	AAWDT	QW	Year
						2Axle	3+Axle	1Trail	2Trail							
<b>Fairfax County</b>																
(5233) Erman Ct	0.10	200	R								NA			NA		10/31/2001
(5233) Erman Ct	0.07	110	R								NA			NA		10/31/2001
(5234) Garretson St	0.17	480	R								NA			NA		10/31/2001
(5234) Garretson St	0.15	260	R								NA			NA		10/31/2001
(5235)	0.08	0	R								NA			NA		1986
(5235)	0.04	370	R								NA			NA		1986
(5235)	0.19	220	R								NA			NA		1986
(5235)	0.11	1200	R								NA			NA		1986
(5235)	0.11	1100	R								NA			NA		1986
(5236) Shiplett Blvd	1.16	9100	G	98%	1%	0%	0%	0%	0%	C	0.098	F	0.520	9800	G	2007
(5237) Torrence St	0.24	4000	R								NA			NA		11/05/2001
(5237) Torrence St	0.14	400	R								NA			NA		11/05/2001
(5237) Torrence St	0.06	3500	R								NA			NA		11/05/2001
(5237) Torrence St	0.05	1800	R								NA			NA		1986
(5237) Torrence St	0.03	1900	R								NA			NA		1986
(5237) Torrence St	0.03	3900	R								NA			NA		11/05/2001
(5238) Whippany Way	0.03	0	R								NA			NA		1986
(5238) Whippany Way	0.19	210	R								NA			NA		1986
(5239) Rockwell Rd	0.18	160	R								NA			NA		1986
(5240) Andromeda Dr	0.09	2000	R								NA			NA		10/31/2001
(5240) Andromeda Dr	0.03	1700	R								NA			NA		1986
(5240) Andromeda Dr	0.04	1600	R								NA			NA		1986
(5240) Andromeda Dr	0.09	1600	R								NA			NA		1986

Virginia Department of Transportation  
Traffic Engineering Division  
2007  
Annual Average Daily Traffic Volume Estimates By Section of Route  
Fairfax Maintenance Area

Route	Length	AADT	QA	4Tire	Bus	-----Truck-----				QC	K Factor	QK	Dir Factor	AAWDT	QW	Year
						2Axle	3+Axle	1Trail	2Trail							
<b>Fairfax County</b>																
(5240) Andromeda Dr	0.04	1100	R			From: 29-5244 Draco St					NA			NA		1986
(5240) Andromeda Dr	0.03	1000	R			To: 29-5233 S, Erman Ct					NA			NA		1986
(5240) Andromeda Dr	0.03	1300	R			From: 29-5234 Garretson St					NA			NA		10/31/2001
(5240) Andromeda Dr	0.14	820	R			To: 29-5249 Gemini Ct					NA			NA		1986
(5240) Andromeda Dr	0.24	460	R			From: 29-5256 Haskin Ct					NA			NA		10/31/2001
(5240) Andromeda Dr	0.06	1000	R			To: 29-5233 N, Erman Ct					NA			NA		10/31/2001
(5240) Andromeda Dr	0.20	760	R			From: 29-5257 Kersey Ct					NA			NA		1986
(5241) Capricorn Ct	0.06	100	R			To: 29-5236 N, Shiplett Blvd					NA			NA		10/31/2001
(5242) Centaurus Ct	0.10	150	R			From: 29-5240 Andromeda Dr					NA			NA		10/31/2001
(5243) Dobbin Ct	0.06	90	R			To: Cul-de-Sac					NA			NA		10/31/2001
(5244) Draco St	0.40	910	R			From: 29-5240 Andromeda Dr					NA			NA		1986
(5245) Cuttermill Pl	0.12	390	R			To: 29-5236 Shiplett Blvd					NA			NA		1986
(5245) Cuttermill Pl	0.07	180	R			From: 29-4554					NA			NA		1986
(5245) Cuttermill Pl	0.04	60	R			To: 29-5246 Langsford Ct					NA			NA		1986
(5246) Langsford Ct	0.08	100	R			From: 29-5247 Skibbereen Pl					NA			NA		1986
(5247) Skibbereen Pl	0.07	80	R			To: Dead End					NA			NA		1986
(5248) Redbridge Ct	0.04	40	R			From: 29-5245 Cuttermill Pl					NA			NA		1986
(5249) Gemini Ct	0.11	170	R			To: Cul-de-Sac					NA			NA		10/31/2001
(5250) Denton Ct	0.06	60	R			From: 29-5245 Cuttermill Pl					NA			NA		1986
(5251) Parakeet Dr	0.06	60	R			To: Cul-de-Sac					NA			NA		12/17/2001
(5251) Parakeet Dr	0.15	880	R			From: Cul-de-Sac					NA			NA		12/17/2001
						To: 29-5253 Kite St					NA			NA		12/17/2001
						From: 29-5252 Crowfoot Dr					NA			NA		12/17/2001

Virginia Department of Transportation  
Traffic Engineering Division  
2007  
Annual Average Daily Traffic Volume Estimates By Section of Route  
Fairfax Maintenance Area

Route	Length	AADT	QA	4Tire	Bus	-----Truck-----				QC	K Factor	QK	Dir Factor	AAWDT	QW	Year
						2Axle	3+Axle	1Trail	2Trail							
<b>Fairfax County</b>																
(5251) Parakeet Dr	0.06	2000	R			From: 29-5252 Crowfoot Dr					NA		NA			12/17/2001
						To: 29-652 Burke Rd										
(5252) Crowfoot Dr	0.16	240	R			From: Cul-de-Sac					NA		NA			12/02/2001
						To: 29-5251 Parakeet Dr										
(5253) Kite St	0.24	640	R			From: Cul-de-Sac					NA		NA			12/17/2001
						To: 29-5254 Kestrell Ct										
(5253) Kite St	0.07	390	R			From: 29-5254 Kestrell Ct					NA		NA			12/17/2001
						To: 29-5251 Parakeet Dr										
(5254) Kestrell Ct	0.06	90	R			From: Cul-de-Sac					NA		NA			12/21/2001
						To: 29-5253 Kite St										
(5255) Napper Rd	0.05	610	R			From: US 1 Richmond Hwy					NA		NA			1986
						To: 0.05 ME US 1										
(5255) Napper Rd	0.13	480	R			From: 0.05 ME US 1					NA		NA			1986
						To: 29-6766 Shaw Park Ct										
(5255) Napper Rd	0.03	350	R			From: 29-6766 Shaw Park Ct					NA		NA			1986
						To: Cul-de-Sac										
(5256) Haskin Ct	0.08	130	R			From: 29-5240					NA		NA			10/31/2001
						To: Cul-de-Sac										
(5257) Kersey Ct	0.07	100	R			From: Cul-de-Sac					NA		NA			10/31/2001
						To: 29-5240 Andromeda Dr										
(5258) Applecross Lane	0.14	490	R			From: 29-4564					NA		NA			1986
						To: 29-6130 Freshaire Dr										
(5258) Applecross Lane	0.09	500	R			From: 29-6130 Freshaire Dr					NA		NA			1986
						To: 29-5535 Sontag Way										
(5258) Applecross Lane	0.05	650	R			From: 29-5535 Sontag Way					NA		NA			1986
						To: 29-6133 Kesley Ct										
(5258) Applecross Lane	0.11	610	R			From: 29-6133 Kesley Ct					NA		NA			1986
						To: 29-5264 Plandome Ct										
(5258) Applecross Lane	0.04	690	R			From: 29-5264 Plandome Ct					NA		NA			1986
						To: 29-5262 Hundsford Lane										
(5258) Applecross Lane	0.11	890	R			From: 29-5262 Hundsford Lane					NA		NA			1986
						To: 29-5260 Aquary Ct										
(5258) Applecross Lane	0.05	440	R			From: 29-5260 Aquary Ct					NA		NA			1986
						To: 29-5259 Newport Ct										
(5258) Applecross Lane	0.05	540	R			From: 29-5259 Newport Ct					NA		NA			1986
						To: 29-4554										
(5259) Newport Ct	0.12	150	R			From: 29-5535 Sontag Way					NA		NA			1986
						To: 29-5258 Applecross Lane										
(5260) Aquary Ct	0.09	170	R			From: 29-5258 Applecross Lane					NA		NA			1986
						To: 29-5261 Bridgeport Ct										
(5260) Aquary Ct	0.04	50	R			From: 29-5261 Bridgeport Ct					NA		NA			1986
						To: Cul-de-Sac										

Virginia Department of Transportation  
Traffic Engineering Division  
2007  
Annual Average Daily Traffic Volume Estimates By Section of Route  
Fairfax Maintenance Area

Route	Length	AADT	QA	4Tire	Bus	Truck				QC	K Factor	QK	Dir Factor	AAWDT	QW	Year
						2Axle	3+Axle	1Trail	2Trail							
<b>Fairfax County</b>																
(5261) Bridgeport Ct	0.06	50	R				From: 29-5260 Aquary Ct					NA		NA		1986
							To: Cul-de-Sac									
(5262) Hundsford Lane	0.08	450	R				From: 29-5258 Applecross Lane					NA		NA		1986
(5262) Hundsford Lane	0.19	630	R				From: 29-5263 Whitson Ct					NA		NA		1986
(5262) Hundsford Lane	0.05	910	R				From: 29-6140 Evangel Dr					NA		NA		1986
							To: 29-640 Sydenstricker Rd									
(5263) Whitson Ct	0.11	110	R				From: 29-5262 Hundsford Lane					NA		NA		1986
							To: Cul-de-Sac									
(5264) Plandome Ct	0.04	40	R				From: 29-5258 Applecross Lane					NA		NA		1986
							To: Cul-de-Sac									
(5265) Wickford Dr	0.05	60	R				From: Dead End					NA		NA		1986
(5265) Wickford Dr	0.16	320	R				From: 29-5269 Foxboro Ct					NA		NA		1986
(5265) Wickford Dr	0.05	430	R				From: 29-5268 Boychester Ct					NA		NA		1986
(5265) Wickford Dr	0.08	870	R				From: 29-5266 Dunsmore Rd					NA		NA		1986
(5265) Wickford Dr	0.16	990	R				From: 29-5267 Butterworth Ct					NA		NA		1986
							To: 29-611 Telegraph Rd									
(5266) Dunsmore Rd	0.22	470	R				From: 29-611 Telegraph Rd					NA		NA		1986
(5266) Dunsmore Rd	0.05	210	R				From: 29-5285 Gulf Hill Ct					NA		NA		1986
(5266) Dunsmore Rd	0.12	250	R				From: 29-5284 Racepoint Way					NA		NA		1986
(5266) Dunsmore Rd	0.05	30	R				From: 29-5265 Wickford Dr					NA		NA		1986
							To: Dead End									
(5267) Butterworth Ct	0.07	80	R				From: Cul-de-Sac					NA		NA		1986
							To: 29-5265 Wickford Dr									
(5268) Boychester Ct	0.08	80	R				From: Cul-de-Sac					NA		NA		1986
							To: 29-5265 Wickford Dr									
(5269) Foxboro Ct	0.10	120	R				From: 29-5265 Wickford Dr					NA		NA		1986
							To: Cul-de-Sac									
(5270) Stoneybrooke Ct	0.04	60	R				From: 29-1418 The Parkway					NA		NA		1986
							To: Cul-de-Sac									
(5271) Stone Mansion Ct	0.06	50	R				From: Cul-de-Sac					NA		NA		1986
							To: 29-1418 The Parkway									
(5272) Blue Slate Dr	0.13	0	R				From: Cul-de-Sac					NA		NA		1986
							To: 0.03 ME 29-6756									

Virginia Department of Transportation  
Traffic Engineering Division  
2007  
Annual Average Daily Traffic Volume Estimates By Section of Route  
Fairfax Maintenance Area

Route	Length	AADT	QA	4Tire	Bus	-----Truck-----				QC	K Factor	QK	Dir Factor	AAWDT	QW	Year
						2Axle	3+Axle	1Trail	2Trail							
<b>Fairfax County</b>																
(5272) Blue Slate Dr	0.04	10	R			From: 0.03 ME 29-6756					NA		NA			1986
						To: 29-1418 The Parkway										
(5273) Flagstone Ter	0.05	50	R			From: 29-1418 The Parkway					NA		NA			1986
						To: Cul-de-Sac										
(5274) Stonebridge Rd	0.06	580	R			From: 29-1418 The Parkway					NA		NA			1986
						To: 29-5289 Stonebridge Ct										
(5274) Stonebridge Rd	0.09	440	R			From: 29-5289 Stonebridge Ct					NA		NA			1986
						To: 29-5279 Lamp Post Lane										
(5275) Cool Brooke Way	0.17	40	R			From: Cul-de-Sac					NA		NA			1986
						To: 29-1418 The Parkway										
(5276) Stone Mill Pl	0.05	70	R			From: Cul-de-Sac					NA		NA			1986
						To: 29-5277 Old Quarry Ter										
(5276) Stone Mill Pl	0.04	130	R			From: 29-5277 Old Quarry Ter					NA		NA			1986
						To: 29-1418 The Parkway										
(5277) Old Quarry Ter	0.05	40	R			From: Cul-de-Sac					NA		NA			1986
						To: 29-5276 Stone Mill Pl										
(5278)	0.19	50	R			From: 29-7455					NA		NA			1986
						To: 29-1418 The Parkway										
(5279) Lamp Post Lane	0.09	80	R			From: Dead End					NA		NA			1986
						To: 29-1418 The Parkway										
(5279) Lamp Post Lane	0.07	340	R			From: 29-1418 The Parkway					NA		NA			1986
						To: 29-5274 Stonebridge Rd										
(5279) Lamp Post Lane	0.11	160	R			From: 29-5274 Stonebridge Rd					NA		NA			1986
						To: 29-5589 Cobblestone Ct										
(5279) Lamp Post Lane	0.05	80	R			From: 29-5589 Cobblestone Ct					NA		NA			1986
						To: Dead End										
(5280) Rockdale Lane	0.12	60	R			From: Cul-de-Sac					NA		NA			1986
						To: 29-5281 Shadeway Pl										
(5280) Rockdale Lane	0.05	200	R			From: 29-5281 Shadeway Pl					NA		NA			1986
						To: 29-641										
(5281) Shadeway Pl	0.21	80	R			From: 29-5280 Rockdale Lane					NA		NA			1986
						To: Cul-de-Sac										
(5282) Sacramento Dr	0.20	4500	R			From: US 1 Richmond Hwy					NA		NA			1991
						To: 29-6683 Village Green Dr										
(5282) Sacramento Dr	0.23	650	R			From: 29-6683 Village Green Dr					NA		NA			1986
						To: 0.23 MN 29-6683										
(5282) Sacramento Dr	0.04	8	R			From: 0.23 MN 29-6683					NA		NA			1986
						To: 29-5283 Francisco Way										
(5282) Sacramento Dr	0.12	1300	R			From: 29-5283 Francisco Way					NA		NA			1986
						To: 29-622 Pole Rd										
(5283) Francisco Way	0.23	1300	R			From: 29-5282 Sacramento Dr					NA		NA			1986
						To: Cul-de-Sac										

Virginia Department of Transportation  
Traffic Engineering Division  
2007  
Annual Average Daily Traffic Volume Estimates By Section of Route  
Fairfax Maintenance Area

Route	Length	AADT	QA	4Tire	Bus	-----Truck-----				QC	K Factor	QK	Dir Factor	AAWDT	QW	Year
						2Axle	3+Axle	1Trail	2Trail							
<b>Fairfax County</b>																
5284 Racepoint Way	0.11	100	R			From: Cul-de-Sac					NA			NA		1986
						To: 29-5266 Dunsmore Rd										
5285 Gulf Hill Ct	0.03	30	R			From: Cul-de-Sac					NA			NA	1986	
						To: 29-5266 Dunsmore Rd										
5286 Peregrine Dr	0.16	250	R			From: 29-652 Burke Rd					NA			NA	12/17/2001	
						To: 29-5287 Aplomado Dr										
5287 Aplomado Dr	0.09	340	R			From: 29-652 Burke Rd					NA			NA	12/17/2001	
						To: 29-5286 Peregrine Dr										
5287 Aplomado Dr	0.06	170	R			From: 29-5288 Honey Creeper Ct					NA			NA	1986	
						To: Dead End										
5287 Aplomado Dr	0.06	90	R			From: 29-5287 Aplomado Dr					NA			NA	12/17/2001	
						To: Cul-de-Sac										
5288 Honey Creeper Ct	0.08	150	R			From: Cul-de-Sac					NA			NA	12/17/2001	
						To: 29-5274 Stonebridge Rd										
5289 Stonebridge Ct	0.06	60	R			From: End Loop					NA			NA	1986	
						To: 29-5292 Finlay Ct										
5290 Godolphin Dr	0.11	130	R			From: 29-5292 Finlay Ct					NA			NA	1986	
						To: Begin Loop										
5290 Godolphin Dr	0.17	200	R			From: Begin Loop					NA			NA	1986	
						To: 29-5291 Cushing Ct										
5290 Godolphin Dr	0.16	420	R			From: 29-5291 Cushing Ct					NA			NA	1986	
						To: 29-5202 Northumberland Rd										
5291 Cushing Ct	0.06	610	R			From: Cul-de-Sac					NA			NA	1986	
						To: 29-5290 Godolphin Dr										
5291 Cushing Ct	0.18	160	R			From: 29-5290 Godolphin Dr					NA			NA	1986	
						To: Cul-de-Sac										
5292 Finlay Ct	0.09	80	R			From: Cul-de-Sac					NA			NA	1986	
						To: 29-5290 Godolphin Dr										
5293 Larrick Ct	0.09	90	R			From: Cul-de-Sac					NA			NA	1986	
						To: 29-5221										
5294 New London Dr	0.07	180	R			From: 29-5219 Colorado Springs Dr					NA			NA	1986	
						To: 29-5295 Delozier Ct										
5294 New London Dr	0.07	90	R			From: 29-5295 Delozier Ct					NA			NA	1986	
						To: Cul-de-Sac										
5295 Delozier Ct	0.04	40	R			From: Cul-de-Sac					NA			NA	1986	
						To: 29-5294 New London Dr										
5296 Marysia Ct	0.05	50	R			From: 29-5204 Lake Pleasant Dr					NA			NA	1986	
						To: Cul-de-Sac										
5297 Delong Dr	0.16	1200	R			From: Dead End					NA			NA	1986	
						To: 29-5298 Lodge Ct										

Virginia Department of Transportation  
Traffic Engineering Division  
2007  
Annual Average Daily Traffic Volume Estimates By Section of Route  
Fairfax Maintenance Area

Route	Length	AADT	QA	4Tire	Bus	-----Truck-----				QC	K Factor	QK	Dir Factor	AAWDT	QW	Year
						2Axle	3+Axle	1Trail	2Trail							
<b>Fairfax County</b>																
(5297) Delong Dr	0.18	2900	R								NA			NA		1986
(5298) Lodge Ct	0.13	1500	R								NA			NA		1986
(5299) Attleboro Dr	0.04	470	R								NA			NA		1986
(5299) Attleboro Dr	0.27	210	R								NA			NA		1986
(5299) Attleboro Dr	0.08	480	R								NA			NA		1986
(5300) Quay Rd	0.24	140	R								NA			NA		1996
(5301) Twin Branch Rd	0.88	6800	G	99%	0%	0%	0%	0%	0%	C	0.115	F	0.769	7500	G	2007
(5302) Branford Dr	0.07	420	R								NA			NA		08/16/2005
(5303) Thomas View Rd	0.06	380	R								NA			NA		08/16/2005
(5303) Thomas View Rd	0.13	110	R								NA			NA		1986
(5304) French Horn Lane	0.20	180	R								NA			NA		1996
(5305)	0.08	520	R								NA			NA		1996
(5305)	0.09	180	R								NA			NA		1986
(5305)	0.10	390	R								NA			NA		08/16/2005
(5305)	0.19	90	R								NA			NA		1986
(5306) Jester Ct	0.04	40	R								NA			NA		1996
(5307) November Lane	0.10	110	R								NA			NA		1996
(5308) Leatherwood Dr	0.13	130	R								NA			NA		1996
(5308) Leatherwood Dr	0.06	190	R								NA			NA		08/16/2005
(5308) Leatherwood Dr	0.07	60	R								NA			NA		1996
(5309) Fox Fire Ct	0.04	70	R								NA			NA		1996



Virginia Department of Transportation  
Traffic Engineering Division  
2007  
Annual Average Daily Traffic Volume Estimates By Section of Route  
Fairfax Maintenance Area

Route	Length	AADT	QA	4Tire	Bus	-----Truck-----				QC	K Factor	QK	Dir Factor	AAWDT	QW	Year
						2Axle	3+Axle	1Trail	2Trail							
<b>Fairfax County</b>																
(5310) Handlebar Rd	0.10	140	R				From: 0.10 MW 29-4719				NA			NA		1996
(5310) Handlebar Rd	0.30	290	R				From: 29-4719				NA			NA		1996
							To: Cul-de-Sac									
(5311) Fieldstone Lane	0.15	140	R				From: Cul-de-Sac				NA			NA		1996
(5311) Fieldstone Lane	0.10	140	R				From: 29-4719				NA			NA		1996
							To: Cul-de-Sac									
(5312) Albot Rd	0.10	950	R				From: 29-4707 Triple Crown Rd				NA			NA		1986
							To: 29-4721 Glade Dr									
(5313) Bramblebush Ct	0.07	80	R				From: 29-4747 Running Cedar Rd				NA			NA		1996
							To: Cul-de-Sac									
(5314) Foxcroft Way	0.22	140	R				From: Dead End				NA			NA		1996
							To: 29-4747 Running Cedar Rd									
(5315) Old Trail Dr	0.04	930	R				From: 29-4721 W, Glade Dr				NA			NA		08/04/2006
(5315) Old Trail Dr	0.11	740	R				From: 29-5316 Embers Ct				NA			NA		08/04/2006
(5315) Old Trail Dr	0.30	730	R				From: 29-5317 Red Leaf Ct				NA			NA		1986
(5315) Old Trail Dr	0.08	1000	R				From: 29-5318 Shadbush Ct				NA			NA		1986
							To: 29-4721 E, Glade Dr									
(5316) Embers Ct	0.05	140	R				From: Dead End				NA			NA		1996
(5316) Embers Ct	0.07	160	R				From: 29-5315 Old Trail Dr				NA			NA		1996
							To: Dead End									
(5317) Red Leaf Ct	0.07	120	R				From: Cul-de-Sac				NA			NA		1996
							To: 29-5315 Old Trail Dr									
(5318) Shadbush Ct	0.05	110	R				From: Cul-de-Sac				NA			NA		1996
(5318) Shadbush Ct	0.05	320	R				From: 29-5319 Whitetail Ct				NA			NA		1996
							To: 29-5315 Old Trail Dr									
(5319) Whitetail Ct	0.08	120	R				From: Cul-de-Sac				NA			NA		1996
							To: 29-5318 Shadbush Ct									
(5320)	0.76	NA					From: 29-608 Frying Pan Rd				NA			NA		
(5320) Horse Pen Rd	0.62	9100	G	99%	0%	1%	0%	0%	0%	C	0.098	F	0.586	9900	G	2007
							To: 29-605									
(5320) Sunrise Valley Dr	1.05	9500	G				From: 29-657 Centreville Rd				0.098	N	0.586	10000	G	2007
(5320) Sunrise Valley Dr	0.23	20000	N	99%	1%	0%	0%	0%	0%	N	0.09	N	0.647	22000	N	2007
							To: 29-665 Fox Mill Rd									

Virginia Department of Transportation  
 Traffic Engineering Division  
 2007  
 Annual Average Daily Traffic Volume Estimates By Section of Route  
 Fairfax Maintenance Area

Route	Length	AADT	QA	4Tire	Bus	-----Truck-----				QC	K Factor	QK	Dir Factor	AAWDT	QW	Year
						2Axle	3+Axle	1Trail	2Trail							
<b>Fairfax County</b>																
(5320) Sunrise Valley Dr	0.82	20000	G	99%	1%	0%	0%	0%	0%	F	0.09	F	0.647	22000	G	2007
						From: 29-665 Fox Mill Rd										
(5320) Sunrise Valley Dr	2.19	21000	G	99%	1%	0%	0%	0%	0%	F	0.093	F	0.700	23000	G	2007
						From: 29-666 Monroe St										
(5320) Sunrise Valley Dr	0.86	22000	G	99%	1%	0%	0%	0%	0%	F	0.091	F	0.565	24000	G	2007
						From: 29-602 Reston Pkwy										
(5320) Sunrise Valley Dr	2.01	20000	G	99%	1%	0%	0%	0%	0%	C	0.095	F	0.539	22000	G	2007
						From: 29-4720 Soapstone Dr										
						To: 29-674 Hunter Mill Rd										
(5321) Paradise Lane	0.17	100	R									NA		NA		1996
						From: 29-665 Fox Mill Rd										
						To: Cul-de-Sac										
(5322) Spanish Moss Ct	0.05	80	R									NA		NA		1996
						From: Cul-de-Sac										
						To: 29-4718										
(5323) Tree Fern Ct	0.10	120	R									NA		NA		1996
						From: Cul-de-Sac										
						To: 29-4718										
(5324) Blue Spruce Rd	0.04	1000	R									NA		NA		08/09/2005
						From: 29-673 Lawyers Rd										
(5324) Blue Spruce Rd	0.08	870	R									NA		NA		08/09/2005
						From: 29-5365 Mountain Laurel Pl										
						To: 29-4718 WEST										
(5324) Blue Spruce Rd	0.12	630	R									NA		NA		08/09/2005
						From: 29-5325 Black Fir Ct										
(5324) Blue Spruce Rd	0.17	420	R									NA		NA		08/09/2005
						From: 29-4752 Fox Clove Rd										
(5324) Blue Spruce Rd	0.09	310	R									NA		NA		08/09/2005
						From: 29-4718 EAST										
(5325) Black Fir Ct	0.20	240	R									NA		NA		1996
						From: Dead End										
(5325) Black Fir Ct	0.08	450	R									NA		NA		1996
						From: 29-5326 Grey Birch Pl										
						To: 29-5324 Blue Spruce Rd										
(5326) Grey Birch Pl	0.19	240	R									NA		NA		1996
						From: Dead End										
						To: 29-5325 Black Fir Ct										
(5327) Green Range Dr	0.39	1500	R									NA		NA		08/02/2005
						From: 29-4721 Glade Dr										
						To: 29-4721 Glade Dr										
(5328) Charterhouse Ci	0.23	1100	R									NA		NA		08/04/2006
						From: 29-4721 Glade Dr										
(5329) South Lakes Dr	0.06	2000	R									NA		NA		08/04/2006
						From: 29-5375 Sanibel Dr										
(5329) South Lakes Dr	0.23	6300	G	98%	1%	1%	0%	0%	0%	F	0.116	F	0.605	6900	G	2007
						From: 29-5338 Pinecrest Rd										
(5329) South Lakes Dr	1.06	13000	G	98%	1%	1%	0%	0%	0%	F	0.089	F	0.514	14000	G	2007
						From: 29-602 Reston Pkwy										
(5329) South Lakes Dr	1.47	8400	G	98%	1%	1%	0%	0%	0%	C	0.105	F	0.764	9200	G	2007
						From: 29-4720 Soapstone Dr										
						To: 29-5320 Sunrise Valley Rd										

Virginia Department of Transportation  
 Traffic Engineering Division  
 2007  
 Annual Average Daily Traffic Volume Estimates By Section of Route  
 Fairfax Maintenance Area

Route	Length	AADT	QA	4Tire	Bus	-----Truck-----				QC	K Factor	QK	Dir Factor	AAWDT	QW	Year
						2Axle	3+Axle	1Trail	2Trail							
<b>Fairfax County</b>																
(5330) Inlet Ct	0.11	1300	R										NA	NA		1996
(5331) Clay Lane	0.43	160	R										NA	NA		1986
(5332) Golf Course Square	0.33	2300	R										NA	NA		1986
(5333) Dosinia Ct	0.04	130	R										NA	NA		08/04/2006
(5333) Dosinia Ct	0.03	40	R										NA	NA		1986
(5333) Dosinia Ct	0.03	30	R										NA	NA		1986
(5334) Marginella Dr	0.04	40	R										NA	NA		1996
(5334) Marginella Dr	0.03	330	R										NA	NA		1996
(5334) Marginella Dr	0.03	380	R										NA	NA		1996
(5334) Marginella Dr	0.09	150	R										NA	NA		1996
(5335)	0.05	140	R										NA	NA		1996
(5335)	0.10	80	R										NA	NA		1996
(5336) Roland Clarke Pl	0.10	190	R										NA	NA		1996
(5337) Olde Crafts Dr	0.29	1900	R										NA	NA		1996
(5337) Olde Crafts Dr	0.11	2100	R										NA	NA		1996
(5338) Pinecrest Rd	0.17	3600	G	97%	0%	2%	0%	0%	0%	C	0.120	F	0.803	3900	G	2007
(5339)	0.07	70	R										NA	NA		1996
(5340) Viking Dr	0.07	2700	R										NA	NA		1986
(5340) Viking Dr	0.04	2300	R										NA	NA		1986
(5340) Viking Dr	0.17	2100	R										NA	NA		07/27/2005
(5340) Viking Dr	0.08	2100	R										NA	NA		07/27/2005

Virginia Department of Transportation  
Traffic Engineering Division  
2007  
Annual Average Daily Traffic Volume Estimates By Section of Route  
Fairfax Maintenance Area

Route	Length	AADT	QA	4Tire	Bus	-----Truck-----				QC	K Factor	QK	Dir Factor	AAWDT	QW	Year
						2Axle	3+Axle	1Trail	2Trail							
<b>Fairfax County</b>																
(5340) Viking Dr	0.08	2100	R			From: 29-5345 Quincy Adams Dr					NA			NA		07/27/2005
(5340) Viking Dr	0.04	2200	R			To: 29-5909 Prince Harold Ct					NA			NA		07/27/2005
(5340) Viking Dr	0.05	1900	R			From: 29-5346 Otsego Dr					NA			NA		07/27/2005
(5340) Viking Dr	0.06	1900	R			To: 29-5347 Tewksbury Dr					NA			NA		07/27/2005
(5340) Viking Dr	0.13	1800	R			From: 29-5349 Viking Ct					NA			NA		07/27/2005
(5340) Viking Dr	0.10	1900	R			To: 29-5350					NA			NA		07/27/2005
(5340) Viking Dr	0.05	2000	R			From: 29-5369 S, Bradwell Rd					NA			NA		07/27/2005
(5340) Viking Dr	0.04	2500	R			To: 29-5730 Puritan Ct					NA			NA		07/27/2005
(5340) Viking Dr	0.17	3200	R			From: 29-5369 N, Bradwell Rd					NA			NA		07/27/2005
(5340) Viking Dr	0.15	6600	R			To: 29-5731 John Milton Dr					NA			NA		1997
(5341) Chiswell Pl	0.07	80	R			From: 29-5340 Viking Dr					NA			NA		1996
(5342) Reign St	0.04	70	R			To: Cul-de-Sac					NA			NA		1996
(5342) Reign St	0.07	850	R			From: Cul-de-Sac					NA			NA		08/10/2005
(5342) Reign St	0.10	810	R			To: 29-6315 Timber Wood Way					NA			NA		07/27/2005
(5342) Reign St	0.11	1100	R			From: 29-5990 Glenbrooke Woods Dr					NA			NA		06/22/2005
(5342) Reign St	0.06	1300	R			To: 29-7349 Summer Pl					NA			NA		06/22/2005
(5342) Reign St	0.06	270	R			From: 29-6388 Chasbarb Ter					NA			NA		06/22/2005
(5342) Reign St	0.06	110	R			To: 29-5343 Reign Ct					NA			NA		1986
(5343) Reign Ct	0.08	110	R			From: 29-5340 Viking Dr					NA			NA		1996
(5344) Petersborough St	0.13	150	R			To: Cul-de-Sac					NA			NA		1996
(5345) Quincy Adams Dr	0.18	1300	R			From: 29-5340 Viking Dr					NA			NA		07/27/2005
(5345) Quincy Adams Dr	0.10	1500	R			To: 29-6385					NA			NA		07/27/2005
(5345) Quincy Adams Dr	0.18	1700	R			From: 29-5908 Quincy Adams Ct					NA			NA		07/27/2005
(5345) Quincy Adams Dr	0.17	2700	R			To: 29-673 McLearn Road					NA			NA		07/27/2005
						From: 29-5731 John Milton Dr										

Virginia Department of Transportation  
Traffic Engineering Division  
2007  
Annual Average Daily Traffic Volume Estimates By Section of Route  
Fairfax Maintenance Area

Route	Length	AADT	QA	4Tire	Bus	-----Truck-----				QC	K Factor	QK	Dir Factor	AAWDT	QW	Year
						2Axle	3+Axle	1Trail	2Trail							
<b>Fairfax County</b>																
(5346) Otsego Dr	0.15	0	R				From: Cul-de-Sac				NA			NA		1986
(5346) Otsego Dr	0.03	180	R				To: 0.15 MN Cul-de-Sac				NA			NA		1996
(5347) Tewksbury Dr	0.27	360	R				To: 29-5340 Viking Dr				NA			NA		1996
(5347) Tewksbury Dr	0.16	610	R				From: Cul-de-Sac				NA			NA		1996
(5348) Unicorn Ct	0.10	180	R				To: 29-5348 Unicom Ct				NA			NA		1996
(5349) Viking Ct	0.06	60	R				To: 29-5340 Viking Dr				NA			NA		1996
(5350)	0.18	170	R				To: 29-5347 Tewksbury Dr				NA			NA		1986
(5350)	0.12	110	R				From: 29-5340 Viking Dr				NA			NA		1986
(5351) Tigers Eye Ct	0.04	110	R				To: Cul-de-Sac				NA			NA		1996
(5352) Fan Shell Ct	0.03	120	R				From: 29-5353 Cocquina Dr				NA			NA		1996
(5353) Cocquina Dr	0.04	120	R				To: Cul-de-Sac				NA			NA		1996
(5353) Cocquina Dr	0.03	650	R				From: Cul-de-Sac				NA			NA		1996
(5353) Cocquina Dr	0.12	500	R				To: 29-4721 S, Glade Dr				NA			NA		1996
(5353) Cocquina Dr	0.11	340	R				To: 29-5352 Fan Shell Ct				NA			NA		1996
(5353) Cocquina Dr	0.10	560	R				To: 29-5351 Tigers Eye Ct				NA			NA		08/04/2006
(5354) Freetown Dr	0.07	940	R				To: 29-5368 Scotch Bonnet Ct				NA			NA		08/04/2006
(5354) Freetown Dr	0.13	790	R				From: End Loop				NA			NA		08/04/2006
(5354) Freetown Dr	0.41	590	R				To: 29-5355 Lima Lane				NA			NA		08/04/2006
(5354) Freetown Dr	0.14	750	R				To: 29-6126 San Jose Dr				NA			NA		08/09/2006
(5354) Freetown Dr	0.15	1000	R				To: 29-5357 Copenhagen Ct				NA			NA		08/09/2006
(5354) Freetown Dr	0.11	820	R				To: 29-5356 Oslo Rd				NA			NA		08/04/2006
(5354) Freetown Dr	0.12	1900	R				From: Begin Loop				NA			NA		1986
							To: 29-5740 Panama Rd				NA			NA		
							To: 29-4721 Glade Dr				NA			NA		

Virginia Department of Transportation  
Traffic Engineering Division  
2007  
Annual Average Daily Traffic Volume Estimates By Section of Route  
Fairfax Maintenance Area

Route	Length	AADT	QA	4Tire	Bus	Truck				QC	K Factor	QK	Dir Factor	AAWDT	QW	Year
						2Axle	3+Axle	1Trail	2Trail							
<b>Fairfax County</b>																
(5355) Lima Lane	0.12	80	R								NA			NA		1986
(5355) Lima Lane	0.10	80	R								NA			NA		1986
(5356) Oslo Rd	0.06	1400	R								NA			NA		08/04/2006
(5357) Copenhagen Ct	0.15	130	R								NA			NA		1986
(5358) Rayjohn Lane	0.12	80	R								NA			NA		1986
(5359)	0.17	380	R								NA			NA		05/09/2002
(5359) Richland Lane	0.05	1400	R								NA			NA		06/21/2005
(5359) Richland Lane	0.30	610	R								NA			NA		06/21/2005
(5360) Leefield Dr	0.47	110	R								NA			NA		1996
(5360) Leefield Dr	0.14	220	R								NA			NA		1996
(5360) Leefield Dr	0.13	480	R								NA			NA		08/08/2005
(5360) Leefield Dr	0.07	20	R								NA			NA		1986
(5361) Star Ct	0.07	60	R								NA			NA		1996
(5362) Southfield Dr	0.10	210	R								NA			NA		1996
(5362) Southfield Dr	0.06	190	R								NA			NA		1996
(5362) Southfield Dr	0.03	50	R								NA			NA		1996
(5363) Searsmont Pl	0.06	20	R								NA			NA		1996
(5364) Northern Valley Ct	0.13	90	R								NA			NA		1996
(5365) Mountain Laurel Pl	0.20	170	R								NA			NA		1996
(5366) Heath Pl	0.08	80	R								NA			NA		1996
(5367) Heathcliff Lane	0.07	80	R								NA			NA		1996

Virginia Department of Transportation  
Traffic Engineering Division  
2007  
Annual Average Daily Traffic Volume Estimates By Section of Route  
Fairfax Maintenance Area

Route	Length	AADT	QA	4Tire	Bus	Truck				QC	K Factor	QK	Dir Factor	AAWDT	QW	Year
						2Axle	3+Axle	1Trail	2Trail							
<b>Fairfax County</b>																
(5368) Scotch Bonnet Ct	0.04	80	R								NA			NA		1996
(5369) Bradwell Rd	0.12	470	R								NA			NA		07/27/2005
(5369) Bradwell Rd	0.19	370	R								NA			NA		07/27/2005
(5369) Bradwell Rd	0.18	440	R								NA			NA		07/27/2005
(5369) Bradwell Rd	0.08	450	R								NA			NA		07/27/2005
(5369) Bradwell Rd	0.04	1200	R								NA			NA		1997
(5369) Bradwell Rd	0.06	1400	R								NA			NA		1997
(5370) Durand Dr	0.17	150	R								NA			NA		08/29/2005
(5370) Durand Dr	0.06	230	R								NA			NA		08/24/2005
(5371) Homer Ter	0.09	70	R								NA			NA		1986
(5371) Homer Ter	0.07	50	R								NA			NA		1986
(5372)	0.07	60	R								NA			NA		1986
(5372)	0.20	310	R								NA			NA		08/24/2005
(5373) Ridge Heights Rd	0.04	1700	R								NA			NA		08/24/2005
(5373) Ridge Heights Rd	0.71	1900	R								NA			NA		08/24/2005
(5373) Ridge Heights Rd	0.07	1800	R								NA			NA		08/24/2005
(5373) Ridge Heights Rd	0.04	810	R								NA			NA		1986
(5374) Lirio Ct	0.11	140	R								NA			NA		1996
(5375) Sanibel Dr	0.10	200	R								NA			NA		1996
(5375) Sanibel Dr	0.05	310	R								NA			NA		1996
(5375) Sanibel Dr	0.15	690	R								NA			NA		1996
(5376) Nutmeg Lane	0.04	80	R								NA			NA		1996

Virginia Department of Transportation  
Traffic Engineering Division  
2007  
Annual Average Daily Traffic Volume Estimates By Section of Route  
Fairfax Maintenance Area

Route	Length	AADT	QA	4Tire	Bus	-----Truck-----				QC	K Factor	QK	Dir Factor	AAWDT	QW	Year
						2Axle	3+Axle	1Trail	2Trail							
<b>Fairfax County</b>																
(5377) Golden Sands Lane	0.04	50	R			From: 29-5375 Sanibel Dr					NA		NA			1996
						To: Cul-de-Sac										
(5378) Turkey Wing Ct	0.06	130	R			From: Dead End					NA		NA			1996
(5378) Turkey Wing Ct	0.05	110	R			From: 29-5334 Marginella Dr					NA		NA			1996
						To: Dead End										
(5379)	0.04	60	R			From: 29-5381					NA		NA			1996
						To: Cul-de-Sac										
(5380) Hiddenbrook Dr	0.20	1800	R			From: 29-6258					NA		NA			07/14/2005
(5380) Hiddenbrook Dr	0.06	1900	R			From: 29-6272 Nureyev Lane					NA		NA			07/14/2005
(5380) Hiddenbrook Dr	0.06	2100	R			From: 29-6279 Bayou Dr					NA		NA			07/14/2005
(5380) Hiddenbrook Dr	0.05	2400	R			From: 29-6278 Little Stones Lane					NA		NA			07/14/2005
(5380) Hiddenbrook Dr	0.02	2700	R			From: 29-6259					NA		NA			1986
(5380) Hiddenbrook Dr	0.04	2700	R			From: Dead End; Gap					NA		NA			1986
(5380) Hiddenbrook Dr	0.07	2700	R			From: 29-6252 Longleaf Lane					NA		NA			07/14/2005
(5380) Hiddenbrook Dr	0.15	2800	R			From: 29-6254					NA		NA			07/14/2005
(5380) Hiddenbrook Dr	0.06	3800	R			From: 29-5389					NA		NA			07/14/2005
(5380) Hiddenbrook Dr	0.09	4100	R			From: 29-5381					NA		NA			07/14/2005
(5380) Hiddenbrook Dr	0.06	4300	R			From: 29-5382					NA		NA			07/14/2005
(5380) Hiddenbrook Dr	0.06	4300	R			From: 29-5387 Bayflower Ct					NA		NA			07/14/2005
(5380) Hiddenbrook Dr	0.23	5300	R			From: 29-5388 Cellar Creek Way					NA		NA			07/14/2005
						To: SR 228 Dranesville Rd										
(5381)	0.05	250	R			From: 29-6254					NA		NA			07/14/2005
(5381)	0.05	300	R			From: 29-5386 Millbank Way					NA		NA			07/14/2005
(5381)	0.05	380	R			From: 29-5385 Westlodge Ct					NA		NA			07/14/2005
(5381)	0.05	420	R			From: 29-5384 Quimpers Pl					NA		NA			07/14/2005
(5381)	0.05	320	R			From: 29-5380 Hiddenbrook Dr					NA		NA			07/14/2005
(5381)	0.06	260	R			From: 29-5383 Willow Spring Ct					NA		NA			07/14/2005
(5381)	0.02	120	R			From: 29-5379					NA		NA			07/14/2005
						To: 29-5392 Garberry Ct										



Virginia Department of Transportation  
Traffic Engineering Division  
2007  
Annual Average Daily Traffic Volume Estimates By Section of Route  
Fairfax Maintenance Area

Route	Length	AADT	QA	4Tire	Bus	Truck				QC	K Factor	QK	Dir Factor	AAWDT	QW	Year
						2Axle	3+Axle	1Trail	2Trail							
<b>Fairfax County</b>																
(5381)	0.05	220	R				From: 29-5392 Garberry Ct					NA		NA		07/14/2005
(5381)	0.09	160	R				From: 29-7834 Rock Ridge Rd					NA		NA		04/11/2002
							To: Cul-de-Sac									
(5382)	0.08	100	R				From: Cul-de-Sac					NA		NA		1996
(5382)	0.06	60	R				From: 29-5380 Hiddenbrook Dr					NA		NA		1996
							To: Cul-de-Sac									
(5383) Willow Spring Ct	0.09	100	R				From: 0.09 MW 29-5381					NA		NA		1996
(5383) Willow Spring Ct	0.04	60	R				From: 29-5381					NA		NA		1996
							To: Dead End									
(5384) Quimpers Pl	0.04	50	R				From: 29-5381					NA		NA		1996
							To: Cul-de-Sac									
(5385) Westlodge Ct	0.07	70	R				From: 29-5381					NA		NA		1996
							To: Cul-de-Sac									
(5386) Millbank Way	0.05	90	R				From: 29-5381					NA		NA		1996
							To: Cul-de-Sac									
(5387) Bayflower Ct	0.04	40	R				From: 29-5380 Hiddenbrook Dr					NA		NA		1986
							To: Cul-de-Sac									
(5388) Cellar Creek Way	0.26	1200	R				From: 29-5380 Hiddenbrook Dr					NA		NA		07/14/2005
							To: 29-7846 Dardanelle Ct									
(5389)	0.03	120	R				From: NCL Herndon					NA		NA		1996
(5389)	0.06	730	R				From: 29-6260 Taustin Lane					NA		NA		07/26/2005
(5389)	0.08	300	R				From: 29-6261 Nathan Lane					NA		NA		07/26/2005
(5389)	0.21	690	R				From: 29-6258					NA		NA		07/26/2005
(5389)	0.13	480	R				From: 29-6272 Nureyev Lane					NA		NA		07/26/2005
(5389)	0.08	2100	R				From: 29-7330					NA		NA		06/21/2005
(5389)	0.06	1900	R				From: 29-6259					NA		NA		07/26/2005
(5389)	0.05	1800	R				From: 29-6285 Graypine Pl					NA		NA		07/26/2005
(5389)	0.06	1900	R				From: 29-6257 Whitefur Lane					NA		NA		07/26/2005
(5389)	0.05	2100	R				From: 29-6252 Longleaf Lane					NA		NA		07/26/2005
(5389)	0.06	1200	R				From: 29-6251					NA		NA		07/26/2005
							To: 29-6250 Shellbark Pl									

Virginia Department of Transportation  
 Traffic Engineering Division  
 2007  
 Annual Average Daily Traffic Volume Estimates By Section of Route  
 Fairfax Maintenance Area

Route	Length	AADT	QA	4Tire	Bus	-----Truck-----				QC	K Factor	QK	Dir Factor	AAWDT	QW	Year
						2Axle	3+Axle	1Trail	2Trail							
<b>Fairfax County</b>																
(5389)	0.05	1200	R				From: 29-6250 Shellbark Pl					NA		NA		07/26/2005
(5389)	0.06	1300	R				To: 29-5391 Youngs Point Pl					NA		NA		07/26/2005
(5389)	0.09	1300	R				From: 29-5390 Rudds Store Pl					NA		NA		07/26/2005
(5389)	0.09	100	R				To: 29-5380 Hiddenbrook Dr					NA		NA		1986
							To: Dead End									
(5390) Rudds Store Pl	0.05	80	R				From: Cul-de-Sac					NA		NA		1996
							To: 29-5389									
(5391) Youngs Point Pl	0.13	130	R				From: 0.13 SE 29-5389					NA		NA		1996
(5391) Youngs Point Pl	0.07	100	R				To: 29-5389					NA		NA		1996
							To: Dead End									
(5392) Garberry Ct	0.09	130	R				From: Cul-de-Sac					NA		NA		1996
							To: 29-5381									
(5393) Toddsbury Pl	0.12	200	R				From: 29-5394 Kings Lake Dr					NA		NA		1996
(5393) Toddsbury Pl	0.03	80	R				To: 29-5399 Melmark Ct					NA		NA		1996
							To: Cul-de-Sac									
(5394) Kings Lake Dr	0.03	40	R				From: Cul-de-Sac					NA		NA		1996
(5394) Kings Lake Dr	0.19	270	R				To: 29-5961 Ivywood Rd					NA		NA		08/02/2005
(5394) Kings Lake Dr	0.13	320	R				To: 29-5395 S, Rosedown Dr					NA		NA		08/02/2005
(5394) Kings Lake Dr	0.11	290	R				To: 29-5393 Toddsbury Pl					NA		NA		08/02/2005
							To: 29-5395 N, Rosedown Dr									
(5395) Rosedown Dr	0.09	1200	R				From: 29-5963 Bedfordshire Ci					NA		NA		08/02/2005
(5395) Rosedown Dr	0.14	1600	R				To: 29-5961 Ivywood Rd					NA		NA		08/02/2005
(5395) Rosedown Dr	0.28	840	R				To: 29-5394 S, Kings Lake Dr					NA		NA		08/02/2005
(5395) Rosedown Dr	0.19	2000	R				To: 29-5394 N, Kings Lake Dr					NA		NA		08/02/2005
(5395) Rosedown Dr	0.05	1700	R				To: 29-5396 Coleraine Ct					NA		NA		08/02/2005
							To: 29-4721 Glade Dr									
(5396) Coleraine Ct	0.26	260	R				From: Dead End					NA		NA		1996
(5396) Coleraine Ct	0.08	310	R				To: 29-5395 Rosedown Dr					NA		NA		1996
(5396) Coleraine Ct	0.08	240	R				To: 29-5397 Ballycairne Ct					NA		NA		1996
(5396) Coleraine Ct	0.05	60	R				To: 29-5398 Saint Bedes Ct					NA		NA		1996
							To: Dead End									

Virginia Department of Transportation  
Traffic Engineering Division  
2007  
Annual Average Daily Traffic Volume Estimates By Section of Route  
Fairfax Maintenance Area

Route	Length	AADT	QA	4Tire	Bus	Truck				QC	K Factor	QK	Dir Factor	AAWDT	QW	Year
						2Axle	3+Axle	1Trail	2Trail							
<b>Fairfax County</b>																
(5397) Ballycairne Ct	0.12	120	R								NA		NA			1996
(5398) Saint Bedes Ct	0.13	120	R								NA		NA			1996
(5399) Melmark Ct	0.09	100	R								NA		NA			1996
(5400) Hickory Hills Ct	0.08	40	R								NA		NA			1986
(5401) Machen Dr	0.27	1300	R								NA		NA			06/29/2001
(5401) Machen Dr	0.34	4500	R								NA		NA			06/29/2001
(5401) Machen Dr	0.13	5300	R								NA		NA			1991
(5402) Saint Germaine Dr	0.07	830	R								NA		NA			04/10/2003
(5402) Saint Germaine Dr	0.22	620	R								NA		NA			1986
(5402) Saint Germaine Dr	0.13	850	R								NA		NA			04/10/2003
(5402) St Germaine Dr	0.43	5200	R								NA		NA			1986
(5402) St Germaine Dr	0.16	4000	R								NA		NA			04/10/2003
(5403) Countryside Ct	0.15	100	R								NA		NA			1997
(5404) Ann Peake Dr	0.09	110	R								NA		NA			1986
(5404) Ann Peake Dr	0.16	240	R								NA		NA			1986
(5405)	0.26	80	R								NA		NA			06/06/2000
(5406) Meadowland Ct	0.10	860	R								NA		NA			1986
(5407) Willowmeade Dr	0.20	320	R								NA		NA			06/06/2000
(5407) Willowmeade Dr	0.07	60	R								NA		NA			08/27/2001
(5408) Sabastian Dr	0.22	210	R								NA		NA			06/06/2000
(5408) Sabastian Dr	0.07	50	R								NA		NA			06/06/2000

Virginia Department of Transportation  
Traffic Engineering Division  
2007  
Annual Average Daily Traffic Volume Estimates By Section of Route  
Fairfax Maintenance Area

Route	Length	AADT	QA	4Tire	Bus	-----Truck-----				QC	K Factor	QK	Dir Factor	AAWDT	QW	Year
						2Axle	3+Axle	1Trail	2Trail							
<b>Fairfax County</b>																
(5409) Olivia Dr	0.11	70	R				From: 29-5408 Sabastian Dr					NA		NA		06/06/2000
							To: Dead End									
(5410) Pleasantview Lane	0.24	160	R				From: 29-5412 Plaza Lane					NA		NA		08/22/2001
							To: 29-5411 Pressmont Lane									
(5410) Pleasantview Lane	0.05	280	R				From: 29-5411 Pressmont Lane					NA		NA		08/22/2001
							To: 29-4842 Pennerview Lane									
(5411) Pressmont Lane	0.20	130	R				From: 29-5412 Plaza Lane					NA		NA		08/22/2001
							To: 29-5410 Pleasantview Lane									
(5412) Plaza Lane	0.06	1200	R				From: 29-4831 Poplar Tree Rd					NA		NA		09/28/2001
							To: 29-4842 Pennerview Lane									
(5412) Plaza Lane	0.04	1300	R				From: 29-4842 Pennerview Lane					NA		NA		09/28/2001
							To: 29-5411 Pressmont Lane									
(5412) Plaza Lane	0.05	1100	R				From: 29-5411 Pressmont Lane					NA		NA		09/28/2001
							To: 29-5410 Pleasantview Lane									
(5412) Plaza Lane	0.02	1100	R				From: 29-5410 Pleasantview Lane					NA		NA		09/28/2001
							To: 29-5413 S. Point Hollow Lane									
(5412) Plaza Lane	0.05	730	R				From: 29-5413 S. Point Hollow Lane					NA		NA		09/28/2001
							To: 29-5414 Pelfrey Lane									
(5412) Plaza Lane	0.05	490	R				From: 29-5414 Pelfrey Lane					NA		NA		09/28/2001
							To: 29-4990 Penndale Lane									
(5412) Plaza Lane	0.04	360	R				From: 29-4990 N. Penndale Lane					NA		NA		09/28/2001
							To: 29-5413 N. Point Hollow Lane									
(5412) Plaza Lane	0.01	530	R				From: 29-5413 Point Hollow Lane					NA		NA		1986
							To: 29-4989 Pavilion Lane									
(5412) Plaza Lane	0.03	10	R				From: 29-4989 Pavilion Lane					NA		NA		1986
							To: Dead End									
(5413) Point Hollow Lane	0.06	410	R				From: 29-5412 S. Plaza Lane					NA		NA		09/28/2001
							To: 29-5415 S. Port Rae Lane									
(5413) Point Hollow Lane	0.28	210	R				From: 29-5415 S. Port Rae Lane					NA		NA		09/28/2001
							To: 29-5415 N. Port Rae Lane									
(5413) Point Hollow Lane	0.05	110	R				From: 29-5415 N. Port Rae Lane					NA		NA		09/28/2001
							To: 29-5412 N. Plaza Lane									
(5414) Pelfrey Lane	0.37	210	R				From: 29-5412 Plaza Lane					NA		NA		09/28/2001
							To: 29-4842 Pennerview Lane									
(5415) Port Rae Lane	0.16	490	R				From: 29-5413 Point Hollow Lane					NA		NA		09/28/2001
							To: 29-5413 Point Hollow Lane									
(5416) Peony Way	0.05	80	R				From: 29-4990 Penndale Lane					NA		NA		09/28/2001
							To: 29-4989 Pavilion Lane									
(5417) Melvue Ct	0.07	110	R				From: Cul-de-Sac					NA		NA		09/28/2001
							To: 29-4851 Middle Ridge Dr									
(5418)	0.45	640	R				From: 29-7168 Sandy Folly Ct					NA		NA		09/06/2001
							To: SR 123 Ox Rd									

Virginia Department of Transportation  
Traffic Engineering Division  
2007  
Annual Average Daily Traffic Volume Estimates By Section of Route  
Fairfax Maintenance Area

Route	Length	AADT	QA	4Tire	Bus	Truck				QC	K Factor	QK	Dir Factor	AAWDT	QW	Year
						2Axle	3+Axle	1Trail	2Trail							
<b>Fairfax County</b>																
(5418)	0.13	1100	R				From: SR 123 Ox Rd					NA		NA		09/06/2001
(5418)	0.07	40	R				To: 29-5427 Shooters Hill Lane					NA		NA		1986
(5419)	0.03	40	R				From: Cul-de-Sac					NA		NA		1986
(5419)	0.03	40	R				To: 29-5427 Shooters Hill Lane					NA		NA		1986
(5420)	0.07	40	R				From: Dead End					NA		NA		1997
(5420)	0.07	40	R				To: 29-1053 Hill Rd					NA		NA		1997
(5421)	0.19	190	R				From: Cul-de-Sac					NA		NA		1997
(5421)	0.19	190	R				To: 29-1053 Hill Rd					NA		NA		1997
(5422)	0.11	1800	R				From: 29-651 Guinea Rd					NA		NA		1986
(5422)	0.11	1800	R				To: Cul-de-Sac					NA		NA		1986
(5423)	0.04	90	R				From: 29-5435 Lewisham Rd					NA		NA		08/13/2001
(5423)	0.04	90	R				To: Cul-de-Sac					NA		NA		08/13/2001
(5424)	0.06	70	R				From: Cul-de-Sac					NA		NA		08/13/2001
(5424)	0.06	70	R				To: 29-5436 OFaly Rd					NA		NA		08/13/2001
(5425)	0.05	80	R				From: 29-936					NA		NA		1997
(5425)	0.05	80	R				To: Cul-de-Sac					NA		NA		1997
(5426)	0.08	950	R				From: 29-5140					NA		NA		1986
(5426)	0.08	950	R				To: 29-5427 Shooters Hill Lane					NA		NA		1986
(5426)	0.11	90	R				From: Cul-de-Sac					NA		NA		1986
(5426)	0.11	90	R				To: Cul-de-Sac					NA		NA		1986
(5427)	0.08	40	R				From: 29-10073 Keys Ct					NA		NA		09/05/2001
(5427)	0.08	40	R				To: 29-5418					NA		NA		09/05/2001
(5427)	0.05	1100	R				From: 29-5419 Oak Park Ct					NA		NA		1986
(5427)	0.05	1100	R				To: 29-5419 Oak Park Ct					NA		NA		1986
(5427)	0.14	730	R				From: 29-5404 Ann Peake Dr					NA		NA		09/05/2001
(5427)	0.14	730	R				To: 29-5404 Ann Peake Dr					NA		NA		09/05/2001
(5427)	0.06	610	R				From: 29-5426					NA		NA		09/05/2001
(5427)	0.06	610	R				To: 29-5426					NA		NA		09/05/2001
(5427)	0.10	170	R				From: Cul-de-Sac					NA		NA		09/05/2001
(5427)	0.10	170	R				To: Cul-de-Sac					NA		NA		09/05/2001
(5428)	0.54	1200	R				From: 29-664 Waples Mill Rd					NA		NA		06/21/2005
(5428)	0.54	1200	R				To: 0.12 ME 29-5977					NA		NA		06/21/2005
(5428)	0.10	580	R				From: 29-5429 Dominy Ct					NA		NA		08/17/2005
(5428)	0.10	580	R				To: 29-5429 Dominy Ct					NA		NA		08/17/2005
(5428)	0.17	430	R				From: 29-665 Fox Mill Rd					NA		NA		08/17/2005
(5428)	0.17	430	R				To: 29-665 Fox Mill Rd					NA		NA		08/17/2005
(5429)	0.09	90	R				From: 29-5428 Bronzedale Dr					NA		NA		1986
(5429)	0.09	90	R				To: Cul-de-Sac					NA		NA		1986
(5430)	0.07	70	R				From: Cul-de-Sac					NA		NA		1986
(5430)	0.07	70	R				To: 29-4648					NA		NA		1986

Virginia Department of Transportation  
Traffic Engineering Division  
2007  
Annual Average Daily Traffic Volume Estimates By Section of Route  
Fairfax Maintenance Area

Route	Length	AADT	QA	4Tire	Bus	-----Truck-----				QC	K Factor	QK	Dir Factor	AAWDT	QW	Year
						2Axle	3+Axle	1Trail	2Trail							
<b>Fairfax County</b>																
(5431) Lynncroft Dr	0.06	400	R			From: 29-4951 Galesbury Lane					NA			NA		09/18/2000
(5431) Lynncroft Dr	0.05	49	R			From: 29-5432 Hamlin Ave					NA			NA		09/18/2000
						To: Dead End										
(5432) Hamlin Ave	0.14	370	R			From: Cul-de-Sac					NA			NA		1986
						To: 29-5431 Lynncroft Dr										
(5433)	0.06	230	R			From: 29-672 Vale Rd					NA			NA		1997
						To: Dead End										
(5433)	0.08	70	R			From: Dead End					NA			NA		1997
						To: 29-5433 T-Int										
(5433)	0.14	150	R			From: 29-5433 T-Int					NA			NA		1997
						To: Dead End										
(5434) Bantry Ter	0.11	110	R			From: 29-5438 Dungannon Rd					NA			NA		08/13/2001
						To: Cul-de-Sac										
(5435) Lewisham Rd	0.17	530	R			From: 29-654 Popes Head Rd					NA			NA		08/13/2001
						To: 29-5437 Meath Dr										
(5435) Lewisham Rd	0.06	180	R			From: 29-5437 Meath Dr					NA			NA		09/18/2000
						To: 29-5423 Octagon Ct										
(5435) Lewisham Rd	0.01	30	R			From: 29-5423 Octagon Ct					NA			NA		09/18/2000
						To: 0.01 MN 29-5423										
(5436) O'Faly Rd	0.04	690	R			From: 29-654 Popes Head Rd					NA			NA		09/18/2000
						To: 29-5437 Meath Dr										
(5436) O'Faly Rd	0.05	180	R			From: 29-5437 Meath Dr					NA			NA		09/18/2000
						To: 29-5424 Hexagon Pl										
(5436) O'Faly Rd	0.10	80	R			From: 29-5424 Hexagon Pl					NA			NA		09/18/2000
						To: Cul-de-Sac										
(5437) Meath Dr	0.12	690	R			From: 29-5436 O'Faly Rd					NA			NA		09/18/2000
						To: 29-5438 Dungannon Rd										
(5437) Meath Dr	0.11	320	R			From: 29-5438 Dungannon Rd					NA			NA		08/13/2001
						To: 29-5435 Lewisham Rd										
(5437) Meath Dr	0.05	340	R			From: 29-5435 Lewisham Rd					NA			NA		08/13/2001
						To: 0.05 MN 29-5435										
(5437) Meath Dr	0.40	30	R			From: 0.05 MN 29-5435					NA			NA		09/18/2000
						To: Cul-de-Sac										
(5438) Dungannon Rd	0.06	350	R			From: 29-5437 Meath Dr					NA			NA		08/13/2001
						To: 29-5434 Bantry Ter										
(5438) Dungannon Rd	0.19	190	R			From: 29-5434 Bantry Ter					NA			NA		09/18/2000
						To: Cul-de-Sac										
(5439) Dranes Tavern Dr	0.16	70	R			From: Dead End					NA			NA		09/18/2000
						To: 29-654 Popes Head Rd										
(5440) Valewood Dr	0.30	50	R			From: Cul-de-Sac					NA			NA		1997
						To: 0.30 MN Cul-de-Sac										
(5440) Valewood Dr	0.04	140	R			From: 0.30 MN Cul-de-Sac					NA			NA		1997
						To: 29-2525 Wayland St										

Virginia Department of Transportation  
Traffic Engineering Division  
2007  
Annual Average Daily Traffic Volume Estimates By Section of Route  
Fairfax Maintenance Area

Route	Length	AADT	QA	4Tire	Bus	Truck				QC	K Factor	QK	Dir Factor	AAWDT	QW	Year
						2Axle	3+Axle	1Trail	2Trail							
<b>Fairfax County</b>																
(5440) Valewood Dr	0.08	320	R				From: 29-2525 Wayland St				NA			NA		1997
(5440) Valewood Dr	0.09	530	R				To: 29-5441				NA			NA		1997
							To: 29-672 Vale Rd									
(5441)	0.33	210	R				From: Cul-de-Sac				NA			NA		1997
							To: 29-5440 Valewood Dr									
(5442) Tilton Valley Dr	0.18	990	R				From: 29-608 West Ox Rd				NA			NA		1997
(5442) Tilton Valley Dr	0.07	1100	R				To: 29-5443 Brecknock St				NA			NA		08/08/2005
(5442) Tilton Valley Dr	0.25	630	R				From: 29-5444 Birdsboro Dr				NA			NA		08/08/2005
(5442) Tilton Valley Dr	0.26	0	R				To: 29-6983				NA			NA		1986
							To: Dead End									
(5443) Brecknock St	0.04	4	R				From: 29-5442 Tilton Valley Dr				NA			NA		1997
							To: Dead End									
(5444) Birdsboro Dr	0.17	100	R				From: 29-8471 Blair Ridge Rd				NA			NA		1997
							To: 29-5442 Tilton Valley Dr									
(5445)	0.36	NA					From: 29-665 Fox Mill Rd				NA			NA		
(5445)	0.10	160	R				To: 29-6771 Sumacs St				NA			NA		1986
(5445)	0.10	220	R				From: 29-5446 Foxvale Ct				NA			NA		1986
							To: 29-672 Vale Rd									
(5446) Foxvale Ct	0.06	30	R				From: 29-5445				NA			NA		1997
							To: Cul-de-Sac									
(5447) Hickory Hills Dr	0.27	220	R				From: Cul-de-Sac				NA			NA		1997
(5447) Hickory Hills Dr	0.16	360	R				To: 29-5400 Hickory Hills Ct				NA			NA		1997
							To: 29-672 Vale Rd									
(5448) Chapelwood Ct	0.05	30	R				From: Cul-de-Sac				NA			NA		1986
(5448) Chapelwood Ct	0.07	110	R				To: 29-5449 Country Vale Ct				NA			NA		1986
(5448) Chapelwood Ct	0.07	NA					From: 29-823 Country Lane				NA			NA		
							To: Cul-de-Sac									
(5449) Country Vale Ct	0.06	50	R				From: Cul-de-Sac				NA			NA		1986
							To: 29-5448 Chapelwood Ct									
(5450) Gothwaite Dr	0.30	1700	R				From: 29-4750				NA			NA		09/19/2001
							To: 29-5451									
(5451)	0.12	1800	R				From: 29-662 S. Stone Rd				NA			NA		07/09/2001
							To: 29-5452 Regents Park Rd									

Virginia Department of Transportation  
Traffic Engineering Division  
2007  
Annual Average Daily Traffic Volume Estimates By Section of Route  
Fairfax Maintenance Area

Route	Length	AADT	QA	4Tire	Bus	Truck				QC	K Factor	QK	Dir Factor	AAWDT	QW	Year
						2Axle	3+Axle	1Trail	2Trail							
<b>Fairfax County</b>																
(5451)	0.03	1700	R			From: 29-5452 Regents Park Rd					NA		NA			1991
(5451)	0.11	2000	R			From: 29-5450 Gothwaite Dr					NA		NA			1991
(5451)	0.17	480	R			From: 29-969					NA		NA			1985
(5451)	0.18	2700	R			From: 29-7267 Basingstoke Loop					NA		NA			07/19/2001
						To: 29-662 N. Stone Rd										
(5452) Regents Park Rd	0.16	290	R			From: 29-5451					NA		NA			1986
						To: 29-969										
(5453)	0.01	5	R			From: Dead End					NA		NA			1997
(5453)	0.09	580	R			From: 29-5977 History Dr					NA		NA			1997
(5453)	0.12	520	R			From: 29-6771 Sumacs St					NA		NA			1997
(5453)	0.11	640	R			From: 29-5454 Cobb Hill Ct					NA		NA			1997
(5453)	0.13	950	R			From: 29-672 Vale Rd					NA		NA			1997
(5453)	0.11	690	R			From: 29-6640 Latigo Lane					NA		NA			1997
(5453)	0.09	570	R			From: 29-5874 Quarter Horse Ct					NA		NA			1997
(5453)	0.18	220	R			From: 29-6170 Saint Helena Dr					NA		NA			1997
						To: Dead End										
(5454) Cobb Hill Ct	0.07	40	R			From: 29-5453					NA		NA			1997
						To: Cul-de-Sac										
(5455) Steeplebush Ct	0.06	80	R			From: 29-3663					NA		NA			1986
						To: Cul-de-Sac										
(5456) Lyrac St	0.14	4	R			From: Dead End					NA		NA			1997
(5456) Lyrac St	0.22	320	R			From: 0.14 MN Dead End					NA		NA			1997
						To: 29-2525 Wayland St										
(5457)	0.12	2900	R			From: 29-7648 Tysons Blvd					NA		NA			11/03/2005
						To: Dead End: Gap										
(5457)	0.32	2700	R			From: 29-5061 West Park Dr					NA		NA			11/03/2005
						To: 29-5062 Jones Branch Dr										
(5458) Meadow Rue Lane	0.11	120	R			From: Cul-de-Sac					NA		NA			1986
						To: 29-3663										
(5459) Queens Brigade Ct	0.04	100	R			From: 0.04 MS 29-5464					NA		NA			08/27/2001
(5459) Queens Brigade Ct	0.08	120	R			From: 29-5464 Queens Brigade Dr					NA		NA			08/27/2001
						To: Dead End										



Virginia Department of Transportation  
Traffic Engineering Division  
2007  
Annual Average Daily Traffic Volume Estimates By Section of Route  
Fairfax Maintenance Area

Route	Length	AADT	QA	4Tire	Bus	Truck				QC	K Factor	QK	Dir Factor	AAWDT	QW	Year
						2Axle	3+Axle	1Trail	2Trail							
<b>Fairfax County</b>																
(5460)	0.31	780	R				From: 29-5461 Goodwood Dr					NA		NA		08/09/2001
(5460)	0.20	420	R				To: 29-1429 Larry Rd					NA		NA		08/09/2001
(5460)	0.02	140	R				From: 29-1246 Village Dr					NA		NA		08/09/2001
(5460)	0.02	2	R				To: 29-7979 Novak Lane					NA		NA		08/07/2001
							To: Dead End									
(5461) Goodwood Dr	0.24	850	R				From: 29-7236 Brentwood Farm Dr					NA		NA		08/09/2001
(5461) Goodwood Dr	0.13	120	R				To: 29-5460					NA		NA		08/07/2001
							To: Dead End									
(5462) Tooley Ct	0.06	100	R				From: Cul-de-Sac					NA		NA		08/15/2001
							To: 29-4876									
(5463) Harrowby Ct	0.05	100	R				From: 29-4818					NA		NA		08/15/2001
							To: Cul-de-Sac									
(5464) Queens Brigade Dr	0.25	670	R				From: 29-5475; 29-5476					NA		NA		08/22/2001
(5464) Queens Brigade Dr	0.14	320	R				To: 29-6044 Green Cap Pl					NA		NA		09/08/2000
(5464) Queens Brigade Dr	0.18	340	R				From: 29-5478 Kings Color Dr					NA		NA		08/22/2001
(5464) Queens Brigade Dr	0.10	60	R				To: 29-5459 Queens Brigade Ct					NA		NA		08/27/2001
							To: Cul-de-Sac									
(5465) Edinburgh Ct	0.12	510	R				From: Cul-de-Sac					NA		NA		1986
							To: 29-5201									
(5466) Chestnut Knolls Dr	0.08	1200	R				From: 29-5965 Tartan View Dr					NA		NA		1986
(5466) Chestnut Knolls Dr	0.12	1400	R				To: 29-6635 Nomis Dr					NA		NA		1986
							To: 29-787 Olley Lane									
(5467) Cascus Dr	0.18	550	R				From: 29-3663					NA		NA		1986
							To: 29-5469 Tabard Pl									
(5468) King Solomon Dr	0.07	500	R				From: 29-5637 Burnetta Dr					NA		NA		1986
(5468) King Solomon Dr	0.20	350	R				To: 29-5471 Alyssum Way					NA		NA		1986
(5468) King Solomon Dr	0.06	880	R				From: 29-3663					NA		NA		1986
(5468) King Solomon Dr	0.23	670	R				To: 29-5470 Bramble Pl					NA		NA		1986
							To: 29-5469 Tabard Pl									
(5469) Tabard Pl	0.03	30	R				From: Cul-de-Sac					NA		NA		1986
(5469) Tabard Pl	0.11	530	R				To: 29-5467 Cascus Dr					NA		NA		1986
							To: 29-5470 Bramble Pl									

Virginia Department of Transportation  
Traffic Engineering Division  
2007  
Annual Average Daily Traffic Volume Estimates By Section of Route  
Fairfax Maintenance Area

Route	Length	AADT	QA	4Tire	Bus	-----Truck-----				QC	K Factor	QK	Dir Factor	AAWDT	QW	Year
						2Axle	3+Axle	1Trail	2Trail							
<b>Fairfax County</b>																
(5469) Tabard Pl	0.09	430	R				From: 29-5470 Bramble Pl				NA			NA		1986
(5469) Tabard Pl	0.03	30	R				To: 29-5468 King Solomon Dr				NA			NA		1986
							To: Dead End									
(5470) Bramble Pl	0.21	160	R				From: 29-5468 King Solomon Dr				NA			NA		1986
							To: 29-5469 Tabard Pl									
(5471) Alyssum Way	0.05	230	R				From: 29-5468 King Solomon Dr				NA			NA		1986
(5471) Alyssum Way	0.09	200	R				To: 29-5960 Gloxinia Ct				NA			NA		1986
(5471) Alyssum Way	0.05	260	R				To: 29-5472 Mignonette Ct				NA			NA		1986
							To: 29-3663									
(5472) Mignonette Ct	0.14	150	R				From: Cul-de-Sac				NA			NA		1986
							To: 29-5471 Alyssum Way									
(5473) Windflower Lane	0.05	640	R				From: 29-3663				NA			NA		1986
(5473) Windflower Lane	0.13	580	R				To: 29-5474 Loosestrife Ct				NA			NA		1986
(5473) Windflower Lane	0.13	150	R				To: 29-3561 Sabra Lane				NA			NA		1986
							To: Dead End									
(5474) Loosestrife Ct	0.08	100	R				From: Dead End				NA			NA		1986
							To: 29-5473 Windflower Lane									
(5475) Saddle Horn Dr	0.09	830	R				From: 29-612 Colchester Rd				NA			NA		08/29/2001
(5475) Saddle Horn Dr	0.15	180	R				To: 29-5464; 29-5476				NA			NA		08/29/2001
(5475) Saddle Horn Dr	0.14	200	R				To: 29-5477 Gary Hill Dr				NA			NA		08/29/2001
							To: Dead End									
(5476) Colchester Hunt Dr	0.10	70	R				From: 29-5464; 29-5475				NA			NA		08/29/2001
							To: Cul-de-Sac									
(5477) Gary Hill Dr	0.07	130	R				From: 29-5475 Saddle Horn Dr				NA			NA		08/27/2001
(5477) Gary Hill Dr	0.08	110	R				To: 29-5478 Kings Color Dr				NA			NA		09/08/2000
(5477) Gary Hill Dr	0.16	70	R				To: 29-5479 Crupper Pl				NA			NA		08/27/2001
							To: Cul-de-Sac									
(5478) Kings Color Dr	0.11	120	R				From: Cul-de-Sac				NA			NA		08/27/2001
(5478) Kings Color Dr	0.19	160	R				To: 29-5464 Queens Brigade Dr				NA			NA		08/27/2001
							To: 29-5477 Gary Hill Dr									
(5479) Crupper Pl	0.12	50	R				From: 29-5477 Gary Hill Dr				NA			NA		08/27/2001
							To: Dead End									

Virginia Department of Transportation  
Traffic Engineering Division  
2007  
Annual Average Daily Traffic Volume Estimates By Section of Route  
Fairfax Maintenance Area

Route	Length	AADT	QA	4Tire	Bus	Truck				QC	K Factor	QK	Dir Factor	AAWDT	QW	Year
						2Axle	3+Axle	1Trail	2Trail							
<b>Fairfax County</b>																
(5480) Collingham Dr	0.09	1000	R				From: 29-4801 Commonwealth Blvd					NA		NA		1986
(5480) Collingham Dr	0.23	840	R				To: 29-5481 Ashcroft Way					NA		NA		1986
(5480) Collingham Dr	0.03	680	R				From: 29-5485 Nottingham Hill Lane					NA		NA		1986
(5480) Collingham Dr	0.12	500	R				To: 29-5486					NA		NA		1986
(5480) Collingham Dr	0.03	180	R				From: 29-5498 Roberts Rd					NA		NA		1986
(5480) Collingham Dr	0.08	90	R				To: 29-5488					NA		NA		1986
(5481) Ashcroft Way	0.06	160	R				From: Cul-de-Sac					NA		NA		1986
(5481) Ashcroft Way	0.08	80	R				To: 29-5482 Ashcroft Ct					NA		NA		1986
(5482) Ashcroft Ct	0.06	70	R				From: Cul-de-Sac					NA		NA		08/15/2001
(5483) Commonwealth Ct	0.05	100	R				To: 29-5481 Ashcroft Way					NA		NA		08/15/2001
(5484) Pimlico Ct	0.05	100	R				From: Cul-de-Sac					NA		NA		08/15/2001
(5485) Nottingham Hill Lane	0.14	240	R				To: 29-4801; 29-5498					NA		NA		08/15/2001
(5486)	0.07	80	R				From: 29-5480 Collingham Dr					NA		NA		1986
(5486)	0.10	240	R				To: Cul-de-Sac					NA		NA		1986
(5487) Finchley Ct	0.09	140	R				From: 29-5486					NA		NA		08/15/2001
(5488)	0.07	90	R				To: Cul-de-Sac					NA		NA		1986
(5489) Pumphrey Ct	0.03	100	R				From: 29-5480 Collingham Dr					NA		NA		08/15/2001
(5490) Spring Rock Ct	0.05	80	R				To: Cul-de-Sac					NA		NA		08/15/2001
(5491) Mornington Ct	0.11	160	R				From: 29-4818					NA		NA		08/15/2001
(5492) New London Park Dr	0.12	920	R				To: Cul-de-Sac					NA		NA		10/18/2001

Virginia Department of Transportation  
Traffic Engineering Division  
2007  
Annual Average Daily Traffic Volume Estimates By Section of Route  
Fairfax Maintenance Area

Route	Length	AADT	QA	4Tire	Bus	Truck				QC	K Factor	QK	Dir Factor	AAWDT	QW	Year
						2Axle	3+Axle	1Trail	2Trail							
<b>Fairfax County</b>																
(5493) Fyfe Ct	0.06	200	R									NA		NA		10/18/2001
						From: 29-653 Sideburn Rd										
(5493) Fyfe Ct	0.08	130	R									NA		NA		10/18/2001
						From: 29-5190 Jennifer Dr										
						To: Cul-de-Sac										
(5494) Pearl St	0.11	150	R									NA		NA		10/18/2001
						From: 29-5190 Jennifer Dr										
(5494) Pearl St	0.07	240	R									NA		NA		10/18/2001
						From: 29-5495 Masser Lane										
						To: 29-5496 Aylor Rd										
(5495) Masser Lane	0.09	120	R									NA		NA		10/18/2001
						From: Cul-de-Sac										
						To: 29-5494 Pearl St										
(5496) Aylor Rd	0.15	170	R									NA		NA		10/18/2001
						From: Dead End										
(5496) Aylor Rd	0.05	320	R									NA		NA		10/18/2001
						From: 29-5494 Pearl St										
(5496) Aylor Rd	0.14	330	R									NA		NA		10/18/2001
						From: 29-5191 Nellie White Lane										
(5496) Aylor Rd	0.03	9	R									NA		NA		1986
						From: 29-5192 Hollyoak Pl										
						To: Dead End										
(5497) Cristfield Ct	0.11	170	R									NA		NA		10/18/2001
						From: 29-5191 Nellie White Lane										
						To: Cul-de-Sac										
(5498) Roberts Dr	0.24	9500	G	98%	1%	1%	0%	0%	0%	F	0.099	F	0.608	10000	G	2007
						From: 29-7137 New Guinea Rd										
(5498) Roberts Dr	0.07	10000	G	98%	1%	1%	0%	0%	0%	C	0.099	F	0.612	11000	G	2007
						From: 29-5499 Colony View Dr										
(5498) Roberts Dr	0.42	10000	G	98%	1%	1%	0%	0%	0%	F	0.100	F	0.63	11000	G	2007
						From: 29-5191 Nellie White Lane										
(5498) Roberts Rd	0.24	10000	G	98%	1%	1%	0%	0%	0%	F	0.099	F	0.679	11000	G	2007
						From: 29-5480 Collingham Dr										
(5498) Roberts Rd	0.90	9600	G	98%	1%	1%	0%	0%	0%	F	0.097	F	0.703	10000	G	2007
						From: 29-4801 Commonwealth Blvd										
						To: 29-620 Braddock Rd										
(5499) Colony View Dr	0.21	830	R									NA		NA		12/18/2001
						From: 29-7137 New Guinea Rd										
(5499) Colony View Dr	0.18	1500	R									NA		NA		12/18/2001
						From: 29-7107										
(5499) Colony View Dr	0.07	970	R									NA		NA		10/18/2001
						From: 29-5492 New London Park Dr										
						To: 29-5498 Roberts Dr										
(5500) Van Thompson Rd	0.66	370	R									NA		NA		05/11/2000
						From: Dead End										
						To: 29-647 Hampton Rd										
(5501) Capella Ave	0.08	1500	R									NA		NA		10/30/2001
						From: 29-643 Lee Chapel Rd										
(5501) Capella Ave	0.07	1500	R									NA		NA		1986
						From: 29-5502 Lyra Ct										
(5501) Capella Ave	0.14	1400	R									NA		NA		10/30/2001
						From: 29-5503 Orion Ct										
						To: 29-5504 Vandola Ct										

Virginia Department of Transportation  
Traffic Engineering Division  
2007  
Annual Average Daily Traffic Volume Estimates By Section of Route  
Fairfax Maintenance Area

Route	Length	AADT	QA	4Tire	Bus	-----Truck-----				QC	K Factor	QK	Dir Factor	AAWDT	QW	Year
						2Axle	3+Axle	1Trail	2Trail							
<b>Fairfax County</b>																
(5501) Capella Ave	0.07	1400	R			From: 29-5504 Vandola Ct					NA		NA			10/30/2001
(5501) Capella Ave	0.07	1500	R			To: 29-5505 Scorpio Lane					NA		NA			1986
(5501) Capella Ave	0.07	1900	R			From: 29-5506 Mellett Ct					NA		NA			10/30/2001
(5501) Virgo Ct	0.07	90	R			To: 29-5236 Shiplett Blvd					NA		NA			10/29/2001
(5502) Lyra Ct	0.05	90	R			From: Cul-de-Sac					NA		NA			10/09/2001
(5503) Orion Ct	0.04	40	R			To: 29-5501 Capella Ave					NA		NA			10/09/2001
(5503) Orion Ct	0.13	300	R			From: 0.04 NW 29-5502					NA		NA			10/09/2001
(5504) Vandola Ct	0.09	150	R			To: 29-5501 Capella Ave					NA		NA			10/24/2001
(5505) Scorpio Ct	0.10	180	R			From: Cul-de-Sac					NA		NA			10/24/2001
(5505) Scorpio Lane	0.05	250	R			To: 29-5870 Covered Bridge Rd					NA		NA			1986
(5505) Scorpio Lane	0.08	270	R			From: 29-5867 Mantlepiece Ct					NA		NA			1986
(5506) Mellett Ct	0.04	80	R			To: 29-5501 Capella Ave					NA		NA			10/24/2001
(5507)	0.04	6	R			From: Dead End					NA		NA			1986
(5508) Rockwell Ct	0.16	370	R			To: 29-643; 29-5501					NA		NA			10/24/2001
(5509)	0.08	380	R			From: 29-5236 Shiplett Blvd					NA		NA			1986
(5509)	0.05	80	R			To: 29-5510 Lundy Pl					NA		NA			10/24/2001
(5510) Lundy Pl	0.12	120	R			From: Cul-de-Sac					NA		NA			1986
(5510) Lundy Pl	0.04	270	R			To: 29-5511 Lundy Ct					NA		NA			10/24/2001
(5511) Lundy Ct	0.05	100	R			From: 29-5509					NA		NA			10/24/2001
(5512)	0.13	260	R			To: Cul-de-Sac					NA		NA			10/24/2001
(5513) Hatches Ct	0.10	360	R			From: 29-5236 Shiplett Blvd					NA		NA			10/24/2001
						To: Cul-de-Sac										

Virginia Department of Transportation  
Traffic Engineering Division  
2007  
Annual Average Daily Traffic Volume Estimates By Section of Route  
Fairfax Maintenance Area

Route	Length	AADT	QA	4Tire	Bus	Truck				QC	K Factor	QK	Dir Factor	AAWDT	QW	Year
						2Axle	3+Axle	1Trail	2Trail							
<b>Fairfax County</b>																
(5514) Box Oak Ct	0.09	960	R											NA		1986
(5515)	0.23	680	R											NA		01/02/2002
(5515)	0.15	420	R											NA		01/02/2002
(5515)	0.05	790	R											NA		01/02/2002
(5515)	0.09	670	R											NA		01/02/2002
(5515)	0.05	790	R											NA		1986
(5515)	0.05	590	R											NA		01/02/2002
(5516) Mineola Ct	0.07	100	R											NA		01/02/2002
(5517) Merryvale Ct	0.13	160	R											NA		01/02/2002
(5518) Commack Ct	0.09	120	R											NA		01/02/2002
(5519) Greenlawn Ct	0.09	140	R											NA		01/02/2002
(5520) Lorcom Ct	0.11	150	R											NA		01/02/2002
(5521)	0.10	120	R											NA		01/02/2002
(5521)	0.09	160	R											NA		01/02/2002
(5522) Bridgeton Ct	0.15	240	R											NA		01/02/2002
(5523) Lavell Ct	0.11	150	R											NA		01/02/2002
(5524) Hofstra Ct	0.05	40	R											NA		1986
(5525) Beachplum Dr	0.13	120	R											NA		08/07/2000
(5525) Beachplum Dr	0.07	440	R											NA		06/29/2001
(5526) Goldflower Ct	0.19	180	R											NA		11/05/2001
(5526) Goldflower Ct	0.05	20	R											NA		08/07/2000

Virginia Department of Transportation  
Traffic Engineering Division  
2007  
Annual Average Daily Traffic Volume Estimates By Section of Route  
Fairfax Maintenance Area

Route	Length	AADT	QA	4Tire	Bus	-----Truck-----				QC	K Factor	QK	Dir Factor	AAWDT	QW	Year
						2Axle	3+Axle	1Trail	2Trail							
<b>Fairfax County</b>																
(5527) Hollygrape Lane	0.09	30	R				From: 29-5528					NA		NA		08/07/2000
							To: 29-5526 Goldflower Ct									
(5528)	0.16	90	R				From: 29-5525 Beachplum Dr					NA		NA		11/05/2001
							To: 29-5527 Hollygrape Lane									
(5528)	0.13	90	R				From: Cul-de-Sac					NA		NA		11/05/2001
							To: Dead End									
(5529) Willowbrook Rd	0.34	690	R				From: 29-645 Clifton Rd					NA		NA		11/05/2001
							To: 29-4521 Huntsman Blvd									
(5530) Spelman Dr	0.03	2200	R				From: 29-5531 W. Sweet Gum Pl					NA		NA		1986
							To: 29-5533									
(5530) Spelman Dr	0.07	1200	R				From: 29-5535 Sontag Way					NA		NA		1986
							To: 29-5534 Skyron Pl									
(5530) Spelman Dr	0.06	790	R				From: 29-5531 E. Sweet Gum Pl					NA		NA		1986
							To: 29-5530 W. Spelman Dr									
(5531) Sweet Gum Pl	0.09	400	R				From: 29-5532 Sprouse Ct					NA		NA		1986
							To: 29-5530 E. Spelman Dr									
(5531) Sweet Gum Pl	0.06	250	R				From: Cul-de-Sac					NA		NA		1986
							To: Cul-de-Sac									
(5531) Sweet Gum Pl	0.11	130	R				From: Cul-de-Sac					NA		NA		1986
							To: 29-5531 Sweet Gum Pl									
(5532) Sprouse Ct	0.09	70	R				From: Cul-de-Sac					NA		NA		1986
							To: 29-5530 Spelman Dr									
(5533)	0.06	170	R				From: 29-5530 Spelman Dr					NA		NA		12/05/2001
							To: Cul-de-Sac									
(5534) Skyron Pl	0.11	110	R				From: Cul-de-Sac					NA		NA		1986
							To: Cul-de-Sac									
(5535) Sontag Way	0.04	40	R				From: Cul-de-Sac					NA		NA		1986
							To: 29-4554									
(5535) Sontag Way	0.07	450	R				From: 29-5259 Newport Ct					NA		NA		1986
							To: 29-6136 Hayload Ct									
(5535) Sontag Way	0.07	470	R				From: 29-6135 Newell Ct					NA		NA		1986
							To: 29-6134 Tailcoat Ct									
(5535) Sontag Way	0.05	510	R				From: 29-5258 Applecross Lane					NA		NA		1986
							To: 29-5530 Spelman Dr									
(5535) Sontag Way	0.09	630	R				From: 29-5530 Spelman Dr					NA		NA		1986
							To: 29-5530 Spelman Dr									
(5535) Sontag Way	0.07	690	R				From: 29-5258 Applecross Lane					NA		NA		1986
							To: 29-5530 Spelman Dr									
(5535) Sontag Way	0.06	960	R				From: 29-5530 Spelman Dr					NA		NA		1986
							To: 29-5530 Spelman Dr									

Virginia Department of Transportation  
Traffic Engineering Division  
2007  
Annual Average Daily Traffic Volume Estimates By Section of Route  
Fairfax Maintenance Area

Route	Length	AADT	QA	4Tire	Bus	-----Truck-----				QC	K Factor	QK	Dir Factor	AAWDT	QW	Year
						2Axle	3+Axle	1Trail	2Trail							
<b>Fairfax County</b>																
(5536) Rochambeau Pl	0.05	190	R				From: 29-4564				NA			NA		1986
(5536) Rochambeau Pl	0.11	90	R				To: 29-5537 Rookings Ct				NA			NA		1986
							From: Cul-de-Sac									
(5537) Rookings Ct	0.07	40	R				To: 29-5536 Rochambeau Pl				NA			NA		1986
							From: Cul-de-Sac									
(5538)	0.04	470	R				To: 29-4521 E, Huntsman Blvd				NA			NA		1986
(5538)	0.14	510	R				From: 29-6138 N, Hamor Lane				NA			NA		1986
(5538)	0.11	580	R				To: 29-4554				NA			NA		1986
(5538)	0.04	290	R				From: 29-6138 S, Hamor Lane				NA			NA		1986
(5538)	0.03	490	R				To: 29-4521 W, Huntsman Blvd				NA			NA		1986
(5538)	0.25	650	R				From: 29-5539 S, Red Horse Tavern Lane				NA			NA		1986
(5538)	0.06	760	R				To: 29-4591 Shotgun Ct				NA			NA		1986
(5538)	0.09	920	R				From: 29-5585 Raspberry Plain Pl				NA			NA		1986
(5538)	0.06	1300	R				To: 29-5539 N, Red Horse Tavern Lane				NA			NA		1986
							From: 29-4564									
(5539) Red Horse Tavern Lane	0.07	200	R				To: 29-5538 NORTH				NA			NA		1986
(5539) Red Horse Tavern Lane	0.18	220	R				From: 29-5587 Rothery Ct				NA			NA		1986
(5539) Red Horse Tavern Lane	0.10	320	R				To: 29-5588 Rural Plains Pl				NA			NA		1986
							From: 29-5538 SOUTH									
(5540) Ridge Ford Dr	0.09	240	R				To: End Loop				NA			NA		1986
(5540) Ridge Ford Dr	0.14	210	R				From: 29-5944 Marianna Ct				NA			NA		1986
(5540) Ridge Ford Dr	0.16	190	R				To: 29-5575 Bluffwood Ct				NA			NA		1986
(5540) Ridge Ford Dr	0.07	620	R				From: Begin Loop				NA			NA		12/17/2001
(5540) Ridge Ford Dr	0.07	790	R				To: 29-5574 Longmead Ct				NA			NA		12/17/2001
(5540) Ridge Ford Dr	0.06	920	R				From: 29-5548 Judson Ct				NA			NA		12/17/2001
(5540) Ridge Ford Dr	0.19	1700	R				To: 29-5541 S, Brook Ford Rd				NA			NA		1986
(5540) Ridge Ford Dr	0.13	3100	R				From: 29-5541 N, Brook Ford Rd				NA			NA		1986
							To: 29-652 Burke Rd									



Virginia Department of Transportation  
Traffic Engineering Division  
2007  
Annual Average Daily Traffic Volume Estimates By Section of Route  
Fairfax Maintenance Area

Route	Length	AADT	QA	4Tire	Bus	Truck				QC	K Factor	QK	Dir Factor	AAWDT	QW	Year
						2Axle	3+Axle	1Trail	2Trail							
<b>Fairfax County</b>																
(5541) Brook Ford Rd	0.17	1100	R								NA			NA		12/17/2001
(5541) Brook Ford Rd	0.21	440	R								NA			NA		12/17/2001
(5541) Brook Ford Rd	0.06	290	R								NA			NA		12/17/2001
(5541) Brook Ford Rd	0.23	270	R								NA			NA		12/17/2001
(5541) Brook Ford Rd	0.06	630	R								NA			NA		12/17/2001
(5542) Crossin Ct	0.09	170	R								NA			NA		12/17/2001
(5543) Kerrwood St	0.06	210	R								NA			NA		12/17/2001
(5543) Kerrwood St	0.07	210	R								NA			NA		12/17/2001
(5544) Carrindale Ct	0.05	90	R								NA			NA		12/17/2001
(5544) Carrindale Ct	0.05	100	R								NA			NA		12/17/2001
(5545) Quintana Ct	0.05	100	R								NA			NA		12/17/2001
(5545) Quintana Ct	0.05	140	R								NA			NA		1986
(5546) Strattondale Ct	0.08	120	R								NA			NA		12/17/2001
(5547) Arbutus Ct	0.05	60	R								NA			NA		12/17/2001
(5548) Judson Ct	0.07	100	R								NA			NA		12/17/2001
(5549) Lamont Ct	0.08	1100	R								NA			NA		01/02/2002
(5550)	0.17	930	R								NA			NA		1986
(5550)	0.09	2400	R								NA			NA		1991
(5551) Sebrell St	0.12	140	R								NA			NA		1986
(5552) Leyton Pl	0.06	90	R								NA			NA		01/02/2002
(5553)	0.06	140	R								NA			NA		1986

Virginia Department of Transportation  
Traffic Engineering Division  
2007  
Annual Average Daily Traffic Volume Estimates By Section of Route  
Fairfax Maintenance Area

Route	Length	AADT	QA	4Tire	Bus	Truck				QC	K Factor	QK	Dir Factor	AAWDT	QW	Year
						2Axle	3+Axle	1Trail	2Trail							
<b>Fairfax County</b>																
(5553)	0.03	50	R			From: 29-5554 Moose Ct					NA			NA		1986
						To: Cul-de-Sac										
(5554) Moose Ct	0.06	90	R			From: Cul-de-Sac					NA			NA		12/02/2001
						To: 29-5553										
(5555) Welford St	0.03	20	R			From: Dead End					NA			NA		1986
						To: 29-5558 Grimsley St										
(5555) Welford St	0.06	140	R			From: 29-5558 Grimsley St					NA			NA		1986
						To: 29-5557 Caledonia St										
(5555) Welford St	0.06	250	R			From: 29-5557 Caledonia St					NA			NA		1986
						To: 29-5556 Fitzroy St										
(5555) Welford St	0.06	370	R			From: 29-5556 Fitzroy St					NA			NA		1986
						To: 29-3191 Frye Rd										
(5556) Fitzroy St	0.17	180	R			From: 29-3723 Steadman St					NA			NA		1986
						To: 29-5555 Welford St										
(5557) Caledonia St	0.17	160	R			From: 29-3723 Steadman St					NA			NA		1986
						To: 29-5555 Welford St										
(5558) Grimsley St	0.17	190	R			From: 29-3723 Steadman St					NA			NA		1986
						To: 29-5555 Welford St										
(5559) Pomegranate Ct	0.09	70	R			From: 29-3191 Frye Rd					NA			NA		1986
						To: Cul-de-Sac										
(5560) Game Lord Dr	0.13	1300	R			From: 29-5563 Begin Loop					NA			NA		1986
						To: 29-5853 Reservation Dr										
(5560) Game Lord Dr	0.08	780	R			From: 29-5853 Reservation Dr					NA			NA		1986
						To: 29-5553										
(5560) Game Lord Dr	0.14	440	R			From: 29-5553					NA			NA		12/07/2001
						To: 29-5564 Harness Horse Ct										
(5560) Game Lord Dr	0.19	610	R			From: 29-5564 Harness Horse Ct					NA			NA		1986
						To: 29-5562 Bird Dog Ct										
(5560) Game Lord Dr	0.03	660	R			From: 29-5562 Bird Dog Ct					NA			NA		1986
						To: 29-5561 Bear Ct										
(5560) Game Lord Dr	0.09	750	R			From: 29-5561 Bear Ct					NA			NA		1986
						To: 29-4592 Cottontail Ct										
(5560) Game Lord Dr	0.03	1200	R			From: 29-4592 Cottontail Ct					NA			NA		1986
						To: 29-5563 End Loop										
(5561) Bear Ct	0.05	46	R			From: 29-5560 Game Lord Dr					NA			NA		1986
						To: Cul-de-Sac										
(5562) Bird Dog Ct	0.06	70	R			From: Cul-de-Sac					NA			NA		12/05/2001
						To: 29-5560 Game Lord Dr										
(5563) Saddlemount Ct	0.05	90	R			From: 29-5560 Game Lord Dr					NA			NA		12/05/2001
						To: Cul-de-Sac										
(5564) Harness Horse Ct	0.05	90	R			From: Cul-de-Sac					NA			NA		12/05/2001
						To: 29-5560 Game Lord Dr										

Virginia Department of Transportation  
Traffic Engineering Division  
2007  
Annual Average Daily Traffic Volume Estimates By Section of Route  
Fairfax Maintenance Area

Route	Length	AADT	QA	4Tire	Bus	-----Truck-----				QC	K Factor	QK	Dir Factor	AAWDT	QW	Year
						2Axle	3+Axle	1Trail	2Trail							
<b>Fairfax County</b>																
(5565) Queenston St	0.43	690	R				From: 29-4183 Forrester Blvd				NA			NA		1986
							To: 29-4183 Forrester Blvd									
(5566) Seabright Rd	0.10	340	R				From: 29-5567 Wickham Rd				NA			NA		1986
							To: 29-4183 Forrester Blvd									
(5567) Wickham Rd	0.02	190	R				From: Dead End				NA			NA		1986
							To: 29-5566 Seabright Rd									
(5567) Wickham Rd	0.07	740	R				From: 29-4131 Carleigh Pkwy				NA			NA		1986
							To: 29-4131 Carleigh Pkwy									
(5568) Silvervine Lane	0.28	370	R				From: 29-4580				NA			NA		1986
							To: 29-4580									
(5569)	0.12	110	R				From: Cul-de-Sac				NA			NA		1986
							To: 29-4576 Woodview Dr									
(5569)	0.09	410	R				From: 29-640 Sydenstricker Rd				NA			NA		1986
							To: 29-8099 Heather Point Dr									
(5569)	0.07	190	R				From: 29-8099 Heather Point Dr				NA			NA		05/01/2003
							To: Dead End									
(5570)	0.16	180	R				From: Dead End				NA			NA		12/18/2001
							To: 29-5572 Lovejoy Ct									
(5570)	0.16	340	R				From: 29-5572 Lovejoy Ct				NA			NA		12/18/2001
							To: 29-5571 Reseca Lane									
(5570)	0.07	830	R				From: 29-5571 Reseca Lane				NA			NA		12/18/2001
							To: 29-1031 Hillside Rd									
(5571) Reseca Lane	0.05	120	R				From: 0.05 MW 29-5570				NA			NA		12/18/2001
							To: 29-5570									
(5571) Reseca Lane	0.10	170	R				From: 29-5570				NA			NA		12/18/2001
							To: Dead End									
(5572) Lovejoy Ct	0.07	160	R				From: Cul-de-Sac				NA			NA		12/18/2001
							To: 29-5570									
(5573) Veranda Dr	0.14	180	R				From: Cul-de-Sac				NA			NA		1986
							To: 29-1031 Hillside Rd									
(5574) Longmead Ct	0.08	130	R				From: Cul-de-Sac				NA			NA		12/17/2001
							To: 29-5540 Ridge Ford Dr									
(5575) Bluffwood Ct	0.03	50	R				From: Cul-de-Sac				NA			NA		12/17/2001
							To: 29-5540 Ridge Ford Dr									
(5576) Hillary St	0.13	2800	R				From: 29-613 Beulah St				NA			NA		1986
							To: 29-5577 Rockshire St									
(5576) Hillary St	0.17	1400	R				From: 29-5577 Rockshire St				NA			NA		1986
							To: Cul-de-Sac									
(5577) Rockshire St	0.12	1100	R				From: Cul-de-Sac				NA			NA		1986
							To: 29-5576 Hillary St									

Virginia Department of Transportation  
Traffic Engineering Division  
2007  
Annual Average Daily Traffic Volume Estimates By Section of Route  
Fairfax Maintenance Area

Route	Length	AADT	QA	4Tire	Bus	-----Truck-----				QC	K Factor	QK	Dir Factor	AAWDT	QW	Year
						2Axle	3+Axle	1Trail	2Trail							
<b>Fairfax County</b>																
(5578) Kings Cross Rd	0.10	180	R				From: 29-1625 Norton Rd				NA			NA		1986
(5578) Kings Cross Rd	0.03	20	R				From: 29-5579 Queens Gate Ct				NA			NA		1986
							To: Dead End									
(5579) Queens Gate Ct	0.11	90	R				From: Cul-de-Sac				NA			NA		1986
							To: 29-5578 Kings Cross Rd									
(5580)	0.24	270	R				From: 29-4505				NA			NA		05/08/2003
(5580)	0.18	990	R				From: 29-641 Fairfax County Pkwy				NA			NA		10/31/2001
(5580)	0.02	1500	R				From: 29-6583 Steamboat Landing Lane				NA			NA		1987
(5580)	0.10	1000	R				From: 0.02 MN 29-6583				NA			NA		10/31/2001
(5580)	0.10	1200	R				From: 29-6436				NA			NA		1986
							To: 29-6416									
(5581)	0.06	1300	R				From: 29-5204 Lake Pleasant Dr				NA			NA		1986
(5581)	0.08	1100	R				From: 29-5299 S, Attleboro Dr				NA			NA		1986
(5581)	0.10	990	R				From: 29-5584 Double Creek Ct				NA			NA		1986
(5581)	0.07	1100	R				From: 29-5299 N, Attleboro Dr				NA			NA		1986
(5581)	0.04	1400	R				From: 29-5644 Richfield Rd				NA			NA		1986
(5581)	0.06	1000	R				From: 29-5646 Lural Valley Way				NA			NA		1986
(5581)	0.11	770	R				From: 29-5231 S, Chancellor Way				NA			NA		1986
(5581)	0.07	840	R				From: 29-5583 Huntersend Rd				NA			NA		1986
(5581)	0.08	1100	R				From: 29-5582 Mineral Spring Ct				NA			NA		1986
(5581)	0.14	140	R				From: 29-5231 N, Chancellor Way				NA			NA		1986
							To: Dead End									
(5582) Mineral Spring Ct	0.13	150	R				From: Cul-de-Sac				NA			NA		1986
							To: 29-5581									
(5583) Huntersend Rd	0.02	6	R				From: 29-5581				NA			NA		1986
							To: Cul-de-Sac									
(5584) Double Creek Ct	0.12	110	R				From: 29-5581				NA			NA		1986
							To: Dead End									
(5585) Raspberry Plain Pl	0.06	230	R				From: 29-5538				NA			NA		1986
(5585) Raspberry Plain Pl	0.13	160	R				From: 29-5586 Red Lion Tavern Ct				NA			NA		1986
							To: Cul-de-Sac									

Virginia Department of Transportation  
 Traffic Engineering Division  
 2007  
 Annual Average Daily Traffic Volume Estimates By Section of Route  
 Fairfax Maintenance Area

Route	Length	AADT	QA	4Tire	Bus	-----Truck-----				QC	K Factor	QK	Dir Factor	AAWDT	QW	Year
						2Axle	3+Axle	1Trail	2Trail							
<b>Fairfax County</b>																
(5586) Red Lion Tavern Ct	0.05	40	R								NA		NA			1986
From: Cul-de-Sac																
To: 29-5585 Raspberry Plain Pl																
(5587) Rothery Ct	0.05	40	R								NA		NA			1986
From: 29-5539 Red Horse Tavern Lane																
To: Cul-de-Sac																
(5588) Rural Plains Pl	0.04	40	R								NA		NA			1986
From: 29-5539 Red Horse Tavern Lane																
To: Cul-de-Sac																
(5589) Cobblestone Ct	0.11	140	R								NA		NA			1986
From: Cul-de-Sac																
To: 29-5279 Lamp Post Lane																
<b>Town of Clifton</b>																
(5590) Newman Rd	0.17	1700	G	98%	0%	1%	0%	0%	0%	C	0.151	F	0.785	1800	G	2007
From: 29-645 Clifton Rd																
To: NCL Clifton																
<b>Fairfax County</b>																
(5590) Newman Rd	0.61	1700	N	98%	0%	1%	0%	0%	0%	N	0.151	N	0.785	1800	N	2007
From: NCL Clifton																
To: 29-660 Fairfax Station Rd																
(5590) Newman Rd	1.21	950	R								NA		NA			1991
From: 29-660 Fairfax Station Rd																
To: 29-612 Colchester Rd																
(5591)	0.13	40	R								NA		NA			1987
From: Dead End																
To: WCL Clifton																
<b>Town of Clifton</b>																
(5591) Clifton Creek Dr	0.20	40	R								NA		NA			1987
From: WCL Clifton																
To: 0.20 ME OF WCL																
(5591) Clifton Creek Dr	0.10	40	R								NA		NA			1986
From: 0.20 ME OF WCL																
To: 29-645 Main St																
<b>Fairfax County</b>																
(5592) Lowmoor Rd	0.09	180	R								NA		NA			1986
From: 29-5299 S, Attleboro Dr																
To: 29-5593 Lowmoor Ct																
(5592) Lowmoor Rd	0.07	130	R								NA		NA			1986
From: 29-5299 S, Attleboro Dr																
To: 29-5592 Lowmoor Rd																
(5593) Lowmoor Ct	0.05	40	R								NA		NA			1986
From: 29-5592 Lowmoor Rd																
To: Cul-de-Sac																
(5594) Golden Ball Tavern Ct	0.40	1900	R								NA		NA			1986
From: 29-4521 Huntsman Blvd																
To: 0.40 ME 29-4521																
(5594) Golden Ball Tavern Ct	0.30	1900	R								NA		NA			1986
From: 0.40 ME 29-4521																
To: Cul-de-Sac																
(5595) Brantleigh Pl	0.13	100	R								NA		NA			08/27/2001
From: Cul-de-Sac																
To: 29-612 Colchester Rd																
(5596) Villa Park Rd	0.04	1100	R								NA		NA			1986
From: 29-1132 Ben Franklin Rd																
To: 29-5686 Kite Flyer Ct																
(5596) Villa Park Rd	0.05	1200	R								NA		NA			1986
From: 29-5686 Kite Flyer Ct																
To: 29-5687 Stringer Ct																
(5596) Villa Park Rd	0.23	1900	R								NA		NA			1986
From: 29-5687 Stringer Ct																
To: 29-617 Backlick Rd																

Virginia Department of Transportation  
Traffic Engineering Division  
2007  
Annual Average Daily Traffic Volume Estimates By Section of Route  
Fairfax Maintenance Area

Route	Length	AADT	QA	4Tire	Bus	Truck				QC	K Factor	QK	Dir Factor	AAWDT	QW	Year
						2Axle	3+Axle	1Trail	2Trail							
<b>Fairfax County</b>																
(5597) Lincolnwood Dr	0.06	130	R								NA			NA		10/24/2001
(5597) Lincolnwood Dr	0.17	540	R								NA			NA		10/30/2001
(5598) Lincolnwood Ct	0.06	140	R								NA			NA		10/24/2001
(5598) Lincolnwood Ct	0.05	160	R								NA			NA		1986
(5599) Renton Dr	0.05	110	R								NA			NA		10/24/2001
(5600)	0.30	4000	R								NA			NA		1997
(5600)	0.48	6100	R								NA			NA		1997
(5600)	0.22	9300	R								NA			NA		1997
(5601) Dahill Pl	0.04	70	R								NA			NA		1997
(5601) Dahill Pl	0.07	150	R								NA			NA		1997
(5601) Dahill Pl	0.05	80	R								NA			NA		1997
(5602) Vengo Ct	0.04	50	R								NA			NA		1997
(5603) Bushie Ct	0.05	70	R								NA			NA		1997
(5604) Larstan Dr	0.07	960	R								NA			NA		01/30/2006
(5604) Larstan Dr	0.07	470	R								NA			NA		1997
(5604) Larstan Dr	0.04	260	R								NA			NA		1997
(5604) Larstan Dr	0.09	80	R								NA			NA		1997
(5605)	0.30	2700	R								NA			NA		1997
(5605)	0.09	4800	R								NA			NA		11/08/2005
(5606) Eastwood Ct	0.14	110	R								NA			NA		1986
(5607) Adams Park Ct	0.11	2800	R								NA			NA		1986

Virginia Department of Transportation  
Traffic Engineering Division  
2007  
Annual Average Daily Traffic Volume Estimates By Section of Route  
Fairfax Maintenance Area

Route	Length	AADT	QA	4Tire	Bus	-----Truck-----				QC	K Factor	QK	Dir Factor	AAWDT	QW	Year
						2Axle	3+Axle	1Trail	2Trail							
<b>Fairfax County</b>																
(5608)	0.07	5100	R				From: 29-5176 Jermantown Rd				NA			NA		1997
							To: 29-655 Blake Lane; Jermantown Rd									
(5609) Recreation Lane	0.32	240	R				From: 29-2252 Whispering Lane				NA			NA		1997
							To: Cul-de-Sac									
(5610) Triad Way	0.08	50	R				From: 29-822 Woodland Dr				NA			NA		1986
							To: Cul-de-Sac									
(5611) Castle Pl	0.10	9400	R				From: 29-1736 Castle Rd				NA			NA		1991
							To: 29-613 Sleepy Hollow Rd									
(5612)	0.09	5100	R				From: SR 7 Leesburg Pike				NA			NA		1991
							To: US 50									
(5613) Maxine Ct	0.10	NA					From: Cul-de-Sac				NA			NA		
							To: 29-887 Glenwood Dr									
(5613) Maxine Ct	0.10	100	R				From: 29-887 Glenwood Dr				NA			NA		1986
							To: Cul-de-Sac									
(5614)	0.21	290	R				From: 29-796 Evergreen Lane				NA			NA		1986
							To: SR 236; FR-835									
(5615)	0.21	840	R				From: Dead End				NA			NA		1986
							To: 29-2864 Ravensworth Rd									
(5616) Ardley Ct	0.16	450	R				From: Arlington County Line				NA			NA		1986
							To: Cul-de-Sac									
(5617) Horseman Lane	0.15	80	R				From: 29-930 Kennedy Lane				NA			NA		1997
							To: Dead End									
(5618) Leewood Forest Dr	0.16	990	R				From: Cul-de-Sac				NA			NA		1986
							To: 29-617 Backlick Rd									
(5619) Hardwick Pl	0.15	440	R				From: 29-714 Glen Carlyn Rd				NA			NA		1997
							To: 29-714 Glen Carlyn Rd									
(5620) Oleander Ave	0.09	510	R				From: 29-783				NA			NA		11/08/2005
							To: 29-5621 Pepperwood Ct									
(5620) Oleander Ave	0.05	570	R				From: 29-5621 Pepperwood Ct				NA			NA		11/08/2005
							To: 29-5623 Logway Rd									
(5620) Oleander Ave	0.10	1000	R				From: 29-5623 Logway Rd				NA			NA		11/08/2005
							To: 29-5625 Brightlea Dr									
(5620) Oleander Ave	0.06	780	R				From: 29-5625 Brightlea Dr				NA			NA		1986
							To: 29-5622 Nursery Lane									
(5620) Oleander Ave	0.19	950	R				From: 29-5622 Nursery Lane				NA			NA		1986
							To: 29-701 Sutton Rd									
(5621) Pepperwood Ct	0.05	40	R				From: Cul-de-Sac				NA			NA		1997
							To: 29-5620 Oleander Ave									
(5622) Nursery Lane	0.04	20	R				From: 29-5620 Oleander Ave				NA			NA		1997
							To: Dead End									

Virginia Department of Transportation  
Traffic Engineering Division  
2007  
Annual Average Daily Traffic Volume Estimates By Section of Route  
Fairfax Maintenance Area

Route	Length	AADT	QA	4Tire	Bus	-----Truck-----				QC	K Factor	QK	Dir Factor	AAWDT	QW	Year
						2Axle	3+Axle	1Trail	2Trail							
<b>Fairfax County</b>																
(5623) Logway Rd	0.05	160	R			From: 29-5625 Brightlea Dr					NA			NA		11/08/2005
(5623) Logway Rd	0.08	240	R			From: 29-5624 Snowbound Ct					NA			NA		11/08/2005
						To: 29-5620 Oleander Ave										
(5624) Snowbound Ct	0.08	60	R			From: 0.08 MW 29-5623					NA			NA		1997
(5624) Snowbound Ct	0.06	70	R			From: 29-5623 Logway Rd					NA			NA		1997
						To: Dead End										
(5625) Brightlea Dr	0.13	360	R			From: 29-783					NA			NA		1997
(5625) Brightlea Dr	0.08	400	R			From: 29-5623 Logway Rd					NA			NA		1997
(5625) Brightlea Dr	0.11	360	R			From: 29-5626 Crossbow Ct					NA			NA		1997
						To: 29-5620 Oleander Ave										
(5626) Crossbow Ct	0.03	40	R			From: 29-5625 Brightlea Dr					NA			NA		1997
						To: Dead End										
(5627) Blue Robin Ct	0.06	70	R			From: Cul-de-Sac					NA			NA		1996
						To: 29-5640 Folkstone Dr										
(5628) Twinbrook Rd	0.14	NA				From: Cul-de-Sac					NA			NA		
(5628) Twinbrook Rd	0.19	980	R			From: 29-5629 Boyett Ct					NA			NA		1986
						To: 29-652 Twinbrook Rd										
(5629) Boyett Ct	0.18	180	R			From: Cul-de-Sac					NA			NA		1986
						To: 29-5628 Twinbrook Rd										
(5630)	0.11	180	R			From: Dead End					NA			NA		01/23/2001
(5630)	0.05	300	R			From: 29-6443 Capon Hill Pl					NA			NA		1986
(5630)	0.08	800	R			From: 29-620 Braddock Rd					NA			NA		1986
(5630)	0.11	740	R			From: 29-5632 Claytonia Lane					NA			NA		1986
(5630)	0.07	770	R			From: 29-5631 Bradfield Ct					NA			NA		1986
						To: 29-5637 Burnetta Dr										
(5631) Bradfield Ct	0.15	200	R			From: Cul-de-Sac					NA			NA		05/12/2003
						To: 29-5630										
(5632) Claytonia Lane	0.04	170	R			From: 29-5630					NA			NA		1986
(5632) Claytonia Lane	0.12	200	R			From: 29-5633 Claytonia Ct					NA			NA		1986
						To: 29-3663										
(5633) Claytonia Ct	0.07	60	R			From: Cul-de-Sac					NA			NA		1986
						To: 29-5632 Claytonia Lane										



Virginia Department of Transportation  
Traffic Engineering Division  
2007  
Annual Average Daily Traffic Volume Estimates By Section of Route  
Fairfax Maintenance Area

Route	Length	AADT	QA	4Tire	Bus	Truck				QC	K Factor	QK	Dir Factor	AAWDT	QW	Year
						2Axle	3+Axle	1Trail	2Trail							
<b>Fairfax County</b>																
(5634) Stanby Ct	0.10	150	R											NA		1997
(5635) Vicki Ct	0.08	100	R											NA		1997
(5636) Kenerson Dr	0.08	100	R											NA		1986
(5636) Kenerson Dr	0.09	200	R											NA		1986
(5636) Kenerson Dr	0.07	320	R											NA		1986
(5636) Kenerson Dr	0.11	120	R											NA		1986
(5637) Burnetta Dr	0.08	460	R											NA		1986
(5637) Burnetta Dr	0.03	1200	R											NA		1986
(5637) Burnetta Dr	0.03	780	R											NA		1986
(5637) Burnetta Dr	0.07	70	R											NA		1986
(5638) Kenerson Ct	0.05	48	R											NA		1986
(5639) Rock Manor Ct	0.08	60	R											NA		1996
(5640) Folkstone Dr	1.11	1400	G	98%	0%	1%	0%	0%	0%	C	0.109	F	0.621	1600	G	2007
(5641) Treadwell Lane	0.28	240	R											NA		1996
(5642) Fort Lee St	0.12	90	R											NA		1996
(5642) Fort Lee St	0.24	210	R											NA		1996
(5643) Harvest Glen Ct	0.09	70	R											NA		1996
(5644) Richfield Rd	0.06	60	R											NA		1986
(5644) Richfield Rd	0.14	340	R											NA		1986
(5644) Richfield Rd	0.09	920	R											NA		1986
(5644) Richfield Rd	0.09	960	R											NA		1986

Virginia Department of Transportation  
Traffic Engineering Division  
2007  
Annual Average Daily Traffic Volume Estimates By Section of Route  
Fairfax Maintenance Area

Route	Length	AADT	QA	4Tire	Bus	-----Truck-----				QC	K Factor	QK	Dir Factor	AAWDT	QW	Year
						2Axle	3+Axle	1Trail	2Trail							
<b>Fairfax County</b>																
(5644) Richfield Rd	0.05	1100	R				From: 29-5649 Tangier Dr				NA			NA		1986
(5644) Richfield Rd	0.06	1300	R				From: 29-5647 Ballston Dr				NA			NA		1986
							To: 29-638 Rolling Lane									
(5645) Turlock Rd	0.04	300	R				From: 29-5644 Richfield Rd				NA			NA		1986
(5645) Turlock Rd	0.12	130	R				From: 29-5646 Laural Valley Way				NA			NA		1986
							To: Cul-de-Sac									
(5646) Laural Valley Way	0.18	200	R				From: 29-5645 Turlock Rd				NA			NA		1986
							To: 29-5581									
(5647) Ballston Dr	0.07	150	R				From: 29-5644 Richfield Rd				NA			NA		1986
(5647) Ballston Dr	0.06	60	R				From: 29-5648 Ballston Ct				NA			NA		1986
							To: Cul-de-Sac									
(5648) Ballston Ct	0.05	40	R				From: 29-5647 Ballston Dr				NA			NA		1986
							To: Cul-de-Sac									
(5649) Tangier Dr	0.08	70	R				From: Dead End				NA			NA		1986
(5649) Tangier Dr	0.16	150	R				From: 29-5644 Richfield Rd				NA			NA		1986
							To: Dead End									
(5650) Hickory Creek Ct	0.17	140	R				From: Dead End				NA			NA		1996
							To: 29-1075 Harriman St									
(5651) Shesue St	0.04	0	R				From: Dead End				NA			NA		1986
(5651) Shesue St	0.26	520	R				From: 29-5971 Challedon St				NA			NA		09/15/2005
(5651) Shesue St	0.07	870	R				From: 29-5972 Pensive Lane				NA			NA		09/15/2005
(5651) Shesue St	0.11	1400	R				From: 29-5652 Jaysmith St				NA			NA		09/15/2005
							To: 29-1075 Harriman St									
(5652)	0.43	360	R				From: 29-5651 Shesue St				NA			NA		09/15/2005
(5652)	0.04	190	R				From: 29-5656 Teton Meadow Lane				NA			NA		09/15/2005
							To: 29-5655 Galpin Ct									
(5653) Oxfordshire Rd	0.08	60	R				From: 29-1075 Harriman St				NA			NA		1996
							To: Cul-de-Sac									
(5654) Brandenburg Ct	0.09	70	R				From: Cul-de-Sac				NA			NA		1996
							To: 29-1075 Harriman St									
(5655) Galpin Ct	0.10	80	R				From: 29-5652				NA			NA		1996
							To: Cul-de-Sac									
(5656) Teton Meadow Lane	0.04	5	R				From: Dead End				NA			NA		1986
							To: 29-5652									

Virginia Department of Transportation  
Traffic Engineering Division  
2007  
Annual Average Daily Traffic Volume Estimates By Section of Route  
Fairfax Maintenance Area

Route	Length	AADT	QA	4Tire	Bus	Truck				QC	K Factor	QK	Dir Factor	AAWDT	QW	Year
						2Axle	3+Axle	1Trail	2Trail							
<b>Fairfax County</b>																
(5657) Water Oak Dr	0.12	530	R				29-4949				NA			NA		1997
(5657) Water Oak Dr	0.08	360	R				29-5658 Bohicket Ct				NA			NA		1997
(5657) Water Oak Dr	0.09	180	R				29-5659 Railroad Vine Ct				NA			NA		1997
							Cul-de-Sac									
(5658) Bohicket Ct	0.04	90	R				Cul-de-Sac				NA			NA		1997
							29-5657 Water Oak Dr									
(5659) Railroad Vine Ct	0.05	110	R				Cul-de-Sac				NA			NA		1997
							29-5657 Water Oak Dr									
(5660) Cavalcade St	0.20	670	R				29-674 Springvale Rd				NA			NA		09/14/2005
(5660) Cavalcade St	0.08	650	R				29-5661 Man O War Lane				NA			NA		09/14/2005
(5660) Cavalcade St	0.11	460	R				29-5663				NA			NA		09/14/2005
(5660) Cavalcade St	0.13	240	R				29-5662 Cattle Lane				NA			NA		09/14/2005
							29-8549 Forestville Meadows Dr									
(5661) Man O War Lane	0.05	80	R				29-5660 Cavalcade St				NA			NA		12/05/2001
							Cul-de-Sac									
(5662) Cattle Lane	0.11	120	R				29-5660 Cavalcade St				NA			NA		1996
							Cul-de-Sac									
(5663)	0.04	320	R				0.04 MS 29-5660				NA			NA		09/15/2005
(5663)	0.20	230	R				29-5660 Cavalcade St				NA			NA		09/15/2005
(5663)	0.16	210	R				29-5664 Runaway Lane				NA			NA		09/15/2005
							29-8549 Forestville Meadows Dr									
(5664) Runaway Lane	0.34	420	R				29-5663				NA			NA		09/15/2005
							SR 193 Georgetown Pike									
(5665) Lunenburg Rd	0.10	200	R				29-3824 Minburn St				NA			NA		09/15/2005
(5665) Lunenburg Rd	0.15	230	R				29-5691 Spring Hollow Lane				NA			NA		09/15/2005
(5665) Lunenburg Rd	0.05	20	R				29-3823 Columbine St				NA			NA		1996
							Dead End									
(5666) Aaron Ct	0.18	80	R				Cul-de-Sac				NA			NA		1996
							29-3824 Minburn St									
(5667) Treton Woods Ave	0.04	30	R				Cul-de-Sac				NA			NA		1996
(5667) Treton Woods Ave	0.07	120	R				29-5690 Alsace Ct				NA			NA		09/15/2005
							29-3824 Minburn St									

Virginia Department of Transportation  
Traffic Engineering Division  
2007  
Annual Average Daily Traffic Volume Estimates By Section of Route  
Fairfax Maintenance Area

Route	Length	AADT	QA	4Tire	Bus	Truck				QC	K Factor	QK	Dir Factor	AAWDT	QW	Year
						2Axle	3+Axle	1Trail	2Trail							
<b>Fairfax County</b>																
(5668) Darlene Lane	0.12	70	R				From: 29-5671 Club View Dr					NA		NA		1996
(5668) Darlene Lane	0.04	20	R				To: Dead End; Gap					NA		NA		1996
(5669) Neuse Way	0.09	60	R				From: 29-3828					NA		NA		1996
(5669) Neuse Way	0.07	60	R				To: 0.09 SW 29-328					NA		NA		1996
(5670) Pamlico Lane	0.10	70	R				From: 29-3828					NA		NA		1996
(5670) Pamlico Lane	0.10	80	R				To: 0.10 MW 29-3828					NA		NA		1996
(5671) Club View Dr	0.26	120	R				From: Dead End					NA		NA		1996
(5671) Club View Dr	0.51	1200	R				To: 29-5668 Darlene Lane					NA		NA		08/16/2005
(5672) Walker Woods Dr	0.40	160	R				From: 29-603 Beach Mill Rd					NA		NA		1996
(5673) Doulton Ct	0.13	540	R				To: Cul-de-Sac					NA		NA		01/28/2002
(5673) Doulton Ct	0.13	170	R				From: 29-5675 Herend Pl					NA		NA		01/24/2002
(5674) Demby Dr	0.04	610	R				To: 29-5677 Jensen Pl					NA		NA		01/28/2002
(5674) Demby Dr	0.17	1400	R				From: 29-620 Braddock Rd					NA		NA		01/28/2002
(5674) Demby Dr	0.04	450	R				To: 29-5676					NA		NA		1986
(5674) Demby Dr	0.11	180	R				From: 29-5677 Jensen Pl					NA		NA		01/28/2002
(5675) Herend Pl	0.06	380	R				To: 29-7086 Tiffin Pl					NA		NA		01/24/2002
(5675) Herend Pl	0.10	860	R				From: 29-620 Braddock Rd					NA		NA		01/28/2002
(5675) Herend Pl	0.07	130	R				To: 29-5676					NA		NA		01/28/2002
(5676)	0.11	170	R				From: 29-5673 Doulton Ct					NA		NA		01/24/2002
(5676)	0.18	480	R				To: Cul-de-Sac					NA		NA		01/28/2002
(5676)	0.08	330	R				From: 0.11 MN 29-7086					NA		NA		01/24/2002
(5676)	0.11	130	R				To: 29-7086 Tiffin Pl					NA		NA		01/28/2002
(5676)	0.11	130	R				From: 29-5674 Demby Dr					NA		NA		01/28/2002
(5676)	0.11	130	R				To: 29-5675 Herend Pl					NA		NA		01/24/2002
(5676)	0.11	130	R				From: Cul-de-Sac					NA		NA		01/24/2002

Virginia Department of Transportation  
Traffic Engineering Division  
2007  
Annual Average Daily Traffic Volume Estimates By Section of Route  
Fairfax Maintenance Area

Route	Length	AADT	QA	4Tire	Bus	-----Truck-----				QC	K Factor	QK	Dir Factor	AAWDT	QW	Year
						2Axle	3+Axle	1Trail	2Trail							
<b>Fairfax County</b>																
(5677) Jensen Pl	0.06	270	R								NA			NA		01/28/2002
						From: 29-5674 Demby Dr										
(5677) Jensen Pl	0.07	360	R								NA			NA		1986
						From: 29-5673 Doulton Ct										
(5677) Jensen Pl	0.13	180	R								NA			NA		01/24/2002
						From: 29-5863 Flintridge Ct										
						To: Cul-de-Sac										
(5678) Miller Heights Rd	1.31	2300	G	99%	0%	1%	0%	0%	0%	C	0.091	F	0.558	2500	G	2007
						From: 29-664 Oakton Rd										
(5678) Miller Heights Rd	0.07	440	R								NA			NA		08/22/2005
						From: 29-663 Miller Rd										
(5678) Miller Heights Rd	0.11	420	R								NA			NA		08/22/2005
						From: 29-5684 Langton Arms Ct										
(5678) Miller Heights Rd	0.06	270	R								NA			NA		08/27/2005
						From: 29-5683 Kilkeel Ct										
						To: 29-4940 Melanie Lane										
(5679) Conestoga Ct	0.12	140	R								NA			NA		1997
						From: Cul-de-Sac										
						To: 29-5678 Miller Heights Rd										
(5680) Tattersall Trail	0.09	4	R								NA			NA		1997
						From: Dead End										
(5680) Tattersall Trail	0.16	160	R								NA			NA		1997
						From: 0.09 ME Dead End										
(5680) Tattersall Trail	0.16	240	R								NA			NA		1997
						From: 29-5678 Miller Heights Rd										
						To: Dead End										
(5681) Cranbrook Lane	0.19	130	R								NA			NA		1997
						From: Cul-de-Sac										
(5681) Cranbrook Lane	0.06	250	R								NA			NA		1997
						From: 29-6917 Saddlestone Ct										
(5681) Cranbrook Lane	0.03	300	R								NA			NA		1997
						From: 29-6916 Cranbrook Ct										
(5681) Cranbrook Lane	0.10	510	R								NA			NA		1997
						From: 29-6915 Mill Cross Ct										
						To: 29-5678 Miller Heights Rd										
(5682) Overton Ct	0.08	70	R								NA			NA		1986
						From: Cul-de-Sac										
						To: 29-5201										
(5683) Kilkeel Ct	0.08	110	R								NA			NA		1997
						From: 29-5678 Miller Heights Rd										
						To: Cul-de-Sac										
(5684) Langton Arms Ct	0.09	100	R								NA			NA		1997
						From: 29-5678 Miller Heights Rd										
						To: Cul-de-Sac										
(5685) Iron Stove Ct	0.03	60	R								NA			NA		1986
						From: Cul-de-Sac										
						To: 29-1132 Ben Franklin Rd										
(5686) Kite Flyer Ct	0.04	60	R								NA			NA		1986
						From: Cul-de-Sac										
						To: 29-5596 Villa Park Rd										
(5687) Stringer Ct	0.04	60	R								NA			NA		1986
						From: Cul-de-Sac										
						To: 29-5596 Villa Park Rd										

Virginia Department of Transportation  
Traffic Engineering Division  
2007  
Annual Average Daily Traffic Volume Estimates By Section of Route  
Fairfax Maintenance Area

Route	Length	AADT	QA	4Tire	Bus	-----Truck-----				QC	K Factor	QK	Dir Factor	AAWDT	QW	Year
						2Axle	3+Axle	1Trail	2Trail							
<b>Fairfax County</b>																
(5688) Devenish Dr	0.18	160	R								NA		NA			1997
(5689) Blenheim Dr	0.13	180	R								NA		NA			1997
(5690) Alsace Ct	0.05	50	R								NA		NA			1996
(5691) Spring Hollow Lane	0.07	60	R								NA		NA			1996
(5692) Yarnwood Ct	0.03	1900	R								NA		NA			1986
(5693)	0.04	460	R								NA		NA			1986
(5693)	0.07	2000	R								NA		NA			1987
(5693)	0.10	660	R								NA		NA			1986
(5694) Dynatech Ct	0.08	590	R								NA		NA			1986
(5695) Cluny Ct	0.10	800	R								NA		NA			1986
(5696) Twist Lane	0.09	790	R								NA		NA			1986
(5697) Vertain Ct	0.11	150	R								NA		NA			01/23/2002
(5698) Hickory Vale Lane	0.11	110	R								NA		NA			1996
(5699) Follin Farm Lane	0.05	60	R								NA		NA			1996
(5699) Follin Farm Lane	0.07	50	R								NA		NA			1996
(5700)	0.27	60	R								NA		NA			1986
(5701) Bent Creek Lane	0.11	260	R								NA		NA			08/30/2005
(5701) Bent Creek Lane	0.07	70	R								NA		NA			1996
(5702) Stone Meadow Way	0.12	70	R								NA		NA			1996
(5703) White Chimney Lane	0.33	380	R								NA		NA			09/19/2005

Virginia Department of Transportation  
Traffic Engineering Division  
2007  
Annual Average Daily Traffic Volume Estimates By Section of Route  
Fairfax Maintenance Area

Route	Length	AADT	QA	4Tire	Bus	Truck				QC	K Factor	QK	Dir Factor	AAWDT	QW	Year
						2Axle	3+Axle	1Trail	2Trail							
<b>Fairfax County</b>																
(5703) White Chimney Lane	0.21	120	R				From: 29-5704 White Chimney Ct				NA			NA		1996
							To: Dead End									
(5704) White Chimney Ct	0.03	20	R				From: Cul-de-Sac				NA			NA		1996
							To: 29-5703 White Chimney Lane									
(5705) Clarkes Landing Dr	0.13	390	R				From: 29-671 Vale Rd				NA			NA		08/17/2005
							To: 29-5706 Stamper Ct									
(5705) Clarkes Landing Dr	0.09	340	R				From: 29-5707				NA			NA		08/17/2005
							To: 29-5708 Timberline Dr									
(5705) Clarkes Landing Dr	0.23	290	R				From: 29-5705 Clarkes Landing Dr				NA			NA		08/17/2005
							To: Cul-de-Sac									
(5706) Stamper Ct	0.06	50	R				From: Dead End				NA			NA		1996
	0.04	8	R				To: 29-5705 Clarkes Landing Dr							NA		1996
(5707)	0.08	40	R				From: Cul-de-Sac				NA			NA		1996
							To: Dead End									
(5708) Timberline Dr	0.04	50	R				From: 29-5705 Clarkes Landing Dr				NA			NA		1996
							To: 29-5709 Timberline Ct									
(5708) Timberline Dr	0.06	270	R				From: 29-5724 Mattox Creek Dr				NA			NA		08/17/2005
							To: 29-5725 Linda Marie Dr									
(5708) Timberline Dr	0.14	160	R				From: Cul-de-Sac				NA			NA		1996
							To: 29-5708 Timberline Dr									
(5708) Timberline Dr	0.06	30	R				From: Cul-de-Sac				NA			NA		1996
							To: 29-5708 Timberline Dr									
(5709) Timberline Ct	0.07	60	R				From: Cul-de-Sac				NA			NA		1996
							To: Cul-de-Sac									
(5710) Lydia Pl	0.04	50	R				From: 29-5711 Old Hunt Rd				NA			NA		1996
							To: 29-673 Lawyers Rd									
(5710) Lydia Pl	0.07	410	R				From: Cul-de-Sac				NA			NA		07/28/2006
							To: 29-5710 Lydia Pl									
(5711) Old Hunt Rd	0.23	150	R				From: 29-5713 Round Springs Dr				NA			NA		1996
							To: Cul-de-Sac									
(5712) Galloping Way	0.14	510	R				From: 29-5712 Galloping Way				NA			NA		07/28/2006
							To: 29-6381									
(5712) Galloping Way	0.04	40	R				From: Dead End				NA			NA		1996
							To: 29-5729 Sawdust Rd									
(5713) Round Springs Dr	0.12	310	R				From: 29-5729 Sawdust Rd				NA			NA		09/28/2006
							To: 29-5729 Sawdust Rd									
(5714) Walter Thompson Dr	0.08	50	R				From: 29-5729 Sawdust Rd				NA			NA		1996
							To: 29-5729 Sawdust Rd									

Virginia Department of Transportation  
Traffic Engineering Division  
2007  
Annual Average Daily Traffic Volume Estimates By Section of Route  
Fairfax Maintenance Area

Route	Length	AADT	QA	4Tire	Bus	Truck				QC	K Factor	QK	Dir Factor	AAWDT	QW	Year
						2Axle	3+Axle	1Trail	2Trail							
<b>Fairfax County</b>																
(5714) Walter Thompson Dr	0.23	380	R				From: 29-5729 Sawdust Rd				NA			NA		08/22/2005
							To: 29-2505 Wickens Rd									
(5715)	0.02	7	R				From: Dead End				NA			NA		1996
							To: 29-5722 Seaman Ct									
(5715)	0.02	170	R				From: 29-5722 Seaman Ct				NA			NA		07/12/2005
							To: 29-5721 Herman Ct									
(5715)	0.03	380	R				From: 29-5721 Herman Ct				NA			NA		07/12/2005
							To: 29-5720									
(5715)	0.03	500	R				From: 29-5720				NA			NA		07/12/2005
							To: 29-5718 Farougi Ct									
(5715)	0.11	790	R				From: 29-5718 Farougi Ct				NA			NA		07/12/2005
							To: 29-5717 Hamer Ct									
(5715)	0.09	930	R				From: 29-5717 Hamer Ct				NA			NA		07/12/2005
							To: 29-5716 Keisler Ct									
(5715)	0.06	1200	R				From: 29-5716 Keisler Ct				NA			NA		07/12/2005
							To: 29-5050 Parcher Ave									
(5715)	0.07	720	R				From: 29-5050 Parcher Ave				NA			NA		07/12/2005
							To: 29-6903 Frinks Ct									
(5715)	0.21	0	R				From: 29-6903 Frinks Ct				NA			NA		1986
							To: Dead End									
(5716) Keisler Ct	0.05	140	R				From: 0.05 MS 29-5715				NA			NA		07/12/2005
							To: 29-5715									
(5716) Keisler Ct	0.05	60	R				From: 29-5715				NA			NA		1996
							To: Dead End									
(5717) Hamer Ct	0.05	60	R				From: Cul-de-Sac				NA			NA		1996
							To: 29-5715									
(5718) Farougi Ct	0.06	80	R				From: Dead End				NA			NA		1996
							To: 29-5719 Whisonant Ct									
(5718) Farougi Ct	0.04	340	R				From: 29-5719 Whisonant Ct				NA			NA		07/12/2005
							To: 29-5715									
(5719) Whisonant Ct	0.05	60	R				From: Cul-de-Sac				NA			NA		1996
							To: 29-5718 Farougi Ct									
(5720)	0.10	120	R				From: 29-5715				NA			NA		1996
							To: Cul-de-Sac									
(5721) Herman Ct	0.05	40	R				From: Cul-de-Sac				NA			NA		1986
							To: 29-5715									
(5722) Seaman Ct	0.08	100	R				From: 29-5715				NA			NA		1996
							To: Cul-de-Sac									
(5723) Saunders Dr	0.23	2900	R				From: Cul-de-Sac				NA			NA		1986
							To: 29-5050 Parcher Ave									
(5724) Mattox Creek Dr	0.16	140	R				From: 29-5708 Timberline Dr				NA			NA		1996
							To: Cul-de-Sac									



Virginia Department of Transportation  
Traffic Engineering Division  
2007  
Annual Average Daily Traffic Volume Estimates By Section of Route  
Fairfax Maintenance Area

Route	Length	AADT	QA	4Tire	Bus	Truck				QC	K Factor	QK	Dir Factor	AAWDT	QW	Year
						2Axle	3+Axle	1Trail	2Trail							
<b>Fairfax County</b>																
(5725) Linda Marie Dr	0.14	590	R				From: 29-671 Vale Rd					NA		NA		08/17/2005
(5725) Linda Marie Dr	0.21	410	R				To: 29-5829 Timberneck Ct					NA		NA		08/17/2005
(5725) Linda Marie Dr	0.08	350	R				From: 29-5793 James River Ct					NA		NA		08/17/2005
(5725) Linda Marie Dr	0.20	110	R				To: 29-5708 Timberline Dr					NA		NA		1986
							From: Cul-de-Sac									
(5726) Winter Hunt Rd	0.25	170	R				To: 29-694 Lewinsville Rd					NA		NA		1996
							From: Dead End									
(5727) Meadow Green Lane	0.06	240	R				To: 29-694 Lewinsville Rd					NA		NA		1997
(5727) Meadow Green Lane	0.16	120	R				From: 29-5728 Snowpine Way					NA		NA		1997
							To: Cul-de-Sac									
(5728) Snowpine Way	0.14	120	R				From: Cul-de-Sac					NA		NA		1997
							To: 29-5727 Meadow Green Lane									
(5729) Sawdust Rd	0.27	150	R				From: 29-5714 Walter Thompson Dr					NA		NA		1996
							To: Cul-de-Sac									
(5730) Puritan Ct	0.14	210	R				From: 29-5340 Viking Dr					NA		NA		1996
							To: Cul-de-Sac									
(5731) John Milton Dr	0.07	3000	R				From: 29-5340 Viking Dr					NA		NA		08/04/2006
(5731) John Milton Dr	0.01	10	R				To: 29-5732 John Milton Ct					NA		NA		1986
(5731) John Milton Dr	0.19	3100	R				From: 0.01 ME 29-5732					NA		NA		08/04/2006
(5731) John Milton Dr	0.04	3100	R				To: 29-6386 Horton Hill Rd					NA		NA		08/04/2006
(5731) John Milton Dr	0.03	2800	R				From: 29-6383 Oliver Cromwell Dr					NA		NA		1997
(5731) John Milton Dr	0.16	6800	R				To: 29-5345 Quincy Adams Dr					NA		NA		1997
							From: 29-665 Fox Mill Rd									
(5732) John Milton Ct	0.06	90	R				To: 29-5731 John Milton Dr					NA		NA		1996
							From: Cul-de-Sac									
(5733) High Point Rd	2.87	90	R				To: Dead End					NA		NA		1991
							From: 29-600 Gunston Rd									
(5734)	0.40	6900	R				To: 29-675 Sunset Hills Rd					NA		NA		1991
							From: 29-6363 New Dominion Pkwy									
(5735) Glade Bank Way	0.10	290	R				To: 29-4721 Glade Dr					NA		NA		1986
(5735) Glade Bank Way	0.14	0	R				From: 0.10 MN 29-4721					NA		NA		1986
							To: Cul-de-Sac									

Virginia Department of Transportation  
Traffic Engineering Division  
2007  
Annual Average Daily Traffic Volume Estimates By Section of Route  
Fairfax Maintenance Area

Route	Length	AADT	QA	4Tire	Bus	Truck				QC	K Factor	QK	Dir Factor	AAWDT	QW	Year
						2Axle	3+Axle	1Trail	2Trail							
<b>Fairfax County</b>																
(5736) Bingham Ct	0.04	280	R				29-5373 Ridge Heights Rd				NA			NA		08/24/2005
(5736) Bingham Ct	0.04	40	R				29-5737 Bingham Ter				NA			NA		1986
(5737) Bingham Ter	0.09	80	R				Cul-de-Sac				NA			NA		1986
(5738) Amberjack Ct	0.08	80	R				29-5373 Ridge Heights Rd				NA			NA		1986
(5739) Claiborne Dr	0.17	120	R				Cul-de-Sac				NA			NA		1997
(5740) Panama Rd	0.10	170	R				29-5741 Andorra Pl				NA			NA		08/02/2006
(5741) Andorra Pl	0.08	60	R				Dead End				NA			NA		1996
(5741) Andorra Pl	0.05	80	R				29-5740 Panama Rd				NA			NA		1996
(5742) Falstaff Rd	0.11	100	R				29-694; 29-3915				NA			NA		1997
(5743) Downey Dr	0.11	190	R				SR 7; FR-798				NA			NA		1986
(5744) Nobehear Dr	0.12	100	R				Cul-de-Sac				NA			NA		1996
(5745) Lomond Ct	0.09	50	R				29-673 Lawyers Rd				NA			NA		1996
(5746) Purple Beech Dr	0.09	810	R				29-4720 Soapstone Dr				NA			NA		08/22/2005
(5746) Purple Beech Dr	0.05	530	R				29-5370 Durand Dr				NA			NA		08/22/2005
(5746) Purple Beech Dr	0.08	270	R				29-5747				NA			NA		08/22/2005
(5746) Purple Beech Dr	0.08	200	R				29-5748 Mock Orange Ct				NA			NA		08/22/2005
(5746) Purple Beech Dr	0.23	180	R				Begin Loop				NA			NA		08/22/2005
(5747)	0.03	60	R				Dead End				NA			NA		1996
(5747)	0.04	70	R				29-5746 Purple Beech Dr				NA			NA		1996
(5748) Mock Orange Ct	0.03	60	R				29-5746 Purple Beech Dr				NA			NA		1996
							Cul-de-Sac									

Virginia Department of Transportation  
Traffic Engineering Division  
2007  
Annual Average Daily Traffic Volume Estimates By Section of Route  
Fairfax Maintenance Area

Route	Length	AADT	QA	4Tire	Bus	-----Truck-----				QC	K Factor	QK	Dir Factor	AAWDT	QW	Year
						2Axle	3+Axle	1Trail	2Trail							
<b>Fairfax County</b>																
(5749) Post Oak Trail	0.24	280	R			From: 29-5752 W, Oldfield Dr					NA		NA			08/24/2005
(5749) Post Oak Trail	0.21	300	R			To: 29-5751 Buckthorn Lane					NA		NA			08/24/2005
(5749) Post Oak Trail	0.04	340	R			From: 29-5750 Pepperridge Lane					NA		NA			08/24/2005
(5749) Post Oak Trail	0.17	630	R			To: 29-5752 E, Oldfield Dr					NA		NA			08/24/2005
(5750) Pepperridge Lane	0.11	150	R			From: 29-5320 Sunrise Valley Dr					NA		NA			1996
(5751) Buckthorn Lane	0.24	130	R			To: 29-5749 Post Oak Trail					NA		NA			1986
(5752) Oldfield Dr	0.07	200	R			From: Cul-de-Sac					NA		NA			08/22/2005
(5752) Oldfield Dr	0.15	190	R			To: 29-5749 E, Post Oak Trail					NA		NA			08/22/2005
(5752) Oldfield Dr	0.15	350	R			From: 29-5749 W, Post Oak Trail					NA		NA			08/22/2005
(5752) Oldfield Dr	0.06	460	R			To: 29-5794 Cranberry Lane					NA		NA			08/22/2005
(5753)	0.12	790	R			From: 29-5756 Winter Corn Lane					NA		NA			08/22/2005
(5753)	0.30	290	R			To: 29-5320 Sunrise Valley Dr					NA		NA			08/24/2005
(5753)	0.08	420	R			From: 29-5320 W, Sunrise Valley Dr					NA		NA			08/24/2005
(5753)	0.19	690	R			To: 29-5754 Great Meadow Dr					NA		NA			08/24/2005
(5754) Great Meadow Dr	0.09	500	R			From: 29-6129 Halyard Lane					NA		NA			08/24/2005
(5754) Great Meadow Dr	0.18	420	R			To: 29-6128 Cutwater Ct					NA		NA			08/24/2005
(5755) Weybridge Lane	0.06	140	R			From: 29-5320 Sunrise Valley Dr					NA		NA			1996
(5756) Winter Corn Lane	0.08	80	R			To: 29-5755 Weybridge Lane					NA		NA			1996
(5757) Steamview Lane	0.07	110	R			From: 29-5753					NA		NA			1996
(5757) Steamview Lane	0.07	210	R			To: Cul-de-Sac					NA		NA			08/31/2005
(5757) Steamview Lane	0.05	360	R			From: 29-5754 Great Meadow Dr					NA		NA			08/31/2005
(5757) Steamview Lane	0.14	120	R			To: Cul-de-Sac					NA		NA			1996
						From: 29-5752 Oldfield Dr					NA		NA			
						To: Dead End					NA		NA			
						From: 29-5759 Creekside Ct					NA		NA			
						To: 29-5758 Snughill Ct					NA		NA			
						From: 29-5764 Laurel Hill Rd					NA		NA			
						To: Dead End					NA		NA			

Virginia Department of Transportation  
Traffic Engineering Division  
2007  
Annual Average Daily Traffic Volume Estimates By Section of Route  
Fairfax Maintenance Area

Route	Length	AADT	QA	4Tire	Bus	Truck				QC	K Factor	QK	Dir Factor	AAWDT	QW	Year
						2Axle	3+Axle	1Trail	2Trail							
<b>Fairfax County</b>																
(5758) Snughill Ct	0.13	140	R								NA		NA			1996
(5759) Creekside Ct	0.07	100	R								NA		NA			1996
(5760) Wolftrap Run Rd	0.08	120	R								NA		NA			1996
(5760) Wolftrap Run Rd	0.08	380	R								NA		NA			08/25/2005
(5760) Wolftrap Run Rd	0.13	720	R								NA		NA			08/25/2005
(5760) Wolftrap Run Rd	0.09	950	R								NA		NA			08/25/2005
(5761)	0.07	50	R								NA		NA			1996
(5761)	0.08	70	R								NA		NA			1996
(5762)	0.24	260	R								NA		NA			1996
(5762)	0.08	70	R								NA		NA			1996
(5763) Trapline Ct	0.07	70	R								NA		NA			1996
(5764) Laurel Hill Rd	0.07	80	R								NA		NA			1996
(5764) Laurel Hill Rd	0.07	370	R								NA		NA			08/31/2005
(5764) Laurel Hill Rd	0.12	320	R								NA		NA			08/31/2005
(5764) Laurel Hill Rd	0.44	680	R								NA		NA			08/31/2005
(5765) Justin Knoll Rd	0.24	110	R								NA		NA			1996
(5766) Twin Mill Lane	0.10	270	R								NA		NA			08/10/2005
(5766) Twin Mill Lane	0.10	470	R								NA		NA			1996
(5766) Twin Mill Lane	0.26	370	R								NA		NA			1996
(5766) Twin Mill Lane	0.05	60	R								NA		NA			1996
(5767) Watermill Ct	0.20	110	R								NA		NA			1996

Virginia Department of Transportation  
Traffic Engineering Division  
2007  
Annual Average Daily Traffic Volume Estimates By Section of Route  
Fairfax Maintenance Area

Route	Length	AADT	QA	4Tire	Bus	-----Truck-----				QC	K Factor	QK	Dir Factor	AAWDT	QW	Year
						2Axle	3+Axle	1Trail	2Trail							
<b>Fairfax County</b>																
(5768) Flowerstone St	0.13	50	R			From: Cul-de-Sac					NA			NA		1996
						To: 29-5766 Twin Mill Lane										
(5769) Timbermill Ct	0.32	150	R			From: Cul-de-Sac					NA			NA		1996
						To: 29-5766 Twin Mill Lane										
(5770) Stuart Ridge Dr	0.19	1000	R			From: 29-5774 Coat Ridge Rd					NA			NA		08/10/2005
						To: 29-5771 Trossack Rd										
(5770) Stuart Ridge Dr	0.05	950	R			From: 29-5771 Trossack Rd					NA			NA		08/10/2005
						To: 29-680 Stuart Rd										
(5771) Trossack Rd	0.17	160	R			From: Cul-de-Sac					NA			NA		1986
						To: 29-5770 Stuart Ridge Dr										
(5772) Cheviot Dr	0.11	150	R			From: Cul-de-Sac					NA			NA		1996
						To: 29-5774 Coat Ridge Rd										
(5772) Cheviot Dr	0.05	590	R			From: 29-5774 Coat Ridge Rd					NA			NA		08/10/2005
						To: 29-5773 Sheridan Run Ct										
(5772) Cheviot Dr	0.20	380	R			From: 29-5773 Sheridan Run Ct					NA			NA		08/10/2005
						To: 29-680 Shaker Woods Rd; Stuart Rd										
(5773) Sheridan Run Ct	0.04	60	R			From: 29-5772 Cheviot Dr					NA			NA		1996
						To: Cul-de-Sac										
(5774) Coat Ridge Rd	0.05	70	R			From: Dead End					NA			NA		1996
						To: 29-5776 Winding Way Dr										
(5774) Coat Ridge Rd	0.09	390	R			From: 29-5776 Winding Way Dr					NA			NA		08/10/2005
						To: 29-5770 Stuart Ridge Dr										
(5774) Coat Ridge Rd	0.03	330	R			From: 29-5770 Stuart Ridge Dr					NA			NA		08/10/2005
						To: 29-5775 Forbes Glen Dr										
(5774) Coat Ridge Rd	0.13	270	R			From: 29-5775 Forbes Glen Dr					NA			NA		08/10/2005
						To: 29-5772 Cheviot Dr										
(5774) Coat Ridge Rd	0.12	490	R			From: 29-5772 Cheviot Dr					NA			NA		1986
						To: Dead End										
(5775) Forbes Glen Dr	0.06	100	R			From: Cul-de-Sac					NA			NA		1996
						To: 29-5774 Coat Ridge Rd										
(5776) Winding Way Dr	0.06	210	R			From: 29-5774 Coat Ridge Rd					NA			NA		1996
						To: 29-5777 Malvern Hill Pl										
(5777) Malvern Hill Pl	0.04	180	R			From: 0.04 MS 29-5776					NA			NA		07/02/2006
						To: 29-5776 Winding Way Dr										
(5777) Malvern Hill Pl	0.05	90	R			From: 29-5776 Winding Way Dr					NA			NA		1996
						To: Dead End										
(5778) Hidden Creek Dr	0.46	330	R			From: 29-676 Towlston Rd					NA			NA		09/19/2005
						To: 29-5779 Wood Glade Dr										
(5779) Wood Glade Dr	0.06	80	R			From: Cul-de-Sac					NA			NA		1996
						To: 29-5778 Hidden Creek Dr										
(5779) Wood Glade Dr	0.04	30	R			From: 29-5778 Hidden Creek Dr					NA			NA		1996
						To: Dead End										

Virginia Department of Transportation  
Traffic Engineering Division  
2007  
Annual Average Daily Traffic Volume Estimates By Section of Route  
Fairfax Maintenance Area

Route	Length	AADT	QA	4Tire	Bus	Truck				QC	K Factor	QK	Dir Factor	AAWDT	QW	Year
						2Axle	3+Axle	1Trail	2Trail							
<b>Fairfax County</b>																
(5780) Old Gate Ct	0.13	110	R									NA		NA		1997
(5780) Old Gate Ct	0.06	790	R									NA		NA		1997
(5781) Crossover Dr	0.11	300	R									NA		NA		10/19/2005
(5781) Crossover Dr	0.19	380	R									NA		NA		1997
(5781) Crossover Dr	0.06	230	R									NA		NA		1997
(5782) Old Stage Ct	0.11	90	R									NA		NA		1997
(5783) Huntover Ct	0.09	50	R									NA		NA		1986
(5784) Karen Forest Dr	0.12	40	R									NA		NA		1986
(5785) Batten Hollow Rd	0.18	1200	R									NA		NA		1997
(5785) Batten Hollow Rd	0.13	1100	R									NA		NA		1997
(5785) Batten Hollow Rd	0.05	980	R									NA		NA		1997
(5785) Batten Hollow Rd	0.16	910	R									NA		NA		1997
(5785) Batten Hollow Rd	0.14	710	R									NA		NA		1997
(5785) Batten Hollow Rd	0.03	540	R									NA		NA		1997
(5785) Batten Hollow Rd	0.03	330	R									NA		NA		1997
(5785) Batten Hollow Rd	0.07	270	R									NA		NA		1997
(5785) Batten Hollow Rd	0.07	120	R									NA		NA		1996
(5786) Kohoutek Ct	0.07	90	R									NA		NA		1996
(5787) Peppermill Pl	0.10	80	R									NA		NA		1996
(5788) Fonda Dr	0.27	120	R									NA		NA		1996
(5789)	0.30	290	R									NA		NA		1996
(5789)	0.04	30	R									NA		NA		1996

Virginia Department of Transportation  
Traffic Engineering Division  
2007  
Annual Average Daily Traffic Volume Estimates By Section of Route  
Fairfax Maintenance Area

Route	Length	AADT	QA	4Tire	Bus	-----Truck-----				QC	K Factor	QK	Dir Factor	AAWDT	QW	Year
						2Axle	3+Axle	1Trail	2Trail							
<b>Fairfax County</b>																
(5790) Ferol Dr	0.16	100	R			From: Cul-de-Sac						NA		NA		1996
						To: 29-5785 Batten Hollow Rd										
(5791) Abbey Oak Dr	0.15	30	R			From: Cul-de-Sac						NA		NA		1996
						To: 0.08 ME 29-7460										
(5791) Abbey Oak Dr	0.48	490	R			From: 29-677 Meadowlark Rd						NA		NA		08/30/2005
						To: 29-5785 Batten Hollow Rd										
(5791) Abbey Oak Dr	0.25	1000	R			From: 29-677 Meadowlark Rd						NA		NA		08/30/2005
						To: 29-5785 Batten Hollow Rd										
(5792) Barrel Cooper Ct	0.13	590	R			From: Cul-de-Sac						NA		NA		1986
						To: 29-5337 Olde Crafts Dr										
(5793) James River Ct	0.08	40	R			From: 29-5725 Linda Marie Dr						NA		NA		1996
						To: Cul-de-Sac										
(5794) Cranberry Lane	0.13	150	R			From: 29-5752 Oldfield Dr						NA		NA		1996
						To: Cul-de-Sac										
(5795) Union Church Rd	0.19	270	R			From: 29-683 Bellview Rd						NA		NA		01/17/2005
						To: 29-5796 Galium Ct										
(5795) Union Church Rd	0.24	100	R			From: 29-5795 Union Church Rd						NA		NA		1996
						To: Dead End										
(5796) Galium Ct	0.20	80	R			From: 29-5795 Union Church Rd						NA		NA		1996
						To: Cul-de-Sac										
(5797) Cedrus Lane	0.19	100	R			From: Cul-de-Sac						NA		NA		1996
						To: 29-676 Towlston Rd										
(5798) Oak Branch Dr	0.11	120	R			From: 29-3891 Oak Valley Dr						NA		NA		1997
						To: Cul-de-Sac										
(5799) Dale Ridge Ct	0.11	120	R			From: 29-3891 Oak Valley Dr						NA		NA		1997
						To: Cul-de-Sac										
(5800) Vantage Dr	0.14	150	R			From: Dead End						NA		NA		1986
						To: 29-5806 S, Rolling Stone Way										
(5800) Vantage Dr	0.05	560	R			From: 29-5806 S, Rolling Stone Way						NA		NA		1986
						To: 29-5809 Vantage Ct										
(5800) Vantage Dr	0.13	700	R			From: 29-5809 Vantage Ct						NA		NA		1986
						To: 29-5810 S, Flintstone Rd										
(5800) Vantage Dr	0.06	1200	R			From: 29-5810 S, Flintstone Rd						NA		NA		1986
						To: 29-5806 N, Rolling Stone Way										
(5800) Vantage Dr	0.09	1500	R			From: 29-5806 N, Rolling Stone Way						NA		NA		1986
						To: 29-5828 Coldbrooke Ct										
(5800) Vantage Dr	0.04	1600	R			From: 29-5828 Coldbrooke Ct						NA		NA		1986
						To: 29-5803 Rock Creek Rd										
(5800) Vantage Dr	0.10	2100	R			From: 29-5803 Rock Creek Rd						NA		NA		1986
						To: 29-5810 N, Flintstone Rd										
(5800) Vantage Dr	0.06	2500	R			From: 29-5810 N, Flintstone Rd						NA		NA		1986
						To: 29-5801 Stream Bed Way										

Virginia Department of Transportation  
Traffic Engineering Division  
2007  
Annual Average Daily Traffic Volume Estimates By Section of Route  
Fairfax Maintenance Area

Route	Length	AADT	QA	4Tire	Bus	-----Truck-----				QC	K Factor	QK	Dir Factor	AAWDT	QW	Year
						2Axle	3+Axle	1Trail	2Trail							
<b>Fairfax County</b>																
(5800) Vantage Dr	0.04	2800	R			From: 29-5801 Stream Bed Way					NA			NA		1986
						To: 29-633 Kings Hwy South										
(5801) Stream Bed Way	0.06	240	R			From: 29-5800 Vantage Dr					NA			NA		1986
						To: 29-5802 Moon Rock Ct										
(5801) Stream Bed Way	0.14	120	R			From: 29-5801 Stream Bed Way					NA			NA		1986
						To: Dead End										
(5802) Moon Rock Ct	0.08	90	R			From: 29-5801 Stream Bed Way					NA			NA		1986
						To: Cul-de-Sac										
(5803) Rock Creek Rd	0.12	630	R			From: 29-5800 Vantage Dr					NA			NA		1986
						To: 29-5804 Rock Creek Ct										
(5803) Rock Creek Rd	0.19	330	R			From: 29-5804 Rock Creek Ct					NA			NA		1986
						To: 29-5806 Rolling Stone Way										
(5804) Rock Creek Ct	0.06	170	R			From: 29-5803 Rock Creek Rd					NA			NA		1986
						To: 29-5805 Hillside Ct										
(5804) Rock Creek Ct	0.07	90	R			From: 29-5805 Hillside Ct					NA			NA		1986
						To: Cul-de-Sac										
(5805) Hillside Ct	0.04	40	R			From: Cul-de-Sac					NA			NA		1986
						To: 29-5804 Rock Creek Ct										
(5806) Rolling Stone Way	0.06	360	R			From: 29-5800 N, Vantage Dr					NA			NA		1986
						To: 29-5807 Lodestone Ct										
(5806) Rolling Stone Way	0.15	240	R			From: 29-5807 Lodestone Ct					NA			NA		1986
						To: 29-5803 Rock Creek Rd										
(5806) Rolling Stone Way	0.14	160	R			From: 29-5803 Rock Creek Rd					NA			NA		1986
						To: 29-5808 Bedrock Rd										
(5806) Rolling Stone Way	0.06	320	R			From: 29-5808 Bedrock Rd					NA			NA		1986
						To: 29-5800 S, Vantage Dr										
(5807) Lodestone Ct	0.07	90	R			From: Cul-de-Sac					NA			NA		1986
						To: 29-5806 Rolling Stone Way										
(5808) Bedrock Rd	0.11	120	R			From: Cul-de-Sac					NA			NA		1986
						To: 29-5806 Rolling Stone Way										
(5809) Vantage Ct	0.06	80	R			From: Cul-de-Sac					NA			NA		1986
						To: 29-5800 Vantage Dr										
(5810) Flintstone Rd	0.05	430	R			From: 29-5800 S, Vantage Dr					NA			NA		1986
						To: 29-5811 Whetstone Rd										
(5810) Flintstone Rd	0.13	310	R			From: 29-5811 Whetstone Rd					NA			NA		1986
						To: 29-5827 Brookington Ct										
(5810) Flintstone Rd	0.07	280	R			From: 29-5827 Brookington Ct					NA			NA		1986
						To: 29-5826 Lichen Ct										
(5810) Flintstone Rd	0.04	350	R			From: 29-5826 Lichen Ct					NA			NA		1986
						To: 29-5814 Hard Rock Rd										
(5810) Flintstone Rd	0.27	430	R			From: 29-5814 Hard Rock Rd					NA			NA		1986
						To: 29-5800 N, Vantage Dr										



Virginia Department of Transportation  
Traffic Engineering Division  
2007  
Annual Average Daily Traffic Volume Estimates By Section of Route  
Fairfax Maintenance Area

Route	Length	AADT	QA	4Tire	Bus	-----Truck-----				QC	K Factor	QK	Dir Factor	AAWDT	QW	Year
						2Axle	3+Axle	1Trail	2Trail							
<b>Fairfax County</b>																
(5811) Whetstone Rd	0.15	140	R											NA	NA	1986
(5811) Whetstone Rd	0.04	280	R											NA	NA	1986
(5811) Whetstone Rd	0.07	440	R											NA	NA	1986
(5812) Lantern Pl	0.30	210	R											NA	NA	1986
(5812) Lantern Pl	0.09	890	R											NA	NA	1986
(5813) Rollingbrooke Ct	0.11	130	R											NA	NA	1986
(5814) Hard Rock Rd	0.04	40	R											NA	NA	1986
(5814) Hard Rock Rd	0.05	460	R											NA	NA	1986
(5815) Signal Point Ct	0.04	100	R											NA	NA	01/28/2001
(5816) Marshall House Ct	0.08	120	R											NA	NA	01/28/2001
(5817) Fort Corloran Dr	0.13	390	R											NA	NA	1997
(5817) Fort Corloran Dr	0.06	230	R											NA	NA	1997
(5817) Fort Corloran Dr	0.10	70	R											NA	NA	1997
(5818) Grovers Theater Ct	0.05	90	R											NA	NA	01/28/2001
(5819) Point Roundtop Ct	0.07	110	R											NA	NA	01/28/2001
(5820) General Banks Ct	0.05	90	R											NA	NA	01/28/2002
(5821) Bald Hill Pl	0.09	180	R											NA	NA	1986
(5821) Bald Hill Pl	0.07	130	R											NA	NA	01/28/2002
(5822) Blake House Ct	0.04	90	R											NA	NA	01/28/2002
(5823) Meridian Hill Pl	0.12	200	R											NA	NA	01/28/2002

Virginia Department of Transportation  
Traffic Engineering Division  
2007  
Annual Average Daily Traffic Volume Estimates By Section of Route  
Fairfax Maintenance Area

Route	Length	AADT	QA	4Tire	Bus	-----Truck-----				QC	K Factor	QK	Dir Factor	AAWDT	QW	Year
						2Axle	3+Axle	1Trail	2Trail							
<b>Fairfax County</b>																
(5824) Herberts Crossing Dr	0.24	220	R			From: 29-5825 Mount Burnside Way					NA			NA		1986
						To: 29-3647 Lake Braddock Dr										
(5825) Mount Burnside Way	0.08	440	R			From: 29-6175 Fox Lair Dr					NA			NA		1986
						To: 29-6174 Wax Myrtle Ct										
(5825) Mount Burnside Wy	0.24	510	R			From: 29-6174					NA			NA		1986
						To: 29-5824										
(5825) Mount Burnside Wy	0.14	600	R			From: 29-5824					NA			NA		1986
						To: 29-3647										
(5826) Lichen Ct	0.04	50	R			From: 29-5810 Flintstone Rd					NA			NA		1986
						To: Cul-de-Sac										
(5827) Brookington Ct	0.03	60	R			From: 29-5810 Flintstone Rd					NA			NA		1986
						To: Cul-de-Sac										
(5828) Coldbrooke Ct	0.10	110	R			From: 29-5800 Vantage Dr					NA			NA		1986
						To: Cul-de-Sac										
(5829) Timberneck Ct	0.06	50	R			From: 29-5725 Linda Marie Dr					NA			NA		1996
						To: Cul-de-Sac										
(5830) Oakbrooke Ave	0.16	240	R			From: 29-5832 Treebrooke Lane					NA			NA		1986
						To: 29-5831 Chollman Ct										
(5830) Oakbrooke Ave	0.03	290	R			From: 29-5831 Chollman Ct					NA			NA		1986
						To: 29-629 Fort Hunt Rd										
(5831) Chollman Ct	0.04	40	R			From: Cul-de-Sac					NA			NA		1986
						To: 29-5830 Oakbrooke Ave										
(5832) Treebrooke Lane	0.07	70	R			From: Dead End					NA			NA		1986
						To: 29-5830 Oakbrooke Ave										
(5832) Treebrooke Lane	0.06	70	R			From: 29-5830 Oakbrooke Ave					NA			NA		1986
						To: Dead End										
(5833) Rippon Lodge Dr	0.07	140	R			From: Dead End					NA			NA		09/07/2002
						To: 29-4686										
(5833) Rippon Lodge Dr	0.06	520	R			From: 29-4686					NA			NA		09/07/2002
						To: 29-5133 Ellzey Dr										
(5833) Rippon Lodge Dr	0.09	360	R			From: 29-5133 Ellzey Dr					NA			NA		09/07/2002
						To: 29-4687										
(5833) Rippon Lodge Dr	0.13	2400	R			From: 29-4687					NA			NA		1986
						To: 29-5130 Paynes Church Dr										
(5833) Rippon Lodge Dr	0.09	150	R			From: 29-5130 Paynes Church Dr					NA			NA		09/07/2001
						To: Dead End										
(5834) Wilmette Dr	0.15	290	R			From: Cul-de-Sac					NA			NA		10/23/2001
						To: 29-5840 Windward Dr										
(5835) Wilmington Dr	0.33	0	R			From: Cul-de-Sac					NA			NA		1985
						To: 29-645 Burke Lake Rd										
(5835) Wilmington Dr	0.08	1600	R			From: 29-645 Burke Lake Rd					NA			NA		1986
						To: 29-5836 Wolcott Dr										

Virginia Department of Transportation  
Traffic Engineering Division  
2007  
Annual Average Daily Traffic Volume Estimates By Section of Route  
Fairfax Maintenance Area

Route	Length	AADT	QA	4Tire	Bus	Truck				QC	K Factor	QK	Dir Factor	AAWDT	QW	Year
						2Axle	3+Axle	1Trail	2Trail							
<b>Fairfax County</b>																
(5835) Wilmington Dr	0.07	1100	R											NA	NA	1986
(5835) Wilmington Dr	0.18	1200	R											NA	NA	1986
(5835) Wilmington Dr	0.24	3000	R											NA	NA	1991
(5836) Wolcott Dr	0.07	150	R											NA	NA	10/24/2001
(5837) Rand Dr	0.09	180	R											NA	NA	1986
(5837) Rand Dr	0.13	510	R											NA	NA	1986
(5837) Rand Dr	0.16	290	R											NA	NA	10/24/2001
(5838) Skinner Dr	0.07	250	R											NA	NA	1986
(5838) Skinner Dr	0.04	60	R											NA	NA	11/01/2001
(5839) Manet Rd	0.10	190	R											NA	NA	11/01/2001
(5840) Windward Dr	0.08	650	R											NA	NA	1986
(5840) Windward Dr	0.07	870	R											NA	NA	10/29/2001
(5840) Windward Dr	0.06	620	R											NA	NA	10/29/2001
(5840) Windward Dr	0.13	580	R											NA	NA	10/29/2001
(5840) Windward Dr	0.11	660	R											NA	NA	1986
(5840) Windward Dr	0.09	1500	R											NA	NA	1986
(5840) Windward Dr	0.14	380	R											NA	NA	10/24/2001
(5841) Winter Park Dr	0.05	370	R											NA	NA	1986
(5841) Winter Park Dr	0.11	140	R											NA	NA	1986
(5842) Mantle Rd	0.13	290	R											NA	NA	10/23/2001
(5843) Marquand Dr	0.16	300	R											NA	NA	10/23/2001
(5844) Wheaton Dr	0.07	640	R											NA	NA	1986

Virginia Department of Transportation  
Traffic Engineering Division  
2007  
Annual Average Daily Traffic Volume Estimates By Section of Route  
Fairfax Maintenance Area

Route	Length	AADT	QA	4Tire	Bus	Truck				QC	K Factor	QK	Dir Factor	AAWDT	QW	Year
						2Axle	3+Axle	1Trail	2Trail							
<b>Fairfax County</b>																
(5844) Wheaton Dr	0.12	270	R											NA		1986
(5845) Natick Rd	0.08	150	R											NA		10/24/2001
(5845) Natick Rd	0.08	180	R											NA		10/24/2001
(5845) Natick Rd	0.24	210	R											NA		1986
(5845) Natick Rd	0.11	130	R											NA		1986
(5846) Natick Ct	0.08	140	R											NA		10/24/2001
(5847) Coffer Woods Rd	1.40	6300	G	99%	1%	0%	0%	0%	0%	C	0.101	F	0.66	6800	G	2007
(5848) Wards Grove Cir	0.59	990	R											NA		1986
(5848) Wards Grove Cir	0.03	1000	R											NA		1986
(5848) Wards Grove Cir	0.05	1100	R											NA		1986
(5848) Wards Grove Cir	0.15	2000	R											NA		1986
(5848) Wards Grove Cir	0.03	2100	R											NA		1986
(5848) Wards Grove Cir	0.03	2300	R											NA		1986
(5849)	0.06	150	R											NA		10/23/2001
(5849)	0.31	490	R											NA		1986
(5849)	0.09	270	R											NA		1986
(5850) Clipper Dr	0.07	60	R											NA		06/21/2000
(5850) Clipper Dr	0.10	190	R											NA		11/07/2001
(5851) Schooner St	0.05	50	R											NA		11/07/2001
(5852) Hemlock Woods Lane	0.12	690	R											NA		10/23/2001
(5853) Reservation Dr	0.24	2400	R											NA		12/05/2001
(5853) Reservation Dr	0.14	2100	R											NA		1986

Virginia Department of Transportation  
Traffic Engineering Division  
2007  
Annual Average Daily Traffic Volume Estimates By Section of Route  
Fairfax Maintenance Area

Route	Length	AADT	QA	4Tire	Bus	Truck				QC	K Factor	QK	Dir Factor	AAWDT	QW	Year
						2Axle	3+Axle	1Trail	2Trail							
<b>Fairfax County</b>																
(5853) Reservation Dr	0.10	1700	R				From: 29-5855 Canterling Pl					NA		NA		12/05/2001
(5853) Reservation Dr	0.17	1300	R				To: 29-5854 Retriever Rd					NA		NA		12/05/2001
(5854) Retriever Rd	0.28	30	R				To: 29-5560 Game Lord Dr					NA		NA		1986
(5855) Canterling Pl	0.06	100	R				From: Dead End					NA		NA		11/13/2001
(5856)	0.11	280	R				To: 29-5853 Reservation Dr					NA		NA		11/13/2001
(5857) Calico Ct	0.09	130	R				To: 29-5857 Calico Ct					NA		NA		11/13/2001
(5858)	0.11	790	R				From: 29-5856					NA		NA		1986
(5859)	0.08	70	R				To: 29-5236 Shiplett Blvd					NA		NA		1986
(5860) Outhaul Lane	0.15	150	R				To: Cul-de-Sac					NA		NA		1986
(5861) Caulking Pl	0.08	100	R				To: 29-694 Lewinsville Rd					NA		NA		1986
(5862) Atherstone Ct	0.05	60	R				From: Cul-de-Sac					NA		NA		11/01/2001
(5863) Flintridge Ct	0.08	120	R				To: 29-5870 Covered Bridge Rd					NA		NA		01/24/2002
(5863) Flintridge Ct	0.16	220	R				To: Cul-de-Sac					NA		NA		01/24/2002
(5864) Hillview Ct	0.08	40	R				From: 29-5677 Jensen Pl					NA		NA		1986
(5865) Landmark Pl	0.10	90	R				To: Dead End					NA		NA		1986
(5865) Landmark Pl	0.05	460	R				From: 29-1420 Hillview Ave					NA		NA		1986
(5865) Landmark Pl	0.07	80	R				To: Cul-de-Sac					NA		NA		09/05/2001
(5866) Andrews Chapel Ct	0.07	110	R				To: 29-7002 John Ayres Dr					NA		NA		08/31/2001
(5867) Mantlepiece Ct	0.05	90	R				From: 29-7002 John Ayres Dr					NA		NA		10/24/2001
(5868) Harvester Ct	0.06	100	R				To: 29-5505 Scorpio Lane					NA		NA		10/24/2001
							To: Cul-de-Sac					NA		NA		
							From: Dead End					NA		NA		
							To: 29-5873 Burning Branch Rd					NA		NA		

Virginia Department of Transportation  
Traffic Engineering Division  
2007  
Annual Average Daily Traffic Volume Estimates By Section of Route  
Fairfax Maintenance Area

Route	Length	AADT	QA	4Tire	Bus	-----Truck-----				QC	K Factor	QK	Dir Factor	AAWDT	QW	Year
						2Axle	3+Axle	1Trail	2Trail							
<b>Fairfax County</b>																
(5868) Harvester Ct	0.14	200	R			From: 29-5873 Burning Branch Rd					NA			NA		10/24/2001
						To: Dead End										
(5869) Broadwick Ct	0.05	70	R			From: Cul-de-Sac					NA			NA		10/24/2001
						To: 29-5873 Burning Branch Rd										
(5870) Covered Bridge Rd	0.03	40	R			From: Cul-de-Sac					NA			NA		10/28/2001
						To: 29-5872 Manteo Ct										
(5870) Covered Bridge Rd	0.08	90	R			From: 29-5871 Church Way					NA			NA		1986
						To: 29-5871 Church Way										
(5870) Covered Bridge Rd	0.04	600	R			From: 29-643 Lee Chapel Rd					NA			NA		10/29/2001
						To: 29-643 Lee Chapel Rd										
(5870) Covered Bridge Rd	0.07	410	R			From: 29-5862 Atherstone Ct					NA			NA		1986
						To: 29-5862 Atherstone Ct										
(5870) Covered Bridge Rd	0.16	390	R			From: 29-5505 Scorpio Lane					NA			NA		1986
						To: 29-5505 Scorpio Lane										
(5870) Covered Bridge Rd	0.07	420	R			From: 29-5873 Burning Branch Rd					NA			NA		1986
						To: 29-5873 Burning Branch Rd										
(5871) Church Way	0.12	200	R			From: Dead End					NA			NA		10/29/2001
						To: 29-5870 Covered Bridge Rd										
(5871) Church Way	0.12	190	R			From: 29-5870 Covered Bridge Rd					NA			NA		10/29/2001
						To: Dead End										
(5872) Manteo Ct	0.05	70	R			From: Cul-de-Sac					NA			NA		10/29/2001
						To: 29-5870 Covered Bridge Rd										
(5873) Burning Branch Rd	0.05	1100	R			From: 29-645 Burke Lake Rd					NA			NA		10/30/2001
						To: 29-5869 Broadwick Ct										
(5873) Burning Branch Rd	0.07	1100	R			From: 29-5869 Broadwick Ct					NA			NA		10/30/2001
						To: 29-5868 Harvester Ct										
(5873) Burning Branch Rd	0.08	770	R			From: 29-5868 Harvester Ct					NA			NA		1986
						To: 29-5870 Covered Bridge Rd										
(5873) Burning Branch Rd	0.12	860	R			From: 29-5870 Covered Bridge Rd					NA			NA		10/30/2001
						To: 29-5236 Shiplett Blvd										
(5874) Quarter Horse Ct	0.12	100	R			From: 29-5453					NA			NA		1997
						To: Cul-de-Sac										
(5875)	0.10	80	R			From: Dead End					NA			NA		1986
						To: 29-5876 Beachway Ct										
(5875)	0.04	190	R			From: 29-5876 Beachway Ct					NA			NA		1986
						To: 29-4521 Huntsman Blvd										
(5875)	0.10	300	R			From: 29-4521 Huntsman Blvd					NA			NA		1986
						To: 29-5877 Hopkins Ct										
(5875)	0.03	30	R			From: 29-5877 Hopkins Ct					NA			NA		1986
						To: Dead End										
(5876) Beachway Ct	0.05	80	R			From: 29-5875					NA			NA		12/07/2001
						To: Cul-de-Sac										
(5877) Hopkins Ct	0.05	100	R			From: Cul-de-Sac					NA			NA		12/07/2001
						To: 29-5875										

Virginia Department of Transportation  
Traffic Engineering Division  
2007  
Annual Average Daily Traffic Volume Estimates By Section of Route  
Fairfax Maintenance Area

Route	Length	AADT	QA	4Tire	Bus	Truck				QC	K Factor	QK	Dir Factor	AAWDT	QW	Year
						2Axle	3+Axle	1Trail	2Trail							
<b>Fairfax County</b>																
(5878) Brimstone Lane	0.12	600	R				From: 29-645 Clifton Rd				NA		NA		11/07/2001	
(5878) Brimstone Lane	0.15	110	R				From: 29-5879 Cogswell Pl				NA		NA		06/21/2000	
(5878) Brimstone Lane	0.41	460	R				From: 29-8520 Spout Lane				NA		NA		11/07/2001	
							To: 29-8521 Old Stone Fence Rd									
(5879) Cogswell Pl	0.04	40	R				From: Dead End				NA		NA		11/07/2001	
(5879) Cogswell Pl	0.11	120	R				From: 29-5878 Brimstone Lane				NA		NA		11/07/2001	
							To: Dead End									
(5880)	0.06	730	R				From: 29-641 Fairfax County Pkwy				NA		NA		1986	
(5880)	0.06	680	R				From: 29-5881 Cardington Ct				NA		NA		1986	
(5880)	0.08	860	R				From: 29-5882 Bestwicke Rd				NA		NA		1986	
(5880)	0.12	1200	R				From: 29-5893 Shipwright Dr				NA		NA		1986	
(5880)	0.28	4800	R				From: 29-6667 Ballast Ct				NA		NA		06/21/2005	
							To: 29-643 Lee Chapel Rd									
(5881) Cardington Ct	0.03	120	R				From: 29-5880				NA		NA		1996	
							To: Cul-de-Sac									
(5882) Bestwicke Rd	0.04	990	R				From: 29-5880				NA		NA		1986	
(5882) Bestwicke Rd	0.10	410	R				From: 29-5885 Pulham Rd				NA		NA		1986	
(5882) Bestwicke Rd	0.03	1100	R				From: 29-5883 Oatley Lane				NA		NA		1986	
(5882) Bestwicke Rd	0.12	1500	R				From: 0.03 MN 29-5883				NA		NA		04/28/2003	
							To: 29-6411									
(5883) Oatley Lane	0.07	200	R				From: 29-5884 Bestwicke Ct				NA		NA		1986	
							To: 29-5882 Bestwicke Rd									
(5884) Bestwicke Ct	0.10	90	R				From: Dead End				NA		NA		1986	
(5884) Bestwicke Ct	0.07	70	R				From: 29-5883 Oatley Lane				NA		NA		1986	
							To: Dead End									
(5885) Pulham Rd	0.05	180	R				From: 29-5882 Bestwicke Rd				NA		NA		1986	
(5885) Pulham Rd	0.10	120	R				From: 29-5886 Fairweather Ct				NA		NA		1986	
							To: 29-5887 Turnbuckle Dr									
(5886) Fairweather Ct	0.05	50	R				From: Cul-de-Sac				NA		NA		1986	
							To: 29-5885 Pulham Rd									
(5887) Turnbuckle Dr	0.02	650	R				From: 29-5880				NA		NA		1986	
							To: 0.02 MN 29-5880									

Virginia Department of Transportation  
Traffic Engineering Division  
2007  
Annual Average Daily Traffic Volume Estimates By Section of Route  
Fairfax Maintenance Area

Route	Length	AADT	QA	4Tire	Bus	Truck				QC	K Factor	QK	Dir Factor	AAWDT	QW	Year
						2Axle	3+Axle	1Trail	2Trail							
<b>Fairfax County</b>																
(5887) Turnbuckle Dr	0.12	490	R				0.02 MN 29-5880					NA		NA		1986
(5887) Turnbuckle Dr	0.05	270	R				29-6666 Barnacle Pl					NA		NA		1986
(5887) Turnbuckle Dr	0.14	140	R				29-5885 Pulham Rd					NA		NA		1986
							Dead End									
(5888) Fathom Ct	0.06	70	R				Cul-de-Sac					NA		NA		1986
							29-5893 Shipwright Dr									
(5889) Mizzen Pl	0.10	100	R				Cul-de-Sac					NA		NA		1986
							29-5893 Shipwright Dr									
(5890) Neaptide Lane	0.06	140	R				29-5893 Shipwright Dr					NA		NA		1986
(5890) Neaptide Lane	0.04	60	R				29-5891 Staysail Ct					NA		NA		1986
							Cul-de-Sac									
(5891) Staysail Ct	0.05	50	R				29-5890 Neaptide Lane					NA		NA		1986
							Cul-de-Sac									
(5892)	0.09	0	R				29-7790 Park Cir					NA		NA		1986
							29-641 Fairfax County Pkwy									
(5892)	0.06	840	R				29-641					NA		NA		1986
							29-5893									
(5893) Shipwright Dr	0.05	1100	R				29-5880					NA		NA		1986
							29-5860 Outhaul Lane									
(5893) Shipwright Dr	0.06	820	R									NA		NA		1986
							29-5861 Caulking Pl									
(5893) Shipwright Dr	0.04	610	R									NA		NA		1986
							29-5888 Fathom Ct									
(5893) Shipwright Dr	0.10	540	R									NA		NA		1986
							29-5889 Mizzen Pl									
(5893) Shipwright Dr	0.03	470	R									NA		NA		1986
							29-5890 Neaptide Lane									
(5893) Shipwright Dr	0.03	540	R									NA		NA		1986
							29-5894 Compass Ct									
(5893) Shipwright Dr	0.05	690	R									NA		NA		1986
							29-5892									
(5893) Shipwright Dr	0.05	480	R									NA		NA		1986
							29-5895 Lightship Ct									
(5893) Shipwright Dr	0.05	250	R									NA		NA		1986
							29-5897 Drifter Ct									
(5893) Shipwright Dr	0.11	110	R									NA		NA		1986
							Cul-de-Sac									
							Cul-de-Sac									
(5894) Compass Ct	0.04	49	R									NA		NA		1986
							29-5893 Shipwright Dr									
(5895) Lightship Ct	0.04	50	R				Cul-de-Sac					NA		NA		1986
							29-5896 Yawl Ct									



Virginia Department of Transportation  
Traffic Engineering Division  
2007  
Annual Average Daily Traffic Volume Estimates By Section of Route  
Fairfax Maintenance Area

Route	Length	AADT	QA	4Tire	Bus	Truck				QC	K Factor	QK	Dir Factor	AAWDT	QW	Year
						2Axle	3+Axle	1Trail	2Trail							
<b>Fairfax County</b>																
(5895) Lightship Ct	0.10	210	R				From: 29-5896 Yawl Ct				NA			NA		1986
							To: 29-5893 Shipwright Dr									
(5896) Yawl Ct	0.07	80	R				From: 29-5895 Lightship Ct				NA			NA		1986
							To: Cul-de-Sac									
(5897) Drifter Ct	0.11	100	R				From: 29-5893 Shipwright Dr				NA			NA		1986
							To: Cul-de-Sac									
(5898) Southern Cross Lane	0.13	140	R				From: Cul-de-Sac				NA			NA		1986
							To: 29-5899 Shackle Pl									
(5898) Southern Cross Lane	0.05	250	R				From: 29-5899 Shackle Pl				NA			NA		1986
							To: 29-643 Lee Chapel Rd									
(5899) Shackle Pl	0.08	80	R				From: 29-5898 Southern Cross Lane				NA			NA		1986
							To: Cul-de-Sac									
(5900) Bastian Lane	0.07	120	R				From: Cul-de-Sac				NA			NA		1996
							To: 29-5369 Bradwell Rd									
(5901) Sheringham Dr	0.10	140	R				From: Cul-de-Sac				NA			NA		1996
							To: 29-5369 Bradwell Rd									
(5902)	0.12	150	R				From: 29-5369 Bradwell Rd				NA			NA		1996
							To: Cul-de-Sac									
(5903) Claxton Dr	0.05	270	R				From: 29-5369 Bradwell Rd				NA			NA		07/27/2005
							To: 29-5904 Carlsbad Ct									
(5903) Claxton Dr	0.06	130	R				From: 29-5904 Carlsbad Ct				NA			NA		1996
							To: Cul-de-Sac									
(5904) Carlsbad Ct	0.12	180	R				From: 29-5903 Claxton Dr				NA			NA		1996
							To: Cul-de-Sac									
(5905) Wrexham Rd	0.08	120	R				From: Cul-de-Sac				NA			NA		1996
							To: 29-5906 Wrexham Ct									
(5905) Wrexham Rd	0.07	540	R				From: 29-5906 Wrexham Ct				NA			NA		07/27/2005
							To: 29-5369 Bradwell Rd									
(5906) Wrexham Ct	0.08	110	R				From: Dead End				NA			NA		1996
							To: 29-5905 Wrexham Rd									
(5906) Wrexham Ct	0.10	150	R				From: 29-5905 Wrexham Rd				NA			NA		1996
							To: Dead End									
(5907) Lake James Dr	0.20	120	R				From: Cul-de-Sac				NA			NA		1996
							To: 29-665 Fox Mill Rd									
(5908) Quincy Adams Ct	0.15	190	R				From: Cul-de-Sac				NA			NA		1996
							To: 29-5345 Quincy Adams Dr									
(5909) Prince Harold Ct	0.08	110	R				From: 29-5340 Viking Dr				NA			NA		1996
							To: Cul-de-Sac									
(5910)	0.14	1700	R				From: 29-3383				NA			NA		1986
							To: 29-5911 Home Guard Dr									

Virginia Department of Transportation  
Traffic Engineering Division  
2007  
Annual Average Daily Traffic Volume Estimates By Section of Route  
Fairfax Maintenance Area

Route	Length	AADT	QA	4Tire	Bus	-----Truck-----				QC	K Factor	QK	Dir Factor	AAWDT	QW	Year
						2Axle	3+Axle	1Trail	2Trail							
<b>Fairfax County</b>																
(5910)	0.05	1900	R			From: 29-5911 Home Guard Dr					NA		NA			1986
(5910)	0.04	330	R			From: 29-645 Burke Lake Rd					NA		NA			05/08/2003
						To: 29-7739 Advantage Ct										
(5911)	0.19	190	R			From: Cul-de-Sac					NA		NA			1986
(5911)	0.12	840	R			From: 29-5913 Lyon Park Ct					NA		NA			1986
(5911)	0.06	860	R			From: 29-5912 Fort Craig Dr					NA		NA			01/24/2002
(5911)	0.15	510	R			From: 29-5910					NA		NA			01/24/2001
						To: Cul-de-Sac										
(5912)	0.15	150	R			From: Cul-de-Sac					NA		NA			1986
						To: 29-5911 Home Guard Dr										
(5913)	0.14	140	R			From: Cul-de-Sac					NA		NA			1986
						To: 29-5911 Home Guard Dr										
(5914)	0.15	660	R			From: 29-5847 Coffey Woods Rd					NA		NA			05/15/2003
						To: Cul-de-Sac										
(5915)	0.05	160	R			From: Cul-de-Sac					NA		NA			08/15/2001
						To: 29-5181 Bessmer Lane										
(5916)	0.05	370	R			From: 29-673 Lawyers Rd					NA		NA			11/08/2005
(5916)	0.08	310	R			From: 29-5917 Wild Olive Ct					NA		NA			11/08/2005
(5916)	0.09	70	R			From: 29-5918 Plum Tree Ct					NA		NA			1986
						To: Cul-de-Sac										
(5917)	0.06	40	R			From: 29-5916 Apple Blossom Ct					NA		NA			1986
						To: Cul-de-Sac										
(5918)	0.07	50	R			From: Dead End					NA		NA			1986
(5918)	0.05	40	R			From: 29-5916 Apple Blossom Ct					NA		NA			1986
						To: Dead End										
(5919)	0.12	130	R			From: 29-4491					NA		NA			1986
						To: Cul-de-Sac										
(5920)	0.15	170	R			From: 29-664 Waples Mill Rd					NA		NA			1997
						To: Cul-de-Sac										
(5921)	0.06	130	R			From: 29-664 Waples Mill Rd					NA		NA			1997
						To: Cul-de-Sac										
(5922)	0.05	120	R			From: 29-4815					NA		NA			08/15/2001
						To: Cul-de-Sac										

Virginia Department of Transportation  
Traffic Engineering Division  
2007  
Annual Average Daily Traffic Volume Estimates By Section of Route  
Fairfax Maintenance Area

Route	Length	AADT	QA	4Tire	Bus	-----Truck-----				QC	K Factor	QK	Dir Factor	AAWDT	QW	Year
						2Axle	3+Axle	1Trail	2Trail							
<b>Fairfax County</b>																
(5923) Lochinver Lane	0.09	140	R								NA			NA		1997
(5924) Lakenheath Way	0.13	150	R								NA			NA		1997
(5925) Kings Landing Rd	0.12	200	R								NA			NA		1986
(5925) Kings Landing Rd	0.09	340	R								NA			NA		1986
(5926) Sapphire Ct	0.09	80	R								NA			NA		1986
(5927) Blue Roan Rd	0.31	240	R								NA			NA		1997
(5927) Blue Roan Rd	0.17	620	R								NA			NA		1997
(5928)	0.06	90	R								NA			NA		1997
(5929) Amanda Pl	0.37	90	R								NA			NA		1986
(5930) Ridgelea Dr	0.05	1800	R								NA			NA		01/12/2006
(5930) Ridgelea Dr	0.10	1700	R								NA			NA		01/12/2006
(5930) Ridgelea Dr	0.06	1500	R								NA			NA		01/12/2006
(5930) Ridgelea Dr	0.05	1200	R								NA			NA		01/12/2006
(5930) Ridgelea Dr	0.04	960	R								NA			NA		01/12/2006
(5930) Ridgelea Dr	0.19	150	R								NA			NA		1997
(5931) Bentwood Ct	0.18	180	R								NA			NA		1997
(5932)	0.07	110	R								NA			NA		1997
(5933) Sandy Ridge Ct	0.09	120	R								NA			NA		1997
(5934) Autumn Leaf Ct	0.07	80	R								NA			NA		1997
(5935) Glade Hill Rd	0.13	230	R								NA			NA		1997
(5935) Glade Hill Rd	0.05	320	R								NA			NA		1997

Virginia Department of Transportation  
 Traffic Engineering Division  
 2007  
 Annual Average Daily Traffic Volume Estimates By Section of Route  
 Fairfax Maintenance Area

Route	Length	AADT	QA	4Tire	Bus	-----Truck-----				QC	K Factor	QK	Dir Factor	AAWDT	QW	Year
						2Axle	3+Axle	1Trail	2Trail							
<b>Fairfax County</b>																
(5935) Glade Hill Rd	0.07	80	R			From: 29-5930 Ridgelea Dr					NA		NA			1997
						To: Cul-de-Sac										
(5936) Milbank Ct	0.08	90	R			From: 29-5935 Glade Hill Rd					NA		NA			1997
						To: Cul-de-Sac										
(5937) Moss Brooke Ct	0.09	120	R			From: Dead End					NA		NA			1997
(5937) Moss Brooke Ct	0.05	80	R			From: 29-5935 Glade Hill Rd					NA		NA			1997
						To: Dead End										
(5938) Richfield Ct	0.05	40	R			From: 29-5644 Richfield Rd					NA		NA			1986
						To: Cul-de-Sac										
(5939) Lozano Dr	0.31	310	R			From: 29-6969 Asoleado Lane					NA		NA			08/30/2005
(5939) Lozano Dr	0.20	540	R			From: 29-5940 Squaw Valley Dr					NA		NA			08/30/2005
						To: 29-675 Beulah Rd										
(5940) Squaw Valley Dr	0.13	140	R			From: Cul-de-Sac					NA		NA			1996
(5940) Squaw Valley Dr	0.10	140	R			From: 29-7430 Sereno Ct					NA		NA			1996
(5940) Squaw Valley Dr	0.11	430	R			From: 29-6269 Chamita Ct					NA		NA			1996
						To: 29-5939 Lozano Dr										
(5941) Wooden Dove Ct	0.06	120	R			From: 29-5947 Wooden Hawk Lane					NA		NA			10/23/2001
						To: Cul-de-Sac										
(5942) Wood Grouse Ct	0.10	180	R			From: 29-5947 Wooden Hawk Lane					NA		NA			10/23/2001
						To: Cul-de-Sac										
(5943) Wooden Hawk Ct	0.05	80	R			From: Cul-de-Sac					NA		NA			10/23/2001
						To: 29-5947 Wooden Hawk Lane										
(5944) Marianna Ct	0.06	60	R			From: Cul-de-Sac					NA		NA			1986
						To: 29-5540 Ridge Ford Dr										
(5945) Wood Astor Ct	0.10	160	R			From: 29-5848 Wards Grove Cir					NA		NA			10/23/2001
						To: Cul-de-Sac										
(5946) Stone Wood Ct	0.07	120	R			From: Cul-de-Sac					NA		NA			10/23/2001
						To: 29-5848 Wards Grove Cir										
(5947) Wooden Hawk Lane	0.04	450	R			From: 29-5848 Wards Grove Cir					NA		NA			1986
(5947) Wooden Hawk Lane	0.03	370	R			From: 29-5941 Wooden Dove Ct					NA		NA			1986
						To: 29-5942 Wood Grouse Ct										
(5947) Wooden Hawk Lane	0.14	270	R			From: 29-5942 Wood Grouse Ct					NA		NA			1986
						To: 29-5943 Wooden Hawk Ct										
(5947) Wooden Hawk Lane	0.07	190	R			From: 29-5943 Wooden Hawk Ct					NA		NA			10/23/2001
						To: Cul-de-Sac										

Virginia Department of Transportation  
Traffic Engineering Division  
2007  
Annual Average Daily Traffic Volume Estimates By Section of Route  
Fairfax Maintenance Area

Route	Length	AADT	QA	4Tire	Bus	-----Truck-----				QC	K Factor	QK	Dir Factor	AAWDT	QW	Year
						2Axle	3+Axle	1Trail	2Trail							
<b>Fairfax County</b>																
(5948) Wood Laurel Ct	0.11	140	R								NA		NA			10/23/2001
(5949) Wooden Spoon Ct	0.05	130	R								NA		NA			10/23/2001
(5950) Corot Ct	0.08	180	R								NA		NA			10/23/2001
(5950) Corot Ct	0.05	710	R								NA		NA			10/23/2001
(5951) Calumet Grove Dr	0.05	150	R								NA		NA			10/23/2001
(5951) Calumet Grove Dr	0.07	410	R								NA		NA			10/22/2001
(5951) Calumet Grove Dr	0.02	80	R								NA		NA			10/22/2001
(5952) Tobego Ct	0.05	150	R								NA		NA			10/22/2001
(5953) Wood Duck Ct	0.03	70	R								NA		NA			1986
(5954)	0.09	90	R								NA		NA			1986
(5955) Wicklow Dr	0.11	370	R								NA		NA			10/29/2001
(5955) Wicklow Dr	0.05	80	R								NA		NA			10/29/2001
(5956) Cedar Pond Dr	0.32	1000	R								NA		NA			07/28/2006
(5956) Cedar Pond Dr	0.19	840	R								NA		NA			09/28/2006
(5956) Cedar Pond Dr	0.10	50	R								NA		NA			1996
(5957) Limb Tree Lane	0.18	130	R								NA		NA			1996
(5958) Tanbark Dr	0.22	420	R								NA		NA			1986
(5958) Tanbark Dr	0.04	390	R								NA		NA			1986
(5959) Wakerobin Lane	0.17	280	R								NA		NA			1996
(5960) Gloxinia Ct	0.07	90	R								NA		NA			1986

Virginia Department of Transportation  
Traffic Engineering Division  
2007  
Annual Average Daily Traffic Volume Estimates By Section of Route  
Fairfax Maintenance Area

Route	Length	AADT	QA	4Tire	Bus	-----Truck-----				QC	K Factor	QK	Dir Factor	AAWDT	QW	Year
						2Axle	3+Axle	1Trail	2Trail							
<b>Fairfax County</b>																
(5961) Ivywood Rd	0.10	330	R			From: 29-5394 Kings Lake Dr					NA			NA		07/28/2005
(5961) Ivywood Rd	0.18	160	R			From: 29-5962 Earlsgate Ct					NA			NA		07/28/2005
						To: 29-5395 Rosedown Dr										
(5962) Earlsgate Ct	0.07	70	R			From: 29-5961 Ivywood Rd					NA			NA		1996
						To: Cul-de-Sac										
(5963) Bedfordshire Cir	0.06	1700	R			From: 29-665 Fox Mill Rd					NA			NA		07/28/2005
(5963) Bedfordshire Cir	0.11	910	R			From: 29-5964 S. Archdale Rd					NA			NA		07/28/2005
(5963) Bedfordshire Cir	0.23	740	R			From: 29-5395 Rosedown Dr					NA			NA		07/28/2005
						To: 29-5964 N. Archdale Rd										
(5964) Archdale Rd	0.27	480	R			From: 29-5963 S. Bedfordshire Cir					NA			NA		07/28/2005
(5964) Archdale Rd	0.27	190	R			From: 29-5963 N. Bedfordshire Cir					NA			NA		1986
						To: Cul-de-Sac										
(5965) Tartan View Dr	0.15	520	R			From: 29-787 Olley Lane					NA			NA		1986
(5965) Tartan View Dr	0.09	430	R			From: 29-5966 Tartan Oak Ct					NA			NA		1986
(5965) Tartan View Dr	0.04	260	R			From: 29-6555 Jan View Lane					NA			NA		1986
(5965) Tartan View Dr	0.11	140	R			From: 29-5466 Chestnut Knolls Dr					NA			NA		1986
						To: Cul-de-Sac										
(5966) Tartan Oak Ct	0.04	40	R			From: 29-5965 Tartan View Dr					NA			NA		1986
						To: Cul-de-Sac										
(5967) Headlands Cir	0.07	480	R			From: Dead End					NA			NA		1986
						To: 29-5320 Sunrise Valley Dr										
(5968) Glen Oaks Ct	0.13	620	R			From: Cul-de-Sac					NA			NA		12/19/2001
						To: 29-777										
(5969) Raccoon Ridge Ct	0.11	110	R			From: 29-673 Lawyers Rd					NA			NA		1996
						To: Cul-de-Sac										
(5970) Brevity Dr	0.25	1300	R			From: 29-674 Springvale Rd					NA			NA		09/19/2005
						To: 29-5971 Challedon Rd										
(5971) Challedon Rd	0.05	30	R			From: Dead End					NA			NA		1996
(5971) Challedon Rd	0.11	270	R			From: 29-5974 Eclipse Lane					NA			NA		09/19/2005
(5971) Challedon Rd	0.19	420	R			From: 29-5973 Artemel Lane					NA			NA		09/19/2005
(5971) Challedon Rd	0.08	1100	R			From: 29-5970 Brevity Dr					NA			NA		09/19/2005
						To: 29-5651 Shesue St										

Virginia Department of Transportation  
Traffic Engineering Division  
2007  
Annual Average Daily Traffic Volume Estimates By Section of Route  
Fairfax Maintenance Area

Route	Length	AADT	QA	4Tire	Bus	Truck				QC	K Factor	QK	Dir Factor	AAWDT	QW	Year
						2Axle	3+Axle	1Trail	2Trail							
<b>Fairfax County</b>																
(5971) Challedon Rd	0.26	80	R				From: 29-5651 Shesue St				NA			NA		1996
							To: Cul-de-Sac									
(5972) Pensive Lane	0.07	30	R				From: Cul-de-Sac				NA			NA		1996
							To: 29-6098 English Mill Dr									
(5972) Pensive Lane	0.52	570	R				From: 29-6098 English Mill Dr				NA			NA		09/17/2005
							To: 29-5651 Shesue St									
(5973) Artemel Lane	0.23	160	R				From: Cul-de-Sac				NA			NA		1996
							To: 29-5971 Challedon Rd									
(5974) Eclipse Lane	0.14	130	R				From: 29-5971 Challedon Rd				NA			NA		1996
							To: Dead End									
(5975) Pender Dr	0.34	6000	R				From: 29-665; 29-6171				NA			NA		1986
							To: Cul-de-Sac									
(5976) Winnepeg Dr	0.14	410	R				From: 29-4535 Belleair Rd				NA			NA		10/29/2001
							To: 29-6492 Whidbey Lane									
(5976) Winnepeg Dr	0.06	360	R				From: 29-6492 Whidbey Lane				NA			NA		10/29/2001
							To: 29-6491 Winnepeg Ct									
(5976) Winnepeg Dr	0.12	270	R				From: 29-6491 Winnepeg Ct				NA			NA		10/29/2001
							To: 29-5955 Wicklow Dr									
(5977) History Dr	0.07	110	R				From: Cul-de-Sac				NA			NA		1997
							To: 29-5453									
(5977) History Dr	0.21	560	R				From: 29-5453				NA			NA		08/17/2005
							To: 29-6741 Fox Glen Dr									
(5977) History Dr	0.08	490	R				From: 29-6741 Fox Glen Dr				NA			NA		08/17/2005
							To: 29-7227 English Mill Ct									
(5977) History Dr	0.55	1100	R				From: 29-7227 English Mill Ct				NA			NA		06/21/2005
							To: 29-664 Waples Mill Rd									
(5978) Kloman St	0.14	110	R				From: Cul-de-Sac				NA			NA		1997
							To: 29-4912 Woodbine Lane									
(5978) Kloman Ct	0.03	30	R				From: 29-4912 Woodbine Lane				NA			NA		1997
							To: Dead End									
(5979) Ridgedale Ct	0.12	60	R				From: 29-693 Westmoreland St				NA			NA		1986
							To: Cul-de-Sac									
(5980) Still Meadow Rd	0.15	1100	R				From: 29-5981 S; Farm House Lane				NA			NA		09/22/2001
							To: 29-5984 Cotton Farm Rd									
(5980) Still Meadow Rd	0.22	180	R				From: 29-5984 Cotton Farm Rd				NA			NA		09/22/2001
							To: 29-5981 N, Farm House Lane									
(5980) Still Meadow Rd	0.03	250	R				From: 29-5981 N, Farm House Lane				NA			NA		09/22/2001
							To: ECL Fairfax									
(5981) Farm House Lane	0.05	700	R				From: 29-5980 N, Still Meadow Rd				NA			NA		09/22/2001
							To: 29-5982									
(5981) Farm House Lane	0.21	310	R				From: 29-5982				NA			NA		09/22/2001
							To: 29-5983									

Virginia Department of Transportation  
Traffic Engineering Division  
2007  
Annual Average Daily Traffic Volume Estimates By Section of Route  
Fairfax Maintenance Area

Route	Length	AADT	QA	4Tire	Bus	-----Truck-----				QC	K Factor	QK	Dir Factor	AAWDT	QW	Year
						2Axle	3+Axle	1Trail	2Trail							
<b>Fairfax County</b>																
(5981) Farm House Lane	0.16	300	R				From: 29-5983					NA		NA		09/22/2001
(5981) Farm House Lane	0.16	410	R				From: 29-5980 SOUTH					NA		NA		09/22/2001
							To: 29-5984									
(5982)	0.07	110	R				From: 29-5981 Farm House Lane					NA		NA		08/14/2001
							To: Cul-de-Sac									
(5983) Spinning Wheel Ct	0.13	170	R				From: 29-5981 Farm House Lane					NA		NA		08/14/2001
							To: Cul-de-Sac									
(5984) Cotton Farm Rd	0.10	540	R				From: 29-5980 Still Meadow Rd					NA		NA		09/22/2001
(5984) Cotton Farm Rd	0.15	680	R				From: 29-6777 Country Squire Lane					NA		NA		09/22/2001
(5984) Cotton Farm Rd	0.11	1100	R				From: 29-5981 Farm House Lane					NA		NA		09/22/2001
(5984) Cotton Farm Rd	0.04	1300	R				From: 29-5985 Harvester Farm Lane					NA		NA		09/22/2001
							To: 29-652 Burke Station Rd									
(5985) Harvester Farm Lane	0.04	48	R				From: Dead End					NA		NA		09/22/2001
(5985) Harvester Farm Lane	0.06	190	R				From: 29-5986 Tumbleweed Ct					NA		NA		09/22/2001
(5985) Harvester Farm Lane	0.10	160	R				From: 29-5984 Cotton Farm Rd					NA		NA		09/22/2001
							To: Dead End									
(5986) Tumbleweed Ct	0.05	90	R				From: Cul-de-Sac					NA		NA		08/14/2001
							To: 29-5985 Harvester Farm Lane									
(5987) Red Spruce Rd	0.08	170	R				From: Cul-de-Sac					NA		NA		09/22/2001
(5987) Red Spruce Rd	0.05	270	R				From: 29-6776 WEST					NA		NA		09/22/2001
(5987) Red Spruce Rd	0.11	380	R				From: 29-6020 Overcup Ct					NA		NA		09/22/2001
(5987) Red Spruce Rd	0.12	680	R				From: 29-6776 EAST					NA		NA		09/22/2001
(5987) Red Spruce Rd	0.05	1000	R				From: 29-5988 Nuttall Rd					NA		NA		09/22/2001
(5987) Red Spruce Rd	0.16	1400	R				From: 29-6021					NA		NA		09/22/2001
							To: 29-620 Braddock Rd									
(5988) Nuttall Rd	0.05	440	R				From: 29-5987 Red Spruce Rd					NA		NA		09/18/2001
(5988) Nuttall Rd	0.09	180	R				From: 29-7709 Manor Pl					NA		NA		09/18/2001
							To: Cul-de-Sac									
(5989)	0.04	40	R				From: Cul-de-Sac					NA		NA		1986
							To: 29-1458 Beech Tree Dr									
(5990) Glenbrooke Woods Dr	0.13	140	R				From: Cul-de-Sac					NA		NA		1986
							To: 29-5992									



Virginia Department of Transportation  
Traffic Engineering Division  
2007  
Annual Average Daily Traffic Volume Estimates By Section of Route  
Fairfax Maintenance Area

Route	Length	AADT	QA	4Tire	Bus	Truck				QC	K Factor	QK	Dir Factor	AAWDT	QW	Year
						2Axle	3+Axle	1Trail	2Trail							
<b>Fairfax County</b>																
(5990) Glenbrooke Woods Dr	0.06	420	R				29-5992				NA			NA		07/06/2006
(5990) Glenbrooke Woods Dr	0.07	470	R				29-5342 Reign St				NA			NA		07/06/2006
(5990) Glenbrooke Woods Dr	0.07	660	R				29-5991 Baxley Hollow Ct				NA			NA		08/06/2006
(5991) Baxley Hollow Ct	0.05	100	R				29-5990 Glenbrooke Woods Dr				NA			NA		1996
(5992)	0.05	60	R				Cul-de-Sac				NA			NA		1996
(5993)	0.06	50	R				Cul-de-Sac				NA			NA		1996
(5994) Aspen Hollow Way	0.06	710	R				29-4810 Dequincey Dr				NA			NA		1986
(5994) Aspen Hollow Way	0.07	240	R				29-6664 S, Carterwood Dr				NA			NA		1986
(5994) Aspen Hollow Way	0.11	1300	R				0.07 MN 29-6664				NA			NA		05/15/2003
(5995)	0.17	210	R				Dead End				NA			NA		1997
(5996) Circle Woods Dr	0.30	4100	R				Cul-de-Sac				NA			NA		1997
(5997) Rustburg Pl	0.08	60	R				US 29 Lee Highway				NA			NA		1997
(5998)	0.20	1000	R				Dead End				NA			NA		1986
(5998)	0.25	290	R				Cul-de-Sac				NA			NA		1986
(5999) Macao Dr	0.07	30	R				29-602 Lawyers Rd				NA			NA		08/06/2006
(5999) Macao Dr	0.09	30	R				29-5999 Macao Dr				NA			NA		1996
(6000) Franconia Forest Lane	0.17	910	R				Cul-de-Sac				NA			NA		1996
(6000) Franconia Forest Lane	0.07	230	R				29-8221 Macao Ct				NA			NA		1996
(6000) Franconia Forest Lane	0.10	1300	R				29-8220 Myra Virginia Ct				NA			NA		1996
(6001) Bitternut Dr	0.08	570	R				29-5998				NA			NA		1996
(6001) Bitternut Dr	0.18	230	R				29-644; 29-718				NA			NA		1986
(6001) Bitternut Dr	0.18	230	R				29-6001 Bitternut Dr				NA			NA		1986
(6001) Bitternut Dr	0.18	230	R				29-6003 Franconia Forest Ct				NA			NA		10/22/2001
(6001) Bitternut Dr	0.18	230	R				Cul-de-Sac				NA			NA		1986
(6001) Bitternut Dr	0.18	230	R				29-6000 Franconia Forest Lane				NA			NA		1986
(6001) Bitternut Dr	0.18	230	R				29-6002 Cockspur Dr				NA			NA		1986
(6001) Bitternut Dr	0.18	230	R				Cul-de-Sac				NA			NA		1986

Virginia Department of Transportation  
Traffic Engineering Division  
2007  
Annual Average Daily Traffic Volume Estimates By Section of Route  
Fairfax Maintenance Area

Route	Length	AADT	QA	4Tire	Bus	-----Truck-----				QC	K Factor	QK	Dir Factor	AAWDT	QW	Year
						2Axle	3+Axle	1Trail	2Trail							
<b>Fairfax County</b>																
(6002) Cockspur Dr	0.03	0	R			From: 29-7088 Franconia Station Lane					NA		NA			1986
(6002) Cockspur Dr	0.08	290	R			To: 0.03 ME 29-7088					NA		NA			1986
(6003) Franconia Forest Ct	0.05	70	R			To: 29-6001 Bitternut Dr					NA		NA			1986
(6004) Creedmor Dr	0.29	950	R			From: Cul-de-Sac					NA		NA			1986
(6004) Creedmor Dr						To: 29-6000 Franconia Forest Lane					NA		NA			1986
(6004) Creedmor Dr						From: 29-638 Rolling Rd					NA		NA			1986
(6004) Creedmor Dr						To: 29-6736 Springfield Hills Dr					NA		NA			1986
(6005) Tamarind St	0.15	1900	R			From: 29-4252					NA		NA			1986
(6005) Tamarind St						To: 29-1202 Janna Lee Ave					NA		NA			1986
(6006) Hooking Rd	0.41	450	R			From: Cul-de-Sac					NA		NA			1997
(6006) Hooking Rd						To: 29-686 Balls Hill Rd					NA		NA			1997
(6007) Hensley Ct	0.04	40	R			From: Cul-de-Sac					NA		NA			1986
(6007) Hensley Ct						To: 29-3368 William And Mary Dr					NA		NA			1986
(6008) Tis Well Dr	0.38	3600	R			From: 29-3500					NA		NA			1991
(6008) Tis Well Dr						To: 29-3600 Hinson Farm Rd					NA		NA			1991
(6009) Hillard Lake Rd	0.12	790	R			From: 29-654 Zion Rd					NA		NA			1986
(6009) Hillard Lake Rd						To: Cul-de-Sac					NA		NA			1986
(6010) Viola St	0.26	230	R			From: Dead End					NA		NA			1986
(6010) Viola St	0.07	840	R			To: 29-6015 Rolling Forest Ave					NA		NA			1986
(6010) Viola St	0.03	1000	R			From: 29-6014 Maple Tree Lane					NA		NA			1986
(6010) Viola St	0.08	940	R			To: 29-638 Rolling Lane					NA		NA			1986
(6010) Viola St	0.05	790	R			From: 29-6011 Narcissus Ct					NA		NA			1986
(6010) Viola St	0.04	510	R			To: 29-6012 Petunia St					NA		NA			1986
(6010) Viola St	0.10	70	R			From: 29-6013 Flax St					NA		NA			1986
(6010) Viola St						To: Dead End					NA		NA			1986
(6011) Narcissus Ct	0.06	100	R			From: 29-6010 Viola St					NA		NA			1986
(6011) Narcissus Ct						To: Cul-de-Sac					NA		NA			1986
(6012) Petunia St	0.06	70	R			From: Cul-de-Sac					NA		NA			1986
(6012) Petunia St	0.08	250	R			To: 29-6810 Daffodil Ct					NA		NA			1986
(6012) Petunia St						To: 29-6010 Viola St					NA		NA			1986
(6013) Flax St	0.04	660	R			From: 29-6945 Hunter Village Dr					NA		NA			1986
(6013) Flax St	0.27	510	R			To: 29-6811 Carnation Ct					NA		NA			1986
(6013) Flax St						To: 29-6010 Viola St					NA		NA			1986

Virginia Department of Transportation  
Traffic Engineering Division  
2007  
Annual Average Daily Traffic Volume Estimates By Section of Route  
Fairfax Maintenance Area

Route	Length	AADT	QA	4Tire	Bus	-----Truck-----				QC	K Factor	QK	Dir Factor	AAWDT	QW	Year
						2Axle	3+Axle	1Trail	2Trail							
<b>Fairfax County</b>																
(6014) Maple Tree Lane	0.14	160	R								NA		NA			1986
(6015) Rolling Forest Ave	0.06	70	R								NA		NA			1986
(6015) Rolling Forest Ave	0.05	200	R								NA		NA			1986
(6015) Rolling Forest Ave	0.07	300	R								NA		NA			1986
(6015) Rolling Forest Ave	0.13	540	R								NA		NA			1986
(6016) Duck Ct	0.06	60	R								NA		NA			1986
(6016) Duck Ct	0.06	80	R								NA		NA			1986
(6017) Ming Tree Ct	0.05	50	R								NA		NA			1986
(6018) Joshua Tree Lane	0.08	90	R								NA		NA			1986
(6019) Hobart Ct	0.11	0	R								NA		NA			1986
(6020) Overcup Ct	0.09	120	R								NA		NA			08/14/2001
(6021)	0.15	200	R								NA		NA			08/14/2001
(6022) Black Rock Ct	0.06	110	R								NA		NA			08/14/2001
(6023) Candlelight Ct	0.15	110	R								NA		NA			1986
(6024) Polins Ct	0.19	0	R								NA		NA			1986
(6025) Oak Run Ct	0.04	48	R								NA		NA			1997
(6026) Trail Run Rd	0.15	180	R								NA		NA			1986
(6026) Trail Run Rd	0.13	230	R								NA		NA			1986
(6027) Crest Haven Ct	0.06	90	R								NA		NA			1997
(6028) Creek Wood Ct	0.03	47	R								NA		NA			1997

Virginia Department of Transportation  
Traffic Engineering Division  
2007  
Annual Average Daily Traffic Volume Estimates By Section of Route  
Fairfax Maintenance Area

Route	Length	AADT	QA	4Tire	Bus	-----Truck-----				QC	K Factor	QK	Dir Factor	AAWDT	QW	Year
						2Axle	3+Axle	1Trail	2Trail							
<b>Fairfax County</b>																
(6029) Potomac Fall Rd	0.04	40	R								NA		NA			1997
(6029) Potomac Fall Rd	0.05	80	R								NA		NA			1997
(6030) Freehollow Dr	0.28	530	R								NA		NA			1997
(6030) Freehollow Dr	0.11	250	R								NA		NA			1997
(6030) Freehollow Dr	0.08	120	R								NA		NA			1997
(6031) Pathway Ct	0.06	90	R								NA		NA			1997
(6031) Pathway Ct	0.04	60	R								NA		NA			1997
(6032) Fieldcrest Ct	0.04	70	R								NA		NA			1997
(6033) Georgetown Ct	0.17	110	R								NA		NA			1997
(6034) International Dr	0.60	44000	G	99%	0%	1%	0%	0%	0%	C	0.082	F	0.659	48000	G	2007
(6034) International Dr	0.37	21000	G	99%	0%	1%	0%	0%	0%	F	0.094	F	0.616	23000	G	2007
(6035) Potomac Knolls Dr	0.64	240	R								NA		NA			1997
(6036)	0.07	1700	R								NA		NA			1986
(6037) Potomac River Rd	0.55	280	R								NA		NA			1997
(6038) Quarter Ct	0.07	80	R								NA		NA			1996
(6039) Wilton Hall Ct	0.10	80	R								NA		NA			1986
(6040) Belmont Landing Rd	0.02	10	R								NA		NA			07/19/2000
(6040) Belmont Landing Rd	0.06	40	R								NA		NA			07/19/2000
(6040) Belmont Landing Rd	0.01	20	R								NA		NA			07/19/2000
(6041) Old Spring Dr	0.02	20	R								NA		NA			07/19/2000

Virginia Department of Transportation  
Traffic Engineering Division  
2007  
Annual Average Daily Traffic Volume Estimates By Section of Route  
Fairfax Maintenance Area

Route	Length	AADT	QA	4Tire	Bus	-----Truck-----				QC	K Factor	QK	Dir Factor	AAWDT	QW	Year
						2Axle	3+Axle	1Trail	2Trail							
<b>Fairfax County</b>																
(6042) Rifle Ridge Rd	0.07	530	R			From: 29-671 Vale Rd					NA			NA		08/16/2005
(6042) Rifle Ridge Rd	0.28	220	R			From: 29-6043 Hunt Farm Lane					NA			NA		05/20/2002
						To: Cul-de-Sac										
(6043) Hunt Farm Lane	0.16	180	R			From: 29-6042 Rifle Ridge Rd					NA			NA		1996
						To: Cul-de-Sac										
(6044) Green Cap Pl	0.18	120	R			From: Cul-de-Sac					NA			NA		08/27/2001
						To: 29-5464 Queens Brigade Dr										
(6045) Rust Rd	0.17	90	R			From: 29-4017					NA			NA		1986
						To: 29-2223 Malcolm Ct										
(6046) Rainbow Glen Ct	0.07	60	R			From: 29-766					NA			NA		1986
						To: Cul-de-Sac										
(6047) Grenadier Ct	0.12	100	R			From: 29-6048 Innisvale Dr					NA			NA		08/27/2001
						To: Cul-de-Sac										
(6048) Innisvale Dr	0.46	640	R			From: 29-660 Fairfax Station Rd					NA			NA		08/27/2001
						To: 29-6047 Grenadier Ct										
(6048) Innisvale Dr	0.12	280	R			From: 29-6049 Clara Way					NA			NA		07/19/2000
						To: Cul-de-Sac										
(6048) Innisvale Dr	0.05	60	R			From: Cul-de-Sac					NA			NA		08/27/2001
						To: Cul-de-Sac										
(6049) Clara Way	0.16	140	R			From: Cul-de-Sac					NA			NA		08/27/2001
						To: 29-6048 Innisvale Dr										
(6049) Clara Way	0.22	290	R			From: 29-6048 Innisvale Dr					NA			NA		08/27/2001
						To: Dead End										
(6050) Paisley Blue Ct	0.05	90	R			From: 29-3878 Coral Gables Lane					NA			NA		1996
						To: Cul-de-Sac										
(6051)	0.08	80	R			From: 29-3878 Coral Gables Lane					NA			NA		1996
						To: Dead End										
(6052) Chowning Pl	0.06	120	R			From: 29-6469					NA			NA		1997
						To: Cul-de-Sac										
(6053) Westwood Ter	0.19	230	R			From: 29-696 Wolftrap Rd					NA			NA		1997
						To: Cul-de-Sac										
(6054) Goodridge Dr	0.11	3100	R			From: Cul-de-Sac					NA			NA		1986
						To: 29-5063 Greensboro Dr										
(6055) Flat Rock Rd	0.13	1000	R			From: 29-635 Fleet Dr					NA			NA		1986
						To: 29-6056 Flat Rock Ct										
(6055) Flat Rock Rd	0.12	1300	R			From: 29-613 Beulah St					NA			NA		1986
						To: Cul-de-Sac										
(6056) Flat Rock Ct	0.07	330	R			From: Cul-de-Sac					NA			NA		1986
						To: 29-6057 China Grove Ct										

Virginia Department of Transportation  
Traffic Engineering Division  
2007  
Annual Average Daily Traffic Volume Estimates By Section of Route  
Fairfax Maintenance Area

Route	Length	AADT	QA	4Tire	Bus	-----Truck-----				QC	K Factor	QK	Dir Factor	AAWDT	QW	Year
						2Axle	3+Axle	1Trail	2Trail							
<b>Fairfax County</b>																
(6056) Flat Rock Ct	0.09	750	R								NA		NA			1986
(6057) China Grove Ct	0.09	380	R								NA		NA			1986
(6058) Brookmeadow Dr	0.16	200	R								NA		NA			10/05/2005
(6059) Brooktrail Ct	0.16	100	R								NA		NA			1996
(6060) Lady Bird Dr	0.17	160	R								NA		NA			1997
(6061) Timber Brook Lane	0.12	220	R								NA		NA			11/29/2001
(6062) Park Run Dr	0.15	700	R								NA		NA			1986
(6062) Park Run Dr	0.22	700	R								NA		NA			1986
(6063) Bona Vista Ct	0.14	200	R								NA		NA			1986
(6063) Bona Vista Ct	0.03	280	R								NA		NA			1986
(6064) Eighteenth Century Ct	0.03	60	R								NA		NA			1986
(6065)	0.01	0	R								NA		NA			1986
(6065)	0.13	4200	R								NA		NA			11/02/2005
(6065)	0.12	920	R								NA		NA			1986
(6065)	0.04	0	R								NA		NA			1986
(6066) Prosperity Ave	0.84	10000	G	98%	0%	1%	0%	0%	0%	C	0.108	F	0.808	11000	G	2007
(6067) Ingeborg Ct	0.07	90	R								NA		NA			1997
(6068) Burlwood Ct	0.07	100	R								NA		NA			1996
(6069) Scarborough St	0.24	200	R								NA		NA			1986
(6070) Southrun Rd	0.42	4200	G	99%	1%	0%	0%	0%	0%	F	0.119	F	0.717	4500	G	2007

Virginia Department of Transportation  
Traffic Engineering Division  
2007  
Annual Average Daily Traffic Volume Estimates By Section of Route  
Fairfax Maintenance Area

Route	Length	AADT	QA	4Tire	Bus	-----Truck-----				QC	K Factor	QK	Dir Factor	AAWDT	QW	Year
						2Axle	3+Axle	1Trail	2Trail							
<b>Fairfax County</b>																
(6070) Southrun Rd	0.07	5300	G	99%	1%	0%	0%	0%	0%	F	0.129	F	0.739	5700	G	2007
						From: 29-6564 Ripped Creek Ct										
(6070) Southrun Rd	0.57	7800	G	99%	1%	0%	0%	0%	0%	C	0.116	F	0.761	8400	G	2007
						From: 29-6572 Great Lake Lane										
						To: 29-641 Pohick Rd										
(6071) Diving Cliff Lane	0.09	160	R								NA		NA			11/29/2001
						From: Cul-de-Sac										
(6071) Diving Cliff Lane	0.09	690	R								NA		NA			11/29/2001
						From: 29-6072										
						To: 29-641 Pohick Rd										
(6072)	0.29	470	R								NA		NA			01/29/2001
						From: 29-6071 Diving Cliff Lane										
(6072)	0.15	480	R								NA		NA			11/29/2001
						From: 29-6073 Rolling Knoll Ct										
(6072)	0.06	570	R								NA		NA			11/29/2001
						From: 29-6074 Sunset Path Ct										
(6072)	0.17	1400	R								NA		NA			11/29/2001
						From: 29-641 Pohick Rd										
						To: Dead End										
(6073) Rolling Knoll Ct	0.08	150	R								NA		NA			11/29/2001
						From: Cul-de-Sac										
						To: 29-6072										
(6074) Sunset Path Ct	0.08	130	R								NA		NA			11/29/2001
						From: Cul-de-Sac										
						To: 29-6072										
(6075) Goins St	0.07	490	R								NA		NA			1986
						From: 29-640 Gambrell Rd										
						To: 29-6076 Middle Valley Dr										
(6076) Middle Valley Dr	0.07	60	R								NA		NA			1986
						From: Dead End										
(6076) Middle Valley Dr	0.07	420	R								NA		NA			1986
						From: 29-6075 Goins St										
(6076) Middle Valley Dr	0.14	260	R								NA		NA			1986
						From: 29-6077 Young Ct										
(6076) Middle Valley Dr	0.13	80	R								NA		NA			11/29/2001
						From: 29-6080 Old Tree Ct										
						To: Dead End										
(6077) Young Ct	0.08	170	R								NA		NA			11/29/2001
						From: Cul-de-Sac										
						To: 29-6076 Middle Valley Dr										
(6078) Vogels Way	0.06	820	R								NA		NA			1986
						From: 29-640 Gambrell Rd										
(6078) Vogels Way	0.24	560	R								NA		NA			1986
						From: 29-6079										
(6078) Vogels Way	0.05	290	R								NA		NA			1986
						From: 29-6767 Backlash Ct										
						To: 29-6768 Roundabout Way										
(6079)	0.09	230	R								NA		NA			11/29/2001
						From: Dead End										
(6079)	0.12	170	R								NA		NA			11/29/2001
						From: 29-6078 Vogels Way										
						To: Dead End										

Virginia Department of Transportation  
Traffic Engineering Division  
2007  
Annual Average Daily Traffic Volume Estimates By Section of Route  
Fairfax Maintenance Area

Route	Length	AADT	QA	4Tire	Bus	Truck				QC	K Factor	QK	Dir Factor	AAWDT	QW	Year
						2Axle	3+Axle	1Trail	2Trail							
<b>Fairfax County</b>																
(6080) Old Tree Ct	0.04	270	R			From: 29-6076 Middle Valley Dr					NA		NA			11/29/2001
						To: Cul-de-Sac										
(6081)	0.60	1700	R			From: 29-8245 John Way					NA		NA			11/27/2001
(6081)	0.04	80	R			From: 29-636 Hooes Rd					NA		NA			11/26/2001
						To: Cul-de-Sac										
(6082) Woodlawn Way	0.06	170	R			From: 29-636 Hooes Rd					NA		NA			11/26/2001
						To: Cul-de-Sac										
(6083) Grady Randall Ct	0.15	100	R			From: 29-3661 Highwood Dr					NA		NA			1986
						To: Cul-de-Sac										
(6084) Tina Lane	0.08	90	R			From: Cul-de-Sac					NA		NA			1997
						To: 29-6090 Ridge Dr										
(6085) Blue Heron Dr	0.06	460	R			From: 29-649 Annandale Rd					NA		NA			1986
(6085) Blue Heron Dr	0.06	680	R			From: 29-2450 Beechview Dr					NA		NA			1986
(6085) Blue Heron Dr	0.04	650	R			From: 29-6087 Cedarbrooke Ct					NA		NA			1986
(6085) Blue Heron Dr	0.09	110	R			From: 29-2352 Kenfig Dr South					NA		NA			1997
						To: Cul-de-Sac										
(6086) Rose Glen Ct	0.08	70	R			From: 29-2450 Beechview Dr					NA		NA			1986
						To: Cul-de-Sac										
(6087) Cedarbrooke Ct	0.04	60	R			From: Cul-de-Sac					NA		NA			1997
						To: 29-6085 Blue Heron Dr										
(6088) Sparrow Point Ct	0.06	70	R			From: 29-6090 Ridge Dr					NA		NA			1997
						To: Cul-de-Sac										
(6089) Briar Hill Ct	0.09	110	R			From: Cul-de-Sac					NA		NA			1997
						To: 29-6090 Ridge Dr										
(6090) Ridge Dr	0.10	3000	R			From: SR 193; 29-1920					NA		NA			10/19/2005
(6090) Ridge Dr	0.05	2600	R			From: 29-6091 Weathford Ct					NA		NA			10/19/2005
(6090) Ridge Dr	0.15	3400	R			From: 29-6092 Sandy Knoll Ct					NA		NA			10/19/2005
(6090) Ridge Dr	0.09	2100	R			From: 29-6093 Sunny Hill Ct					NA		NA			10/19/2005
(6090) Ridge Dr	0.03	2500	R			From: 29-6094 Baymeadow Ct					NA		NA			10/19/2005
(6090) Ridge Dr	0.06	1600	R			From: 29-6090 Loop					NA		NA			10/19/2005
(6090) Ridge Dr	0.04	1900	R			From: 29-6084 Tina Lane					NA		NA			10/19/2005
						To: 29-6088 Sparrow Point Ct										



Virginia Department of Transportation  
Traffic Engineering Division  
2007  
Annual Average Daily Traffic Volume Estimates By Section of Route  
Fairfax Maintenance Area

Route	Length	AADT	QA	4Tire	Bus	Truck				QC	K Factor	QK	Dir Factor	AAWDT	QW	Year
						2Axle	3+Axle	1Trail	2Trail							
<b>Fairfax County</b>																
(6090) Ridge Dr	0.03	1200	R				From: 29-6088 Sparrow Point Ct					NA		NA		10/19/2005
(6090) Ridge Dr	0.10	1300	R				To: 29-6089 Briar Hill Ct					NA		NA		10/19/2005
(6090) Ridge Dr	0.07	1100	R				From: 29-6095 Bellamine Ct					NA		NA		1997
(6090) Ridge Dr	0.30	1200	R				To: 29-1049					NA		NA		1997
(6090) Ridge Dr	0.14	1500	R				From: 29-6097					NA		NA		1997
(6090) Ridge Dr	0.24	1400	R				To: 29-6096					NA		NA		1997
(6091) Weatherford Ct	0.27	270	R				From: Cul-de-Sac					NA		NA		1997
(6092) Sandy Knoll Ct	0.05	50	R				To: 29-6090 Ridge Dr					NA		NA		1997
(6093) Sunny Hill Ct	0.27	330	R				From: 29-6090 Ridge Dr					NA		NA		1997
(6094) Baymeadow Ct	0.08	90	R				To: Cul-de-Sac					NA		NA		1997
(6095) Bellamine Ct	0.16	150	R				From: 29-6090 Ridge Dr					NA		NA		1997
(6096) Ursline Ct	0.06	60	R				To: Cul-de-Sac					NA		NA		1997
(6097) Anna Maria Ct	0.10	120	R				From: Cul-de-Sac					NA		NA		1997
(6098) English Mill Dr	0.06	620	R				To: 29-5972 Pensive Lane					NA		NA		09/19/2005
(6098) English Mill Dr	0.12	260	R				From: 29-5093 Walker Mill Rd					NA		NA		09/19/2005
(6098) English Mill Dr	0.31	100	R				To: 29-6099 Dougal Ct					NA		NA		1986
(6099) Dougal Ct	0.05	50	R				From: Cul-de-Sac					NA		NA		1996
(6100)	0.17	1100	R				To: 29-6098 English Mill Dr					NA		NA		12/03/2001
(6100)	0.29	1600	R				From: 29-6734 Scott St					NA		NA		12/03/2001
(6100)	0.08	5000	R				To: 29-7091 Deerlee Dr					NA		NA		11/27/2001
(6100)	0.09	1600	R				From: 29-636 Hooes Rd					NA		NA		1986
							To: 29-6118 Treasure Tree Ct					NA		NA		1986
							From: 29-6117									

Virginia Department of Transportation  
Traffic Engineering Division  
2007  
Annual Average Daily Traffic Volume Estimates By Section of Route  
Fairfax Maintenance Area

Route	Length	AADT	QA	4Tire	Bus	-----Truck-----				QC	K Factor	QK	Dir Factor	AAWDT	QW	Year
						2Axle	3+Axle	1Trail	2Trail							
<b>Fairfax County</b>																
(6100)	0.30	4400	R											NA	NA	11/27/2001
(6100)	0.06	1500	R											NA	NA	1986
(6100)	0.14	4100	R											NA	NA	11/28/2001
(6100)	0.05	2600	R											NA	NA	1986
(6100)	0.22	5100	R											NA	NA	11/27/2001
(6100)	0.19	1400	R											NA	NA	12/06/2001
(6100)	0.09	220	R											NA	NA	12/06/2001
(6101) Falling Leaf Rd	0.04	780	R											NA	NA	11/28/2001
(6101) Falling Leaf Rd	0.16	300	R											NA	NA	11/28/2001
(6101) Falling Leaf Rd	0.03	9	R											NA	NA	1986
(6102) Cliff Rock Ct	0.13	230	R											NA	NA	11/28/2001
(6103) Hill Stream Ct	0.13	190	R											NA	NA	11/28/2001
(6104) Summer Breeze Lane	0.05	750	R											NA	NA	1986
(6104) Summer Breeze Lane	0.09	940	R											NA	NA	1986
(6104) Summer Breeze Lane	0.08	2400	R											NA	NA	11/28/2001
(6105) Misty Blue Ct	0.10	220	R											NA	NA	11/28/2001
(6106) Athena St	0.14	420	R											NA	NA	11/28/2001
(6106) Athena St	0.05	370	R											NA	NA	06/21/2000
(6107)	0.04	100	R											NA	NA	11/28/2001
(6108) Winding Way Ct	0.13	420	R											NA	NA	11/28/2001
(6108) Winding Way Ct	0.05	260	R											NA	NA	1986
(6108) Winding Way Ct	0.17	210	R											NA	NA	11/28/2001

Virginia Department of Transportation  
Traffic Engineering Division  
2007  
Annual Average Daily Traffic Volume Estimates By Section of Route  
Fairfax Maintenance Area

Route	Length	AADT	QA	4Tire	Bus	Truck				QC	K Factor	QK	Dir Factor	AAWDT	QW	Year
						2Axle	3+Axle	1Trail	2Trail							
<b>Fairfax County</b>																
6108 Winding Way Ct	0.05	110	R				29-6106				NA			NA		11/28/2001
							Cul-de-Sac									
6109 Morning Star Ct	0.11	110	R				Cul-de-Sac				NA			NA		11/28/2001
							29-6108 Winding Way Ct									
6110 Wind Song Ct	0.04	100	R				29-6108 Winding Way Ct				NA			NA		11/28/2001
							Cul-de-Sac									
6111 Yellow Leaf Ct	0.07	180	R				29-6104 Summer Breeze Lane				NA			NA		11/28/2001
							Cul-de-Sac									
6112 Rainbow Bridge Lane	0.11	230	R				Dead End				NA			NA		11/28/2001
							29-6113 Gold Sky Ct									
6112 Rainbow Bridge Lane	0.07	350	R				29-6113 Gold Sky Ct				NA			NA		11/28/2001
							29-6104 Summer Breeze Lane									
6112 Rainbow Bridge Lane	0.10	1100	R				29-6104 Summer Breeze Lane				NA			NA		11/28/2001
							29-6114 Winter Blue Ct									
6112 Rainbow Bridge Lane	0.11	300	R				29-6114 Winter Blue Ct				NA			NA		11/28/2001
							Dead End									
6113 Gold Sky Ct	0.04	100	R				Cul-de-Sac				NA			NA		11/28/2001
							29-6112 Rainbow Bridge Lane									
6114 Winter Blue Ct	0.16	450	R				Cul-de-Sac				NA			NA		11/28/2001
							29-6112 Rainbow Bridge Lane									
6115 Curving Creek Ct	0.05	300	R				Cul-de-Sac				NA			NA		06/21/2000
							29-6116 Rising Creek Lane									
6115 Curving Creek Ct	0.10	1900	R				29-6116 Rising Creek Lane				NA			NA		11/27/2001
							29-6100									
6116 Rising Creek Lane	0.14	1200	R				Cul-de-Sac				NA			NA		11/27/2001
							29-6115 Curving Creek Ct									
6117	0.05	220	R				29-6100				NA			NA		11/27/2001
							Dead End; 7MS T-Int									
6117	0.27	240	R				Dead End; 7MS T-Int				NA			NA		11/28/2001
							Dead End									
6118 Treasure Tree Ct	0.16	830	R				Cul-de-Sac				NA			NA		11/28/2001
							29-6100									
6119 Meadow Shire Lane	0.12	420	R				29-6122 Trotting Horse Lane				NA			NA		08/31/2005
							29-6196 Edward Dr									
6119 Meadow Shire Lane	0.12	270	R				29-6196 Edward Dr				NA			NA		08/31/2005
							29-702 Forestville Dr									
6120 Kelso Rd	0.08	20	R				Dead End				NA			NA		1986
							29-6121 Brian Jac Lane									
6120 Kelso Rd	0.12	660	R				29-6121 Brian Jac Lane				NA			NA		08/31/2005
							29-683 Leigh Mill Rd									

Virginia Department of Transportation  
Traffic Engineering Division  
2007  
Annual Average Daily Traffic Volume Estimates By Section of Route  
Fairfax Maintenance Area

Route	Length	AADT	QA	4Tire	Bus	-----Truck-----				QC	K Factor	QK	Dir Factor	AAWDT	QW	Year
						2Axle	3+Axle	1Trail	2Trail							
<b>Fairfax County</b>																
(6121) Brian Jac Lane	0.19	120	R								NA			NA		1996
(6121) Brian Jac Lane	0.10	490	R								NA			NA		09/19/2005
(6121) Brian Jac Lane	0.32	630	R								NA			NA		09/17/2005
(6122) Trotting Horse Lane	0.09	850	R								NA			NA		08/31/2005
(6122) Trotting Horse Lane	0.11	1300	R								NA			NA		08/31/2005
(6122) Trotting Horse Lane	0.12	970	R								NA			NA		08/31/2005
(6122) Trotting Horse Lane	0.27	840	R								NA			NA		08/31/2005
(6122) Trotting Horse Lane	0.08	770	R								NA			NA		08/31/2005
(6123) Dapple Grey Ct	0.15	110	R								NA			NA		1996
(6124) Fairpine Lane	0.18	400	R								NA			NA		08/31/2005
(6124) Fairpine Lane	0.09	1200	R								NA			NA		05/22/2002
(6125) Locust Hill Dr	0.05	90	R								NA			NA		1996
(6125) Locust Hill Dr	0.31	530	R								NA			NA		08/31/2005
(6125) Locust Hill Dr	0.39	780	R								NA			NA		08/31/2005
(6126) San Jose Dr	0.09	260	R								NA			NA		1996
(6127) Brussels Ct	0.12	150	R								NA			NA		1996
(6127) Brussels Ct	0.04	70	R								NA			NA		1996
(6128) Cutwater Ct	0.04	80	R								NA			NA		1996
(6129) Halyard Lane	0.04	70	R								NA			NA		1996
(6130) Freshaire Dr	0.07	280	R								NA			NA		1986
(6130) Freshaire Dr	0.07	240	R								NA			NA		1986
(6130) Freshaire Dr	0.07	210	R								NA			NA		1986

Virginia Department of Transportation  
Traffic Engineering Division  
2007  
Annual Average Daily Traffic Volume Estimates By Section of Route  
Fairfax Maintenance Area

Route	Length	AADT	QA	4Tire	Bus	Truck				QC	K Factor	QK	Dir Factor	AAWDT	QW	Year
						2Axle	3+Axle	1Trail	2Trail							
<b>Fairfax County</b>																
6130 Freshaire Dr	0.07	160	R				From: 29-6131 Huxley Ct				NA			NA		1986
							To: 29-5258 Applecross Lane									
6131 Huxley Ct	0.04	40	R				From: 29-6130 Freshaire Dr				NA			NA		1986
							To: Cul-de-Sac									
6132 Grass Valley Ct	0.05	60	R				From: 29-6130 Freshaire Dr				NA			NA		1986
							To: Cul-de-Sac									
6133 Kesley Ct	0.05	40	R				From: Cul-de-Sac				NA			NA		1986
							To: 29-5258 Applecross Lane									
6134 Tailcoat Ct	0.10	60	R				From: Cul-de-Sac				NA			NA		1986
							To: 29-5535 Sontag Way									
6135 Newell Ct	0.06	70	R				From: 29-5535 Sontag Way				NA			NA		1986
							To: Cul-de-Sac									
6136 Hayload Ct	0.07	70	R				From: Dead End				NA			NA		1986
							To: 29-5535 Sontag Way									
6136 Hayload Ct	0.03	30	R				From: 29-5535 Sontag Way				NA			NA		1986
							To: Dead End									
6137 Flower Tuft Ct	0.04	80	R				From: Cul-de-Sac				NA			NA		1986
							To: 29-4554									
6138 Hamor Lane	0.20	150	R				From: 29-5538				NA			NA		1986
							To: 29-5538									
6139 Hanks Pl	0.20	200	R				From: 29-4554				NA			NA		1986
							To: 29-4564									
6140 Evangel Dr	0.13	110	R				From: Cul-de-Sac				NA			NA		1986
							To: 29-5262 Hundsford Lane									
6141 Woody Lane	0.15	140	R				From: Cul-de-Sac				NA			NA		1996
							To: 29-6122 Trotting Horse Lane									
6142 Westwood Forest Dr	0.14	230	R				From: 29-696 Wolftrap Rd				NA			NA		1997
							To: Cul-de-Sac									
6143 Cervantes Lane	0.03	810	R				From: 29-641 Fairfax County Pkwy				NA			NA		12/05/2001
							To: 29-6144 Fishermans Lane									
6143 Cervantes Lane	0.08	510	R				From: 29-6144 Fishermans Lane				NA			NA		12/05/2001
							To: 29-6148 Cervantes Ct									
6143 Cervantes Lane	0.07	650	R				From: 29-6148 Cervantes Ct				NA			NA		12/05/2001
							To: 29-6295 Maritime Lane									
6144 Fishermans Lane	0.05	70	R				From: Cul-de-Sac				NA			NA		12/03/2001
							To: 29-6143 Cervantes Lane									
6144 Fishermans Lane	0.22	620	R				From: 29-6143 Cervantes Lane				NA			NA		12/03/2001
							To: 29-6145									
6145	0.22	320	R				From: Dead End				NA			NA		12/03/2001
							To: 29-641 Fairfax County Pkwy									

Virginia Department of Transportation  
Traffic Engineering Division  
2007  
Annual Average Daily Traffic Volume Estimates By Section of Route  
Fairfax Maintenance Area

Route	Length	AADT	QA	4Tire	Bus	-----Truck-----				QC	K Factor	QK	Dir Factor	AAWDT	QW	Year
						2Axle	3+Axle	1Trail	2Trail							
<b>Fairfax County</b>																
(6145)	0.04	740	R											NA		1986
(6145)	0.06	590	R											NA		12/05/2001
(6145)	0.04	60	R											NA		12/03/2001
(6146)	0.07	150	R											NA		12/03/2001
(6146)	0.09	350	R											NA		12/05/2001
(6146)	0.06	100	R											NA		12/03/2001
(6147)	0.12	170	R											NA		12/03/2001
(6148)	0.16	270	R											NA		12/05/2001
(6148)	0.09	150	R											NA		12/03/2001
(6149)	0.05	90	R											NA		12/05/2001
(6149)	0.06	180	R											NA		12/05/2001
(6149)	0.16	240	R											NA		12/03/2001
(6150)	0.05	180	R											NA		10/31/2001
(6150)	0.11	90	R											NA		10/31/2001
(6151)	0.23	920	R											NA		1986
(6152)	0.05	70	R											NA		1996
(6152)	0.53	610	R											NA		08/30/2005
(6152)	0.14	560	R											NA		08/30/2005
(6153)	0.16	190	R											NA		1996
(6154)	0.79	9500	G	99%	1%	1%	0%	0%	0%	C	0.124	F	0.504	10000	G	2007
(6155)	0.13	400	R											NA		09/13/2001

Virginia Department of Transportation  
 Traffic Engineering Division  
 2007  
 Annual Average Daily Traffic Volume Estimates By Section of Route  
 Fairfax Maintenance Area

Route	Length	AADT	QA	4Tire	Bus	-----Truck-----				QC	K Factor	QK	Dir Factor	AAWDT	QW	Year
						2Axle	3+Axle	1Trail	2Trail							
<b>Fairfax County</b>																
(6155) Bentonbrook Dr	0.25	590	R			From: 29-6994					NA		NA			09/13/2001
						To: 29-620 Braddock Rd										
(6156) Edenderry Dr	0.11	190	R			From: Dead End					NA		NA			09/13/2001
						To: 29-6155 Bentonbrook Dr										
(6156) Edenderry Dr	0.05	290	R			From: 29-6157 Tydfil Ct					NA		NA			09/13/2001
						To: Dead End										
(6156) Edenderry Dr	0.07	70	R			From: 29-6156 Edenderry Dr					NA		NA			09/13/2001
						To: Cul-de-Sac										
(6157) Tydfil Ct	0.17	160	R			From: 29-651 Guinea Rd					NA		NA			08/14/2001
						To: 29-6159 Harrowhill Lane										
(6158) Queens Wood Dr	0.11	490	R			From: 29-6163 Heathwood Ct					NA		NA			1986
						To: 29-6159 Harrowhill Lane										
(6158) Queens Wood Dr	0.18	390	R			From: 29-6163 Heathwood Ct					NA		NA			01/28/2002
						To: 29-6163 Heathwood Ct										
(6158) Queens Wood Dr	0.05	80	R			From: 29-6158 Queens Wood Dr					NA		NA			01/22/2002
						To: Cul-de-Sac										
(6159) Harrowhill Lane	0.08	990	R			From: 29-7231 Kings Grove Ct					NA		NA			01/22/2002
						To: 29-7231 Kings Grove Ct										
(6159) Harrowhill Lane	0.36	300	R			From: Cul-de-Sac					NA		NA			01/22/2002
						To: Cul-de-Sac										
(6160) Joshua Davis Ct	0.05	40	R			From: 29-4687					NA		NA			1986
						To: Cul-de-Sac										
(6161) Hill Cumorah Dr	0.06	130	R			From: 29-6162 New Church Ct					NA		NA			1986
						To: 29-4687										
(6162) New Church Ct	0.11	50	R			From: Dead End					NA		NA			1986
						To: Dead End										
(6163) Heathwood Ct	0.07	610	R			From: 29-652 Twinbrook Rd					NA		NA			01/28/2002
						To: 29-6158 Queens Wood Dr										
(6163) Heathwood Ct	0.05	90	R			From: 29-6158 Queens Wood Dr					NA		NA			01/22/2002
						To: Cul-de-Sac										
(6164) Courthouse Woods Ct	0.14	160	R			From: Cul-de-Sac					NA		NA			1997
						To: 29-783										
(6165) Oakton Glen Dr	0.17	1300	R			From: SR 123 Chain Bridge Rd					NA		NA			1997
						To: 29-6166 Glencroft Rd										
(6165) Oakton Glen Dr	0.35	930	R			From: 29-6166 Glencroft Rd					NA		NA			1997
						To: 29-6167										
(6165) Oakton Glen Dr	0.07	620	R			From: 29-2068					NA		NA			1997
						To: 29-2068										
(6165) Oakton Glen Dr	0.10	120	R			From: Cul-de-Sac					NA		NA			1997
						To: Cul-de-Sac										
(6166) Glencroft Rd	0.17	NA				From: Cul-de-Sac					NA		NA			
						To: 29-7039 Oakley Ct										

Virginia Department of Transportation  
Traffic Engineering Division  
2007  
Annual Average Daily Traffic Volume Estimates By Section of Route  
Fairfax Maintenance Area

Route	Length	AADT	QA	4Tire	Bus	Truck				QC	K Factor	QK	Dir Factor	AAWDT	QW	Year
						2Axle	3+Axle	1Trail	2Trail							
<b>Fairfax County</b>																
(6166) Glencroft Rd	0.08	190	R				From: 29-7039 Oakley Ct				NA			NA		1997
(6166) Glencroft Rd	0.23	410	R				To: 29-7038 Glencroft Ct				NA			NA		1997
(6167)	0.06	70	R				From: 29-6165 Oakton Glen Rd				NA			NA		1997
(6168) Oakledge Ct	0.15	200	R				To: Cul-de-Sac				NA			NA		1997
(6169) Kipp Ct	0.13	1600	R				From: 29-5130 Paynes Church Dr				NA			NA		1986
(6170) Saint Helena Dr	0.32	120	R				To: 29-654 Zion Dr				NA			NA		1997
(6170) Saint Helena Dr	0.09	310	R				From: 0.19 ME 29-7049				NA			NA		1997
(6171) Fairfax Ridge Rd	0.37	2800	R				To: 29-5453				NA			NA		06/21/2005
(6172) Dove Nest Ct	0.06	70	R				From: 29-665; 29-5975				NA			NA		01/22/2002
(6173) Willow Pond Lane	0.10	650	R				To: 29-665 Waples Mill Rd				NA			NA		1986
(6173) Willow Pond Lane	0.09	190	R				From: 29-2602 Jackson St				NA			NA		01/22/2002
(6174) Wax Myrtle Ct	0.11	100	R				To: Cul-de-Sac				NA			NA		1986
(6175) Fox Lair Dr	0.03	40	R				From: Dead End				NA			NA		1986
(6175) Fox Lair Dr	0.16	400	R				To: 29-5825 Mount Burnside Way				NA			NA		1986
(6175) Fox Lair Dr	0.11	310	R				From: 29-6176 De Soto St				NA			NA		1986
(6176) De Soto St	0.09	140	R				To: Dead End				NA			NA		1986
(6176) De Soto St	0.08	0	R				From: 29-6175 Fox Lair Dr				NA			NA		1986
(6177) Bakersville Lane	0.02	510	R				To: 29-7622 De Soto Ct				NA			NA		1986
(6177) Bakersville Lane	0.21	0	R				From: 29-6173 Willow Pond Lane				NA			NA		1986
(6178) Beverly Park Dr	0.05	130	R				To: 0.02 MN 29-6173				NA			NA		1986
(6178) Beverly Park Dr	0.21	710	R				From: 29-3647 Lake Braddock Dr				NA			NA		1986
(6178) Beverly Park Dr	0.21	710	R				To: Cul-de-Sac				NA			NA		1986
(6178) Beverly Park Dr	0.21	710	R				From: 29-6179 Belinger Ct				NA			NA		1986
(6178) Beverly Park Dr	0.21	710	R				To: 29-1393 Lavender Lane				NA			NA		1986



Virginia Department of Transportation  
Traffic Engineering Division  
2007  
Annual Average Daily Traffic Volume Estimates By Section of Route  
Fairfax Maintenance Area

Route	Length	AADT	QA	4Tire	Bus	Truck				QC	K Factor	QK	Dir Factor	AAWDT	QW	Year
						2Axle	3+Axle	1Trail	2Trail							
<b>Fairfax County</b>																
(6178) Beverly Park Dr	0.11	1600	R			From: 29-1393 Lavender Lane					NA		NA			1986
						To: 29-636; 29-6795										
(6179) Belinger Ct	0.03	60	R			From: Cul-de-Sac					NA		NA			1986
						To: 29-6178 Beverly Park Dr										
(6179) Belinger Ct	0.18	480	R			From: 29-1393 Lavender Lane					NA		NA			1986
						To: FR-269 Live Oak Dr										
(6180) Live Oak Dr	0.03	170	R			From: 29-6181 Rivercrest Dr					NA		NA			1997
						To: Cul-de-Sac										
(6180) Live Oak Dr	0.15	50	R			From: 29-6180 Live Oak Dr					NA		NA			1997
						To: Cul-de-Sac										
(6181) Rivercrest Dr	0.23	130	R			From: 29-686 Balls Hill Rd					NA		NA			1997
						To: 29-6183 Salt Meadow Lane										
(6182) Heather Hill Lane	0.04	220	R			From: 29-6184 Heather Hill Ct					NA		NA			1997
						To: Dead End										
(6183) Salt Meadow Lane	0.09	90	R			From: 29-6182 Heather Hill Lane					NA		NA			1997
						To: Dead End										
(6183) Salt Meadow Lane	0.04	60	R			From: Dead End					NA		NA			1997
						To: 29-6182 Heather Hill Lane										
(6184) Heather Hill Ct	0.05	80	R			From: Dead End					NA		NA			1997
						To: 29-6182 Heather Hill Lane										
(6184) Heather Hill Ct	0.06	70	R			From: Dead End					NA		NA			1997
						To: Dead End										
(6185) Karmich St	0.21	200	R			From: Dead End					NA		NA			10/23/2001
						To: 29-6192 Karmich Ct										
(6185) Karmich St	0.11	130	R			From: 29-641; 29-6197					NA		NA			1986
						To: Cul-de-Sac										
(6186)	0.06	60	R			From: 29-641 Fairfax County Pkwy					NA		NA			10/23/2001
						To: Cul-de-Sac										
(6187)	0.29	90	R			From: FR-903; Gap Terminus					NA		NA			1986
						To: US 29; Gap										
(6187)	0.43	4900	R			From: 29-608 West Ox Rd					NA		NA			04/30/2003
						To: Dead End										
(6188)	0.06	48	R			From: 29-653 Sideburn Rd					NA		NA			10/23/2001
						To: 29-6189 Woodbury Woods Pl										
(6188)	0.06	290	R			From: Cul-de-Sac					NA		NA			10/23/2001
						To: Cul-de-Sac										
(6188)	0.09	180	R			From: Cul-de-Sac					NA		NA			10/23/2001
						To: Cul-de-Sac										
(6189) Woodbury Woods Pl	0.04	40	R			From: 29-6188					NA		NA			1986
						To: 29-6188										

Virginia Department of Transportation  
Traffic Engineering Division  
2007  
Annual Average Daily Traffic Volume Estimates By Section of Route  
Fairfax Maintenance Area

Route	Length	AADT	QA	4Tire	Bus	Truck				QC	K Factor	QK	Dir Factor	AAWDT	QW	Year
						2Axle	3+Axle	1Trail	2Trail							
<b>Fairfax County</b>																
(6190) Wayfarer Dr	0.04	40	R													07/05/2000
(6190) Wayfarer Dr	0.21	590	R													11/07/2001
(6191) Daysailer Dr	0.37	480	R													11/07/2001
(6192) Karmich Ct	0.08	40	R													10/23/2001
(6193) Fariba Ct	0.13	140	R													1997
(6194) Myra Dr	0.06	20	R													1996
(6194) Myra Dr	0.09	140	R													1996
(6194) Myra Dr	0.11	80	R													1996
(6195) Wiesman Ct	0.09	100	R													1996
(6196) Edward Dr	0.18	90	R													1986
(6197) Roberts Pkwy	0.31	11000	G	99%	0%	1%	0%	0%	0%	F	0.094	F	0.506	12000	G	2007
(6197) Roberts Pkwy	0.22	12000	G	99%	0%	1%	0%	0%	0%	F	0.096	F	0.534	13000	G	2007
(6197) Roberts Pkwy	0.69	19000	G	99%	0%	1%	0%	0%	0%	C	0.096	F	0.593	20000	G	2007
(6198) Timberly Lane	0.32	690	R													1997
(6198) Timberly Lane	0.04	430	R													1997
(6199) Timberly Ct	0.13	130	R													1997
(6200) Blueridge View Dr	0.03	860	R													08/24/2000
(6200) Blueridge View Dr	0.24	640	R													1986
(6201) Secret Hollow Lane	0.13	130	R													08/24/2000
(6201) Secret Hollow Lane	0.18	80	R													08/24/2000
(6202)	0.98	8	R													08/24/2000

Virginia Department of Transportation  
Traffic Engineering Division  
2007  
Annual Average Daily Traffic Volume Estimates By Section of Route  
Fairfax Maintenance Area

Route	Length	AADT	QA	4Tire	Bus	-----Truck-----				QC	K Factor	QK	Dir Factor	AAWDT	QW	Year
						2Axle	3+Axle	1Trail	2Trail							
<b>Fairfax County</b>																
(6202)	0.03	410	R									NA		NA		11/07/2001
(6202)	0.05	500	R									NA		NA		11/07/2001
(6202)	0.04	470	R									NA		NA		10/23/2001
(6202)	0.02	490	R									NA		NA		10/23/2001
(6202)	0.11	860	R									NA		NA		10/23/2001
(6202)	0.32	410	R									NA		NA		10/23/2001
(6203) Riverland Run	0.09	60	R									NA		NA		08/24/2000
(6203) Riverland Run	0.05	10	R									NA		NA		08/24/2000
(6204) Knoll View Pl	0.11	110	R									NA		NA		08/24/2000
(6205) Misty Meadow Way	0.04	40	R									NA		NA		08/24/2000
(6206) Whispering Glen Ct	0.04	60	R									NA		NA		08/24/2000
(6207) Harmony Hill Ct	0.10	120	R									NA		NA		08/24/2000
(6208) Bishopsgate Way	0.70	60	R									NA		NA		1996
(6209) Tottenham Lane	0.11	240	R									NA		NA		09/17/2005
(6210) Bishopsgate Ct	0.06	70	R									NA		NA		1996
(6211) Burywood Lane	0.24	230	R									NA		NA		1996
(6211) Burywood Lane	0.17	120	R									NA		NA		1996
(6212) Silkwood Ct	0.26	NA										NA		NA		
(6213) Green Holly Springs Lan	0.06	140	R									NA		NA		08/16/2005
(6214) Green Holly Springs Ct	0.14	200	R									NA		NA		05/22/2002

Virginia Department of Transportation  
Traffic Engineering Division  
2007  
Annual Average Daily Traffic Volume Estimates By Section of Route  
Fairfax Maintenance Area

Route	Length	AADT	QA	4Tire	Bus	-----Truck-----				QC	K Factor	QK	Dir Factor	AAWDT	QW	Year
						2Axle	3+Axle	1Trail	2Trail							
<b>Fairfax County</b>																
(6215) Willard Rd	0.73	13000	G	97%	1%	1%	0%	1%	0%	C	0.095	F	0.507	14000	G	2007
(6215)	0.06	9400	R								NA		NA			1987
(6215)	0.13	3700	R								NA		NA			1986
(6215)	0.23	1800	R								NA		NA			1986
(6216) Henninger Ct	0.20	1100	R								NA		NA			1986
(6217) Hazel Park Ct	0.11	1700	R								NA		NA			1986
(6218) Holly Spring Dr	0.17	520	R								NA		NA			09/09/1999
(6218) Holly Spring Dr	0.09	790	R								NA		NA			09/09/1999
(6218) Holly Spring Dr	0.09	940	R								NA		NA			09/09/1999
(6219) Holly Run Ct	0.05	48	R								NA		NA			1996
(6220) Holly Knoll Dr	0.12	25000	G	99%	0%	0%	0%	0%	0%	F	0.109	F	0.812	27000	G	2007
(6220) Holly Knoll Dr	0.74	26000	G	99%	0%	0%	0%	0%	0%	C	0.105	F	0.79	29000	G	2007
(6221)	0.58	610	R								NA		NA			08/16/2005
(6222) Holly Knoll Cir	0.28	330	R								NA		NA			09/09/1999
(6222) Holly Knoll Cir	0.38	410	R								NA		NA			09/09/1999
(6223) Cardinal Holly Ct	0.05	20	R								NA		NA			1996
(6224)	0.24	2500	R								NA		NA			09/09/1999
(6224)	0.18	1200	R								NA		NA			09/09/1999
(6224)	0.07	420	R								NA		NA			09/09/1999
(6224)	0.17	48	R								NA		NA			09/09/1999
(6225)	0.11	NA									NA		NA			

Virginia Department of Transportation  
Traffic Engineering Division  
2007  
Annual Average Daily Traffic Volume Estimates By Section of Route  
Fairfax Maintenance Area

Route	Length	AADT	QA	4Tire	Bus	-----Truck-----				QC	K Factor	QK	Dir Factor	AAWDT	QW	Year
						2Axle	3+Axle	1Trail	2Trail							
<b>Fairfax County</b>																
(6225)	0.08	810	R											NA	NA	06/21/2005
(6225)	0.09	1100	R											NA	NA	06/21/2005
(6225)	0.06	830	R											NA	NA	1997
(6225)	0.07	730	R											NA	NA	1997
(6225)	0.06	120	R											NA	NA	07/28/2005
(6225)	0.06	140	R											NA	NA	07/28/2005
(6226)	0.04	50	R											NA	NA	1996
(6227)	0.02	8	R											NA	NA	1997
(6227)	0.03	70	R											NA	NA	1997
(6227)	0.05	850	R											NA	NA	1997
(6227)	0.08	960	R											NA	NA	1997
(6227)	0.08	1200	R											NA	NA	1997
(6227)	0.12	350	R											NA	NA	07/14/2005
(6228) Rock Chapel Rd	0.18	160	R											NA	NA	1996
(6228) Rock Chapel Rd	0.04	290	R											NA	NA	07/21/2005
(6228) Rock Chapel Rd	0.08	400	R											NA	NA	07/21/2005
(6228) Rock Chapel Rd	0.13	700	R											NA	NA	07/21/2005
(6228) Rock Chapel Rd	0.06	150	R											NA	NA	07/21/2005
(6228) Rock Chapel Rd	0.13	310	R											NA	NA	07/21/2005
(6228) Rock Chapel Rd	0.05	60	R											NA	NA	1986
(6228) Rock Chapel Rd	0.02	590	R											NA	NA	07/21/2005
(6229) Stone Church Ct	0.03	30	R											NA	NA	1986
(6230) Walker Lake Dr	0.53	250	R											NA	NA	1996

Virginia Department of Transportation  
Traffic Engineering Division  
2007  
Annual Average Daily Traffic Volume Estimates By Section of Route  
Fairfax Maintenance Area

Route	Length	AADT	QA	4Tire	Bus	-----Truck-----				QC	K Factor	QK	Dir Factor	AAWDT	QW	Year
						2Axle	3+Axle	1Trail	2Trail							
<b>Fairfax County</b>																
(6231) Falcon Ridge Rd	0.44	140	R			From: 29-603 Beach Mill Rd					NA			NA		1986
(6231) Falcon Ridge Rd	0.37	140	R			From: 29-8032 Harewood Ct					NA			NA		1986
						To: 29-8277 Windy Hollow Rd										
(6232) Wilbur Ct	0.08	140	R			From: 29-4521 Huntsman Blvd					NA			NA		12/03/2001
						To: Cul-de-Sac										
(6233) Norwegian Mill Ct	0.11	110	R			From: 29-5977 History Dr					NA			NA		05/22/2002
						To: Cul-de-Sac										
(6234) Schindel Ct	0.06	40	R			From: 29-6235 Riva Ridge Dr					NA			NA		1996
						To: Cul-de-Sac										
(6235) Riva Ridge Dr	0.16	790	R			From: SR 7 Leesburg Pike					NA			NA		09/13/2005
						To: 29-6236 Kettle Pond Lane										
(6235) Riva Ridge Dr	0.14	860	R			From: 29-6236 Kettle Pond Lane					NA			NA		09/13/2005
						To: 29-6237 Morningwood Lane										
(6235) Riva Ridge Dr	0.26	780	R			From: 29-6237 Morningwood Lane					NA			NA		09/13/2005
						To: 29-6234 Schindel Ct										
(6235) Riva Ridge Dr	0.69	710	R			From: 29-6234 Schindel Ct					NA			NA		09/13/2005
						To: 29-6238 Wynkoop Dr										
(6236) Kettle Pond Lane	0.30	190	R			From: Dead End					NA			NA		1996
						To: 29-6235 Riva Ridge Dr										
(6237) Morningwood Lane	0.12	170	R			From: 29-6235 Riva Ridge Dr					NA			NA		1996
						To: 0.12 ME 29-6235										
(6237) Morningwood Lane	0.07	47	R			From: 0.12 ME 29-6235					NA			NA		1996
						To: Cul-de-Sac										
(6238) Wynkoop Dr	0.19	160	R			From: Dead End					NA			NA		1996
						To: 29-6240 Van Dusen Ct										
(6238) Wynkoop Dr	0.04	300	R			From: 29-6240 Van Dusen Ct					NA			NA		09/13/2005
						To: 29-6235 Riva Ridge Dr										
(6238) Wynkoop Dr	0.22	980	R			From: 29-6235 Riva Ridge Dr					NA			NA		09/13/2005
						To: 29-6239 McMillen Ct										
(6238) Wynkoop Dr	0.04	1200	R			From: 29-6239 McMillen Ct					NA			NA		09/13/2005
						To: 29-674 Springvale Rd										
(6239) McMillen Ct	0.12	140	R			From: Cul-de-Sac					NA			NA		1996
						To: 29-6238 Wynkoop Dr										
(6240) Van Dusen Ct	0.07	70	R			From: 29-6238 Wynkoop Dr					NA			NA		1996
						To: Cul-de-Sac										
(6241) Kedge Dr	0.12	820	R			From: 29-673 Lawyers Rd					NA			NA		10/05/2005
						To: 29-4392 Meadow Valley Dr										
(6241) Kedge Dr	0.11	360	R			From: 29-4392 Meadow Valley Dr					NA			NA		10/05/2005
						To: 29-6242 Kedge Ct										
(6241) Kedge Dr	0.13	180	R			From: 29-6242 Kedge Ct					NA			NA		1996
						To: Cul-de-Sac										

Virginia Department of Transportation  
Traffic Engineering Division  
2007  
Annual Average Daily Traffic Volume Estimates By Section of Route  
Fairfax Maintenance Area

Route	Length	AADT	QA	4Tire	Bus	Truck				QC	K Factor	QK	Dir Factor	AAWDT	QW	Year
						2Axle	3+Axle	1Trail	2Trail							
<b>Fairfax County</b>																
(6242) Kedge Ct	0.06	100	R								NA			NA		1996
(6243) Maritime Ct	0.14	210	R								NA			NA		12/03/2001
(6244) Woodland Ridge Dr	0.09	90	R								NA			NA		1986
(6244) Woodland Ridge Dr	0.10	250	R								NA			NA		1986
(6244) Woodland Ridge Dr	0.13	6200	R								NA			NA		04/10/2003
(6245) Woodland Ridge Ct	0.09	90	R								NA			NA		1986
(6246)	0.03	20	R								NA			NA		09/08/2000
(6246)	0.03	10	R								NA			NA		09/08/2000
(6247)	0.01	40	R								NA			NA		09/08/2000
(6248) Walnut Knoll Dr	0.16	140	R								NA			NA		1986
(6249) Wind Haven Way	0.21	60	R								NA			NA		1986
(6250) Shellbark Pl	0.07	110	R								NA			NA		1996
(6251)	0.05	100	R								NA			NA		1996
(6251)	0.08	1300	R								NA			NA		07/18/2005
(6251)	0.42	1300	R								NA			NA		07/18/2005
(6251)	0.54	5400	R								NA			NA		06/21/2005
(6252) Longleaf Lane	0.07	190	R								NA			NA		1996
(6252) Longleaf Lane	0.09	140	R								NA			NA		07/21/2005
(6252) Longleaf Lane	0.21	220	R								NA			NA		07/21/2005
(6253) Reams Station Pl	0.04	90	R								NA			NA		1996
(6254)	0.10	150	R								NA			NA		1996

Virginia Department of Transportation  
Traffic Engineering Division  
2007  
Annual Average Daily Traffic Volume Estimates By Section of Route  
Fairfax Maintenance Area

Route	Length	AADT	QA	4Tire	Bus	-----Truck-----				QC	K Factor	QK	Dir Factor	AAWDT	QW	Year
						2Axle	3+Axle	1Trail	2Trail							
<b>Fairfax County</b>																
(6254)	0.09	180	R			From: 29-5380 Hiddenbrook Dr					NA			NA		07/21/2005
(6254)	0.07	120	R			To: 29-5381					NA			NA		07/21/2005
(6255)	0.06	100	R			To: 29-6255 Old Dorm Pl					NA			NA		1996
(6255)	0.04	60	R			From: Dead End					NA			NA		1996
(6255)	0.04	60	R			To: 29-6254					NA			NA		1996
(6256)	0.05	70	R			To: Dead End					NA			NA		1996
(6256)	0.08	100	R			From: 29-6252 Longleaf Lane					NA			NA		1996
(6257)	0.06	100	R			To: Dead End					NA			NA		1996
(6258)	0.12	120	R			From: Cul-de-Sac					NA			NA		1996
(6258)	0.06	210	R			To: 29-5389					NA			NA		07/25/2005
(6258)	0.05	340	R			From: 29-6277 Winterwood Pl					NA			NA		07/25/2005
(6258)	0.05	340	R			To: 29-6276 Attorney Ct					NA			NA		07/25/2005
(6258)	0.10	870	R			From: 29-5380 Hiddenbrook Dr					NA			NA		07/25/2005
(6258)	0.07	1700	R			To: 29-5389					NA			NA		07/26/2005
(6258)	0.04	2100	R			From: 29-6262					NA			NA		07/26/2005
(6258)	0.03	2300	R			To: 29-6261 E, Nathan Lane					NA			NA		07/26/2005
(6258)	0.10	2700	R			From: 29-6261 W, Nathan Lane					NA			NA		07/26/2005
(6258)	0.04	5500	R			To: 29-6259					NA			NA		07/26/2005
(6258)	0.04	590	R			From: 29-679 Crestview Dr					NA			NA		07/26/2005
(6259)	0.07	40	R			To: 29-6714 Whitewood Lane					NA			NA		1986
(6259)	0.07	240	R			From: Cul-de-Sac					NA			NA		08/10/2005
(6259)	0.05	340	R			To: 29-6270 Eldridge Lane					NA			NA		08/10/2005
(6259)	0.23	1800	R			From: 29-6260 Taustin Lane					NA			NA		08/10/2005
(6259)	0.28	1700	R			To: 29-6258					NA			NA		08/10/2005
(6259)	0.20	980	R			From: 29-7330					NA			NA		08/10/2005
(6259)	0.20	980	R			To: 0.08 MN 29-5389					NA			NA		08/10/2005
						From: 29-5380 Hiddenbrook Dr										



Virginia Department of Transportation  
Traffic Engineering Division  
2007  
Annual Average Daily Traffic Volume Estimates By Section of Route  
Fairfax Maintenance Area

Route	Length	AADT	QA	4Tire	Bus	-----Truck-----				QC	K Factor	QK	Dir Factor	AAWDT	QW	Year
						2Axle	3+Axle	1Trail	2Trail							
<b>Fairfax County</b>																
(6259)	0.14	340	R				From: 29-5380 Hiddenbrook Dr				NA		NA		08/10/2005	
(6259)	0.06	80	R				To: 29-6278 Little Stones Lane				NA		NA		08/10/2005	
(6259)	0.04	30	R				From: 29-6279 Bayou Dr				NA		NA		1996	
							To: Dead End									
(6260) Taustin Lane	0.26	310	R				From: 29-6259				NA		NA		07/14/2005	
							To: 29-5389									
(6261) Nathan Lane	0.16	1100	R				From: 29-5389				NA		NA		06/26/2005	
(6261) Nathan Lane	0.05	370	R				From: 29-6258				NA		NA		07/18/2005	
(6261) Nathan Lane	0.06	310	R				From: 29-6263 Nathan Ct				NA		NA		07/18/2005	
(6261) Nathan Lane	0.04	240	R				From: 29-6264 Scranton Ct				NA		NA		07/18/2005	
(6261) Nathan Lane	0.11	NA					From: 29-6271 Lady Fairfax Cir				NA		NA			
							To: Cul-de-Sac									
(6262)	0.04	40	R				From: Dead End				NA		NA		1997	
(6262)	0.13	110	R				From: 29-6258				NA		NA		1997	
							To: Cul-de-Sac									
(6263) Nathan Ct	0.06	80	R				From: Cul-de-Sac				NA		NA		1997	
							To: 29-6261 Nathan Lane									
(6264) Scranton Ct	0.06	80	R				From: Cul-de-Sac				NA		NA		1997	
							To: 29-6261 Nathan Lane									
(6265) Cub Run Rd	0.70	910	R				From: 29-609 S, Pleasant Valley Rd				NA		NA		12/03/2001	
(6265) Cub Run Rd	0.06	500	R				From: 29-6613 Bicentennial Ct				NA		NA		12/03/2001	
(6265) Cub Run Rd	0.08	620	R				From: 29-6612 Bannon Hill Ct				NA		NA		12/03/2001	
(6265) Cub Run Rd	0.10	700	R				From: 29-6610 EAST				NA		NA		12/03/2001	
(6265) Cub Run Rd	0.09	1800	R				From: 29-6268 General Stevens Ct				NA		NA		12/03/2001	
(6265) Cub Run Rd	0.06	1700	R				From: 29-6267 General Kearny Ct				NA		NA		12/03/2001	
(6265) Cub Run Rd	0.11	2500	R				From: 29-6266 N, Silas Hutchinson Dr				NA		NA		12/03/2001	
							To: 29-609 N, Pleasant Valley Rd									
(6266) Silas Hutchinson Dr	0.26	30	R				From: Dead End				NA		NA		12/03/2001	
(6266) Silas Hutchinson Dr	0.22	480	R				From: 29-7560 Philip Lee Rd				NA		NA		12/03/2001	
(6266) Silas Hutchinson Dr	0.12	950	R				From: 29-6610				NA		NA		12/03/2001	
							To: 29-6265 Cub Run Rd									

Virginia Department of Transportation  
Traffic Engineering Division  
2007  
Annual Average Daily Traffic Volume Estimates By Section of Route  
Fairfax Maintenance Area

Route	Length	AADT	QA	4Tire	Bus	Truck				QC	K Factor	QK	Dir Factor	AAWDT	QW	Year
						2Axle	3+Axle	1Trail	2Trail							
<b>Fairfax County</b>																
(6266) Silas Hutchinson Dr	0.13	120	R				From: 29-6265 Cub Run Rd					NA		NA		12/03/2001
							To: Cul-de-Sac									
(6267) General Kearny Ct	0.14	320	R				From: 29-6265 Cub Run Rd					NA		NA		08/24/2000
							To: Cul-de-Sac									
(6268) General Stevens Ct	0.08	220	R				From: 0.08 MW 29-6265					NA		NA		08/24/2000
							To: 29-6265 Cub Run Rd					NA		NA		08/24/2000
							To: Dead End									
(6269) Charnita Ct	0.13	120	R				From: Cul-de-Sac					NA		NA		1996
							To: 29-5940 Squaw Valley Dr									
(6270) Eldridge Lane	0.06	480	R				From: 29-679 Crestview Dr					NA		NA		07/18/2005
							To: 29-6259									
(6271) Lady Fairfax Cir	0.07	100	R				From: Cul-de-Sac					NA		NA		1997
							To: 29-6261 Nathan Lane									
(6272) Nureyev Lane	0.03	370	R				From: 29-5389					NA		NA		07/18/2005
							To: 29-6273 Sadlers Wells Ct					NA		NA		07/18/2005
(6272) Nureyev Lane	0.06	430	R				From: 29-6274 Folley Lick Ct					NA		NA		1986
							To: 29-5380 Hiddenbrook Dr					NA		NA		1986
(6273) Sadlers Wells Ct	0.14	140	R				From: 29-6272 Nureyev Lane					NA		NA		1996
							To: Cul-de-Sac					NA		NA		1996
(6274) Folley Lick Ct	0.13	140	R				From: 29-6272 Nureyev Lane					NA		NA		1996
							To: Cul-de-Sac					NA		NA		1996
(6275) Bayou Ct	0.05	50	R				From: Cul-de-Sac					NA		NA		1997
							To: 29-6279 Bayou Dr					NA		NA		1997
(6276) Attorney Ct	0.05	30	R				From: 29-6258					NA		NA		1986
							To: Cul-de-Sac					NA		NA		1986
(6277) Winterwood Pl	0.11	150	R				From: 29-6258					NA		NA		1996
							To: Dead End					NA		NA		1996
(6278) Little Stones Lane	0.11	100	R				From: 29-5380 Hiddenbrook Dr					NA		NA		1997
							To: 29-6259					NA		NA		1997
(6279) Bayou Dr	0.05	250	R				From: 29-5380 Hiddenbrook Dr					NA		NA		07/18/2005
							To: 29-6275 Bayou Ct					NA		NA		07/18/2005
(6279) Bayou Dr	0.06	80	R				From: 29-6259					NA		NA		07/18/2005
							To: 29-6259					NA		NA		07/18/2005
(6280) Rich Meadow Dr	0.11	510	R				From: 29-602 Seneca Rd					NA		NA		08/16/2005
							To: 29-6281 Crown Meadow Dr					NA		NA		08/16/2005
(6280) Rich Meadow Dr	0.63	380	R				From: 29-6281 Crown Meadow Dr					NA		NA		08/16/2005
							To: 29-6282 Richland Valley Dr					NA		NA		08/16/2005

Virginia Department of Transportation  
Traffic Engineering Division  
2007  
Annual Average Daily Traffic Volume Estimates By Section of Route  
Fairfax Maintenance Area

Route	Length	AADT	QA	4Tire	Bus	-----Truck-----				QC	K Factor	QK	Dir Factor	AAWDT	QW	Year
						2Axle	3+Axle	1Trail	2Trail							
<b>Fairfax County</b>																
(6280) Rich Meadow Dr	0.29	120	R			From: 29-6282 Richland Valley Dr					NA			NA		1996
						To: Cul-de-Sac										
(6281) Crown Meadow Dr	0.36	140	R			From: 29-6280 Rich Meadow Dr					NA			NA		1996
						To: Cul-de-Sac										
(6282) Richland Valley Dr	0.21	100	R			From: 29-6280 Rich Meadow Dr					NA			NA		1996
						To: Cul-de-Sac										
(6283)	0.17	170	R			From: 29-681 Walker Rd					NA			NA		1996
						To: Cul-de-Sac										
(6284) Euphrates Ct	0.05	110	R			From: 29-4756					NA			NA		07/23/2001
						To: Cul-de-Sac										
(6285) Graypine Pl	0.07	80	R			From: Cul-de-Sac					NA			NA		1996
						To: 29-5389										
(6286) Monalaine Ct	0.13	60	R			From: Cul-de-Sac					NA			NA		1996
						To: 29-603 Beach Mill Rd										
(6288) Ramesses Ct	0.19	340	R			From: Cul-de-Sac					NA			NA		1996
						To: 29-6651 Kinross Cir										
(6289) Nubian Ct	0.14	140	R			From: Cul-de-Sac					NA			NA		1996
						To: 29-6288 Ramesses Ct										
(6290) Arnon Ridge Ct	0.23	100	R			From: Cul-de-Sac					NA			NA		1996
						To: 29-682 Arnon Chapel Rd										
(6291) Seabrook Lane	0.33	670	R			From: Dead End					NA			NA		12/04/2001
						To: 29-6298 Seacraft Ct										
(6291) Seabrook Lane	0.04	NA				From: 29-7599 Middleford Rd					NA			NA		
						To: Cul-de-Sac										
(6291) Seabrook Lane	0.09	130	R			From: Cul-de-Sac					NA			NA		05/01/2003
						To: 29-6293 Bertito Lane										
(6292) Shadowlake Way	0.43	270	R			From: 29-6293 Bertito Lane					NA			NA		12/04/2001
						To: Cul-de-Sac										
(6293) Bertito Lane	0.08	140	R			From: 29-6295 Maritime Lane					NA			NA		1986
						To: 29-6294 Renshaw Ct										
(6293) Bertito Lane	0.18	0	R			From: Cul-de-Sac					NA			NA		1986
						To: Cul-de-Sac										
(6294) Renshaw Ct	0.05	60	R			From: Cul-de-Sac					NA			NA		1986
						To: 29-6293 Bertito Lane										
(6295) Maritime Lane	0.10	NA				From: Cul-de-Sac					NA			NA		
						To: 29-636 Hooes Rd; 29-6291 Seabrook Lane										
(6295) Maritime Lane	0.23	570	R			From: Cul-de-Sac					NA			NA		12/04/2001
						To: 29-6243 Maritime Ct										
(6295) Maritime Lane	0.06	460	R			From: Cul-de-Sac					NA			NA		12/04/2001
						To: 29-6297 Penn Manor Ct										

Virginia Department of Transportation  
Traffic Engineering Division  
2007  
Annual Average Daily Traffic Volume Estimates By Section of Route  
Fairfax Maintenance Area

Route	Length	AADT	QA	4Tire	Bus	-----Truck-----				QC	K Factor	QK	Dir Factor	AAWDT	QW	Year
						2Axle	3+Axle	1Trail	2Trail							
<b>Fairfax County</b>																
(6295) Maritime Lane	0.03	410	R			From: 29-6297 Penn Manor Ct					NA			NA		12/04/2001
(6295) Maritime Lane	0.08	560	R			To: 29-6296 Peoria Ct					NA			NA		12/05/2001
(6295) Maritime Lane	0.02	670	R			From: 29-6293 Bertito Lane					NA			NA		1986
(6295) Maritime Lane	0.15	390	R			To: 0.02 MN 29-6293					NA			NA		12/05/2001
(6295) Maritime Lane	0.11	160	R			From: 29-6149 Octavia Ct					NA			NA		12/03/2001
						To: Cul-de-Sac										
(6296) Peoria Ct	0.16	45	R			From: 29-6295 Maritime Lane					NA			NA		1986
						To: 29-6291 Seabrook Lane										
(6297) Penn Manor Ct	0.11	170	R			From: Cul-de-Sac					NA			NA		12/03/2001
						To: 29-6295 Maritime Lane										
(6298) Seacraft Ct	0.08	150	R			From: 29-6291 Seabrook Lane					NA			NA		12/03/2001
						To: Cul-de-Sac										
(6299) Forest Lake Dr	0.36	140	R			From: Dead End					NA			NA		1986
						To: 29-681 Walker Rd										
(6300) Folkstone Dr	0.07	80	R			From: Dead End					NA			NA		1996
(6300) Folkstone Dr	0.14	440	R			To: 29-6304 Bronzegate Ct					NA			NA		08/08/2005
(6300) Folkstone Dr	0.09	640	R			From: 29-6303 Millstream Ct					NA			NA		08/08/2005
(6300) Folkstone Dr	0.16	720	R			To: 29-6302 Promenade Pl					NA			NA		08/08/2005
(6300) Folkstone Dr	0.51	1200	R			From: 29-6301 Castlevine Ct					NA			NA		08/08/2005
						To: 29-665 Fox Mill Rd										
(6301) Castlevine Ct	0.11	300	R			From: 29-5359 Richland Lane					NA			NA		08/08/2005
						To: 29-6300 Folkstone Dr										
(6302) Promenade Pl	0.06	90	R			From: Cul-de-Sac					NA			NA		1996
						To: 29-6300 Folkstone Dr										
(6303) Millstream Ct	0.05	50	R			From: 29-6300 Folkstone Dr					NA			NA		1996
						To: Cul-de-Sac										
(6304) Bronzegate Ct	0.13	40	R			From: 29-10182					NA			NA		1996
						To: 29-6300 Folkstone Dr										
(6305) Denmark Dr	0.06	90	R			From: Cul-de-Sac					NA			NA		1996
						To: 29-6311 Magna Carta Rd										
(6306) Oakhampton Pl	0.05	450	R			From: 29-6311 Magna Carta Rd					NA			NA		1996
(6306) Oakhampton Pl	0.16	260	R			To: 29-6307 Brofferton Ct					NA			NA		1996
						To: Cul-de-Sac										

Virginia Department of Transportation  
Traffic Engineering Division  
2007  
Annual Average Daily Traffic Volume Estimates By Section of Route  
Fairfax Maintenance Area

Route	Length	AADT	QA	4Tire	Bus	-----Truck-----				QC	K Factor	QK	Dir Factor	AAWDT	QW	Year
						2Axle	3+Axle	1Trail	2Trail							
<b>Fairfax County</b>																
(6307) Brofferton Ct	0.08	140	R			From: 29-6306 Oakhampton Pl					NA			NA		1996
						To: Cul-de-Sac										
(6308)	0.05	280	R			From: 29-6309 Wendell Holmes Rd					NA			NA		1996
						To: 29-602 Lawyers Rd										
(6308)	0.06	280	R			From: Cul-de-Sac					NA			NA		1996
						To: Cul-de-Sac										
(6309) Wendell Holmes Rd	0.18	260	R			From: Cul-de-Sac					NA			NA		1996
						To: 29-6308										
(6309) Wendell Holmes Rd	0.03	10	R			From: Dead End					NA			NA		1996
						To: 29-667										
(6310) Pinecrest View Ct	0.06	80	R			From: Cul-de-Sac					NA			NA		1996
						To: 29-667 WEST										
(6311) Magna Carta Rd	0.10	620	R			From: 29-6306 Oakhampton Pl					NA			NA		07/28/2005
						To: 29-6347 Armada St										
(6311) Magna Carta Rd	0.06	690	R			From: 29-6346 Coronation Rd					NA			NA		07/28/2005
						To: 29-6343 Keele Dr										
(6311) Magna Carta Rd	0.17	1000	R			From: 29-6305 Denmark Dr					NA			NA		07/28/2005
						To: 29-6312 Amsley Dr										
(6311) Magna Carta Rd	0.11	910	R			From: 29-6314 Congreve Ct					NA			NA		1997
						To: 29-667 EAST										
(6311) Magna Carta Rd	0.09	560	R			From: 29-6311 Magna Carta Rd					NA			NA		07/28/2005
						To: 29-6313 Amsley Ct										
(6311) Magna Carta Rd	0.09	790	R			From: Dead End					NA			NA		1996
						To: 29-6312 Amsley Dr										
(6311) Magna Carta Rd	0.07	1100	R			From: Cul-de-Sac					NA			NA		1996
						To: 29-6314 Congreve Ct										
(6311) Magna Carta Rd	0.04	1300	R			From: 29-6311 Magna Carta Rd					NA			NA		1997
						To: 29-667 EAST										
(6312) Amsley Dr	0.07	450	R			From: 29-6311 Magna Carta Rd					NA			NA		07/28/2005
						To: 29-6313 Amsley Ct										
(6313) Amsley Ct	0.08	140	R			From: Dead End					NA			NA		1996
						To: 29-6312 Amsley Dr										
(6313) Amsley Ct	0.08	90	R			From: Cul-de-Sac					NA			NA		1996
						To: Cul-de-Sac										
(6314) Congreve Ct	0.10	100	R			From: Cul-de-Sac					NA			NA		1996
						To: 29-6311 Magna Carta Rd										
(6315) Timber Wood Way	0.09	100	R			From: Cul-de-Sac					NA			NA		1996
						To: 29-6317 Crystal Wood Ct										
(6315) Timber Wood Way	0.06	200	R			From: 29-6316 Granite Wood Ct					NA			NA		08/10/2005
						To: 29-5342 Reign St										
(6315) Timber Wood Way	0.07	300	R			From: 29-5342 Reign St					NA			NA		08/10/2005
						To: 0.02 ME 29-5342										
(6315) Timber Wood Way	0.02	310	R			From: 0.02 ME 29-5342					NA			NA		1996
						To: 0.02 ME 29-5342										

Virginia Department of Transportation  
Traffic Engineering Division  
2007  
Annual Average Daily Traffic Volume Estimates By Section of Route  
Fairfax Maintenance Area

Route	Length	AADT	QA	4Tire	Bus	Truck				QC	K Factor	QK	Dir Factor	AAWDT	QW	Year
						2Axle	3+Axle	1Trail	2Trail							
<b>Fairfax County</b>																
6315 Timber Wood Way	0.31	390	R				0.02 ME 29-5342				NA			NA		08/10/2005
							29-608 West Ox Rd									
6316 Granite Wood Ct	0.05	50	R				Cul-de-Sac				NA			NA		1996
							29-6315 Timber Wood Way									
6317 Crystal Wood Ct	0.05	49	R				Cul-de-Sac				NA			NA		1996
							29-6315 Timber Wood Way									
6318	0.17	NA					Cul-de-Sac				NA			NA		
							29-936									
6318	0.08	110	R								NA			NA		1997
							29-6319 Ithaca St									
6318	0.03	220	R								NA			NA		11/07/2005
							29-8144 Lellah Ct									
6318	0.06	NA									NA			NA		
							Cul-de-Sac									
6319 Ithaca St	0.05	200	R				Dead End				NA			NA		1986
							29-6322 Woodcroft Ct									
6319 Ithaca St	0.03	760	R								NA			NA		11/02/2005
							Dead End; Gap									
6319 Ithaca St	0.01	290	R								NA			NA		11/02/2005
							29-6318									
6320 Ayreshire Rd	0.17	380	R				29-669 Stuart Mill Rd				NA			NA		08/17/2005
							29-6321 Bree Hill Rd									
6320 Ayreshire Rd	0.09	140	R								NA			NA		1996
							Cul-de-Sac									
6321 Bree Hill Rd	0.14	180	R				Dead End				NA			NA		1996
							29-6320 Ayreshire Rd									
6321 Bree Hill Rd	0.22	200	R								NA			NA		1996
							Dead End									
6322 Woodcroft Ct	0.05	50	R				29-6319 Ithaca St				NA			NA		1997
							Cul-de-Sac									
6323 Betsy Lane	0.21	210	R				Cul-de-Sac				NA			NA		1996
							29-669 Bennett Rd									
6324 Meadowood Dr	0.23	90	R				Cul-de-Sac				NA			NA		1997
							29-677 Hunter Station Rd									
6325	0.31	1100	R				29-6329 S, Midsummer Dr				NA			NA		08/24/2005
							29-6326 Ramstead Lane									
6325	0.03	370	R								NA			NA		08/24/2005
							29-6329 N, Midsummer Dr									
6325	0.27	310	R								NA			NA		09/24/2005
							29-5320 Sunrise Valley Dr									
6326 Ramstead Lane	0.08	90	R				29-6325				NA			NA		1996
							Cul-de-Sac									

Virginia Department of Transportation  
Traffic Engineering Division  
2007  
Annual Average Daily Traffic Volume Estimates By Section of Route  
Fairfax Maintenance Area

Route	Length	AADT	QA	4Tire	Bus	Truck				QC	K Factor	QK	Dir Factor	AAWDT	QW	Year
						2Axle	3+Axle	1Trail	2Trail							
<b>Fairfax County</b>																
6327	Wintergreen Ct	0.06	100	R								NA		NA		1996
6328	Dayflower Ct	0.10	120	R								NA		NA		1996
6329	Midsummer Dr	0.10	140	R								NA		NA		1996
6329	Midsummer Dr	0.25	190	R								NA		NA		08/24/2005
6329	Midsummer Dr	0.05	410	R								NA		NA		08/24/2005
6329	Midsummer Dr	0.07	720	R								NA		NA		08/24/2005
6330	Becontree Lake Dr	0.04	620	R								NA		NA		1986
6330	Becontree Lake Dr	0.12	170	R								NA		NA		1986
6331	Michael Faraday Ct	0.08	210	R								NA		NA		1986
6332	Barton Hill Rd	0.06	160	R								NA		NA		1996
6332	Barton Hill Rd	0.23	370	R								NA		NA		08/24/2005
6332	Barton Hill Rd	0.25	1200	R								NA		NA		08/24/2005
6333	Wilder Point Lane	0.10	100	R								NA		NA		1996
6334	Quimby Point Lane	0.06	60	R								NA		NA		1996
6335	Longwood Grove Dr	0.45	550	R								NA		NA		08/29/2005
6336		0.05	1900	R								NA		NA		04/15/2002
6337	Bowman Towne Dr	0.43	3600	R								NA		NA		04/11/2002
6338	Concord Point Lane	0.12	140	R								NA		NA		1996
6339	Kinship Dr	0.09	90	R								NA		NA		1986
6340	Conquest Pl	0.09	100	R								NA		NA		1986

Virginia Department of Transportation  
Traffic Engineering Division  
2007  
Annual Average Daily Traffic Volume Estimates By Section of Route  
Fairfax Maintenance Area

Route	Length	AADT	QA	4Tire	Bus	-----Truck-----				QC	K Factor	QK	Dir Factor	AAWDT	QW	Year
						2Axle	3+Axle	1Trail	2Trail							
<b>Fairfax County</b>																
(6341) Fanieul Hall Ct	0.05	90	R				From: Cul-de-Sac				NA		NA			1986
(6341) Fanieul Hall Ct	0.07	330	R				To: 29-6342 Bexhill Ct				NA		NA			07/28/2005
(6342) Bexhill Ct	0.05	60	R				From: Cul-de-Sac				NA		NA			1986
(6343) Keele Dr	0.13	2100	R				To: 29-6341 Fanieul Hall Ct				NA		NA			07/28/2005
(6344) Etruscan Dr	0.09	160	R				From: 29-6311 Magna Carta Rd				NA		NA			1996
(6344) Etruscan Dr	0.14	210	R				To: 29-665 Fox Mill Rd				NA		NA			1996
(6345) Holkein Dr	0.12	160	R				From: Dead End				NA		NA			1996
(6346) Coronation Rd	0.12	190	R				To: 29-6343 Keele Dr				NA		NA			1996
(6347) Armada St	0.05	450	R				From: Dead End				NA		NA			1996
(6347) Armada St	0.19	410	R				To: 29-6311 Magna Carta Rd				NA		NA			1996
(6348) Firenze Ct	0.07	90	R				From: 29-667 Pinecrest Rd				NA		NA			1996
(6349) Lyme Bay Dr	0.05	1600	R				To: 29-6347 Armada St				NA		NA			1996
(6349) Lyme Bay Dr	0.02	2500	R				From: Cul-de-Sac				NA		NA			1996
(6349) Lyme Bay Dr	0.21	1400	R				To: 29-667				NA		NA			1996
(6350) Farthingale Dr	0.17	3600	R				From: 29-6352 Framingham Ct				NA		NA			1996
(6350) Farthingale Dr	0.04	1900	R				To: 0.02 MN 29-6352				NA		NA			1996
(6350) Farthingale Dr	0.20	2000	R				From: 29-7207 New Parkland Dr				NA		NA			1996
(6351) Classic Ct	0.04	90	R				To: 29-7202 Mansway Dr				NA		NA			1996
(6352) Framingham Ct	0.12	130	R				From: 29-6351 Classic Ct				NA		NA			1996
(6352) Framingham Ct	0.17	630	R				To: 29-667				NA		NA			1996
(6352) Framingham Ct	0.13	240	R				From: Cul-de-Sac				NA		NA			1996
(6352) Framingham Ct	0.13	240	R				To: 29-6350 Farthingale Dr				NA		NA			1996
(6352) Framingham Ct	0.17	630	R				From: Cul-de-Sac				NA		NA			1996
(6352) Framingham Ct	0.13	240	R				To: 29-6349 Lyme Bay Dr				NA		NA			1996
(6352) Framingham Ct	0.13	240	R				From: 29-6353 Fraternal Ct				NA		NA			1996
(6352) Framingham Ct	0.13	240	R				To: 29-7212 New Concorde Ct				NA		NA			1996



Virginia Department of Transportation  
Traffic Engineering Division  
2007  
Annual Average Daily Traffic Volume Estimates By Section of Route  
Fairfax Maintenance Area

Route	Length	AADT	QA	4Tire	Bus	-----Truck-----				QC	K Factor	QK	Dir Factor	AAWDT	QW	Year
						2Axle	3+Axle	1Trail	2Trail							
<b>Fairfax County</b>																
(6353) Fraternal Ct	0.04	30	R									NA		NA		1986
(6353) Fraternal Ct	0.06	120	R									NA		NA		07/28/2005
(6354) Taffrail Ct	0.09	120	R									NA		NA		1996
(6355) Quartermaster Lane	0.04	340	R									NA		NA		1996
(6355) Quartermaster Lane	0.08	220	R									NA		NA		1996
(6356) Crows Nest Lane	0.06	90	R									NA		NA		1996
(6357) Timberhead Lane	0.12	120	R									NA		NA		1996
(6357) Timberhead Lane	0.05	320	R									NA		NA		1997
(6357) Timberhead Lane	0.03	970	R									NA		NA		1997
(6358) Spinnaker Ct	0.09	160	R									NA		NA		1996
(6359) Burgee Ct	0.09	190	R									NA		NA		1997
(6360) Spyglass Cove Lane	0.12	150	R									NA		NA		1996
(6361) Compass Point Lane	0.08	180	R									NA		NA		1996
(6362) Old Quincy Lane	0.15	290	R									NA		NA		04/11/2002
(6363) New Dominion Pkwy	0.15	NA										NA		NA		
(6363) New Dominion Pkwy	0.47	14000	G									NA		14000	G	2007
(6363) Temporary Rd	0.20	11000	G	98%	0%	1%	0%	0%	0%	C	0.09	F	0.633	12000	G	2007
(6364) Stone Range Dr	0.08	1300	R									NA		NA		04/15/2003
(6365) Stockbridge Lane	0.10	200	R									NA		NA		1996
(6366) York Mills Lane	0.14	240	R									NA		NA		1996

Virginia Department of Transportation  
Traffic Engineering Division  
2007  
Annual Average Daily Traffic Volume Estimates By Section of Route  
Fairfax Maintenance Area

Route	Length	AADT	QA	4Tire	Bus	Truck				QC	K Factor	QK	Dir Factor	AAWDT	QW	Year
						2Axle	3+Axle	1Trail	2Trail							
<b>Fairfax County</b>																
(6367) Cabots Point Lane	0.07	620	R			From: 29-5329 South Lakes Dr					NA			NA		1986
						To: Cul-de-Sac										
(6368)	0.13	50	R			From: 29-7207 New Parkland Dr					NA			NA		1986
						To: Cul-de-Sac										
(6369) Owls Cove Lane	0.19	530	R			From: 29-5373 Ridge Heights Rd					NA			NA		1986
						To: Cul-de-Sac										
(6370) Cedar Cove Ct	0.10	330	R			From: Cul-de-Sac					NA			NA		1986
						To: 29-5329 South Lakes Dr										
(6371)	0.07	360	R			From: 29-5308 Leatherwood Dr					NA			NA		1996
						To: 29-673 Lawyers Rd										
(6371)	0.07	60	R			From: Cul-de-Sac					NA			NA		1996
						To: Cul-de-Sac										
(6372) Labbe Lane	0.12	130	R			From: Cul-de-Sac					NA			NA		1986
						To: 29-698 Cedar Lane										
(6373) Thunder Chase Dr	0.76	940	R			From: 29-8392 Colts Brook Dr					NA			NA		06/22/2005
						To: 29-5320 Sunrise Valley Dr										
(6374) Cross Country Lane	0.08	760	R			From: 29-6375 Stirrup Iron Lane					NA			NA		08/02/2005
						To: 29-6373 Thunder Chase Dr										
(6374) Cross Country Lane	0.10	250	R			From: Cul-de-Sac					NA			NA		08/02/2005
						To: 29-7852 Halter Lane										
(6375) Stirrup Iron Lane	0.05	140	R			From: Dead End					NA			NA		1996
						To: 29-6374 Cross Country Lane										
(6375) Stirrup Iron Lane	0.11	70	R			From: Cul-de-Sac					NA			NA		1996
						To: Cul-de-Sac										
(6376) Hickory Forest Dr	0.20	180	R			From: 29-674 Hunter Mill Rd					NA			NA		1996
						To: Cul-de-Sac										
(6377) Hickory Hollow Lane	0.12	40	R			From: 29-6376 Hickory Forest Dr					NA			NA		1996
						To: Cul-de-Sac										
(6378) Clarks Glen Pl	0.12	330	R			From: Cul-de-Sac					NA			NA		05/09/2002
						To: 29-676 Clarks Crossing Rd										
(6379) Oakton Woods Way	0.20	70	R			From: Cul-de-Sac					NA			NA		1996
						To: 29-671 Stuart Mill Rd										
(6380) Clear Lake Ct	0.07	70	R			From: 29-657 Centreville Rd					NA			NA		1986
						To: Cul-de-Sac										
(6381)	0.18	80	R			From: Dead End					NA			NA		1996
						To: 29-6382 Bird Rd										
(6381)	0.05	410	R			From: Cul-de-Sac					NA			NA		1996
						To: 29-3804 Saddle Rd										
(6381)	0.11	450	R			From: Cul-de-Sac					NA			NA		1996
						To: 29-5713 Round Springs Dr										

Virginia Department of Transportation  
 Traffic Engineering Division  
 2007  
 Annual Average Daily Traffic Volume Estimates By Section of Route  
 Fairfax Maintenance Area

Route	Length	AADT	QA	4Tire	Bus	-----Truck-----				QC	K Factor	QK	Dir Factor	AAWDT	QW	Year
						2Axle	3+Axle	1Trail	2Trail							
<b>Fairfax County</b>																
(6381)	0.34	140	R								NA		NA			1996
(6382) Bird Rd	0.06	550	R								NA		NA			05/16/2002
(6382) Bird Rd	0.11	740	R								NA		NA			06/22/2005
(6383) Oliver Cromwell Dr	0.10	320	R								NA		NA			1986
(6383) Oliver Cromwell Dr	0.08	120	R								NA		NA			1996
(6384) Huntington Dr	0.08	200	R								NA		NA			1996
(6384) Huntington Dr	0.16	90	R								NA		NA			1996
(6385)	0.30	210	R								NA		NA			1996
(6386) Horton Hill Rd	0.22	150	R								NA		NA			1996
(6387)	0.18	680	R								NA		NA			05/13/2002
(6388) Chasbarb Ter	0.19	450	R								NA		NA			05/09/2002
(6389) Chasbarb Ct	0.03	850	R								NA		NA			05/09/2002
(6390) Bennington Woods Rd	0.57	4300	G	97%	1%	2%	0%	0%	0%	F	0.105	F	0.663	4700	G	2007
(6390) Bennington Woods Rd	0.13	3200	G	97%	1%	2%	0%	0%	0%	F	0.099	F	0.576	3500	G	2007
(6390) Bennington Woods Rd	0.03	3200	G	97%	1%	2%	0%	0%	0%	F	0.098	F	0.576	3500	G	2007
(6390) Bennington Woods Dr	0.13	3300	G	97%	1%	2%	0%	0%	0%	F	0.097	F	0.545	3600	G	2007
(6390) Bennington Woods Dr	0.07	3500	G	97%	1%	2%	0%	0%	0%	C	0.099	F	0.517	3800	G	2007
(6390) Stowe Rd	0.07	1300	R								NA		NA			08/29/2005
(6390) Stowe Rd	0.23	790	R								NA		NA			08/29/2005
(6390) Stowe Rd	0.13	710	R								NA		NA			08/29/2005
(6391) Stowe Rd	0.16	390	R								NA		NA			08/29/2005

Virginia Department of Transportation  
Traffic Engineering Division  
2007  
Annual Average Daily Traffic Volume Estimates By Section of Route  
Fairfax Maintenance Area

Route	Length	AADT	QA	4Tire	Bus	-----Truck-----				QC	K Factor	QK	Dir Factor	AAWDT	QW	Year
						2Axle	3+Axle	1Trail	2Trail							
<b>Fairfax County</b>																
6391 Stowe Rd	0.19	560	R			From: 29-6392 Post Mills Lane					NA			NA		08/29/2005
						To: 29-6390 Stowe Rd										
6392 Post Mills Lane	0.05	90	R			From: Cul-de-Sac					NA			NA		1996
						To: 29-6391 Stowe Rd										
6393 North Village Rd	0.13	2500	R			From: 29-606 Baron Cameron Ave					NA			NA		07/12/2005
						To: 29-6390 Stowe Rd										
6393 North Village Rd	0.15	1800	R			From: 29-6399 Newport Cove Lane					NA			NA		07/12/2005
						To: 29-6396 Lake Newport Rd										
6393 North Village Rd	0.25	1600	R			From: 29-6396 Lake Newport Rd					NA			NA		07/12/2005
						To: 29-7410 Center Harbor Rd										
6393 North Village Rd	0.37	1000	R			From: 29-7410 Center Harbor Rd					NA			NA		1991
						To: Cul-de-Sac										
6393 North Village Rd	0.19	0	R			From: Cul-de-Sac					NA			NA		1985
						To: Cul-de-Sac										
6394 Bennington Hollow Lane	0.17	220	R			From: Cul-de-Sac					NA			NA		1996
						To: 29-6390 Stowe Rd										
6395 Harvest Green Dr	0.06	1800	R			From: 29-6390 Bennington Woods Dr					NA			NA		05/13/2002
						To: Cul-de-Sac										
6396 Lake Newport Rd	0.40	340	R			From: 29-602; 29-7675					NA			NA		1996
						To: Cul-de-Sac										
6397 Old Eaton Lane	0.05	60	R			From: 29-6396 Lake Newport Rd					NA			NA		1996
						To: Cul-de-Sac										
6398 Harpers Cove Lane	0.04	220	R			From: 29-6396 Lake Newport Rd					NA			NA		1996
						To: Cul-de-Sac										
6399 Newport Cove Lane	0.06	80	R			From: 29-6393 North Village Rd					NA			NA		1996
						To: Cul-de-Sac										
6400 Villagesmith Way	0.09	130	R			From: Cul-de-Sac					NA			NA		10/29/2001
						To: 29-6402 New Chandler Ct										
6400 Villagesmith Way	0.04	180	R			From: 29-6402 New Chandler Ct					NA			NA		1986
						To: 29-6403 Old Blacksmith Dr										
6400 Villagesmith Way	0.10	1900	R			From: 29-6403 Old Blacksmith Dr					NA			NA		10/29/2001
						To: 29-644 Old Keene Mill Rd										
6401 Little Cobbler Ct	0.06	110	R			From: Cul-de-Sac					NA			NA		10/28/2001
						To: 29-6400 Villagesmith Way										
6402 New Chandler Ct	0.08	150	R			From: Cul-de-Sac					NA			NA		10/28/2001
						To: 29-6400 Villagesmith Way										
6403 Old Blacksmith Dr	0.32	1700	R			From: 29-6411					NA			NA		1991
						To: 29-6400 Villagesmith Way										
6404 Tinsmith Lane	0.07	320	R			From: 29-6403 Old Blacksmith Dr					NA			NA		04/15/2003
						To: 29-6405 N, Crayford St										

Virginia Department of Transportation  
 Traffic Engineering Division  
 2007  
 Annual Average Daily Traffic Volume Estimates By Section of Route  
 Fairfax Maintenance Area

Route	Length	AADT	QA	4Tire	Bus	-----Truck-----				QC	K Factor	QK	Dir Factor	AAWDT	QW	Year
						2Axle	3+Axle	1Trail	2Trail							
<b>Fairfax County</b>																
(6404) Tinsmith Lane	0.12	200	R			From: 29-6405 S, Crayford St					NA		NA			10/29/2001
						To: Cul-de-Sac										
(6405) Crayford St	0.20	320	R			From: 29-6411					NA		NA			04/28/2003
						To: 29-6812 Crayford Ct										
(6405) Crayford St	0.05	120	R			From: 29-6404 S, Tinsmith Lane					NA		NA			1986
						To: 29-6404 N, Tinsmith Lane										
(6405) Crayford St	0.12	190	R			From: Dead End					NA		NA			10/29/2001
						To: 29-6411										
(6406) Koziara Dr	0.50	1600	R			From: 29-644 Old Keene Mill Rd					NA		NA			1991
						To: Cul-de-Sac										
(6407) Harr Ct	0.12	100	R			From: 29-6406 Koziara Dr					NA		NA			1986
						To: 29-6406 Koziara Dr										
(6408) Schmidt Dr	0.14	130	R			From: Cul-de-Sac					NA		NA			1986
						To: 29-6411										
(6409) Raftelis Rd	0.25	530	R			From: 29-6899 Dellford Ct					NA		NA			04/28/2003
						To: 29-6410 Velilla Rd										
(6409) Raftelis Rd	0.14	170	R			From: 29-6406 Koziara Dr					NA		NA			1986
						To: 29-6409 Raftelis Rd										
(6409) Raftelis Rd	0.05	330	R			From: 29-6409 Raftelis Rd					NA		NA			1986
						To: Cul-de-Sac										
(6410) Velilla Rd	0.15	150	R			From: 29-641 Fairfax County Pkwy					NA		NA			1986
						To: 29-6895 Meadowrill Lane										
(6411)	0.40	0	R			From: 29-6891 Degen Dr					NA		NA			1985
						To: 29-6889 Saddlehorn Ct										
(6411)	0.05	420	R			From: 29-643 Lee Chapel Rd					NA		NA			1985
						To: 29-6411										
(6411)	0.39	2100	R			From: 29-6413 Woodcarver Ct					NA		NA			1991
						To: 0.10 ME 29-6413										
(6411)	0.04	1800	R			From: Cul-de-Sac					NA		NA			1986
						To: 29-6412 Stonecutter Dr										
(6412) Stonecutter Dr	0.09	180	R			From: 29-6412 Stonecutter Dr					NA		NA			1986
						To: Cul-de-Sac										
(6412) Stonecutter Dr	0.10	90	R			From: 29-6413 Woodcarver Ct					NA		NA			1986
						To: 0.10 ME 29-6413										
(6412) Stonecutter Dr	0.19	150	R			From: Cul-de-Sac					NA		NA			04/28/2003
						To: 29-6412 Stonecutter Dr										
(6413) Woodcarver Ct	0.05	45	R			From: Cul-de-Sac					NA		NA			1986
						To: 29-6197 Roberts Pkwy										
(6414) Burnside Landing Dr	0.84	1600	R			From: 29-643; 29-6494					NA		NA			10/22/2001
						To: 29-643; 29-6494										

Virginia Department of Transportation  
Traffic Engineering Division  
2007  
Annual Average Daily Traffic Volume Estimates By Section of Route  
Fairfax Maintenance Area

Route	Length	AADT	QA	4Tire	Bus	Truck				QC	K Factor	QK	Dir Factor	AAWDT	QW	Year
						2Axle	3+Axle	1Trail	2Trail							
<b>Fairfax County</b>																
(6415) Spring Oak Ct	0.07	880	R											NA		1991
(6416)	0.96	6600	R											NA		1991
(6416)	0.23	1300	R											NA		10/22/2001
(6417) Burr Oak Way	0.47	2400	R											NA		08/31/2001
(6417) Burr Oak Way	0.06	2100	R											NA		08/31/2001
(6417) Burr Oak Way	0.09	270	R											NA		1986
(6417) Burr Oak Way	0.04	150	R											NA		1986
(6417) Burr Oak Way	0.04	70	R											NA		1986
(6418) Oakland Park Dr	0.13	1100	R											NA		1986
(6418) Oakland Park Dr	0.32	440	R											NA		10/31/2001
(6418) Oakland Park Dr	0.10	500	R											NA		10/31/2001
(6418) Oakland Park Dr	0.05	570	R											NA		10/31/2001
(6418) Oakland Park Dr	0.10	720	R											NA		10/31/2001
(6419) Oakenshaw Ct	0.12	190	R											NA		10/31/2001
(6420) Oak Moss Ter	0.05	70	R											NA		10/31/2001
(6421) Acorn Knoll Ct	0.05	110	R											NA		10/31/2001
(6422) Quiet Oak Ct	0.03	100	R											NA		10/31/2001
(6423) Dundas Oak Ct	0.06	130	R											NA		10/31/2001
(6424) Carters Oak Way	0.04	50	R											NA		1986
(6424) Carters Oak Way	0.07	210	R											NA		1986
(6424) Carters Oak Way	0.06	360	R											NA		1986
(6424) Carters Oak Way	0.07	1100	R											NA		08/30/2001

Virginia Department of Transportation  
Traffic Engineering Division  
2007  
Annual Average Daily Traffic Volume Estimates By Section of Route  
Fairfax Maintenance Area

Route	Length	AADT	QA	4Tire	Bus	-----Truck-----				QC	K Factor	QK	Dir Factor	AAWDT	QW	Year
						2Axle	3+Axle	1Trail	2Trail							
<b>Fairfax County</b>																
(6425) Hollow Oak Ct	0.06	120	R			From: 29-6424 Carters Oak Way					NA		NA			08/30/2001
						To: Cul-de-Sac										
(6426) Oak Ridge Ct	0.12	160	R			From: 29-6424 Carters Oak Way					NA		NA			08/30/2001
						To: Cul-de-Sac										
(6427) Carters Oak Ct	0.05	90	R			From: 29-6424 Carters Oak Way					NA		NA			1986
						To: Cul-de-Sac										
(6428) Split Oak Lane	0.05	670	R			From: 29-6437 Oak Green Way					NA		NA			1986
						To: 29-6431 Oak Stake Ct										
(6428) Split Oak Lane	0.07	540	R			From: 29-6429 Oak Apple Ct					NA		NA			1986
						To: 29-6432 Oak Fern Ct										
(6428) Split Oak Lane	0.06	770	R			From: 29-6432 Oak Fern Ct					NA		NA			1986
						To: 29-6416										
(6429) Oak Apple Ct	0.05	90	R			From: Cul-de-Sac					NA		NA			1986
						To: 29-6430 Oak Wilds Ct										
(6429) Oak Apple Ct	0.05	400	R			From: 29-6428 Split Oak Lane					NA		NA			08/30/2001
						To: 29-6429 Oak Apple Ct										
(6430) Oak Wilds Ct	0.04	120	R			From: 29-6429 Oak Apple Ct					NA		NA			08/30/2001
						To: Cul-de-Sac										
(6431) Oak Stake Ct	0.04	80	R			From: 29-6428 Split Oak Lane					NA		NA			08/30/2001
						To: Cul-de-Sac										
(6432) Oak Fern Ct	0.03	100	R			From: Cul-de-Sac					NA		NA			08/30/2001
						To: 29-6428 Split Oak Lane										
(6433) Shingle Oak Ct	0.06	110	R			From: Cul-de-Sac					NA		NA			08/30/2001
						To: 29-6418 Oakland Park Dr										
(6434) Bear Oak Ct	0.08	140	R			From: Cul-de-Sac					NA		NA			08/30/2001
						To: 29-6418 Oakland Park Dr										
(6435) Basket Oak Ct	0.05	140	R			From: Cul-de-Sac					NA		NA			08/30/2001
						To: 29-6418 Oakland Park Dr										
(6436)	0.12	250	R			From: Dead End					NA		NA			08/30/2001
						To: 29-5580										
(6436)	0.15	350	R			From: 29-5580					NA		NA			08/30/2001
						To: Cul-de-Sac										
(6437) Oak Green Way	0.14	4000	R			From: Cul-de-Sac					NA		NA			1991
						To: 29-6428 Split Oak Lane										
(6437) Oak Green Way	0.10	4100	R			From: 29-6428 Split Oak Lane					NA		NA			1991
						To: 29-643 Burke Centre Pkwy										
(6438)	0.07	150	R			From: Cul-de-Sac					NA		NA			1986
						To: Reeds Land										

Virginia Department of Transportation  
Traffic Engineering Division  
2007  
Annual Average Daily Traffic Volume Estimates By Section of Route  
Fairfax Maintenance Area

Route	Length	AADT	QA	4Tire	Bus	-----Truck-----				QC	K Factor	QK	Dir Factor	AAWDT	QW	Year
						2Axle	3+Axle	1Trail	2Trail							
<b>Fairfax County</b>																
(6438)	0.04	360	R				From: Reeds Land				NA			NA		1986
(6438)	0.07	490	R				To: Reeds Land				NA			NA		1986
(6438)	0.07	740	R				From: Reeds Land				NA			NA		1986
							To: 29-643 Burke Centre Pkwy									
(6439)	O'Hara Landing Ct	0.13	260	R			From: 29-6416				NA			NA		08/31/2001
							To: Cul-de-Sac									
(6440)		0.54	980	R			From: 29-6493				NA			NA		10/24/2001
(6440)		0.10	480	R			From: 29-643				NA			NA		1986
							To: Cul-de-Sac									
(6441)		0.19	170	R			From: 29-645				NA			NA		11/07/2001
							To: Cul-de-Sac									
(6442)		0.09	320	R			From: 29-652 Burke Rd				NA			NA		1986
							To: Cul-de-Sac									
(6443)	Capon Hill Pl	0.16	200	R			From: Cul-de-Sac				NA			NA		01/23/2002
							To: 29-5630									
(6445)	Candleberry Ct	0.07	960	R			From: 29-5236 Shiplett Blvd				NA			NA		1986
							To: Cul-de-Sac									
(6446)	Cordwood Ct	0.06	90	R			From: Cul-de-Sac				NA			NA		10/24/2001
							To: 29-5236 Shiplett Blvd									
(6447)	Glenway Ct	0.12	110	R			From: 29-6406 Koziara Dr				NA			NA		1986
							To: Cul-de-Sac									
(6448)	Tilia Rd	0.03	120	R			From: 29-6449 Tilia Ct				NA			NA		1986
							To: 29-8248									
(6449)	Tilia Ct	0.04	60	R			From: Dead End				NA			NA		1986
(6449)	Tilia Ct	0.08	70	R			From: 29-6448 Tilia Rd				NA			NA		1986
							To: Dead End									
(6450)	Flint Tavern Pl	0.07	80	R			From: Cul-de-Sac				NA			NA		1986
(6450)	Flint Tavern Pl	0.18	260	R			From: 29-6451 Signal House Ct				NA			NA		1986
							To: 29-3383									
(6451)	Signal House Ct	0.05	40	R			From: 29-6450 Flint Tavern Pl				NA			NA		1986
							To: Cul-de-Sac									
(6452)		0.04	40	R			From: Cul-de-Sac				NA			NA		1986
(6452)		0.12	40	R			From: 29-3383				NA			NA		1986
							To: 29-7779									



Virginia Department of Transportation  
Traffic Engineering Division  
2007  
Annual Average Daily Traffic Volume Estimates By Section of Route  
Fairfax Maintenance Area

Route	Length	AADT	QA	4Tire	Bus	-----Truck-----				QC	K Factor	QK	Dir Factor	AAWDT	QW	Year
						2Axle	3+Axle	1Trail	2Trail							
<b>Fairfax County</b>																
(6453) Mount Greenwich Ct	0.05	48	R											NA		1986
(6454) Point Longstreet Way	0.17	650	R											NA		05/08/2003
(6454) Point Longstreet Way	0.11	40	R											NA		1986
(6455)	0.04	880	R											NA		12/04/2001
(6455)	0.05	150	R											NA		12/04/2001
(6455)	0.12	280	R											NA		1986
(6455)	0.06	40	R											NA		12/04/2001
(6456) Jenna Rd	0.19	70	R											NA		04/30/2003
(6456) Jenna Rd	0.06	300	R											NA		1986
(6456) Jenna Rd	0.12	170	R											NA		12/04/2001
(6457) Jenna Ct	0.09	110	R											NA		12/04/2001
(6458) Dorothy Ct	0.03	120	R											NA		12/04/2001
(6458) Dorothy Ct	0.07	50	R											NA		12/04/2001
(6459) Carath Ct	0.07	90	R											NA		12/04/2001
(6459) Carath Ct	0.06	100	R											NA		12/04/2001
(6460) Renoir Port Lane	0.11	140	R											NA		01/22/2001
(6461) Pheasant Ridge Rd	0.47	790	R											NA		08/09/2001
(6461) Pheasant Ridge Rd	0.05	1100	R											NA		08/09/2001
(6461) Pheasant Ridge Rd	0.04	770	R											NA		08/09/2001
(6461) Pheasant Ridge Rd	0.27	620	R											NA		08/09/2001
(6462) Tall Pines Ct	0.06	90	R											NA		08/07/2001

Virginia Department of Transportation  
Traffic Engineering Division  
2007  
Annual Average Daily Traffic Volume Estimates By Section of Route  
Fairfax Maintenance Area

Route	Length	AADT	QA	4Tire	Bus	Truck				QC	K Factor	QK	Dir Factor	AAWDT	QW	Year
						2Axle	3+Axle	1Trail	2Trail							
<b>Fairfax County</b>																
(6463) Cottage Lane	0.08	110	R			From: 29-706 Bennett Dr					NA		NA			1997
						To: Cul-de-Sac										
(6464) Brian Run Lane	0.13	40	R			From: 29-6456 Jenna Rd					NA		NA			12/04/2001
						To: Cul-de-Sac										
(6465) Brian Run Ct	0.09	120	R			From: Cul-de-Sac					NA		NA			12/04/2001
						To: 29-6464 Brian Run Lane										
(6466) Tomcris Ct	0.03	730	R			From: Dead End					NA		NA			04/30/2003
						To: 29-6464 Brian Run Lane										
(6466) Tomcris Ct	0.13	80	R			From: 29-6464 Brian Run Lane					NA		NA			12/04/2001
						To: Cul-de-Sac										
(6467) John Turley Pl	0.16	290	R			From: Dead End					NA		NA			09/05/2001
						To: 29-5865 Landmark Pl										
(6467) John Turley Pl	0.07	240	R			From: 29-5865 Landmark Pl					NA		NA			1986
						To: 29-6468 Water Crest Ct										
(6467) John Turley Pl	0.09	190	R			From: 29-6468 Water Crest Ct					NA		NA			09/05/2001
						To: Dead End										
(6468) Water Crest Ct	0.05	80	R			From: 29-6467 John Turley Pl					NA		NA			09/05/2001
						To: Cul-de-Sac										
(6469)	0.26	1100	R			From: 29-689 Linway Terrace					NA		NA			06/22/2005
						To: 29-3474										
(6470) Ladybank Lane	0.76	870	R			From: 29-7283 Stone Heather Dr					NA		NA			05/09/2002
						To: End Loop										
(6471)	0.23	NA				From: Cul-de-Sac					NA		NA			
						To: SR 123										
(6472) Liganore Dr	0.16	430	R			From: SR 193 Georgetown Pike					NA		NA			04/16/2002
						To: Cul-de-Sac										
(6473) Liganore Ct	0.13	170	R			From: 29-6472 Liganore Dr					NA		NA			04/16/2002
						To: Cul-de-Sac										
(6474) Oakton Mill Dr	0.09	40	R			From: Cul-de-Sac					NA		NA			1997
						To: 29-4382 Samaga Dr										
(6475) Westbury Oaks Ct	0.07	250	R			From: Dead End					NA		NA			1986
						To: 29-1303										
(6476)	0.11	110	R			From: Cul-de-Sac					NA		NA			1986
						To: 29-4299 Currey Lane										
(6476)	0.18	110	R			From: 29-4299 Currey Lane					NA		NA			1986
						To: 29-6479 Braxton Rd										
(6476)	0.06	240	R			From: 29-6479 Braxton Rd					NA		NA			1986
						To: 29-6477 Carbury Ct										
(6476)	0.20	350	R			From: 29-6477 Carbury Ct					NA		NA			1986
						To: 29-4662 Briarton Dr										

Virginia Department of Transportation  
Traffic Engineering Division  
2007  
Annual Average Daily Traffic Volume Estimates By Section of Route  
Fairfax Maintenance Area

Route	Length	AADT	QA	4Tire	Bus	Truck				QC	K Factor	QK	Dir Factor	AAWDT	QW	Year
						2Axle	3+Axle	1Trail	2Trail							
<b>Fairfax County</b>																
(6477) Carbury Ct	0.08	160	R										NA	NA		08/24/2001
(6478) Gumwood Ct	0.07	70	R										NA	NA		08/24/2001
(6478) Gumwood Ct	0.04	110	R										NA	NA		08/24/2001
(6479) Braxton Rd	0.18	150	R										NA	NA		09/08/2000
(6480) Liberty Tree Lane	0.28	260	R										NA	NA		10/05/2005
(6481) Blythe Dale Ct	0.10	50	R										NA	NA		1996
(6482) Brookmeadow Ct	0.05	30	R										NA	NA		1996
(6483) Taj Dr	0.12	90	R										NA	NA		1996
(6484) Tiny Ct	0.05	60	R										NA	NA		1986
(6486) Community Lane	0.19	270	R										NA	NA		11/08/2001
(6486) Community Lane	0.03	90	R										NA	NA		04/30/2003
(6487) Honey Tree Ct	0.06	40	R										NA	NA		1986
(6487) Honey Tree Ct	0.09	100	R										NA	NA		1986
(6488) Blackacre Rd	0.22	50	R										NA	NA		06/28/2001
(6489) Roberts Common Lane	0.08	1000	R										NA	NA		05/08/2003
(6490) Ormandy Dr	0.13	60	R										NA	NA		1986
(6490) Ormandy Dr	0.05	100	R										NA	NA		10/23/2001
(6491) Winnepeg Ct	0.05	70	R										NA	NA		1986
(6492) Whidbey Lane	0.07	130	R										NA	NA		10/22/2001
(6493)	0.09	120	R										NA	NA		10/22/2001

Virginia Department of Transportation  
Traffic Engineering Division  
2007  
Annual Average Daily Traffic Volume Estimates By Section of Route  
Fairfax Maintenance Area

Route	Length	AADT	QA	4Tire	Bus	Truck				QC	K Factor	QK	Dir Factor	AAWDT	QW	Year
						2Axle	3+Axle	1Trail	2Trail							
<b>Fairfax County</b>																
(6493)	0.15	2800	R									NA		NA		1991
(6493)	0.35	3300	R									NA		NA		1991
(6493)	0.31	0	R									NA		NA		1985
(6494) Waters Edge Landing L	0.13	520	R									NA		NA		10/22/2001
(6495) Martins Landing Ct	0.09	590	R									NA		NA		1986
(6496) Highridge St	0.14	110	R									NA		NA		11/07/2001
(6496) Highridge St	0.09	280	R									NA		NA		05/24/2000
(6496) Highridge St	0.16	130	R									NA		NA		11/07/2001
(6497) Streamwood Pl	0.11	90	R									NA		NA		11/07/2001
(6498) Heathstone Ct	0.17	120	R									NA		NA		11/07/2001
(6499) Fort Fisher Ct	0.04	70	R									NA		NA		1991
(6500) Clara Barton Dr	0.32	240	R									NA		NA		08/30/2001
(6500) Clara Barton Dr	0.07	400	R									NA		NA		08/30/2001
(6500) Clara Barton Dr	0.27	620	R									NA		NA		08/30/2001
(6500) Clara Barton Dr	0.13	2100	R									NA		NA		08/30/2001
(6500) Clara Barton Dr	0.90	2300	R									NA		NA		08/30/2001
(6500) Clara Barton Dr	0.65	NA										NA		NA		
(6501) Encampment Ct	0.07	70	R									NA		NA		08/28/2001
(6502) Patrick O'Roarke Ct	0.04	100	R									NA		NA		08/28/2001
(6503) Jonathan Mitchell Rd	0.37	110	R									NA		NA		08/28/2001
(6504) Captain Jones Ct	0.05	80	R									NA		NA		08/30/2001

Virginia Department of Transportation  
Traffic Engineering Division  
2007  
Annual Average Daily Traffic Volume Estimates By Section of Route  
Fairfax Maintenance Area

Route	Length	AADT	QA	4Tire	Bus	-----Truck-----				QC	K Factor	QK	Dir Factor	AAWDT	QW	Year
						2Axle	3+Axle	1Trail	2Trail							
<b>Fairfax County</b>																
(6505) Robert Carter Rd	0.23	180	R													08/30/2001
(6505) Robert Carter Rd	0.20	720	R													08/30/2001
(6505) Robert Carter Rd	0.10	650	R													08/30/2001
(6505) Robert Carter Rd	0.08	790	R													08/30/2001
(6505) Robert Carter Rd	0.11	960	R													08/30/2001
(6505) Robert Carter Rd	0.30	1100	R													08/30/2001
(6506) Station View Ct	0.15	110	R													08/28/2001
(6507) Makely Dr	0.31	400	R													08/28/2001
(6508) Housatonic Ct	0.09	110	R													08/28/2001
(6509) Captain Marr Ct	0.07	130	R													08/28/2001
(6510) Emmett Guards Ct	0.15	240	R													08/28/2001
(6511) Militia Ct	0.05	48	R													08/28/2001
(6512) Ballsford Dr	0.16	110	R													08/28/2001
(6513) Havenner Rd	0.45	30	R													05/24/2000
(6513) Havenner Rd	0.10	820	R													08/30/2001
(6513) Havenner Rd	0.10	1100	R													08/30/2001
(6513) Havenner Rd	0.09	2000	R													08/30/2001
(6513) Havenner Rd	0.20	2000	R													08/30/2001
(6513) Havenner Rd	0.07	120	R													08/30/2001
(6514) Henry House Ct	0.18	190	R													08/28/2001
(6515) Adams Hill Rd	0.09	440	R													1996

Virginia Department of Transportation  
 Traffic Engineering Division  
 2007  
 Annual Average Daily Traffic Volume Estimates By Section of Route  
 Fairfax Maintenance Area

Route	Length	AADT	QA	4Tire	Bus	Truck				QC	K Factor	QK	Dir Factor	AAWDT	QW	Year
						2Axle	3+Axle	1Trail	2Trail							
<b>Fairfax County</b>																
(6515) Adams Hill Rd	0.13	190	R				From: 29-6516 Hillington Ct					NA		NA		1996
							To: Cul-de-Sac									
(6516) Hillington Ct	0.40	300	R				From: 29-6515 Adams Hill Rd					NA		NA		1996
							To: Cul-de-Sac									
(6517) Union Camp Dr	0.14	160	R				From: Cul-de-Sac					NA		NA		08/28/2001
							To: 29-6505 Robert Carter Rd									
(6518) Rushing Creek Dr	0.10	200	R				From: Cul-de-Sac					NA		NA		11/29/2001
							To: 29-6519 Rushing Creek Ct									
(6518) Rushing Creek Dr	0.09	400	R				From: 29-6519 Rushing Creek Ct					NA		NA		11/29/2001
							To: 29-6070 Southrun Rd									
(6519) Rushing Creek Ct	0.06	140	R				From: Dead End					NA		NA		11/29/2001
							To: 29-6518 Rushing Creek Dr									
(6519) Rushing Creek Ct	0.07	140	R				From: 29-6518 Rushing Creek Dr					NA		NA		11/29/2001
							To: Dead End									
(6520) Ashdown Forest Dr	0.04	760	R				From: 29-608 S, West Ox Rd					NA		NA		08/08/2005
							To: 29-6521 Rock Spray Ct									
(6520) Ashdown Forest Dr	0.15	290	R				From: 29-6521 Rock Spray Ct					NA		NA		08/08/2005
							To: 29-6523									
(6520) Ashdown Forest Dr	0.12	560	R				From: 29-6523					NA		NA		08/08/2005
							To: 29-6522 Mount Auburn Ct									
(6520) Ashdown Forest Dr	0.04	1200	R				From: 29-6522 Mount Auburn Ct					NA		NA		08/08/2005
							To: 29-608 N, West Ox Rd									
(6521) Rock Spray Ct	0.09	110	R				From: Cul-de-Sac					NA		NA		1996
							To: 29-6520 Ashdown Forest Dr									
(6522) Mount Auburn Ct	0.06	70	R				From: Cul-de-Sac					NA		NA		1996
							To: 29-6520 Ashdown Forest Dr									
(6523)	0.09	40	R				From: Dead End					NA		NA		1996
							To: 29-6529 Summershade Ct									
(6523)	0.02	340	R				From: 29-6529 Summershade Ct					NA		NA		08/08/2005
							To: 29-6524 Kensal Green Ct									
(6523)	0.06	490	R				From: 29-6524 Kensal Green Ct					NA		NA		08/08/2005
							To: 29-6520 Ashdown Forest Dr									
(6524) Kensal Green Ct	0.04	50	R				From: Cul-de-Sac					NA		NA		1996
							To: 29-6523									
(6525) Tulip Tree Ct	0.15	150	R				From: Cul-de-Sac					NA		NA		1986
							To: 29-4820									
(6526) Stone Pine Ct	0.07	80	R				From: Cul-de-Sac					NA		NA		1986
							To: 29-6527 Pitch Pine Ct									
(6526) Stone Pine Ct	0.08	210	R				From: 29-6527 Pitch Pine Ct					NA		NA		1986
							To: 29-6528 Broken Branch Ct									
(6526) Stone Pine Ct	0.06	320	R				From: 29-6528 Broken Branch Ct					NA		NA		1986
							To: 29-4820									

Virginia Department of Transportation  
Traffic Engineering Division  
2007  
Annual Average Daily Traffic Volume Estimates By Section of Route  
Fairfax Maintenance Area

Route	Length	AADT	QA	4Tire	Bus	Truck				QC	K Factor	QK	Dir Factor	AAWDT	QW	Year
						2Axle	3+Axle	1Trail	2Trail							
<b>Fairfax County</b>																
(6527) Pitch Pine Ct	0.07	70	R			From: 29-6526 Stone Pine Ct					NA			NA		05/24/2000
						To: Cul-de-Sac										
(6528) Broken Branch Ct	0.16	80	R			From: Cul-de-Sac					NA			NA		05/24/2000
						To: 29-6526 Stone Pine Ct										
(6529) Summershade Ct	0.14	210	R			From: Cul-de-Sac					NA			NA		05/24/2000
						To: 29-6523										
(6530) Waverly Crossing Lane	0.32	190	R			From: 29-657 Walney Rd					NA			NA		05/24/2000
						To: Cul-de-Sac										
(6531) Castle Ct	0.10	70	R			From: 29-6530 Waverly Crossing Lane					NA			NA		05/24/2000
						To: Cul-de-Sac										
(6532) Woodside Pl	0.03	20	R			From: Dead End					NA			NA		05/24/2000
						To: 29-6530 Waverly Crossing Lane										
(6533) Waverly Creek Ct	0.06	130	R			From: 29-6530 Waverly Crossing Lane					NA			NA		05/24/2000
						To: Cul-de-Sac										
(6534) Wood Oak Dr	0.11	2400	G			From: 29-5320 Sunrise Valley Dr					NA		2400	G		2007
						To: Dead End										
(6535) Crosen Ct	0.07	70	R			From: Cul-de-Sac					NA			NA		1996
						To: 29-5359 Richland Lane										
(6536) Annies Way	0.06	260	R			From: 29-696 Wolfrap Rd					NA			NA		05/13/2002
						To: Cul-de-Sac										
(6537) Youngs Branch Dr	0.09	420	R			From: 29-6513 Havenner Rd					NA			NA		08/28/2001
						To: 29-6538 Chinn House Dr										
(6537) Youngs Branch Dr	0.16	260	R			From: Cul-de-Sac					NA			NA		08/28/2001
						To: Cul-de-Sac										
(6538) Chinn House Dr	0.16	170	R			From: 29-6537 Youngs Branch Dr					NA			NA		08/28/2001
						To: Cul-de-Sac										
(6539) Blackburn Ford Dr	0.17	220	R			From: 29-6513 Havenner Rd					NA			NA		08/28/2001
						To: Cul-de-Sac										
(6540) Sudley Church Ct	0.05	80	R			From: 29-6513 Havenner Rd					NA			NA		08/28/2001
						To: Cul-de-Sac										
(6541) Havenner Ct	0.07	100	R			From: 29-6513 Havenner Rd					NA			NA		08/28/2001
						To: Cul-de-Sac										
(6542) Arrington Dr	0.26	120	R			From: 29-6505 Robert Carter Rd					NA			NA		05/24/2000
						To: Cul-de-Sac										
(6543) Deuaughn Ct	0.06	60	R			From: Cul-de-Sac					NA			NA		05/24/2000
						To: 29-6542 Arrington Dr										
(6544) Ruffner Woods Ct	0.10	90	R			From: 29-4864					NA			NA		1986
						To: Cul-de-Sac										

Virginia Department of Transportation  
Traffic Engineering Division  
2007  
Annual Average Daily Traffic Volume Estimates By Section of Route  
Fairfax Maintenance Area

Route	Length	AADT	QA	4Tire	Bus	-----Truck-----				QC	K Factor	QK	Dir Factor	AAWDT	QW	Year
						2Axle	3+Axle	1Trail	2Trail							
<b>Fairfax County</b>																
(6545)	0.18	810	R								NA			NA		09/18/2001
(6545)	0.20	900	R								NA			NA		09/18/2001
(6545)	0.05	890	R								NA			NA		09/18/2001
(6545)	0.06	990	R								NA			NA		09/18/2001
(6545)	0.20	1400	R								NA			NA		09/18/2001
(6545)	0.09	1400	R								NA			NA		09/17/2001
(6545)	0.18	290	R								NA			NA		09/18/2001
(6546) Tapestry Ct	0.08	150	R								NA			NA		08/14/2001
(6547) Farndon Ct	0.09	200	R								NA			NA		08/14/2001
(6547) Farndon Ct	0.17	330	R								NA			NA		08/14/2001
(6548) Catterick Ct	0.13	220	R								NA			NA		08/14/2001
(6549) Hursley Ct	0.07	40	R								NA			NA		1986
(6550) Blanche Dr	0.06	50	R								NA			NA		1986
(6550) Blanche Dr	0.07	220	R								NA			NA		1986
(6550) Blanche Dr	0.05	310	R								NA			NA		1986
(6550) Blanche Dr	0.05	470	R								NA			NA		1986
(6550) Blanche Dr	0.15	610	R								NA			NA		1986
(6551) Silver Ann Dr	0.22	400	R								NA			NA		04/15/2003
(6551) Silver Ann Dr	0.12	130	R								NA			NA		1986
(6552) Boot Ct	0.07	60	R								NA			NA		1986
(6553) Frosty Ct	0.12	120	R								NA			NA		1986
(6554) Fitt Ct	0.13	40	R								NA			NA		1986



Virginia Department of Transportation  
Traffic Engineering Division  
2007  
Annual Average Daily Traffic Volume Estimates By Section of Route  
Fairfax Maintenance Area

Route	Length	AADT	QA	4Tire	Bus	-----Truck-----				QC	K Factor	QK	Dir Factor	AAWDT	QW	Year
						2Axle	3+Axle	1Trail	2Trail							
<b>Fairfax County</b>																
(6555) Jan View Lane	0.04	1400	R				From: 29-4410							NA		1986
							To: 29-5965 Tartan View Dr									
(6557) Charles Stewart Dr	0.03	3300	R				From: 29-7201							NA		06/22/2005
							To: 29-6556									
(6557) Charles Stewart Dr	0.14	2100	R				From: 29-6558							NA		1997
							To: 29-6559 Charles Stewart Ct									
(6557) Charles Stewart Dr	0.06	2500	R				From: 29-6560 Lt Nichols Rd							NA		1997
							To: 29-6561 Alexander Cornell Dr									
(6557) Charles Stewart Dr	0.08	2400	R				From: 29-6562 Stewarts Ford Ct							NA		1997
							To: 29-6597 Washington Brice Rd									
(6558)	0.73	2500	R				From: 29-6557 Charles Stewart Dr							NA		1997
							To: 29-608 West Ox Rd									
(6558)	0.51	8900	R				From: Cul-de-Sac							NA		04/17/2002
							To: 29-6557 Charles Stewart Dr									
(6559) Charles Stewart Ct	0.07	80	R				From: Cul-de-Sac							NA		1997
							To: Dead End									
(6560) Lt Nichols Rd	0.26	160	R				From: 29-6557 Charles Stewart Dr							NA		1997
							To: Cul-de-Sac									
(6560) Lt Nichols Rd	0.10	410	R				From: 0.17 MW 29-6557							NA		1997
							To: 29-6557 Charles Stewart Dr									
(6561) Alexander Cornell Dr	0.17	110	R				From: Cul-de-Sac							NA		1997
							To: 29-6557 Charles Stewart Dr									
(6561) Alexander Cornell Dr	0.18	280	R				From: 29-6557 Charles Stewart Dr							NA		1997
							To: Cul-de-Sac									
(6562) Stewart's Ford Ct	0.07	120	R				From: 29-6557 Charles Stewart Dr							NA		1997
							To: Cul-de-Sac									
(6563) Fox Valley Ct	0.32	20	R				From: Dead End							NA		1997
							To: 29-672 Vale Rd									
(6563) Fox Valley Ct	0.05	30	R				From: Cul-de-Sac							NA		1997
							To: 29-6070 Southrun Rd									
(6564) Rippled Creek Ct	0.03	1200	R				From: 29-6565 Morning Dew Ct							NA		1986
							To: 29-6566 Magic Tree Ct									
(6564) Rippled Creek Ct	0.05	1000	R				From: 29-6567 Raindrop Way							NA		1986
							To: 29-6568 Wold Den Ct									
(6564) Rippled Creek Ct	0.09	770	R				From: 29-6568 Wold Den Ct							NA		1986
							To: 29-6568 Wold Den Ct									

Virginia Department of Transportation  
Traffic Engineering Division  
2007  
Annual Average Daily Traffic Volume Estimates By Section of Route  
Fairfax Maintenance Area

Route	Length	AADT	QA	4Tire	Bus	-----Truck-----				QC	K Factor	QK	Dir Factor	AAWDT	QW	Year
						2Axle	3+Axle	1Trail	2Trail							
<b>Fairfax County</b>																
(6564) Rippled Creek Ct	0.07	270	R			From: 29-6568 Wold Den Ct					NA			NA		1986
(6564) Rippled Creek Ct	0.04	100	R			To: 29-6569 Deep Valley Ct					NA			NA		11/29/2001
						From: Cul-de-Sac										
(6565) Morning Dew Ct	0.09	200	R			To: 29-6564 Rippled Creek Ct					NA			NA		11/29/2001
						From: Cul-de-Sac										
(6566) Magic Tree Ct	0.15	390	R			To: Cul-de-Sac					NA			NA		11/29/2001
						From: 29-6564 Rippled Creek Ct										
(6567) Raindrop Way	0.14	370	R			To: Cul-de-Sac					NA			NA		11/29/2001
						From: 29-6564 Rippled Creek Ct										
(6568) Wold Den Ct	0.11	300	R			To: Cul-de-Sac					NA			NA		11/29/2001
						From: 29-6564 Rippled Creek Ct										
(6569) Deep Valley Ct	0.08	220	R			To: Cul-de-Sac					NA			NA		11/29/2001
						From: 29-6070 Southrun Rd										
(6570) Grandview Ct	0.11	790	R			To: Cul-de-Sac					NA			NA		09/27/2000
						From: 29-6572 Great Lake Lane										
(6571) Burning Forest Ct	0.16	720	R			To: Cul-de-Sac					NA			NA		09/27/2000
						From: Cul-de-Sac										
(6572) Great Lake Lane	0.62	100	R			To: 29-6070 Southrun Rd					NA			NA		1997
						From: 29-6572 Great Lake Lane										
(6573) White Star Ct	0.09	200	R			To: Cul-de-Sac					NA			NA		11/29/2001
						From: 29-5880										
(6574) Veering Lane	0.20	290	R			To: Cul-de-Sac					NA			NA		05/06/2003
						From: 29-5880										
(6575) Ebbtide Lane	0.14	540	R			To: Cul-de-Sac					NA			NA		05/06/2003
						From: 29-6575 Ebbtide Lane										
(6576) Sailcloth Pl	0.09	130	R			To: Cul-de-Sac					NA			NA		05/06/2003
						From: 29-6575 Ebbtide Lane										
(6577) Protest Ct	0.04	80	R			To: Cul-de-Sac					NA			NA		05/06/2003
						From: 29-7529										
(6578) Summerton Way	0.04	46	R			To: Cul-de-Sac					NA			NA		05/12/2003
						From: 29-1666 Mayfair Lane										
(6579) Mayfair Ct	0.04	90	R			To: Cul-de-Sac					NA			NA		06/02/2003
						From: 29-6587										
(6580) Eagle Landing Rd	0.06	790	R			To: 29-6584 Eagle Landing Ct					NA			NA		10/22/2001
(6580) Eagle Landing Rd	0.11	780	R			To: 29-6583 Steamboat Landing Lane					NA			NA		10/22/2001

Virginia Department of Transportation  
Traffic Engineering Division  
2007  
Annual Average Daily Traffic Volume Estimates By Section of Route  
Fairfax Maintenance Area

Route	Length	AADT	QA	4Tire	Bus	-----Truck-----				QC	K Factor	QK	Dir Factor	AAWDT	QW	Year
						2Axle	3+Axle	1Trail	2Trail							
<b>Fairfax County</b>																
(6580) Eagle Landing Rd	0.05	760	R			From: 29-6583 Steamboat Landing Lane					NA			NA		10/22/2001
						To: 29-6414 Burnside Landing Dr										
(6581) Dory Landing Ct	0.14	250	R			From: 29-6414 Burnside Landing Dr					NA			NA		10/22/2001
						To: Cul-de-Sac										
(6582) Poburn Landing Ct	0.11	180	R			From: 29-6414 Burnside Landing Dr					NA			NA		10/22/2001
						To: Cul-de-Sac										
(6583) Steamboat Landing Lan	0.08	650	R			From: 29-5580					NA			NA		10/22/2001
						To: 0.03 ME 29-7047										
(6583) Steamboat Landing Lan	0.55	950	R			From: 29-6580 Eagle Landing Rd					NA			NA		10/22/2001
						To: Cul-de-Sac										
(6584) Eagle Landing Ct	0.11	200	R			From: 29-6580 Eagle Landing Rd					NA			NA		08/29/2001
						To: Cul-de-Sac										
(6585) Burnside Landing Ct	0.08	90	R			From: 29-6414 Burnside Landing Dr					NA			NA		08/29/2001
						To: Cul-de-Sac										
(6586) Battalion Landing Ct	0.09	100	R			From: Cul-de-Sac					NA			NA		08/29/2001
						To: 29-6414 Burnside Landing Dr										
(6587)	0.08	100	R			From: Cul-de-Sac					NA			NA		10/31/2001
						To: 29-6590										
(6587)	0.08	490	R			From: 29-6580 Eagle Landing Rd					NA			NA		10/31/2001
						To: 29-6589 Falcon Landing Ct										
(6587)	0.14	720	R			From: Cul-de-Sac					NA			NA		10/31/2001
						To: 29-6588 Swan Landing Ct										
(6587)	0.05	910	R			From: 29-6197 Roberts Pkwy					NA			NA		10/31/2001
						To: Cul-de-Sac										
(6588) Swan Landing Ct	0.06	80	R			From: Cul-de-Sac					NA			NA		08/28/2001
						To: 29-6587										
(6589) Falcon Landing Ct	0.12	90	R			From: 29-6587					NA			NA		08/28/2001
						To: Cul-de-Sac										
(6590)	0.06	80	R			From: Cul-de-Sac					NA			NA		08/28/2001
						To: 29-6587										
(6591) Deljo Dr	0.10	40	R			From: Cul-de-Sac					NA			NA		1986
						To: 29-656 Legato										
(6592) Starlit Ponds Dr	0.05	3200	R			From: 29-6594					NA			NA		1991
						To: 29-6593 Pickstone Dr										
(6592) Starlit Ponds Dr	0.07	80	R			From: Cul-de-Sac					NA			NA		1986
						To: Cul-de-Sac										
(6593) Pickstone Dr	0.06	350	R			From: Cul-de-Sac					NA			NA		1986
						To: Mirror Pond Rd										

Virginia Department of Transportation  
Traffic Engineering Division  
2007  
Annual Average Daily Traffic Volume Estimates By Section of Route  
Fairfax Maintenance Area

Route	Length	AADT	QA	4Tire	Bus	Truck				QC	K Factor	QK	Dir Factor	AAWDT	QW	Year
						2Axle	3+Axle	1Trail	2Trail							
<b>Fairfax County</b>																
(6593) Pickstone Dr	0.05	510	R								NA			NA		1986
(6593) Pickstone Dr	0.11	3200	R								NA			NA		1991
(6594)	0.03	300	R								NA			NA		1986
(6594)	0.09	4300	R								NA			NA		1991
(6595) Fulton's Landing Ct	0.05	60	R								NA			NA		08/27/2001
(6596) Cooper's Landing Ct	0.07	120	R								NA			NA		08/27/2001
(6597) Washington Brice Rd	0.05	150	R								NA			NA		1997
(6597) Washington Brice Rd	0.25	410	R								NA			NA		1997
(6597) Washington Brice Rd	0.09	590	R								NA			NA		1997
(6597) Washington Brice Rd	0.12	170	R								NA			NA		1997
(6598) Brice's Ford Ct	0.10	170	R								NA			NA		1997
(6599) Fuller Dunaway Ct	0.03	7	R								NA			NA		1997
(6600) Montmorency Dr	0.09	60	R								NA			NA		1996
(6600) Montmorency Dr	0.21	420	R								NA			NA		1996
(6600)	0.45	560	R								NA			NA		09/22/2005
(6601) Moonac Ct	0.05	50	R								NA			NA		1996
(6602) Ermantrude Ct	0.13	120	R								NA			NA		1996
(6603) Mount Vernon Cir	0.25	410	R								NA			NA		1986
(6603) Mount Vernon Cir	0.38	610	R								NA			NA		1986
(6603) Mount Vernon Ci	0.10	1200	R								NA			NA		1986
(6604) Mount Vernon Landing	0.16	130	R								NA			NA		1986

Virginia Department of Transportation  
Traffic Engineering Division  
2007  
Annual Average Daily Traffic Volume Estimates By Section of Route  
Fairfax Maintenance Area

Route	Length	AADT	QA	4Tire	Bus	-----Truck-----				QC	K Factor	QK	Dir Factor	AAWDT	QW	Year
						2Axle	3+Axle	1Trail	2Trail							
<b>Fairfax County</b>																
(6605) Quisenberry Dr	0.22	960	R													05/21/2003
(6606)	0.08	120	R													05/21/2003
(6607) Pram Way	0.04	1000	R													05/21/2003
(6608) Nalls Rd	0.27	1300	R													05/21/2003
(6609) Highland Mews Ct	0.27	3900	R													06/14/2002
(6610)	0.11	30	R													09/27/2000
(6610)	0.13	210	R													09/27/2000
(6610)	0.03	310	R													09/27/2000
(6610)	0.19	400	R													09/27/2000
(6611) Carls Ct	0.05	70	R													09/27/2000
(6612) Bannon Hill Ct	0.12	160	R													09/27/2000
(6613) Bicentennial Ct	0.04	49	R													09/27/2000
(6613) Bicentennial Ct	0.10	230	R													09/27/2000
(6614) Donegal Church Ct	0.06	60	R													09/27/2000
(6615) Waldren Dr	0.32	1600	G	98%	1%	2%	0%	0%	0%	C	0.095	F	0.697	1800	G	2007
(6616) Wexford Dr	0.03	20	R													1996
(6616) Wexford Dr	0.08	190	R													1996
(6616) Wexford Dr	0.11	290	R													1996
(6617) Wexford Way	0.04	60	R													1996
(6618) Fallswood Way	0.43	1000	R													05/09/2003

Virginia Department of Transportation  
Traffic Engineering Division  
2007  
Annual Average Daily Traffic Volume Estimates By Section of Route  
Fairfax Maintenance Area

Route	Length	AADT	QA	4Tire	Bus	-----Truck-----				QC	K Factor	QK	Dir Factor	AAWDT	QW	Year
						2Axle	3+Axle	1Trail	2Trail							
<b>Fairfax County</b>																
(6619) Colgrove Ct	0.05	90	R			From: 29-6618 Fallswood Way					NA			NA		05/09/2003
						To: Cul-de-Sac										
(6620) Clover Leaf Dr	0.30	170	R			From: 29-694 Lewinsville Rd					NA			NA		1996
						To: 29-6634 Holly Leaf Dr										
(6621) Dolsie Grove Dr	0.04	40	R			From: Dead End					NA			NA		1986
(6621) Dolsie Grove Dr	0.05	1500	R			From: 29-6618 Fallswood Way					NA			NA		1986
						To: 29-6623 Surry Grove Ct										
(6621) Dolsie Grove Dr	0.04	1600	R			From: 29-6622 Sheffield Green Way					NA			NA		1986
						To: 29-638 Pohick Rd										
(6621) Dolsie Grove Dr	0.04	3200	R			From: 29-6615 Waldren Dr					NA			NA		1991
						To: 0.01 ME 29-6615										
(6622) Sheffield Green Way	0.01	600	R			From: 29-6625 MacSvega Ct					NA			NA		05/06/2003
						To: 29-6624 Lancer Ridge Ct										
(6622) Sheffield Green Way	0.12	690	R			From: 29-6621 Dolsie Grove Dr					NA			NA		1986
						To: 29-6621 Dolsie Grove Dr										
(6622) Sheffield Green Way	0.07	820	R			From: 29-6621 Dolsie Grove Dr					NA			NA		1986
						To: Cul-de-Sac										
(6622) Sheffield Green Way	0.05	910	R			From: Cul-de-Sac					NA			NA		1986
						To: 29-6622 Sheffield Green Way										
(6623) Surry Grove Ct	0.05	60	R			From: Cul-de-Sac					NA			NA		1986
						To: Cul-de-Sac										
(6624) Lancer Ridge Ct	0.04	50	R			From: 29-6622 Sheffield Green Way					NA			NA		1986
						To: Cul-de-Sac										
(6625) MacSvega Ct	0.04	40	R			From: 29-6622 Sheffield Green Way					NA			NA		1986
						To: 29-6618 Fallswood Way										
(6626) Ashmeadow Ct	0.06	1100	R			From: Cul-de-Sac					NA			NA		08/14/2001
						To: Cul-de-Sac										
(6627) Summerhill Ct	0.18	350	R			From: Cul-de-Sac					NA			NA		05/06/2003
						To: 29-6618 Fallswood Way										
(6628) Owen's View Ct	0.03	410	R			From: 29-6618 Fallswood Way					NA			NA		08/14/2001
						To: Cul-de-Sac										
(6629) Daviswood Dr	0.20	90	R			From: Cul-de-Sac					NA			NA		1996
						To: 29-6630 Summerwood Dr										
(6629) Daviswood Dr	0.08	500	R			From: 29-6633 Honeywood Ct					NA			NA		1996
						To: 29-6634 Holly Leaf Dr										
(6629) Daviswood Dr	0.11	370	R			From: 29-6634 Holly Leaf Dr					NA			NA		1996
						To: 29-10635										
(6629) Daviswood Dr	0.16	30	R			From: 29-6629 Daviswood Dr					NA			NA		1996
						To: 29-6631 Summerwood Ct										
(6630) Summerwood Dr	0.17	810	R			From: 29-6629 Daviswood Dr					NA			NA		1996
						To: 29-6631 Summerwood Ct										

Virginia Department of Transportation  
Traffic Engineering Division  
2007  
Annual Average Daily Traffic Volume Estimates By Section of Route  
Fairfax Maintenance Area

Route	Length	AADT	QA	4Tire	Bus	Truck				QC	K Factor	QK	Dir Factor	AAWDT	QW	Year
						2Axle	3+Axle	1Trail	2Trail							
<b>Fairfax County</b>																
6630 Summerwood Dr	0.09	980	R				From: 29-6631 Summerwood Ct				NA			NA		1996
							To: 29-684 Spring Hill Rd									
6631 Summerwood Ct	0.07	50	R				From: Cul-de-Sac				NA			NA		1996
							To: 29-6632 Bernane Forest Ct									
6631 Summerwood Ct	0.15	140	R				From: 29-6632 Bernane Forest Ct				NA			NA		1996
							To: 29-6630 Summerwood Dr									
6632 Bernane Forest Ct	0.07	50	R				From: Cul-de-Sac				NA			NA		1996
							To: 29-6631 Summerwood Ct									
6633 Honeywood Ct	0.09	50	R				From: Cul-de-Sac				NA			NA		1996
							To: 29-6629 Daviswood Dr									
6634 Holly Leaf Dr	0.36	620	R				From: 29-694 Lewinsville Rd				NA			NA		1996
							To: 29-6620 Clover Leaf Dr									
6634 Holly Leaf Dr	0.20	290	R				From: 29-6620 Clover Leaf Dr				NA			NA		1996
							To: 0.20 MN 29-6620									
6634 Holly Leaf Dr	0.12	320	R				From: 0.20 MN 29-6620				NA			NA		1996
							To: 29-6629 Daviswood Dr									
6635 Nomis Dr	0.11	90	R				From: 29-5466 Chestnut Knolls Dr				NA			NA		1986
							To: Cul-de-Sac									
6636	0.02	6700	R				From: FR-256				NA			NA		1991
							To: 29-6637 Rosehaven St									
6636	0.12	4900	R				From: 29-6637 Rosehaven St				NA			NA		1991
							To: 29-655 Jermantown Rd									
6637 Rosehaven St	0.05	5900	R				From: 29-6636				NA			NA		1991
							To: SR 123 Chain Bridge Rd									
6638 Saint Ives Rd	0.22	510	R				From: 29-603 Beach Mill Rd				NA			NA		08/16/2005
							To: 29-6639 Belgravia Ct									
6639 Belgravia Ct	0.05	30	R				From: Dead End				NA			NA		1996
							To: 29-6638 Saint Ives Rd									
6639 Belgravia Ct	0.23	80	R				From: 29-6638 Saint Ives Rd				NA			NA		1996
							To: Dead End									
6640 Latigo Lane	0.13	510	R				From: 29-5453				NA			NA		1997
							To: 29-6641 Latigo Ct									
6640 Latigo Lane	0.08	350	R				From: 29-6641 Latigo Ct				NA			NA		1997
							To: 29-6642 Pommel Ct									
6640 Latigo Lane	0.19	190	R				From: 29-6642 Pommel Ct				NA			NA		1997
							To: Cul-de-Sac									
6641 Latigo Ct	0.12	140	R				From: Cul-de-Sac				NA			NA		1997
							To: 29-6640 Latigo Lane									
6642 Pommel Ct	0.10	70	R				From: Cul-de-Sac				NA			NA		1997
							To: 29-6640 Latigo Lane									

Virginia Department of Transportation  
Traffic Engineering Division  
2007  
Annual Average Daily Traffic Volume Estimates By Section of Route  
Fairfax Maintenance Area

Route	Length	AADT	QA	4Tire	Bus	Truck				QC	K Factor	QK	Dir Factor	AAWDT	QW	Year
						2Axle	3+Axle	1Trail	2Trail							
<b>Fairfax County</b>																
(6643) Park Lake Dr	0.36	230	R				From: Cul-de-Sac				NA		NA			1996
							To: 29-1212									
(6644)	0.12	130	R				From: Dead End				NA		NA			1996
							To: 29-5764 Laurel Hill Rd									
(6644)	0.18	80	R				From: 29-5764 Laurel Hill Rd				NA		NA			1996
							To: 29-8912									
(6645) Laurel Hill Ct	0.05	30	R				From: 29-5764 Laurel Hill Rd				NA		NA			1996
							To: Cul-de-Sac									
(6646) Terra Woods Dr	0.09	3000	R				From: 29-790 Alban Rd				NA		NA			1991
							To: 29-6647 Terra Grande Ave									
(6647) Terra Grande Ave	0.09	0	R				From: 29-638 Rolling Lane				NA		NA			1985
							To: 29-6736 Springfield Hills Dr									
(6647) Terra Grande Ave	0.48	2800	R				From: 29-6736 Springfield Hills Dr				NA		NA			1991
							To: Cul-de-Sac									
(6648) Chillum Ct	0.12	130	R				From: Cul-de-Sac				NA		NA			1986
							To: 29-6647 Terra Grande Ave									
(6649) Glenville Ct	0.11	120	R				From: Cul-de-Sac				NA		NA			1986
							To: 29-6647 Terra Grande Ave									
(6650) Randolph Ct	0.09	46	R				From: Cul-de-Sac				NA		NA			1986
							To: 29-2912									
(6651) Kinross Cir	0.23	1700	R				From: 29-657 S. Centreville Rd				NA		NA			07/13/2005
							To: 29-6652 Allness Lane									
(6651) Kinross Cir	0.04	2700	R				From: 29-6652 Allness Lane				NA		NA			1997
							To: 29-6653 Ravenscraig Ct									
(6651) Kinross Cir	0.08	1900	R				From: 29-6653 Ravenscraig Ct				NA		NA			1997
							To: 29-6658 Greenstone Way									
(6651) Kinross Cir	0.70	1800	R				From: 29-6658 Greenstone Way				NA		NA			07/13/2005
							To: 29-8381 E. Glen Taylor Lane									
(6651) Kinross Cir	0.59	1600	R				From: 29-8381 E. Glen Taylor Lane				NA		NA			07/13/2005
							To: 29-657 Centreville Rd									
(6652) Allness Lane	0.07	90	R				From: Cul-de-Sac				NA		NA			1986
							To: 29-6843 Dairy Lou Dr									
(6652) Allness Lane	0.15	1100	R				From: 29-6843 Dairy Lou Dr				NA		NA			1986
							To: 29-6651 Kinross Cir									
(6653) Ravenscraig Ct	0.10	140	R				From: Cul-de-Sac				NA		NA			1996
							To: 29-6651 Kinross Cir									
(6654) Kinross Ct	0.04	50	R				From: 29-6651 Kinross Cir				NA		NA			1996
							To: Cul-de-Sac									
(6655) Glendundee Dr	0.13	440	R				From: 29-6651 Kinross Cir				NA		NA			07/13/2005
							To: 29-6656 Kirkwell Pl									



Virginia Department of Transportation  
Traffic Engineering Division  
2007  
Annual Average Daily Traffic Volume Estimates By Section of Route  
Fairfax Maintenance Area

Route	Length	AADT	QA	4Tire	Bus	Truck				QC	K Factor	QK	Dir Factor	AAWDT	QW	Year
						2Axle	3+Axle	1Trail	2Trail							
<b>Fairfax County</b>																
(6656) Kirkwell Pl	0.09	140	R											NA		1996
(6656) Kirkwell Pl	0.04	520	R											NA		07/13/2005
(6656) Kirkwell Pl	0.07	410	R											NA		07/13/2005
(6657) Gordon Ct	0.05	70	R											NA		1996
(6658) Greenstone Way	0.12	200	R											NA		1996
(6659) Greenstone Ct	0.03	50	R											NA		1996
(6660) Kinbrace Rd	0.07	310	R											NA		08/22/2005
(6661) Muirkirk Lane	0.08	120	R											NA		1996
(6661) Muirkirk Lane	0.12	160	R											NA		1996
(6662) Grovemore Lane	0.10	1300	R											NA		1997
(6663) Hollybrook Pl	0.14	70	R											NA		1986
(6664) Carterwood Dr	0.19	440	R											NA		1986
(6664) Carterwood Dr	0.10	190	R											NA		1986
(6664) Carterwood Dr	0.13	450	R											NA		05/15/2003
(6665) Marcus Ct	0.10	110	R											NA		1986
(6666) Barnacle Pl	0.07	70	R											NA		1986
(6667) Ballast Ct	0.04	50	R											NA		1986
(6668) Chapel Hill Dr	0.12	370	R											NA		04/29/2003
(6669) Gamid Dr	0.13	120	R											NA		1986
(6670) O'Hara Pl	0.04	50	R											NA		12/06/2001

Virginia Department of Transportation  
Traffic Engineering Division  
2007  
Annual Average Daily Traffic Volume Estimates By Section of Route  
Fairfax Maintenance Area

Route	Length	AADT	QA	4Tire	Bus	-----Truck-----				QC	K Factor	QK	Dir Factor	AAWDT	QW	Year
						2Axle	3+Axle	1Trail	2Trail							
<b>Fairfax County</b>																
(6671) Tara Heights Pl	0.07	140	R			From: 29-6673 Middle Run Dr					NA			NA		12/06/2001
						To: Cul-de-Sac										
(6672) Newington Woods Dr	0.15	590	R			From: 29-641 Pohick Rd					NA			NA		12/06/2001
						To: 29-6673 Middle Run Dr										
(6672) Newington Woods Dr	0.15	320	R			From: 29-6673 Middle Run Dr					NA			NA		12/06/2001
						To: Cul-de-Sac										
(6673) Middle Run Dr	0.02	740	R			From: 29-7027 Tower Woods Dr					NA			NA		04/29/2003
						To: 0.02 ME 29-7027										
(6673) Middle Run Dr	0.05	140	R			From: 29-6672 Newington Woods Dr					NA			NA		1986
						To: 29-6671 Tara Heights Pl										
(6673) Middle Run Dr	0.10	940	R			From: 29-6671 Tara Heights Pl					NA			NA		12/06/2001
						To: 29-6670 O'Hara Pl										
(6673) Middle Run Dr	0.03	670	R			From: 29-6670 O'Hara Pl					NA			NA		1986
						To: 29-6669 Gamid Dr										
(6673) Middle Run Dr	0.03	830	R			From: 29-6669 Gamid Dr					NA			NA		1986
						To: 29-640 Gambrell Rd										
(6674) Wilson Woods Ct	0.07	70	R			From: 29-4864					NA			NA		1986
						To: Cul-de-Sac										
(6675) Tamar Woods Ct	0.06	70	R			From: 29-4864					NA			NA		1986
						To: Cul-de-Sac										
(6676) Herzell Woods Ct	0.11	110	R			From: Cul-de-Sac					NA			NA		1986
						To: 29-4864										
(6677) Monterey Estates Dr	0.40	990	R			From: 29-608 West Ox Rd					NA			NA		1991
						To: 29-7207 New Parkland Dr										
(6678) Yukon Rd	0.07	20	R			From: 29-7207 New Parkland Dr					NA			NA		1986
						To: 29-6677 Monterey Estates Dr										
(6679) New Carson Dr	0.08	40	R			From: 29-6677 Monterey Estates Dr					NA			NA		1986
						To: 29-7611										
(6680) Ranleigh Manor Dr	0.06	47	R			From: Cul-de-Sac					NA			NA		1997
						To: 29-6682 Beresford Ct										
(6680) Ranleigh Manor Dr	0.03	110	R			From: 29-6682 Beresford Ct					NA			NA		1997
						To: 29-6681 Clayborne House Ct										
(6680) Ranleigh Manor Dr	0.08	160	R			From: 29-6681 Clayborne House Ct					NA			NA		1997
						To: 29-695 Kirby Rd										
(6681) Clayborne House Ct	0.07	47	R			From: Cul-de-Sac					NA			NA		1997
						To: 29-6680 Ranleigh Manor Dr										
(6682) Beresford Ct	0.05	50	R			From: 29-6680 Ranleigh Manor Dr					NA			NA		1997
						To: Cul-de-Sac										
(6683) Village Green Dr	0.28	100	R			From: 29-5282 Sacramento Dr					NA			NA		1986
						To: Dead End										

Virginia Department of Transportation  
Traffic Engineering Division  
2007  
Annual Average Daily Traffic Volume Estimates By Section of Route  
Fairfax Maintenance Area

Route	Length	AADT	QA	4Tire	Bus	-----Truck-----				QC	K Factor	QK	Dir Factor	AAWDT	QW	Year
						2Axle	3+Axle	1Trail	2Trail							
<b>Fairfax County</b>																
(6684) Welham Green Rd	0.19	530	R								NA			NA		09/13/2005
(6684) Welham Green Rd	0.21	290	R								NA			NA		09/13/2005
(6685) Warwickshire Dr	0.08	120	R								NA			NA		1996
(6685) Warwickshire Dr	0.08	230	R								NA			NA		09/13/2005
(6686) Warwickshire Ct	0.06	60	R								NA			NA		1996
(6687) Onion Patch Dr	0.05	120	R								NA			NA		1986
(6687) Onion Patch Dr	0.20	170	R								NA			NA		1986
(6687) Onion Patch Dr	0.05	230	R								NA			NA		1986
(6687) Onion Patch Dr	0.05	310	R								NA			NA		1986
(6687) Onion Patch Dr	0.04	530	R								NA			NA		1986
(6687) Onion Patch Dr	0.05	730	R								NA			NA		1986
(6688) Spanker Dr	0.02	190	R								NA			NA		1986
(6688) Spanker Dr	0.19	730	R								NA			NA		04/29/2003
(6689) Courageous Cir	0.08	70	R								NA			NA		1986
(6690) Halyard Pl	0.04	40	R								NA			NA		1986
(6691) Backstay Ct	0.03	40	R								NA			NA		1986
(6692) Lynwood Hill Rd	0.05	110	R								NA			NA		1997
(6692) Lynwood Hill Rd	0.11	220	R								NA			NA		1997
(6693) Suffield Dr	0.14	130	R								NA			NA		1997
(6694) Aldebaran Dr	0.17	140	R								NA			NA		1997
(6694) Aldebaran Dr	0.05	60	R								NA			NA		1997

Virginia Department of Transportation  
Traffic Engineering Division  
2007  
Annual Average Daily Traffic Volume Estimates By Section of Route  
Fairfax Maintenance Area

Route	Length	AADT	QA	4Tire	Bus	Truck				QC	K Factor	QK	Dir Factor	AAWDT	QW	Year
						2Axle	3+Axle	1Trail	2Trail							
<b>Fairfax County</b>																
(6695) Ruxton Dr	0.06	350	R				From: 29-6647 Terra Grande Ave				NA			NA		1986
(6695) Ruxton Dr	0.09	110	R				To: 29-6696 Lindside Way				NA			NA		1986
							To: Cul-de-Sac									
(6696) Lindside Way	0.06	60	R				From: Dead End				NA			NA		1986
(6696) Lindside Way	0.06	150	R				To: 29-6695 Ruxton Dr				NA			NA		1986
(6696) Lindside Way	0.09	90	R				To: 29-6697 Lindside Pl				NA			NA		1986
							To: Cul-de-Sac									
(6697) Lindside Pl	0.04	30	R				From: Cul-de-Sac				NA			NA		1986
							To: 29-6696 Lindside Way									
							To: Dead End									
(6698) Woodstown Dr	0.04	30	R				From: 29-6647 Terra Grande Ave				NA			NA		1986
(6698) Woodstown Dr	0.05	280	R				To: 29-6699 Alvarado Ct				NA			NA		1986
(6698) Woodstown Dr	0.09	220	R				To: 29-6700 Woodstown Ct				NA			NA		1986
(6698) Woodstown Dr	0.07	80	R				To: Cul-de-Sac				NA			NA		1986
(6699) Alvarado Ct	0.05	40	R				From: 29-6698 Woodstown Dr				NA			NA		1986
							To: Cul-de-Sac									
(6700) Woodstown Ct	0.04	70	R				From: Cul-de-Sac				NA			NA		1986
							To: 29-6698 Woodstown Dr									
(6701) Kingstream Dr	0.06	880	R				From: SR 228 Dranesville Rd				NA			NA		07/18/2005
(6701) Kingstream Dr	0.10	660	R				To: 29-6702 Streamvale Circle				NA			NA		07/18/2005
(6701) Kingstream Dr	0.65	0	R				To: 29-6704 W; Parkstream Terrace				NA			NA		1985
							To: 29-6963 Kingstream Circle									
(6702) Streamvale Cir	0.22	3900	R				From: 29-6701 Kingstream Dr				NA			NA		07/18/2005
(6702) Streamvale Cir	0.16	220	R				To: 29-6703				NA			NA		07/18/2005
							To: 29-6704 Parkstream Ter									
(6703)	0.05	2700	R				From: 29-6701 Kingstream Dr				NA			NA		07/18/2005
(6703)	0.41	9	R				To: 29-6702 Streamvale Cir				NA			NA		1986
							To: Dead End									
(6704) Parkstream Ter	0.28	100	R				From: 29-6701 Kingstream Dr				NA			NA		1997
(6704) Parkstream Ter	0.03	60	R				To: 0.28 ME 29-6701				NA			NA		1997
(6704) Parkstream Ter	0.04	50	R				To: 29-6702 Streamvale Cir				NA			NA		1997
							To: Cul-de-Sac									

Virginia Department of Transportation  
Traffic Engineering Division  
2007  
Annual Average Daily Traffic Volume Estimates By Section of Route  
Fairfax Maintenance Area

Route	Length	AADT	QA	4Tire	Bus	Truck				QC	K Factor	QK	Dir Factor	AAWDT	QW	Year
						2Axle	3+Axle	1Trail	2Trail							
<b>Fairfax County</b>																
(6705) Jordan Lane	0.21	160	R				From: 29-602 Seneca Rd					NA		NA		1996
							To: Cul-de-Sac									
(6706) Canterbury Rd	0.57	370	R				From: Dead End					NA		NA		11/07/2001
							To: 29-6707 Native Dancer Ct									
(6706) Canterbury Rd	0.28	890	R				From: 29-6707 Native Dancer Ct					NA		NA		11/01/2001
							To: SR 123 Ox Rd									
(6707) Native Dancer Ct	0.09	80	R				From: Cul-de-Sac					NA		NA		11/07/2001
							To: 29-6706 Canterbury Rd									
(6708) Scenic View Ter	0.28	220	R				From: Cul-de-Sac					NA		NA		1996
							To: 29-743 Carpers Farm Way									
(6709) Carpers Farm Ct	0.17	110	R				From: Cul-de-Sac					NA		NA		1996
							To: 29-743 Carpers Farm Way									
(6710)	0.25	680	R				From: 29-7830 Misty Water Dr					NA		NA		07/18/2005
							To: 29-6829 Shallow Ford Ct									
(6710)	0.12	660	R				From: 29-6829 Shallow Ford Ct					NA		NA		07/18/2005
							To: Butter Churn Dr									
(6710)	0.12	590	R				From: Butter Churn Dr					NA		NA		07/18/2005
							To: 29-6711 Cold Harbor Dr									
(6710)	0.11	420	R				From: 29-6711 Cold Harbor Dr					NA		NA		07/18/2005
							To: 29-6225									
(6711) Cold Harbor Dr	0.05	380	R				From: 29-6710					NA		NA		07/18/2005
							To: 29-6712 Cold Harbor Ct									
(6712) Cold Harbor Ct	0.05	45	R				From: Dead End					NA		NA		1986
							To: 29-6711 Cold Harbor Dr									
(6712) Cold Harbor Ct	0.06	60	R				From: 29-6711 Cold Harbor Dr					NA		NA		1986
							To: Dead End									
(6713) Sunset Pl	0.06	80	R				From: 29-895 Sunset Lane					NA		NA		05/12/2003
							To: Cul-de-Sac									
(6714) Whitewood Lane	0.05	80	R				From: Cul-de-Sac					NA		NA		1997
							To: 29-6715 Firewood Ct									
(6714) Whitewood Lane	0.15	310	R				From: 29-6715 Firewood Ct					NA		NA		1997
							To: 29-6258									
(6714) Whitewood Lane	0.07	80	R				From: 29-6258					NA		NA		1997
							To: Dead End									
(6715) Firewood Ct	0.10	150	R				From: 29-6714 Whitewood Lane					NA		NA		1997
							To: Cul-de-Sac									
(6716) Colvin Forest Dr	0.15	190	R				From: Cul-de-Sac					NA		NA		1996
							To: 29-6881 Yellow Pine Dr									
(6716) Colvin Forest Dr	0.11	310	R				From: 29-6881 Yellow Pine Dr					NA		NA		08/31/2005
							To: 29-6719 Wandering Creek Rd									
(6716) Colvin Forest Dr	0.05	330	R				From: 29-6719 Wandering Creek Rd					NA		NA		08/31/2005
							To: 29-6718 Chestnut Oak Ct									

Virginia Department of Transportation  
Traffic Engineering Division  
2007  
Annual Average Daily Traffic Volume Estimates By Section of Route  
Fairfax Maintenance Area

Route	Length	AADT	QA	4Tire	Bus	Truck				QC	K Factor	QK	Dir Factor	AAWDT	QW	Year
						2Axle	3+Axle	1Trail	2Trail							
<b>Fairfax County</b>																
(6716) Colvin Forest Dr	0.03	360	R				29-6718 Chestnut Oak Ct				NA			NA		08/31/2005
(6716) Colvin Forest Dr	0.12	590	R				29-6717 Mill Wheel Lane				NA			NA		1996
							SR 7 Leesburg Pike									
(6717) Mill Wheel Lane	0.13	100	R				29-6716 Colvin Forest Dr				NA			NA		1996
							Cul-de-Sac									
(6718) Chestnut Oak Ct	0.05	30	R				29-6716 Colvin Forest Dr				NA			NA		1996
							Cul-de-Sac									
(6719) Wandering Creek Rd	0.05	70	R				Cul-de-Sac				NA			NA		1996
							29-6716 Colvin Forest Dr									
(6720)	0.18	3200	R				US 50				NA			NA		1991
							29-699 Prosperity Avenue									
(6721) Broad Branch Ct	0.17	230	R				Cul-de-Sac				NA			NA		1997
							29-937 Douglass Dr									
(6722) Goldfield Lane	0.04	0	R				Cul-de-Sac				NA			NA		1986
							29-7045 Lapstrake Lane									
(6722) Goldfield Lane	0.18	210	R				29-643 Lee Chapel Rd				NA			NA		1986
							29-6808 Park View Ct									
(6723) Kenwood Ave	0.05	140	R				29-6807 Tiburon Ct				NA			NA		01/02/2002
							29-6806 Lamese Ct									
(6723) Kenwood Ave	0.04	400	R				29-6805 Essex Ct				NA			NA		01/02/2001
							29-6724 Gregory Ct									
(6723) Kenwood Ave	0.09	710	R				29-638 Rolling Lane				NA			NA		01/02/2001
							Cul-de-Sac									
(6724) Gregory Ct	0.08	120	R				29-6723 Kenwood Ave				NA			NA		01/02/2001
							Dead End									
(6725) Haislip Lane	0.01	8	R				29-6726 Rio Vista Dr				NA			NA		08/07/2000
							29-601 Belmont Blvd									
(6726) Rio Vista Dr	0.01	2	R				29-6725 Haislip Lane				NA			NA		08/07/2000
							Dead End									
(6727)	0.08	30	R				29-970				NA			NA		1986
							Cul-de-Sac									
(6728) Ashcomb Ct	0.05	30	R				29-970				NA			NA		1986

Virginia Department of Transportation  
Traffic Engineering Division  
2007  
Annual Average Daily Traffic Volume Estimates By Section of Route  
Fairfax Maintenance Area

Route	Length	AADT	QA	4Tire	Bus	Truck				QC	K Factor	QK	Dir Factor	AAWDT	QW	Year
						2Axle	3+Axle	1Trail	2Trail							
<b>Fairfax County</b>																
(6730) Edgecomb Ct	0.04	40	R								NA			NA		1986
(6731) Vaden Dr	0.21	1300	R								NA			NA		1991
(6732) Northedge Dr	0.59	1400	R								NA			NA		05/13/2003
(6733) Northedge Ct	0.08	490	R								NA			NA		12/03/2001
(6734) Scott St	0.22	370	R								NA			NA		12/03/2001
(6734) Scott St	0.59	710	R								NA			NA		05/13/2003
(6735) Lakeland Valley Dr	0.19	770	R								NA			NA		12/03/2001
(6736) Springfield Hills Dr	0.27	620	R								NA			NA		05/06/2003
(6737) Hornbuckle Dr	0.12	130	R								NA			NA		1986
(6738) Holly Blossom Ct	0.09	70	R								NA			NA		1996
(6738) Holly Blossom Ct	0.15	160	R								NA			NA		1996
(6739) Saugus Ct	0.04	70	R								NA			NA		1996
(6740) Faulkner Dr	0.06	380	R								NA			NA		1996
(6741) Fox Glen Dr	0.27	190	R								NA			NA		1997
(6742) Sixth South Rd	0.05	40	R								NA			NA		1986
(6742) Sixth South Rd	0.03	650	R								NA			NA		1986
(6743) Merritt Pl	0.16	380	R								NA			NA		1997
(6744) Victoria Farms Lane	0.28	20	R								NA			NA		1986
(6744) Victoria Farms Lane	0.21	520	R								NA			NA		08/30/2005
(6745) Country View Ct	0.13	20	R								NA			NA		1986

Virginia Department of Transportation  
Traffic Engineering Division  
2007  
Annual Average Daily Traffic Volume Estimates By Section of Route  
Fairfax Maintenance Area

Route	Length	AADT	QA	4Tire	Bus	Truck				QC	K Factor	QK	Dir Factor	AAWDT	QW	Year
						2Axle	3+Axle	1Trail	2Trail							
<b>Fairfax County</b>																
(6746) Brookmay Ct	0.04	20	R								NA		NA			1986
(6747) Birch Pond Lane	0.10	140	R								NA		NA			08/16/2001
(6748) Glenridge Ct	0.19	190	R								NA		NA			1996
(6749) Falmead Rd	0.10	1200	R								NA		NA			1986
(6750) Logwood Lane	0.17	130	R								NA		NA			1986
(6751) Monument Dr	0.93	10000	G	98%	1%	1%	0%	0%	0%	C	0.097	F	0.671	11000	G	2007
(6752) Lorán Ct	0.11	100	R								NA		NA			1996
(6753) Willow Branch Ct	0.06	50	R								NA		NA			1996
(6754) Spring Branch Dr	0.06	40	R								NA		NA			1996
(6754) Spring Branch Dr	0.19	160	R								NA		NA			1996
(6755) Westfields Blvd	0.64	16000	G	98%	1%	1%	0%	0%	0%	C	0.102	F	0.569	18000	G	2007
(6756) Woodstone Pl	0.17	780	R								NA		NA			05/19/2003
(6757) Blue Slate Ct	0.05	80	R								NA		NA			05/19/2003
(6758) Roundhouse Rd	0.10	120	R								NA		NA			1996
(6759) Dunleigh Dr	0.51	420	R								NA		NA			01/24/2002
(6759) Dunleigh Dr	0.04	230	R								NA		NA			1986
(6759) Dunleigh Dr	0.05	800	R								NA		NA			1986
(6759) Dunleigh Dr	0.27	1300	R								NA		NA			01/24/2001
(6760) MacMahon Dr	0.05	140	R								NA		NA			1986
(6761) Dunleigh Ct	0.07	110	R								NA		NA			01/23/2002



Virginia Department of Transportation  
Traffic Engineering Division  
2007  
Annual Average Daily Traffic Volume Estimates By Section of Route  
Fairfax Maintenance Area

Route	Length	AADT	QA	4Tire	Bus	Truck				QC	K Factor	QK	Dir Factor	AAWDT	QW	Year
						2Axle	3+Axle	1Trail	2Trail							
<b>Fairfax County</b>																
(6762) Dunleigh Glen Lane	0.06	50	R								NA			NA		01/23/2002
(6762) Dunleigh Glen Lane	0.11	140	R								NA			NA		01/23/2002
(6763)	0.19	70	R								NA			NA		1997
(6763)	0.14	100	R								NA			NA		1997
(6764) Briarbush Way	0.04	60	R								NA			NA		1997
(6765) Brown Ct	0.07	90	R								NA			NA		1986
(6766) Shaw Park Ct	0.07	40	R								NA			NA		1986
(6767) Backlash Ct	0.05	40	R								NA			NA		1986
(6768) Roundabout Way	0.05	40	R								NA			NA		11/29/2001
(6768) Roundabout Way	0.13	220	R								NA			NA		1986
(6768) Roundabout Way	0.22	40	R								NA			NA		1986
(6769) Ships Curve Lane	0.02	180	R								NA			NA		11/29/2001
(6769) Ships Curve Lane	0.30	130	R								NA			NA		05/20/2003
(6770) Acorn Hill Dr	0.03	30	R								NA			NA		08/15/2001
(6771) Sumacs St	0.17	120	R								NA			NA		1986
(6772) Hill Park Dr	0.06	610	R								NA			NA		1986
(6772) Hill Park Dr	0.05	100	R								NA			NA		1986
(6772) Hill Park Dr	0.16	1600	R								NA			NA		05/20/2003
(6773) Hill Park Ct	0.12	360	R								NA			NA		1986
(6774) Woodland Glen Ct	0.04	30	R								NA			NA		1996

Virginia Department of Transportation  
Traffic Engineering Division  
2007  
Annual Average Daily Traffic Volume Estimates By Section of Route  
Fairfax Maintenance Area

Route	Length	AADT	QA	4Tire	Bus	-----Truck-----				QC	K Factor	QK	Dir Factor	AAWDT	QW	Year
						2Axle	3+Axle	1Trail	2Trail							
<b>Fairfax County</b>																
(6775) Cheddar Dr	0.08	30	R				From: 29-5785 Batten Hollow Rd				NA			NA		1996
							To: 29-8173 Brookhill Lane									
(6776)	0.30	200	R				From: 29-5987 Red Spruce Rd				NA			NA		1986
							To: 29-5987 Red Spruce Rd									
(6777) Country Squire Lane	0.05	240	R				From: 29-5984 Cotton Farm Rd				NA			NA		09/22/2001
							To: 29-6778 Wheatfield Ct									
(6777) Country Squire Lane	0.08	160	R				From: Cul-de-Sac				NA			NA		09/22/2001
							To: 29-6777 Country Squire Lane									
(6778) Wheatfield Ct	0.12	150	R				From: Cul-de-Sac				NA			NA		08/14/2001
							To: Cul-de-Sac									
(6779)	0.22	400	R				From: Cul-de-Sac				NA			NA		06/02/2003
							To: 29-7260 Fallen Tree Ct									
(6779)	0.37	330	R				From: 29-891 N, Florence Lane				NA			NA		1986
							To: 29-891 Florence Lane									
(6780) Wooden Valley Ct	0.09	90	R				From: Cul-de-Sac				NA			NA		1986
							To: 29-709 Tobin Rd									
(6781) Monarch Lane	0.24	1500	R				From: 29-6785 Broken Arrow Ct				NA			NA		1991
							To: 29-3565									
(6781) Monarch Lane	0.51	210	R				From: Cul-de-Sac				NA			NA		1997
							To: 29-6781 Monarch Lane									
(6782) Sevan Ct	0.08	140	R				From: Cul-de-Sac				NA			NA		1997
							To: 29-6784 Taleen Ct									
(6783) Nicole Ct	0.09	120	R				From: Cul-de-Sac				NA			NA		1997
							To: 29-6781 Monarch Lane									
(6783) Nicole Ct	0.06	360	R				From: Cul-de-Sac				NA			NA		1997
							To: 29-6783 Nicole Ct									
(6784) Taleen Ct	0.13	180	R				From: Cul-de-Sac				NA			NA		1997
							To: 29-6781 Monarch Lane									
(6785) Broken Arrow Ct	0.10	90	R				From: Cul-de-Sac				NA			NA		1997
							To: Cul-de-Sac									
(6786) Broken Knife Ct	0.07	80	R				From: Cul-de-Sac				NA			NA		1997
							To: 29-6785 Broken Arrow Ct									
(6787) Ararat Ct	0.12	140	R				From: Dead End				NA			NA		1997
							To: 29-6781 Monarch Lane									
(6787) Ararat Ct	0.07	120	R				From: Cul-de-Sac				NA			NA		1997
							To: 29-6781 Monarch Lane									
(6788) Van Ct	0.06	110	R				From: Cul-de-Sac				NA			NA		1997
							To: 29-674 Hunter Mill Rd									
(6789) Hunting Crest Lane	0.28	410	R				From: Cul-de-Sac				NA			NA		08/30/2005
							To: 29-6790 Brookmeade Pl									

Virginia Department of Transportation  
Traffic Engineering Division  
2007  
Annual Average Daily Traffic Volume Estimates By Section of Route  
Fairfax Maintenance Area

Route	Length	AADT	QA	4Tire	Bus	Truck				QC	K Factor	QK	Dir Factor	AAWDT	QW	Year
						2Axle	3+Axle	1Trail	2Trail							
<b>Fairfax County</b>																
(6789) Hunting Crest Lane	0.11	40	R				From: 29-6790 Brookmeade Pl				NA		NA			1986
							To: Cul-de-Sac									
(6790) Brookmeade Pl	0.16	70	R				From: 29-6789 Hunting Crest Lane				NA		NA			1986
							To: Cul-de-Sac									
(6791) Stokley Way	0.04	60	R				From: Cul-de-Sac				NA		NA			1996
							To: 29-6794 Kilby Glen Dr									
(6791) Stokley Way	0.05	240	R				From: 29-6794 Kilby Glen Dr				NA		NA			1996
							To: 29-6792 Robnel Pl									
(6791) Stokley Way	0.14	620	R				From: 29-6792 Robnel Pl				NA		NA			08/30/2005
							To: SR 7; FR-759									
(6792) Robnel Pl	0.14	270	R				From: 29-678 Atwood Rd				NA		NA			1996
							To: 0.14 ME 29-678									
(6792) Robnel Pl	0.04	360	R				From: 0.14 ME 29-678				NA		NA			08/30/2005
							To: 29-6791 Stokley Way									
(6792) Robnel Pl	0.06	230	R				From: 29-6791 Stokley Way				NA		NA			08/30/2005
							To: 29-6793 Vanetta Lane									
(6792) Robnel Pl	0.12	140	R				From: 29-6793 Vanetta Lane				NA		NA			1996
							To: Cul-de-Sac									
(6793) Vanetta Lane	0.08	90	R				From: 29-6792 Robnel Pl				NA		NA			1996
							To: Cul-de-Sac									
(6794) Kilby Glen Dr	0.20	150	R				From: 29-6791 Stokley Way				NA		NA			1996
							To: Cul-de-Sac									
(6795) Bethnal Ct	0.30	180	R				From: Dead End				NA		NA			1986
							To: 29-6796 Bethnal Pl									
(6795) Bethnal Ct	0.09	90	R				From: 29-6796 Bethnal Pl				NA		NA			1986
							To: Cul-de-Sac									
(6796) Bethnal Pl	0.03	3	R				From: Dead End				NA		NA			1986
							To: 29-6795 Bethnal Ct									
(6797) Nathaniel Lane	0.07	230	R				From: 29-3233 Evers Dr				NA		NA			1997
							To: 29-6798 Mary Ellen Ct									
(6797) Nathaniel Lane	0.03	20	R				From: 29-6798 Mary Ellen Ct				NA		NA			1997
							To: Dead End									
(6798) Mary Ellen Ct	0.08	110	R				From: Dead End				NA		NA			1986
							To: 29-6797 Nathaniel Lane									
(6798) Mary Ellen Ct	0.13	60	R				From: 29-6797 Nathaniel Lane				NA		NA			1986
							To: Cul-de-Sac									
(6799)	0.07	20	R				From: Dead End				NA		NA			1986
							To: 29-644 Old Keene Mill Rd									
(6800) Boston Blvd	0.26	0	R				From: Cul-de-Sac				NA		NA			1985
							To: 29-7316 Research Way									
(6800) Boston Blvd	0.41	7000	R				From: 29-7316 Research Way				NA		NA			1991
							To: 29-4502									

Virginia Department of Transportation  
Traffic Engineering Division  
2007  
Annual Average Daily Traffic Volume Estimates By Section of Route  
Fairfax Maintenance Area

Route	Length	AADT	QA	4Tire	Bus	Truck				QC	K Factor	QK	Dir Factor	AAWDT	QW	Year
						2Axle	3+Axle	1Trail	2Trail							
<b>Fairfax County</b>																
(6801) Grainger Ct	0.08	1500	R				From: 29-6800 Boston Blvd				NA			NA		1991
							To: Cul-de-Sac									
(6802) Hatmark St	0.04	50	R				From: Cul-de-Sac				NA			NA		1997
							To: 29-6803 Hatmark Ct									
(6802) Hatmark St	0.08	250	R				From: 29-6803 Hatmark Ct				NA			NA		1997
							To: 29-673 Lawyers Rd									
(6803) Hatmark Ct	0.07	100	R				From: 29-6802 Hatmark St				NA			NA		1997
							To: Cul-de-Sac									
(6804) Leighfield St	0.32	210	R				From: 29-4831 Poplar Tree Rd				NA			NA		1986
							To: 29-4646 Lee Corner Rd									
(6805) Essex Ct	0.05	80	R				From: Cul-de-Sac				NA			NA		01/02/2002
							To: 29-6723 Kenwood Ave									
(6806) Lamese Ct	0.08	130	R				From: 29-6723 Kenwood Ave				NA			NA		01/02/2002
							To: Cul-de-Sac									
(6807) Tiburon Ct	0.04	90	R				From: 29-6723 Kenwood Ave				NA			NA		01/02/2002
							To: Cul-de-Sac									
(6808) Park View Ct	0.04	70	R				From: Dead End				NA			NA		11/02/2002
							To: 29-6723 Kenwood Ave									
(6808) Park View Ct	0.04	80	R				From: 29-6723 Kenwood Ave				NA			NA		11/02/2002
							To: Dead End									
(6809) Phillip Ct	0.18	280	R				From: Cul-de-Sac				NA			NA		01/02/2002
							To: 29-6723 Kenwood Ave									
(6810) Daffodil Ct	0.09	110	R				From: 29-6012 Petunia St				NA			NA		1986
							To: Cul-de-Sac									
(6811) Carnation Ct	0.11	110	R				From: 29-6013 Flax St				NA			NA		1986
							To: Cul-de-Sac									
(6812) Crayford Ct	0.06	80	R				From: Cul-de-Sac				NA			NA		10/29/2001
							To: 29-6405 Crayford St									
(6813) Debra Spradlin Ct	0.21	340	R				From: 29-6405 Crayford St				NA			NA		10/29/2001
							To: Cul-de-Sac									
(6814)	0.10	150	R				From: 29-6813 Debra Spradlin Ct				NA			NA		10/29/2001
							To: Cul-de-Sac									
(6815) Faith Ct	0.01	NA					From: Dead End				NA			NA		
							To: 29-2916 Dawes Ave									
(6815) Faith Ct	0.08	NA					From: 29-2916 Dawes Ave				NA			NA		
							To: Cul-de-Sac									
(6816) Oak Falls Ct	0.12	50	R				From: Cul-de-Sac				NA			NA		1996
							To: 29-603 Beach Mill Rd									

Virginia Department of Transportation  
Traffic Engineering Division  
2007  
Annual Average Daily Traffic Volume Estimates By Section of Route  
Fairfax Maintenance Area

Route	Length	AADT	QA	4Tire	Bus	-----Truck-----				QC	K Factor	QK	Dir Factor	AAWDT	QW	Year
						2Axle	3+Axle	1Trail	2Trail							
<b>Fairfax County</b>																
(6817) Parsons Grove	0.05	80	R								NA			NA		1997
(6818) Abbey Glen Ct	0.21	90	R								NA			NA		1996
(6819) Franklin Farm Rd	0.45	13000	G	98%	0%	1%	0%	0%	0%	F	0.09	F	0.738	14000	G	2007
(6819) Franklin Farm Rd	0.09	13000	G	98%	0%	1%	0%	0%	0%	F	0.089	F	0.587	14000	G	2007
(6819) Franklin Farm Rd	0.19	13000	G	98%	0%	1%	0%	0%	0%	F	0.089	F	0.559	14000	G	2007
(6819)	0.83	7700	G	98%	0%	1%	0%	0%	0%	F	0.097	F	0.531	8400	G	2007
(6819) Franklin Farm Rd	0.17	7100	G	98%	0%	1%	0%	0%	0%	F	0.113	F	0.664	7800	G	2007
(6819) Franklin Farm Rd	0.36	6800	G	98%	0%	1%	0%	0%	0%	F	0.116	F	0.702	7500	G	2007
(6819) Franklin Farm Rd	0.10	8600	G	98%	0%	1%	0%	0%	0%	F	0.13	F	0.532	9400	G	2007
(6819) Franklin Farm Rd	0.22	5900	G	98%	0%	1%	0%	0%	0%	C	0.1	F	0.759	6500	G	2007
(6820) Husky Lane	0.15	300	R								NA			NA		1986
(6821) Center Ridge Dr	0.28	150	R								NA			NA		06/04/2002
(6821) Center Ridge Dr	0.09	610	R								NA			NA		08/22/2005
(6822) Meadowland Dr	0.08	340	R								NA			NA		08/22/2005
(6822) Meadowland Dr	0.03	200	R								NA			NA		1996
(6822) Meadowland Dr	0.23	80	R								NA			NA		1996
(6823) East Ridge Ct	0.11	110	R								NA			NA		1996
(6824) Verily Ct	0.05	60	R								NA			NA		1986
(6825) Groveland Dr	0.04	490	R								NA			NA		1986
(6825) Groveland Dr	0.03	720	R								NA			NA		05/01/2003
(6826) Rock Chapel Ct	0.10	110	R								NA			NA		1996

Virginia Department of Transportation  
Traffic Engineering Division  
2007  
Annual Average Daily Traffic Volume Estimates By Section of Route  
Fairfax Maintenance Area

Route	Length	AADT	QA	4Tire	Bus	Truck				QC	K Factor	QK	Dir Factor	AAWDT	QW	Year
						2Axle	3+Axle	1Trail	2Trail							
<b>Fairfax County</b>																
(6827) Browns Mill Dr	0.06	1500	R				From: 29-8397 Browns Mill Ct					NA		NA		06/22/2005
							To: 29-6228 Rock Chapel Rd									
(6828) Forty Oaks Ct	0.05	80	R				From: Cul-de-Sac					NA		NA		1996
							To: 29-6227									
(6829) Shallow Ford Ct	0.10	50	R				From: 29-6710					NA		NA		1996
							To: Cul-de-Sac									
(6830) Valley Mill Ct	0.09	130	R				From: Cul-de-Sac					NA		NA		1996
							To: 29-6710									
(6831) Skyhaven Ct	0.09	110	R				From: 29-6710					NA		NA		1996
							To: Cul-de-Sac									
(6832) Dressage Dr	0.19	2800	R				From: 29-675 Sunset Hills Rd					NA		NA		08/30/2005
							To: 29-6833 Pony Club Ct									
(6832) Dressage Dr	0.03	110	R				From: 29-6833 Pony Club Ct					NA		NA		12/03/2001
							To: 29-6834 Equestrian Ct									
(6832) Dressage Dr	0.20	60	R				From: 29-6834 Equestrian Ct					NA		NA		1996
							To: Dead End									
(6833) Pony Club Ct	0.07	40	R				From: Cul-de-Sac					NA		NA		1996
							To: 29-6832 Dressage Dr									
(6834) Equestrian Ct	0.13	70	R				From: 29-6832 Dressage Dr					NA		NA		1996
							To: Cul-de-Sac									
(6835) Dower House Dr	0.04	2600	R				From: 29-6819 Franklin Farm Rd					NA		NA		1986
							To: 29-6853 Hay Meadow Pl									
(6835) Dower House Dr	0.04	2300	R				From: 29-6853 Hay Meadow Pl					NA		NA		1986
							To: 29-6837 Still Pond Lane									
(6835) Dower House Dr	0.15	1700	R				From: 29-6837 Still Pond Lane					NA		NA		1986
							To: 29-6836 Turberville Lane									
(6835) Dower House Dr	0.09	620	R				From: 29-6836 Turberville Lane					NA		NA		1986
							To: 29-7357 Flat Meadow Lane									
(6835) Dower House Dr	0.18	2700	R				From: 29-7357 Flat Meadow Lane					NA		NA		06/22/2005
							To: 29-608 West Ox Rd									
(6836) Turberville Lane	0.07	100	R				From: Cul-de-Sac					NA		NA		1996
							To: 29-6842 Breezy Knoll Ct									
(6836) Turberville Lane	0.06	180	R				From: 29-6842 Breezy Knoll Ct					NA		NA		1986
							To: 29-6840 Cross Creek Lane									
(6836) Turberville Lane	0.16	510	R				From: 29-6840 Cross Creek Lane					NA		NA		1986
							To: 29-6837 Still Pond Lane									
(6836) Turberville Lane	0.04	590	R				From: 29-6837 Still Pond Lane					NA		NA		1986
							To: 29-6839 Turberville Ct									
(6836) Turberville Lane	0.06	810	R				From: 29-6839 Turberville Ct					NA		NA		1996
							To: 29-6835 Dower House Dr									
(6837) Still Pond Lane	0.16	490	R				From: 29-6835 Dower House Dr					NA		NA		07/13/2005
							To: 29-6836 Turberville Lane									
							To: 29-6838 Still Pond Ct									

Virginia Department of Transportation  
Traffic Engineering Division  
2007  
Annual Average Daily Traffic Volume Estimates By Section of Route  
Fairfax Maintenance Area

Route	Length	AADT	QA	4Tire	Bus	Truck				QC	K Factor	QK	Dir Factor	AAWDT	QW	Year
						2Axle	3+Axle	1Trail	2Trail							
<b>Fairfax County</b>																
(6837) Still Pond Lane	0.05	670	R				From: 29-6838 Still Pond Ct				NA			NA		07/13/2005
							To: 29-6835 Dower House Dr									
(6838) Still Pond Ct	0.07	100	R				From: 29-6837 Still Pond Lane				NA			NA		1996
							To: Cul-de-Sac									
(6839) Turberville Ct	0.09	120	R				From: Cul-de-Sac				NA			NA		1996
							To: 29-6836 Turberville Lane									
(6840) Cross Creek Lane	0.05	100	R				From: Cul-de-Sac				NA			NA		1996
							To: 29-6841 Cross Creek Ct									
(6840) Cross Creek Lane	0.09	300	R				From: 29-6841 Cross Creek Ct				NA			NA		07/13/2005
							To: 29-6836 Turberville Lane									
(6841) Cross Creek Ct	0.06	80	R				From: Cul-de-Sac				NA			NA		1996
							To: 29-6840 Cross Creek Lane									
(6842) Breezy Knoll Ct	0.05	90	R				From: 29-6836 Turberville Lane				NA			NA		1996
							To: Cul-de-Sac									
(6843) Dairy Lou Dr	0.05	820	R				From: 29-6819 Franklin Farm Rd				NA			NA		07/13/2005
							To: 29-6845 White Barn Lane									
(6843) Dairy Lou Dr	0.06	690	R				From: 29-6845 White Barn Lane				NA			NA		07/13/2005
							To: 29-6844									
(6843) Dairy Lou Dr	0.07	550	R				From: 29-6844				NA			NA		07/13/2005
							To: 29-6652 Allness Lane									
(6844)	0.05	100	R				From: Cul-de-Sac				NA			NA		1996
							To: 29-6843 Dairy Lou Dr									
(6845) White Barn Lane	0.03	490	R				From: 29-6843 Dairy Lou Dr				NA			NA		07/13/2005
							To: 29-6846 White Barn Ct									
(6845) White Barn Lane	0.07	120	R				From: 29-6846 White Barn Ct				NA			NA		1996
							To: Cul-de-Sac									
(6846) White Barn Ct	0.05	120	R				From: 29-6845 White Barn Lane				NA			NA		1996
							To: Cul-de-Sac									
(6847) Pond Crest Lane	0.16	190	R				From: Cul-de-Sac				NA			NA		1996
							To: 29-6819 Franklin Farm Rd									
(6848) Wellhouse Ct	0.07	90	R				From: Cul-de-Sac				NA			NA		1996
							To: 29-6819 Franklin Farm Rd									
(6849) Thorngate Dr	0.10	1500	R				From: 29-645 Lees Corner Rd				NA			NA		06/22/2005
							To: 0.10 MN 29-645									
(6849) Thorngate Dr	0.04	1200	R				From: 0.10 MN 29-645				NA			NA		07/13/2005
							To: 29-6852 Farnbell Ct									
(6849) Thorngate Dr	0.05	850	R				From: 29-6852 Farnbell Ct				NA			NA		07/13/2005
							To: 29-6850 Flintwood Pl									
(6849) Thorngate Dr	0.03	770	R				From: 29-6850 Flintwood Pl				NA			NA		07/13/2005
							To: 29-6819 Franklin Farm Rd									

Virginia Department of Transportation  
Traffic Engineering Division  
2007  
Annual Average Daily Traffic Volume Estimates By Section of Route  
Fairfax Maintenance Area

Route	Length	AADT	QA	4Tire	Bus	Truck				QC	K Factor	QK	Dir Factor	AAWDT	QW	Year
						2Axle	3+Axle	1Trail	2Trail							
<b>Fairfax County</b>																
(6850) Flintwood Pl	0.09	100	R								NA			NA		1986
(6850) Flintwood Pl	0.04	560	R								NA			NA		07/13/2005
(6851) Flintwood Ct	0.07	70	R								NA			NA		1986
(6852) Farmbell Ct	0.07	80	R								NA			NA		1986
(6853) Hay Meadow Pl	0.22	210	R								NA			NA		1996
(6854) Gatepost Lane	0.05	70	R								NA			NA		1996
(6854) Gatepost Lane	0.05	320	R								NA			NA		1996
(6854) Gatepost Lane	0.05	410	R								NA			NA		1996
(6855) Awbrey Ct	0.13	160	R								NA			NA		1996
(6856) Gatepost Ct	0.10	200	R								NA			NA		1996
(6857) Willow Glen Dr	0.14	250	R								NA			NA		04/17/2002
(6857) Willow Glen Dr	0.28	950	R								NA			NA		06/22/2005
(6857) Willow Glen Dr	0.10	80	R								NA			NA		1986
(6858) Tranquility Lane	0.17	890	R								NA			NA		04/17/2002
(6859)	0.58	3800	R								NA			NA		1997
(6860) Hannahs Pond Lane	0.24	270	R								NA			NA		1996
(6861) Brass Harness Ct	0.04	160	R								NA			NA		04/17/2002
(6862)	0.10	360	R								NA			NA		1986
(6862)	0.10	90	R								NA			NA		1986
(6863)	0.11	150	R								NA			NA		12/03/2001



Virginia Department of Transportation  
Traffic Engineering Division  
2007  
Annual Average Daily Traffic Volume Estimates By Section of Route  
Fairfax Maintenance Area

Route	Length	AADT	QA	4Tire	Bus	-----Truck-----				QC	K Factor	QK	Dir Factor	AAWDT	QW	Year
						2Axle	3+Axle	1Trail	2Trail							
<b>Fairfax County</b>																
(6863)		0.24	200	R								NA		NA		12/03/2001
(6864)	Janphil Lane	0.12	910	R								NA		NA		12/03/2001
(6864)	Janphil Lane	0.05	960	R								NA		NA		12/03/2001
(6865)	Wagon Trail Lane	0.17	240	R								NA		NA		12/03/2001
(6866)	Griffin Pond Ct	0.15	240	R								NA		NA		12/03/2001
(6867)	Olde Kent Rd	0.13	370	R								NA		NA		1986
(6868)	Robin Ridge Ct	0.10	170	R								NA		NA		1997
(6869)	Lamarre Dr	0.11	1300	R								NA		NA		10/16/2001
(6869)	Lamarre Dr	0.02	880	R								NA		NA		10/16/2001
(6869)	Lamarre Dr	0.03	980	R								NA		NA		10/09/2001
(6870)	Verde Vista Dr	0.07	1500	R								NA		NA		10/07/2001
(6870)	Verde Vista Dr	0.22	160	R								NA		NA		10/07/2001
(6871)		0.08	2100	R								NA		NA		1986
(6872)	Bellavia Lane	0.19	1200	R								NA		NA		10/16/2001
(6873)	Santa Clara Ct	0.10	150	R								NA		NA		08/08/2001
(6874)	Deer Run Dr	0.28	880	R								NA		NA		05/19/2003
(6874)	Deer Run Dr	0.03	270	R								NA		NA		1986
(6874)	Deer Run Dr	0.21	600	R								NA		NA		1986
(6875)	Deer Run Ct	0.09	380	R								NA		NA		05/19/2003
(6875)	Deer Run Ct	0.11	170	R								NA		NA		1986

Virginia Department of Transportation  
Traffic Engineering Division  
2007  
Annual Average Daily Traffic Volume Estimates By Section of Route  
Fairfax Maintenance Area

Route	Length	AADT	QA	4Tire	Bus	-----Truck-----				QC	K Factor	QK	Dir Factor	AAWDT	QW	Year
						2Axle	3+Axle	1Trail	2Trail							
<b>Fairfax County</b>																
(6876) Spring Ridge Lane	0.17	90	R			From: Cul-de-Sac					NA			NA		1996
(6876) Spring Ridge Lane	0.05	190	R			To: 29-6878 Edgefield Lane					NA			NA		08/30/2005
(6876) Spring Ridge Lane	0.20	290	R			From: 29-6877 Mossy Stone Ct					NA			NA		08/30/2005
(6876) Spring Ridge Lane						To: 29-702 Beulah Rd										
(6877) Mossy Stone Ct	0.06	60	R			From: 29-6876 Spring Ridge Lane					NA			NA		1996
(6877) Mossy Stone Ct						To: Cul-de-Sac										
(6878) Edgefield Lane	0.07	440	R			From: 29-6876 Spring Ridge Lane					NA			NA		08/30/2005
(6878) Edgefield Lane						To: 29-702 Beulah Rd										
(6879) Wooden Spoke Ct	0.06	60	R			From: 29-6886 Wooden Spoke Rd					NA			NA		04/28/2003
(6879) Wooden Spoke Ct						To: Cul-de-Sac										
(6880) Woodford Ct	0.12	250	R			From: Cul-de-Sac					NA			NA		1997
(6880) Woodford Ct						To: 29-697 Woodford Rd										
(6881) Yellow Pine Dr	0.15	320	R			From: 29-6941 Dunn Meadow Rd					NA			NA		1996
(6881) Yellow Pine Dr	0.04	290	R			To: 0.15 ME 29-6941					NA			NA		1996
(6881) Yellow Pine Dr	0.06	270	R			From: 29-6882 Tulip Poplar Lane					NA			NA		1996
(6881) Yellow Pine Dr	0.09	110	R			To: 29-6716 Colvin Forest Dr					NA			NA		1996
(6881) Yellow Pine Dr						To: Cul-de-Sac										
(6882) Tulip Poplar Lane	0.09	90	R			From: 29-6881 Yellow Pine Dr					NA			NA		1996
(6882) Tulip Poplar Lane						To: Cul-de-Sac										
(6883) Pine Knot Dr	0.13	330	R			From: 29-673 Lawyers Rd					NA			NA		1997
(6883) Pine Knot Dr						To: Cul-de-Sac										
(6884) Soucy Pl	0.03	460	R			From: Dead End					NA			NA		05/13/2003
(6884) Soucy Pl	0.06	640	R			To: 29-4954 Jarnigan St					NA			NA		07/24/2001
(6884) Soucy Pl						To: 29-4763 Cranoke St										
(6885) Prince Way	0.19	890	R			From: US 29; FR-29					NA			NA		1986
(6885) Prince Way						To: Cul-de-Sac										
(6886) Wooden Spoke Rd	0.06	330	R			From: 29-7728 Claychin Ct					NA			NA		04/28/2003
(6886) Wooden Spoke Rd	0.10	360	R			To: 29-6412 Stonecutter Dr					NA			NA		04/28/2003
(6886) Wooden Spoke Rd	0.04	30	R			From: 29-6879 Wooden Spoke Ct					NA			NA		1986
(6886) Wooden Spoke Rd	0.05	140	R			To: 29-6887 Tinker Ct					NA			NA		1986
(6886) Wooden Spoke Rd						To: 29-6411										
(6887) Tinker Ct	0.11	90	R			From: 29-6886 Wooden Spoke Rd					NA			NA		1986
(6887) Tinker Ct						To: Cul-de-Sac										

Virginia Department of Transportation  
Traffic Engineering Division  
2007  
Annual Average Daily Traffic Volume Estimates By Section of Route  
Fairfax Maintenance Area

Route	Length	AADT	QA	4Tire	Bus	Truck				QC	K Factor	QK	Dir Factor	AAWDT	QW	Year
						2Axle	3+Axle	1Trail	2Trail							
<b>Fairfax County</b>																
(6888) Foxmoor Dr	0.08	130	R				29-936				NA		NA			1997
							Cul-de-Sac									
(6889) Saddlehorn Ct	0.07	70	R				Cul-de-Sac				NA		NA			1986
							29-6890 Leathersmith Ct									
(6889) Saddlehorn Ct	0.05	130	R								NA		NA			11/01/2001
							29-6411									
(6890) Leathersmith Ct	0.07	140	R				Cul-de-Sac				NA		NA			11/01/2001
							29-6889 Saddlehorn Ct									
(6891) Degen Dr	0.05	230	R				29-6894 Stipp St				NA		NA			1986
							29-6893 Biggers Rd									
(6891) Degen Dr	0.09	360	R								NA		NA			1986
							29-6892 Klimt Ct									
(6891) Degen Dr	0.07	450	R								NA		NA			1986
							29-6411									
(6892) Klimt Ct	0.03	40	R				Cul-de-Sac				NA		NA			1986
							29-6891 Degen Dr									
(6893) Biggers Rd	0.08	70	R				Cul-de-Sac				NA		NA			1986
							29-6891 Degen Dr									
(6894) Stipp St	0.15	380	R				29-5882 Bestwicke Rd				NA		NA			04/28/2003
							0.15 ME 29-5882									
(6894) Stipp St	0.04	70	R								NA		NA			1986
							29-6891 Degen Dr									
(6894) Stipp St	0.08	140	R								NA		NA			1986
							Cul-de-Sac									
(6895) Meadowrill Lane	0.05	300	R				29-6411				NA		NA			04/28/2003
							29-6896 Rossetti Ct									
(6896) Rossetti Ct	0.06	120	R				Dead End				NA		NA			04/28/2003
							29-6897 Gladeview Ct									
(6896) Rossetti Ct	0.05	280	R								NA		NA			04/28/2003
							29-6895 Meadowrill Lane									
(6896) Rossetti Ct	0.09	90	R								NA		NA			04/28/2003
							Dead End									
(6897) Gladeview Ct	0.05	90	R				Cul-de-Sac				NA		NA			04/28/2003
							29-6896 Rossetti Ct									
(6898) Rehanek Ct	0.08	120	R				Cul-de-Sac				NA		NA			04/28/2003
							29-5882 Bestwicke Rd									
(6899) Dellford Ct	0.14	130	R				29-6409 Raftelis Rd				NA		NA			04/29/2003
							Cul-de-Sac									
(6900) Holly Creek Dr	0.07	60	R				Dead End				NA		NA			09/09/1999
							29-6960 Holly Leaf Ct									
(6900) Holly Creek Dr	0.07	240	R								NA		NA			09/09/1999
							29-6218 Holly Spring Dr									

Virginia Department of Transportation  
Traffic Engineering Division  
2007  
Annual Average Daily Traffic Volume Estimates By Section of Route  
Fairfax Maintenance Area

Route	Length	AADT	QA	4Tire	Bus	Truck				QC	K Factor	QK	Dir Factor	AAWDT	QW	Year
						2Axle	3+Axle	1Trail	2Trail							
<b>Fairfax County</b>																
(6900) Holly Creek Dr	0.06	340	R				From: 29-6218 Holly Spring Dr				NA			NA		09/09/1999
(6900) Holly Creek Dr	0.03	490	R				To: 29-6901 Holly Crest Ct				NA			NA		09/09/1999
(6900) Holly Creek Dr	0.12	90	R				From: 29-6902 Holly Branch Ct				NA			NA		09/09/1999
							To: Cul-de-Sac									
(6901) Holly Crest Ct	0.05	60	R				From: Cul-de-Sac				NA			NA		1996
							To: 29-6900 Holly Creek Dr									
(6902) Holly Branch Ct	0.06	90	R				From: 29-6900 Holly Creek Dr				NA			NA		1996
							To: Cul-de-Sac									
(6903) Frinks Ct	0.04	50	R				From: 29-5715				NA			NA		1996
							To: Cul-de-Sac									
(6904) Pocono Pl	0.05	170	R				From: 29-6905 Pocono Ct				NA			NA		1996
							To: 29-5050 Parcher Ave									
(6905) Pocono Ct	0.05	80	R				From: Dead End				NA			NA		1996
							To: 29-6904 Pocono Pl									
(6905) Pocono Ct	0.05	60	R				From: 29-6904 Pocono Pl				NA			NA		1996
							To: Cul-de-Sac									
(6906) Sugarloaf Ct	0.05	70	R				From: 29-5050 Parcher Ave				NA			NA		1996
							To: Cul-de-Sac									
(6907) Winners Cir	0.25	240	R				From: Cul-de-Sac				NA			NA		09/07/2001
							To: 29-645 Clifton Rd									
(6908) Silver Pine Dr	0.13	150	R				From: Cul-de-Sac				NA			NA		1986
							To: 29-6912 Sweet Pine Ct									
(6908) Silver Pine Dr	0.04	280	R				From: 29-6912 Sweet Pine Ct				NA			NA		1986
							To: 29-6910 Golden Aspen Ct									
(6908) Silver Pine Dr	0.05	620	R				From: 29-6910 Golden Aspen Ct				NA			NA		1986
							To: 29-6909 Wild Spruce Dr									
(6908) Silver Pine Dr	0.11	830	R				From: 29-6909 Wild Spruce Dr				NA			NA		05/01/2003
							To: Cul-de-Sac									
(6909) Wild Spruce Dr	0.20	720	R				From: Dead End				NA			NA		05/01/2003
							To: 29-6908 Silver Pine Dr									
(6910) Golden Aspen Ct	0.04	70	R				From: Cul-de-Sac				NA			NA		1986
							To: 29-6911									
(6910) Golden Aspen Ct	0.12	340	R				From: 29-6911				NA			NA		1986
							To: 29-6908 Silver Pine Dr									
(6911) Shady Palm Dr	0.32	210	R				From: 29-6910 Golden Aspen Ct				NA			NA		1986
							To: 29-640 Sydenstricker Rd; 29-8946 Fairfax County Pa									
(6912) Sweet Pine Ct	0.08	90	R				From: Cul-de-Sac				NA			NA		1986
							To: 29-6908 Silver Pine Dr									

Virginia Department of Transportation  
Traffic Engineering Division  
2007  
Annual Average Daily Traffic Volume Estimates By Section of Route  
Fairfax Maintenance Area

Route	Length	AADT	QA	4Tire	Bus	-----Truck-----				QC	K Factor	QK	Dir Factor	AAWDT	QW	Year
						2Axle	3+Axle	1Trail	2Trail							
<b>Fairfax County</b>																
(6913) Adrienne Glen Ave	0.20	390	R								NA		NA			05/01/2003
(6914) Paige Glen Ave	0.04	47	R								NA		NA			05/01/2003
(6915) Mill Cross Ct	0.13	120	R								NA		NA			1997
(6916) Cranbrook Ct	0.05	60	R								NA		NA			1997
(6917) Saddlestone Ct	0.18	160	R								NA		NA			1997
(6918) Hilltopper Ct	0.07	130	R								NA		NA			11/29/2001
(6919) Chars Lane	0.16	210	R								NA		NA			11/29/2001
(6920) Old Cedar Rd	0.36	310	R								NA		NA			1997
(6921) Old Cedar Ct	0.06	90	R								NA		NA			1997
(6922) O'Dell St	0.12	60	R								NA		NA			1986
(6922) O'Dell St	0.06	120	R								NA		NA			1986
(6923) O'Dell Ct	0.04	20	R								NA		NA			1986
(6924) Crestleigh Way	0.30	1300	R								NA		NA			1986
(6924) Crestleigh Way	0.33	410	R								NA		NA			1986
(6925) Birchleigh Way	0.14	460	R								NA		NA			1986
(6926) Jennichelle Ct	0.11	130	R								NA		NA			01/23/2002
(6927) Brentleigh Ct	0.09	410	R								NA		NA			1986
(6928) Lakeford Dr	0.20	NA									NA		NA			
(6928) Lakeford Dr	0.81	9500	G								NA		9500	G		2007

Virginia Department of Transportation  
Traffic Engineering Division  
2007  
Annual Average Daily Traffic Volume Estimates By Section of Route  
Fairfax Maintenance Area

Route	Length	AADT	QA	4Tire	Bus	-----Truck-----				QC	K Factor	QK	Dir Factor	AAWDT	QW	Year
						2Axle	3+Axle	1Trail	2Trail							
<b>Fairfax County</b>																
(6929) New Providence Dr	0.31	2200	R				From: Cul-de-Sac				NA			NA		06/18/2002
							To: 29-6928 Lakeford Dr									
(6930) Colburn Dr	0.06	50	R				From: Cul-de-Sac				NA			NA		04/26/2000
							To: 29-3513									
(6931) Indian Rock Rd	0.05	390	R				From: 29-970				NA			NA		04/26/2000
							To: 29-6932 Baywood Ct									
(6931) Indian Rock Rd	0.03	240	R				From: 29-6933 Choptank Ct				NA			NA		04/26/2000
							To: 29-6933 Choptank Ct									
(6931) Indian Rock Rd	0.08	100	R				From: Cul-de-Sac				NA			NA		04/26/2000
							To: Cul-de-Sac									
(6932) Baywood Ct	0.06	70	R				From: Cul-de-Sac				NA			NA		04/26/2000
							To: 29-6931 Indian Rock Rd									
(6933) Choptank Ct	0.10	130	R				From: Cul-de-Sac				NA			NA		04/26/2000
							To: 29-6931 Indian Rock Rd									
(6934) Jarrett Ct	0.11	80	R				From: 29-970				NA			NA		04/26/2000
							To: Cul-de-Sac									
(6935)	0.23	90	R				From: 29-970				NA			NA		04/26/2000
							To: 29-8463 High Grove Hills Lane									
(6935)	0.06	3300	R				From: 29-1211 Lamb St				NA			NA		04/17/2003
							To: 29-645 Stringfellow Rd									
(6935) Northbourne Dr	0.98	5900	R				From: 29-970				NA			NA		04/17/2003
							To: 29-645 Stringfellow Rd									
(6936) Rushbrook Dr	0.16	120	R				From: 29-970				NA			NA		04/26/2000
							To: Cul-de-Sac									
(6937) Ellicott Dr	0.24	180	R				From: 29-6936 Rushbrook Dr				NA			NA		04/26/2000
							To: 29-6935									
(6938) Broad Brook Ct	0.09	150	R				From: Cul-de-Sac				NA			NA		04/26/2000
							To: 29-6935									
(6939) Darrington Way	0.07	60	R				From: 29-6940 Eastcliff Cir				NA			NA		04/26/2000
							To: 29-6935									
(6940) Eastcliff Cir	0.05	80	R				From: Cul-de-Sac				NA			NA		04/26/2000
							To: 29-6939 Darrington Way									
(6940) Eastcliff Cir	0.09	120	R				From: Cul-de-Sac				NA			NA		04/26/2000
							To: Cul-de-Sac									
(6941) Dunn Meadow Rd	0.19	30	R				From: Dead End				NA			NA		1996
							To: 29-6881 Yellow Pine Drive									
(6941) Dunn Meadow Rd	0.18	760	R				From: 29-743 Delta Glen Ct				NA			NA		09/19/2005
							To: 29-10476									
(6941) Dunn Meadow Rd	0.38	200	R				From: 29-10476				NA			NA		1996
							To: 29-10477 Dunn Meadow Ct									

Virginia Department of Transportation  
Traffic Engineering Division  
2007  
Annual Average Daily Traffic Volume Estimates By Section of Route  
Fairfax Maintenance Area

Route	Length	AADT	QA	4Tire	Bus	-----Truck-----				QC	K Factor	QK	Dir Factor	AAWDT	QW	Year
						2Axle	3+Axle	1Trail	2Trail							
<b>Fairfax County</b>																
(6942) Mount Sunapee Rd	0.33	210	R								NA		NA			1996
(6943) Richview Ct	0.07	80	R								NA		NA			1996
(6944) Southwind Ct	0.07	70	R								NA		NA			1996
(6945) Hunter Village Dr	0.17	3900	G	99%	0%	0%	0%	0%	0%	F	0.107	F	0.688	4200	G	2007
(6945) Hunter Village Dr	0.35	3400	G	99%	0%	0%	0%	0%	0%	F	0.106	F	0.608	3600	G	2007
(6945) Hunter Village Dr	0.57	5500	G	99%	0%	0%	0%	0%	0%	C	0.092	F	0.657	5900	G	2007
(6946) Belleflower Dr	0.36	0	R								NA		NA			1985
(6946) Belleflower Dr	0.05	1800	R								NA		NA			1991
(6947) Mallow Ct	0.13	290	R								NA		NA			04/30/2003
(6948) Bluecurl Cir	0.22	280	R								NA		NA			04/30/2003
(6949) Spring Beauty Ct	0.14	120	R								NA		NA			04/30/2003
(6950) Vervain Ct	0.26	310	R								NA		NA			04/30/2003
(6951) Camus Pl	0.07	140	R								NA		NA			04/30/2003
(6952) Lobelia Lane	0.57	1100	R								NA		NA			04/30/2003
(6953) Trillium Lane	0.05	45	R								NA		NA			04/30/2003
(6953) Trillium Lane	0.10	140	R								NA		NA			05/05/2003
(6954) Chain Bridge Ct	0.10	NA									NA		NA			
(6955) Pine Oaks Way	0.28	60	R								NA		NA			1996
(6956) Benedictine Ct	0.05	190	R								NA		NA			1997
(6956) Benedictine Ct	0.06	80	R								NA		NA			1997

Virginia Department of Transportation  
 Traffic Engineering Division  
 2007  
 Annual Average Daily Traffic Volume Estimates By Section of Route  
 Fairfax Maintenance Area

Route	Length	AADT	QA	4Tire	Bus	Truck				QC	K Factor	QK	Dir Factor	AAWDT	QW	Year
						2Axle	3+Axle	1Trail	2Trail							
<b>Fairfax County</b>																
(6957) Blevins Way Ct	0.05	60	R				From: 29-6956 Benedictine Ct				NA			NA		1997
							To: Cul-de-Sac									
(6958) Fallen Holly Ct	0.22	150	R				From: 29-6224				NA			NA		1996
							To: Cul-de-Sac									
(6959) Arden Holly Ct	0.06	60	R				From: 29-6958 Fallen Holly Ct				NA			NA		1996
							To: Cul-de-Sac									
(6960) Holly Leaf Ct	0.12	1300	R				From: Cul-de-Sac				NA			NA		1991
							To: 29-6900 Holly Creek Dr									
(6961) Ellicott Ct	0.16	180	R				From: 29-6937 Ellicott Dr				NA			NA		06/17/2002
							To: Cul-de-Sac									
(6962) Frankford Cir	0.09	340	R				From: Cul-de-Sac				NA			NA		12/03/2001
							To: 29-6937 Ellicott Dr									
(6963) Kingstream Circle	0.25	370	R				From: 09-1554 Red Oak Rd				NA			NA		06/17/2002
							To: 29-7807 Woodvale Ct									
(6963) Kingstream Circle	0.08	530	R				From: 29-7804 Meadowstream Ct				NA			NA		07/25/2005
							To: 29-7803 Meadow Chase Dr									
(6963) Kingstream Circle	0.17	350	R				From: 29-7803 Meadow Chase Dr				NA			NA		07/25/2005
							To: 29-6701 Kingstream Dr									
(6964) Nanticoke Ct	0.13	150	R				From: 29-970				NA			NA		05/05/2003
							To: Cul-de-Sac									
(6965) Kingsvale Cir	0.45	430	R				From: 29-6701 Kingstream Dr				NA			NA		07/25/2005
							To: 29-6967 Eddyspark Dr									
(6966) Valebrook Lane	0.21	350	R				From: 29-6967 Eddyspark Dr				NA			NA		1996
							To: Cul-de-Sac									
(6967) Eddyspark Dr	0.37	700	R				From: 29-6701 Kingstream Dr				NA			NA		05/20/2002
							To: Cul-de-Sac									
(6968) Carol Pl	0.15	160	R				From: Cul-de-Sac				NA			NA		1997
							To: 29-1782 Allan Ave									
(6969) Asoleado Lane	0.24	310	R				From: 0.07 SE 29-5939				NA			NA		1996
							To: Cul-de-Sac									
(6970) Mare Lane	0.21	90	R				From: 29-672 Vale Rd				NA			NA		1996
							To: Cul-de-Sac									
(6971) Gervais Dr	0.14	NA					From: 29-2741 Hutchison St				NA			NA		
							To: Cul-de-Sac									
(6972) Margay Ct	0.08	80	R				From: 29-1260				NA			NA		05/20/2003
							To: Cul-de-Sac									



Virginia Department of Transportation  
Traffic Engineering Division  
2007  
Annual Average Daily Traffic Volume Estimates By Section of Route  
Fairfax Maintenance Area

Route	Length	AADT	QA	4Tire	Bus	Truck				QC	K Factor	QK	Dir Factor	AAWDT	QW	Year
						2Axle	3+Axle	1Trail	2Trail							
<b>Fairfax County</b>																
(6973) Devereux Circle Dr	0.23	NA														
(6973) Devereux Circle Dr	0.38	850	R													06/02/2003
(6973) Devereux Circle Dr	0.41	850	N													06/02/2003
(6974) Preston Ave	0.10	220	R													06/02/2003
(6975) Honsena Dr	0.39	580	R													07/23/2001
(6976) Mackenzie St	0.18	510	R													07/23/2001
(6977)	0.39	330	R													04/26/2000
(6978) McConnell Ct	0.04	50	R													07/23/2001
(6979) Dumas Ct	0.04	50	R													07/23/2001
(6980) Snellings Ct	0.04	48	R													07/23/2001
(6981)	0.24	2000	R													07/24/2001
(6981)	0.89	880	R													07/24/2001
(6982) Deviar Dr	0.27	430	R													07/24/2001
(6983)	0.22	30	R													1997
(6984) Chipper Lane	0.07	60	R													01/23/2002
(6985) Ox Trail	0.32	5000	R													1997
(6986) Patricia Ct	0.14	90	R													1997
(6987)	0.03	40	R													1997
(6988) Black Alder Dr	0.24	230	R													1996

Virginia Department of Transportation  
Traffic Engineering Division  
2007  
Annual Average Daily Traffic Volume Estimates By Section of Route  
Fairfax Maintenance Area

Route	Length	AADT	QA	4Tire	Bus	-----Truck-----				QC	K Factor	QK	Dir Factor	AAWDT	QW	Year
						2Axle	3+Axle	1Trail	2Trail							
<b>Fairfax County</b>																
(6989) Northern Spruce Lane	0.12	30	R			From: 29-6988 Black Alder Dr					NA		NA			1996
						To: Cul-de-Sac										
(6990) Teak Ct	0.04	NA				From: 29-6988 Black Alder Dr					NA		NA			
						To: Cul-de-Sac										
(6991) Barkers Ct	0.18	280	R			From: Cul-de-Sac					NA		NA			05/06/2003
						To: 29-636 Hooes Rd										
(6992) Cyril Pl	0.05	50	R			From: Cul-de-Sac					NA		NA			05/06/2003
						To: 29-6991 Barkers Ct										
(6993) Hamaker Ct	0.12	4400	R			From: 29-6720					NA		NA			05/18/2002
						To: Cul-de-Sac										
(6994)	0.08	120	R			From: Dead End					NA		NA			08/14/2001
						To: 29-6155 Bentonbrook Dr										
(6995) Stallworth Ct	0.28	540	R			From: 29-653 Sideburn Rd					NA		NA			04/17/2003
						To: Cul-de-Sac										
(6996) Headly Ct	0.22	470	R			From: 29-6995 Stallworth Ct					NA		NA			04/17/2003
						To: Cul-de-Sac										
(6997)	0.10	880	R			From: 29-640 Gambrell Rd					NA		NA			05/06/2003
						To: 29-6998 Quincy Hall Ct										
(6997)	0.07	770	R			From: 29-6999 Shepherd Ridge Ct					NA		NA			05/06/2003
						To: 29-8130 Ridgebrook Dr										
(6997)	0.17	640	R			From: 29-8132 Middlewood Pl					NA		NA			06/02/2003
						To: 29-6997										
(6998) Quincy Hall Ct	0.08	120	R			From: Cul-de-Sac					NA		NA			05/06/2003
						To: 29-6997										
(6999) Shepherd Ridge Ct	0.10	130	R			From: Cul-de-Sac					NA		NA			05/06/2003
						To: Cul-de-Sac										
(7000) Wood Thrush Ct	0.08	140	R			From: Cul-de-Sac					NA		NA			08/31/2001
						To: 29-660 Fairfax Station Rd										
(7001) Fox Sparrow Ct	0.14	350	R			From: 29-660 Fairfax Station Rd					NA		NA			08/31/2001
						To: Cul-de-Sac										
(7002) John Ayres Dr	0.73	870	R			From: 29-660 Fairfax Station Rd					NA		NA			08/31/2001
						To: 29-7014 Yellow Rail Ct										
(7002) John Ayres Dr	0.06	370	R			From: 29-5866 Andrews Chapel Ct					NA		NA			1986
						To: 29-5865 Landmark Pl										
(7002) John Ayres Dr	0.05	410	R			From: 29-5865 Landmark Pl					NA		NA			1986
						To: 29-5140										
(7002) John Ayres Dr	0.07	1300	R			From: 29-5140					NA		NA			09/05/2001
						To: 29-5140										

Virginia Department of Transportation  
Traffic Engineering Division  
2007  
Annual Average Daily Traffic Volume Estimates By Section of Route  
Fairfax Maintenance Area

Route	Length	AADT	QA	4Tire	Bus	-----Truck-----				QC	K Factor	QK	Dir Factor	AAWDT	QW	Year
						2Axle	3+Axle	1Trail	2Trail							
<b>Fairfax County</b>																
(7003)		0.05	110	R			From: 29-7002 John Ayres Dr				NA			NA		09/05/2001
						To: Cul-de-Sac										
(7004)	Surfbird Ct	0.04	80	R		From: 29-7001 Fox Sparrow Ct					NA			NA		08/31/2001
						To: Cul-de-Sac										
(7005)		0.54	880	R		From: Dead End					NA			NA		07/19/2001
						To: 29-620 Braddock Rd					NA			NA		07/19/2001
(7005)		0.12	1700	R		From: 29-7172 Filly Ct					NA			NA		08/02/2001
						To: 29-7170 Buggy Whip Dr										
(7006)	Rocky Branch Ct	0.05	50	R		From: Cul-de-Sac					NA			NA		07/18/2001
						To: 29-7005										
(7007)		0.03	70	R		From: 29-7002 John Ayres Dr					NA			NA		07/19/2001
						To: Cul-de-Sac										
(7008)	Glanmore Ct	0.04	70	R		From: 29-7002 John Ayres Dr					NA			NA		07/19/2001
						To: Cul-de-Sac										
(7009)	Greenshank Ct	0.04	80	R		From: Cul-de-Sac					NA			NA		07/19/2001
						To: 29-7002 John Ayres Dr										
(7010)	Limpkin Ct	0.05	70	R		From: 29-7002 John Ayres Dr					NA			NA		07/19/2001
						To: Cul-de-Sac										
(7011)	Snowy Owl Dr	0.05	180	R		From: Dead End					NA			NA		07/19/2001
						To: 29-7002 John Ayres Dr										
(7012)	Goldeneye Lane	0.13	290	R		From: 29-7002 John Ayres Dr					NA			NA		07/19/2001
						To: Cul-de-Sac										
(7013)	Barn Swallow Ct	0.06	140	R		From: Cul-de-Sac					NA			NA		07/19/2001
						To: 29-7012 Goldeneye Lane										
(7014)	Yellow Rail Ct	0.09	200	R		From: Cul-de-Sac					NA			NA		07/19/2001
						To: 29-7002 John Ayres Dr										
(7015)	Belle Plains Dr	0.11	190	R		From: Cul-de-Sac					NA			NA		08/01/2001
						To: 29-7019 Quail Pond Ct										
(7015)	Belle Plains Dr	0.21	200	R		From: 29-7025 Round Lick Lane					NA			NA		08/01/2001
						To: 29-7025										
(7015)	Belle Plains Dr	0.05	140	R		From: 29-7015 Belle Plains Dr					NA			NA		08/01/2001
						To: Cul-de-Sac										
(7016)	Knoughton Way	0.15	330	R		From: 29-7025 Round Lick Lane					NA			NA		07/30/2001
						To: Cul-de-Sac										
(7017)		0.07	80	R		From: 29-7016 Knoughton Way					NA			NA		05/01/2003
						To: Cul-de-Sac										
(7018)	Locust Grove Ct	0.05	150	R		From: Cul-de-Sac					NA			NA		08/01/2001
						To: 29-7015 Belle Plains Dr										

Virginia Department of Transportation  
Traffic Engineering Division  
2007  
Annual Average Daily Traffic Volume Estimates By Section of Route  
Fairfax Maintenance Area

Route	Length	AADT	QA	4Tire	Bus	-----Truck-----				QC	K Factor	QK	Dir Factor	AAWDT	QW	Year
						2Axle	3+Axle	1Trail	2Trail							
<b>Fairfax County</b>																
(7019) Quail Pond Ct	0.16	200	R								NA			NA		08/01/2001
(7020) Fence Post Ct	0.11	160	R								NA			NA		07/30/2001
(7021)	0.15	3400	R								NA			NA		04/02/2002
(7022) Braddock Ridge Dr	0.13	320	R								NA			NA		07/30/2001
(7022) Braddock Ridge Dr	0.44	1400	R								NA			NA		07/30/2001
(7022) Braddock Ridge Dr	0.05	1400	R								NA			NA		07/30/2001
(7023) Tree Line Dr	0.30	630	R								NA			NA		07/30/2001
(7024) Farm Pond Ct	0.07	340	R								NA			NA		07/30/2001
(7025) Round Lick Lane	0.49	2700	R								NA			NA		07/30/2001
(7026) Hedgerow Ct	0.06	120	R								NA			NA		07/30/2001
(7027) Tower Woods Dr	0.10	130	R								NA			NA		05/01/2003
(7027) Tower Woods Dr	0.11	500	R								NA			NA		05/01/2003
(7027) Tower Woods Dr	0.03	60	R								NA			NA		05/01/2003
(7028) Valley Creek Lane	0.06	50	R								NA			NA		1996
(7029) Meadow Glen Dr	0.05	50	R								NA			NA		1996
(7030) Brookdale Ter	0.06	70	R								NA			NA		1996
(7031) Millfarm Dr	0.21	49	R								NA			NA		1996
(7032) Cloverdale Pl	0.04	70	R								NA			NA		1996
(7033) Lakeland Valley Ct	0.08	170	R								NA			NA		12/03/2001
(7034) Windy Point Ct	0.15	260	R								NA			NA		12/03/2001

Virginia Department of Transportation  
Traffic Engineering Division  
2007  
Annual Average Daily Traffic Volume Estimates By Section of Route  
Fairfax Maintenance Area

Route	Length	AADT	QA	4Tire	Bus	Truck				QC	K Factor	QK	Dir Factor	AAWDT	QW	Year
						2Axle	3+Axle	1Trail	2Trail							
<b>Fairfax County</b>																
(7035) Silverdale Rd	0.15	810	R			From: 29-2660 Southrun Rd					NA			NA		11/26/2001
(7035) Silverdale Rd	0.14	370	R			From: 29-7646 Silverdale Ct					NA			NA		05/01/2003
						To: 29-2660; 29-6070										
(7036) Golden Ridge Rd	0.09	1600	R			From: Cul-de-Sac					NA			NA		11/26/2001
						To: 29-2660 Southrun Rd										
(7038) Glencroft Ct	0.03	50	R			From: Cul-de-Sac					NA			NA		1997
						To: 29-6166 Glencroft Rd										
(7039) Oakley Ct	0.05	50	R			From: 29-6166 Glencroft Rd					NA			NA		1997
						To: Cul-de-Sac										
(7040) Tamani Dr	0.04	200	R			From: Cul-de-Sac					NA			NA		04/10/2002
						To: 29-7041 Catoctin Ct										
(7040) Tamani Dr	0.12	210	R			From: SCL Herndon					NA			NA		06/22/2005
						To: 29-7040 Tamani Dr										
(7041) Catoctin Ct	0.03	90	R			From: Cul-de-Sac					NA			NA		04/10/2002
						To: Dead End										
(7042) Bryce Ct	0.06	180	R			From: 29-7040 Tamani Dr					NA			NA		04/10/2002
						To: Cul-de-Sac										
(7043) Mack St	0.10	160	R			From: 29-628 Collingwood Rd					NA			NA		05/21/2003
						To: Cul-de-Sac										
(7044) Pohick Station Dr	0.54	140	R			From: 29-641 Fairfax County Pkwy					NA			NA		05/08/2003
						To: 29-6688 Spanker Dr										
(7045) Lapstrake Lane	0.21	340	R			From: Cul-de-Sac					NA			NA		04/30/2003
						To: 29-620 W; 29-1021										
(7046) Little Rocky Run Cir	0.95	5900	R			From: 29-620 E, Braddock Rd					NA			NA		04/17/2003
						To: 29-6583 Steamboat Landing Lane										
(7047) Steamboat Landing Ct	0.05	90	R			From: Cul-de-Sac					NA			NA		05/08/2003
						To: 29-6583 Steamboat Landing Lane										
(7048) Clermont Landing Ct	0.13	310	R			From: Cul-de-Sac					NA			NA		05/08/2003
						To: Dead End										
(7049)	0.06	50	R			From: 29-6170 Saint Helena Dr					NA			NA		1997
						To: Cul-de-Sac										
(7050)	0.81	540	R			From: 29-672 Vale Rd					NA			NA		1996
						To: 29-6822 Meadowland Dr										
(7051) Pony Farm Ct	0.07	70	R			From: Cul-de-Sac					NA			NA		1996
						To: 29-7050										
(7052) Parcel Ct	0.17	120	R			From: Cul-de-Sac					NA			NA		1996
						To: Cul-de-Sac										

Virginia Department of Transportation  
Traffic Engineering Division  
2007  
Annual Average Daily Traffic Volume Estimates By Section of Route  
Fairfax Maintenance Area

Route	Length	AADT	QA	4Tire	Bus	Truck				QC	K Factor	QK	Dir Factor	AAWDT	QW	Year
						2Axle	3+Axle	1Trail	2Trail							
<b>Fairfax County</b>																
(7053) Valestra Cir	0.46	860	R				From: 29-7052 Parcel Ct				NA		NA			06/22/2005
							To: 29-672 Vale Rd									
(7054) Weisiger Lane	0.15	170	R				From: Cul-de-Sac				NA		NA			1996
							To: 29-7053 Valestra Cir									
(7055) Country Pond Lane	0.06	45	R				From: Cul-de-Sac				NA		NA			1996
							To: 29-7053 Valestra Cir									
(7056) Meadow Pond Lane	0.16	180	R				From: 29-7050				NA		NA			1996
							To: Cul-de-Sac									
(7057) Berryland Ct	0.05	60	R				From: Cul-de-Sac				NA		NA			1996
							To: 29-7050									
(7058) Braddock Creek Rd	0.13	1400	R				From: Cul-de-Sac				NA		NA			04/17/2003
							To: 29-7046 Little Rocky Run Cir									
(7060) Bonniemill Lane	0.38	1600	R				From: Cul-de-Sac				NA		NA			04/30/2003
							To: 29-636 Hooes Rd									
(7061) Sterling Grove Dr	0.39	570	R				From: Cul-de-Sac				NA		NA			04/30/2003
							To: 29-7060 Bonniemill Lane									
(7062) Kinsdale Ct	0.11	120	R				From: Cul-de-Sac				NA		NA			04/30/2003
							To: 29-7061 Sterling Grove Dr									
(7063)	0.03	10	R				From: Dead End				NA		NA			04/30/2003
							To: 29-7061 Sterling Grove Dr									
(7064) Loughboro Lane	0.12	250	R				From: 29-7061 Sterling Grove Dr				NA		NA			04/30/2003
							To: 29-7060 Bonniemill Lane									
(7065) Snowden Ct	0.10	120	R				From: Cul-de-Sac				NA		NA			04/30/2003
							To: 29-7064 Loughboro Lane									
(7066) Normann Pl	0.03	10	R				From: 29-7060 Bonniemill Lane				NA		NA			04/30/2003
							To: Dead End									
(7067) Gambrill Lane	0.12	90	R				From: Cul-de-Sac				NA		NA			12/07/2001
							To: 29-640 Gambrill Rd									
(7068) Peartree Landing	0.11	310	R				From: SR 235 Mount Vernon Mem Hwy				NA		NA			05/21/2003
							To: Cul-de-Sac									
(7069) Sheridans Point Ct	0.06	90	R				From: 29-7068 Peartree Landing				NA		NA			05/12/2003
							To: Cul-de-Sac									
(7070) Rilian Ct	0.06	140	R				From: 29-4450				NA		NA			1997
							To: Cul-de-Sac									
(7071) Prince Caspian Lane	0.13	150	R				From: 29-4450				NA		NA			1997
							To: Cul-de-Sac									
(7072) Prince Caspian Ct	0.05	0	R				From: Cul-de-Sac				NA		NA			1985
							To: 29-7071 Prince Caspian Lane									

Virginia Department of Transportation  
Traffic Engineering Division  
2007  
Annual Average Daily Traffic Volume Estimates By Section of Route  
Fairfax Maintenance Area

Route	Length	AADT	QA	4Tire	Bus	Truck				QC	K Factor	QK	Dir Factor	AAWDT	QW	Year
						2Axle	3+Axle	1Trail	2Trail							
<b>Fairfax County</b>																
(7073) Narnia Ct	0.03	0	R								NA			NA		1985
(7074) Digory Ct	0.06	0	R								NA			NA		1985
(7075) Pettit Ct	0.05	0	R								NA			NA		1985
(7076) River Park Dr	0.46	430	R								NA			NA		1996
(7076) River Park Dr	0.35	240	R								NA			NA		06/17/2002
(7077) Oak Valley Ct	0.07	220	R								NA			NA		05/17/2002
(7078) Gallows Rd	0.19	40000	G	97%	1%	1%	0%	0%	0%	C	0.086	F	0.6	44000	G	2007
(7080) John Barnes Lane	0.06	80	R								NA			NA		1997
(7081) Western St	0.20	230	R								NA			NA		08/08/2001
(7082) Hill Dr	0.11	1300	R								NA			NA		09/13/2001
(7083) Featherfield Ct	0.06	70	R								NA			NA		08/08/2001
(7084) Slatestone Ct	0.06	80	R								NA			NA		08/08/2001
(7085) Cornerstone Ct	0.05	49	R								NA			NA		08/08/2001
(7086) Tiffin Pl	0.12	0	R								NA			NA		1985
(7087) Dansk Ct	0.09	160	R								NA			NA		01/24/2002
(7087) Dansk Ct	0.13	200	R								NA			NA		01/24/2002
(7088) Franconia Station Lane	0.37	0	R								NA			NA		1985
(7089) Marcy Ct	0.04	0	R								NA			NA		1985
(7090) Franconia Station Ct	0.08	0	R								NA			NA		1985

Virginia Department of Transportation  
Traffic Engineering Division  
2007  
Annual Average Daily Traffic Volume Estimates By Section of Route  
Fairfax Maintenance Area

Route	Length	AADT	QA	4Tire	Bus	Truck				QC	K Factor	QK	Dir Factor	AAWDT	QW	Year
						2Axle	3+Axle	1Trail	2Trail							
<b>Fairfax County</b>																
(7091) Deerlee Dr	0.17	160	R								NA		NA			12/03/2001
(7092) Collingwood Ct	0.15	220	R								NA		NA			04/11/2002
(7093) Surrey Ct	0.15	0	R								NA		NA			1985
(7094) Lombardy Lane	0.12	0	R								NA		NA			1985
(7095) Laura Belle Lane	0.15	550	R								NA		NA			10/24/2001
(7096) Willa Mae Ct	0.04	0	R								NA		NA			1985
(7097) Greenhorn St	0.08	0	R								NA		NA			1985
(7098) Marionwood Ct	0.08	80	R								NA		NA			1996
(7099) Pinafore Ct	0.04	30	R								NA		NA			1996
(7100) Fairfax County Pkwy	0.49	22000	G								0.095	N	0.564	22000	G	2007
(7100) Fairfax County Pkwy	1.25	26000	B	98%	1%	0%	0%	0%	0%	C	0.095	A	0.564	29000	B	2007
(7100) Fairfax County Pkwy	1.06	38000	G	98%	1%	0%	0%	0%	0%	F	0.083	F	0.556	42000	G	2007
(7100) Fairfax County Pkwy	1.30	60000	G	98%	1%	0%	0%	0%	0%	F	0.092	F	0.758	66000	G	2007
(7100) Fairfax County Pkwy	1.26	52000	G	98%	1%	0%	0%	0%	0%	F	0.093	F	0.697	57000	G	2007
(7100) Fairfax County Pkwy	1.19	59000	G	97%	1%	1%	1%	1%	0%	F	0.091	F	0.548	64000	G	2007
(7100) Fairfax County Pkwy	1.84	66000	G	97%	1%	1%	1%	1%	0%	F	0.088	F	0.559	71000	G	2007
(7100) Fairfax County Pkwy	1.32	68000	G	97%	1%	1%	1%	1%	0%	F	0.085	F	0.565	73000	G	2007
(7100) Fairfax County Pkwy	1.02	80000	G	97%	1%	1%	1%	1%	0%	F	0.083	F	0.581	86000	G	2007
(7100) Fairfax County Pkwy	0.96	76000	G	97%	1%	1%	1%	1%	0%	F	0.080	F	0.546	81000	G	2007
(7100) Fairfax County Pkwy	0.95	68000	G	98%	0%	0%	1%	0%	0%	F	0.078	F	0.635	75000	G	2007
(7100) Fairfax County Pkwy	0.88	55000	A	98%	0%	0%	1%	0%	0%	C	0.097	A	0.589	61000	A	2007



Virginia Department of Transportation  
Traffic Engineering Division  
2007  
Annual Average Daily Traffic Volume Estimates By Section of Route  
Fairfax Maintenance Area

Route	Length	AADT	QA	4Tire	Bus	-----Truck-----				QC	K Factor	QK	Dir Factor	AAWDT	QW	Year
						2Axle	3+Axle	1Trail	2Trail							
<b>Fairfax County</b>																
(7100) Fairfax County Pkwy	2.21	50000	G	98%	0%	0%	1%	0%	0%	F	0.083	F	0.547	56000	G	2007
(7100) Fairfax County Pkwy	0.52	52000	G	98%	0%	0%	1%	0%	0%	F	0.083	F	0.576	58000	G	2007
(7100) Fairfax County Pkwy	1.06	50000	G	98%	0%	0%	1%	0%	0%	F	0.08	F	0.595	55000	G	2007
(7100) Fairfax County Pkwy	1.47	47000	G	98%	0%	1%	1%	0%	0%	C	0.079	F	0.573	52000	G	2007
(7100) Fairfax County Pkwy	0.70	47000	G	98%	0%	0%	1%	0%	0%	F	0.078	F	0.597	51000	G	2007
(7100) Fairfax County Pkwy	0.31	58000	G	98%	0%	0%	1%	0%	0%	F	0.084	F	0.523	64000	G	2007
(7100) Fairfax County Pkwy	1.01	65000	G	98%	0%	0%	1%	0%	0%	F	0.086	F	0.503	71000	G	2007
(7100) Fairfax County Pkwy	3.16	65000	N	98%	0%	0%	1%	0%	0%	N	0.086	N	0.503	71000	N	2007
(7101) Spring Lake Dr	0.45	2400	R								NA			NA		11/05/2001
(7102)	0.04	610	R								NA			NA		11/05/2001
(7102)	0.46	340	R								NA			NA		11/05/2001
(7103) Summerday Dr	0.22	430	R								NA			NA		04/29/2003
(7103) Summerday Dr	0.12	0	R								NA			NA		1985
(7104) Country Meadow Ct	0.11	70	R								NA			NA		1997
(7105) Chesterbrook Vale Ct	0.14	0	R								NA			NA		1985
(7106) Gooding Pond Ct	0.10	320	R								NA			NA		10/24/2001
(7106)	0.42	NA									NA			NA		
(7107)	0.05	1400	R								NA			NA		10/18/2001
(7108) Lucas Pond Ct	0.10	150	R								NA			NA		10/24/2001
(7109) Augustus Ct	0.07	60	R								NA			NA		1997
(7110)	0.14	590	R								NA			NA		12/17/2001

Virginia Department of Transportation  
Traffic Engineering Division  
2007  
Annual Average Daily Traffic Volume Estimates By Section of Route  
Fairfax Maintenance Area

Route	Length	AADT	QA	4Tire	Bus	-----Truck-----				QC	K Factor	QK	Dir Factor	AAWDT	QW	Year
						2Axle	3+Axle	1Trail	2Trail							
<b>Fairfax County</b>																
(7111) Moverly Ct	0.11	0	R			From: 29-1031 Hillside Rd					NA		NA			1985
						To: Cul-de-Sac										
(7112) Linda Maria Ct	0.04	110	R			From: 29-827 Hideaway Rd					NA		NA			1997
						To: Cul-de-Sac										
(7113)	0.09	170	R			From: 29-1053 Hill Rd					NA		NA			1997
						To: Dead End										
(7114) Glade Vale Way	0.07	50	R			From: Dead End					NA		NA			1997
						To: 29-7115 Oakcroft Way										
(7114) Glade Vale Way	0.16	50	R			From: 29-7115 Oakcroft Way					NA		NA			1997
						To: Dead End										
(7115) Oakcroft Way	0.07	30	R			From: 29-7114 Glade Vale Way					NA		NA			1997
						To: 29-10278 Cody Rd										
(7116)	0.15	210	R			From: Cul-de-Sac					NA		NA			1997
						To: 29-971										
(7116)	0.08	50	R			From: 29-971					NA		NA			1997
						To: Dead End										
(7117)	0.50	260	R			From: Dead End					NA		NA			1997
						To: 29-971										
(7117)	0.08	50	R			From: 29-971					NA		NA			1997
						To: Dead End										
(7118) Shadow Valley Dr	0.15	640	R			From: 29-7119 Oakcrest Dr					NA		NA			09/13/2001
						To: 29-620 Braddock Rd										
(7119) Oakcrest Dr	0.88	490	R			From: 29-7121 Fieldwood Dr					NA		NA			09/13/2001
						To: Cul-de-Sac										
(7120) Oakcrest Ct	0.11	120	R			From: 29-7119 Oakcrest Dr					NA		NA			08/08/2001
						To: Cul-de-Sac										
(7121) Fieldwood Dr	0.40	260	R			From: 29-7119 Oakcrest Dr					NA		NA			08/08/2001
						To: Cul-de-Sac										
(7122) Fieldwood Ct	0.05	60	R			From: Cul-de-Sac					NA		NA			08/08/2001
						To: 29-7121 Fieldwood Dr										
(7123) Inglenook Dr	0.08	60	R			From: 29-7119 Oakcrest Dr					NA		NA			10/03/2000
						To: 29-7124										
(7124)	0.08	130	R			From: Dead End					NA		NA			08/08/2001
						To: 29-7123 Inglenook Dr										
(7124)	0.07	100	R			From: 29-7123 Inglenook Dr					NA		NA			08/08/2001
						To: Dead End										
(7125) Overland Ct	0.08	130	R			From: 29-6981					NA		NA			07/24/2001
						To: Cul-de-Sac										
(7126) Cristo Ct	0.14	310	R			From: 29-6981					NA		NA			07/24/2001
						To: Cul-de-Sac										

Virginia Department of Transportation  
Traffic Engineering Division  
2007  
Annual Average Daily Traffic Volume Estimates By Section of Route  
Fairfax Maintenance Area

Route	Length	AADT	QA	4Tire	Bus	Truck				QC	K Factor	QK	Dir Factor	AAWDT	QW	Year
						2Axle	3+Axle	1Trail	2Trail							
<b>Fairfax County</b>																
(7127) Deidre Ter	0.18	110	R								NA			NA		1997
			From: 29-6090 Ridge Dr													
			To: Cul-de-Sac													
(7128) Jill Ct	0.19	210	R								NA			NA		1997
			From: 29-7127 Deidre Ter													
			To: Cul-de-Sac													
(7129) Monique Ct	0.08	120	R								NA			NA		1997
			From: 29-6090 Ridge Dr													
			To: Cul-de-Sac													
(7130) Heidi Ct	0.18	170	R								NA			NA		1997
			From: Cul-de-Sac													
			To: 29-1049													
(7131) Springvale Ct	0.18	90	R								NA			NA		1996
			From: 29-674 Springvale Rd													
			To: Cul-de-Sac													
(7132)	0.15	320	R								NA			NA		1997
			From: SR 123; FR-953													
			To: 29-7133 Dunaway Ct													
(7133) Dunaway Ct	0.29	250	R								NA			NA		1997
			From: Dead End													
			To: 29-7132													
(7134) Aspen Wood Ct	0.06	0	R								NA			NA		1985
			From: Cul-de-Sac													
			To: 29-6083 Grady Randall Ct													
(7135) Hunting Ridge Lane	0.15	220	R								NA			NA		1997
			From: 29-689 Linway Terrace													
			To: Cul-de-Sac													
(7136) Hunting Ridge Ct	0.04	0	R								NA			NA		1985
			From: Cul-de-Sac													
			To: 29-7135 Hunting Ridge Lane													
(7137) New Guinea Rd	0.14	14000	G	99%	0%	0%	0%	1%	0%	F	0.098	F	0.581	15000	G	2007
			From: 29-5498 Roberts Rd													
			To: 29-5499 Colony View Dr													
(7137) New Guinea Rd	0.13	12000	G	99%	0%	0%	0%	1%	0%	C	0.098	F	0.601	13000	G	2007
			From: 29-5499 Colony View Dr													
			To: 29-651 Guinea Rd													
(7138) Stringfellow Ct	0.08	100	R								NA			NA		1996
			From: 29-7100; 29-7155													
			To: Cul-de-Sac													
(7139) Chestnut Farm Dr	0.12	110	R								NA			NA		1996
			From: Cul-de-Sac													
			To: 29-675 Beulah Rd													
(7140) Springhaven Dr	0.29	4300	N								NA			4600	N	2007
			From: Dead End													
			To: 29-645 Lees Corner Rd													
(7140) Springhaven Dr	0.65	4300	G								NA			4600	G	2007
			From: 29-645 Lees Corner Rd													
			To: 29-7100 Fairfax County Pkwy													
(7140) Tuckaway Dr	0.20	3300	G	99%	0%	0%	0%	0%	0%	F	0.126	F	0.739	3600	G	2007
			From: 29-7100 Fairfax County Pkwy													
			To: 29-669 Thompson Rd; 29-7292													
(7141) Canoe Birch Ct	0.10	160	R								NA			NA		1996
			From: Cul-de-Sac													
			To: 29-7140 Tuckaway Dr													
(7142) Honey Locust Ct	0.16	200	R								NA			NA		1996
			From: 29-7140 Tuckaway Dr													
			To: Cul-de-Sac													

Virginia Department of Transportation  
Traffic Engineering Division  
2007  
Annual Average Daily Traffic Volume Estimates By Section of Route  
Fairfax Maintenance Area

Route	Length	AADT	QA	4Tire	Bus	-----Truck-----				QC	K Factor	QK	Dir Factor	AAWDT	QW	Year
						2Axle	3+Axle	1Trail	2Trail							
<b>Fairfax County</b>																
(7143) Great Laurel Lane	0.26	280	R											NA		08/08/2005
(7144) Water Birch Ct	0.05	70	R											NA		1996
(7145) Elderberry Pl	0.30	380	R											NA		1996
(7146) Virginia Willow Dr	0.44	670	R											NA		08/08/2005
(7147) Oak Ivy Lane	0.11	160	R											NA		1996
(7148) Deerberry Ct	0.08	120	R											NA		1996
(7149) Plum Dale Dr	0.33	410	R											NA		08/08/2005
(7150)	0.08	0	R											NA		1985
(7151) Ruben Simpson Ct	0.10	120	R											NA		1997
(7152) Lt Nichols Ct	0.04	60	R											NA		1997
(7153) King Charles Dr	0.18	80	R											NA		1997
(7154)	0.08	130	R											NA		1997
(7154)	0.07	290	R											NA		1997
(7154)	0.10	160	R											NA		1997
(7155) Stringfellow Rd	0.19	10000	G	99%	0%	0%	0%	0%	0%	C	0.083	F	0.564	11000	G	2007
(7155) Stringfellow Rd	0.09	9600	G	99%	0%	0%	0%	0%	0%	F	0.084	F	0.622	11000	G	2007
(7155) Stringfellow Rd	0.69	8600	G	99%	0%	0%	0%	0%	0%	F	0.082	F	0.7	9400	G	2007
(7156) Jasper Ct	0.26	190	R											NA		1997
(7157) Alcoa Dr	0.11	150	R											NA		1997
(7158) Hollinger Ave	0.26	1100	R											NA		08/08/2005

Virginia Department of Transportation  
 Traffic Engineering Division  
 2007  
 Annual Average Daily Traffic Volume Estimates By Section of Route  
 Fairfax Maintenance Area

Route	Length	AADT	QA	4Tire	Bus	Truck				QC	K Factor	QK	Dir Factor	AAWDT	QW	Year
						2Axle	3+Axle	1Trail	2Trail							
<b>Fairfax County</b>																
(7158) Hollinger Ave	0.19	1200	R			From: 29-7161 Scibilia Rd					NA		NA			08/08/2005
						To: 29-7155 Stringfellow Rd										
(7159) Koke Way	0.05	410	R			From: 29-7160 Jasper Ct					NA		NA			08/08/2005
						To: 29-7158 Hollinger Ave										
(7160) Jasper Ct	0.21	180	R			From: 29-7178 Plum Run Ct					NA		NA			1997
						To: Cul-de-Sac										
(7161) Scibilia Rd	0.15	260	R			From: 29-7158 Hollinger Ave					NA		NA			1997
						To: Cul-de-Sac										
(7162) Scibilia Ct	0.09	130	R			From: 29-7161 Scibilia Rd					NA		NA			1997
						To: Cul-de-Sac										
(7163) Kalmia Lane	0.10	50	R			From: Cul-de-Sac					NA		NA			1991
						To: US 50 Lee Jackson Hwy										
(7164) Mary Fairfax Ct	0.06	70	R			From: Cul-de-Sac					NA		NA			09/07/2001
						To: 29-5418										
(7165)	0.03	70	R			From: NCL Fairfax					NA		NA			09/07/2001
						To: 29-4949										
(7167) Fourstairs Ct	0.12	20	R			From: 29-5418					NA		NA			09/07/2001
						To: Cul-de-Sac										
(7168) Sandy Folly Ct	0.04	60	R			From: Dead End					NA		NA			09/07/2001
						To: 29-5418										
(7168) Sandy Folly Ct	0.09	80	R			From: 29-5418					NA		NA			09/07/2001
						To: Dead End										
(7169) Copeland Pond Ct	0.10	0	R			From: 29-1043 Chichester Lane					NA		NA			1985
						To: Cul-de-Sac										
(7170) Buggy Whip Dr	0.50	1400	R			From: 29-7005					NA		NA			08/01/2001
						To: 29-7324										
(7171) Coachway Dr	0.14	0	R			From: Cul-de-Sac					NA		NA			1985
						To: 29-7005										
(7171) Coachway Dr	0.05	0	R			From: 29-7005					NA		NA			1985
						To: Dead End										
(7172) Filly Ct	0.06	0	R			From: Cul-de-Sac					NA		NA			1985
						To: 29-7005										
(7173)	0.05	180	R			From: Dead End					NA		NA			08/02/2001
						To: 29-7005										
(7173)	0.04	160	R			From: 29-7005					NA		NA			08/02/2001
						To: Cul-de-Sac										
(7174)	0.34	240	R			From: Cul-de-Sac					NA		NA			1996
						To: 29-7155 Stringfellow Rd										
(7174)	0.13	90	R			From: 29-7155 Stringfellow Rd					NA		NA			1996
						To: Cul-de-Sac										

Virginia Department of Transportation  
Traffic Engineering Division  
2007  
Annual Average Daily Traffic Volume Estimates By Section of Route  
Fairfax Maintenance Area

Route	Length	AADT	QA	4Tire	Bus	-----Truck-----				QC	K Factor	QK	Dir Factor	AAWDT	QW	Year
						2Axle	3+Axle	1Trail	2Trail							
<b>Fairfax County</b>																
(7175) Banting Ct	0.09	0	R				From: 29-5994 Aspen Hollow Way				NA			NA		1985
(7175)	0.01	NA					From: 29-10004				NA			NA		
							To: Dead End									
(7176) Loch Linden Ct	0.13	0	R				From: Cul-de-Sac				NA			NA		1985
							To: 29-6664 Carterwood Dr									
(7177) Abington Ct	0.11	0	R				From: 29-6664 Carterwood Dr				NA			NA		1985
							To: Cul-de-Sac									
(7178) Plum Run Ct	0.05	240	R				From: Cul-de-Sac				NA			NA		1997
(7178) Plum Run Ct	0.17	70	R				From: 29-7160 Jasper Ct				NA			NA		1997
							To: Cul-de-Sac									
(7179) Tannery Ct	0.06	90	R				From: 29-7178 Plum Run Ct				NA			NA		1997
							To: Cul-de-Sac									
(7180) Happy Heart Lane	0.18	0	R				From: 29-6781 W, Monarch Lane				NA			NA		1985
							To: 29-6781 E, Monarch Lane									
(7181) Brass Knob Ct	0.06	90	R				From: Cul-de-Sac				NA			NA		1997
							To: 29-7180 Happy Heart Lane									
(7182) Monarch Ct	0.05	60	R				From: 29-6781				NA			NA		1997
							To: Cul-de-Sac									
(7183) Sour Gum Dr	0.10	140	R				From: Cul-de-Sac				NA			NA		07/30/2001
							To: 29-7025 Round Lick Lane									
(7184) Red Barn Ct	0.05	0	R				From: 29-7183 Sour Gum Dr				NA			NA		1985
							To: Cul-de-Sac									
(7185) Chris Wood Ct	0.18	60	R				From: 29-672 Vale Rd				NA			NA		1996
							To: Cul-de-Sac									
(7186) Hannah Farm Rd	0.07	50	R				From: Cul-de-Sac				NA			NA		1996
(7186) Hannah Farm Rd	0.39	570	R				From: 29-7187 Hannah Farm Ct				NA			NA		08/17/2005
							To: 29-672 Vale Rd									
(7187) Hannah Farm Ct	0.09	50	R				From: Cul-de-Sac				NA			NA		1996
							To: 29-7186 Hannah Farm Rd									
(7188) Dogue Run Dr	0.25	370	R				From: Cul-de-Sac				NA			NA		09/07/2001
							To: 29-5418									
(7189) Rokeby Lane	0.09	40	R				From: 29-7188 Dogue Run Dr				NA			NA		09/07/2001
							To: Dead End									
(7190) John Jackson Ct	0.09	70	R				From: Cul-de-Sac				NA			NA		08/28/2001
							To: 29-6513 Havenner Rd									

Virginia Department of Transportation  
Traffic Engineering Division  
2007  
Annual Average Daily Traffic Volume Estimates By Section of Route  
Fairfax Maintenance Area

Route	Length	AADT	QA	4Tire	Bus	-----Truck-----				QC	K Factor	QK	Dir Factor	AAWDT	QW	Year
						2Axle	3+Axle	1Trail	2Trail							
<b>Fairfax County</b>																
(7191) Captain Rhett Lane	0.16	110	R								NA			NA		08/28/2001
(7191) Captain Rhett Lane	0.10	260	R								NA			NA		08/28/2001
(7192) Woodedge Dr	0.10	0	R								NA			NA		1985
(7192) Woodedge Dr	0.10	620	R								NA			NA		10/30/2001
(7193) Burkewood Way	0.06	140	R								NA			NA		10/24/2001
(7194) Woodedge Ct	0.05	110	R								NA			NA		10/24/2001
(7195) Coralberry Dr	0.15	130	R								NA			NA		1996
(7195) Coralberry Dr	0.08	1300	R								NA			NA		08/09/2005
(7195) Coralberry Dr	0.11	120	R								NA			NA		1996
(7196) Irish Moss Ct	0.05	110	R								NA			NA		1996
(7197) Shady Ridge Lane	0.16	780	R								NA			NA		08/09/2005
(7198) Majestic Pine Lane	0.06	70	R								NA			NA		1996
(7198) Majestic Pine Lane	0.09	130	R								NA			NA		1996
(7199) Market St	0.43	9100	G								NA			9100	G	2007
(7200) Burning Bush Dr	0.31	0	R								NA			NA		1985
(7201)	0.28	4300	R								NA			NA		04/11/2002
(7201)	0.37	1800	R								NA			NA		1997
(7201)	0.48	2200	R								NA			NA		08/08/2005
(7202) Mansway Dr	0.39	450	R								NA			NA		07/28/2005
(7203) Melchester Dr	0.21	110	R								NA			NA		07/28/2005

Virginia Department of Transportation  
Traffic Engineering Division  
2007  
Annual Average Daily Traffic Volume Estimates By Section of Route  
Fairfax Maintenance Area

Route	Length	AADT	QA	4Tire	Bus	Truck				QC	K Factor	QK	Dir Factor	AAWDT	QW	Year
						2Axle	3+Axle	1Trail	2Trail							
<b>Fairfax County</b>																
(7204) Pelmira Ridge Ct	0.12	120	R			From: 29-7203 Melchester Dr					NA		NA			1996
						To: Cul-de-Sac										
(7205) New Banner Lane	0.32	830	R			From: 29-6349 Lyme Bay Dr					NA		NA			07/28/2005
						To: 29-7207 New Parkland Dr										
(7206) New Arden Ct	0.12	0	R			From: 29-6349 Lyme Bay Dr					NA		NA			1985
						To: Cul-de-Sac										
(7207) New Parkland Dr	0.18	4000	R			From: 29-8171 Bradley Farm Dr					NA		NA			1997
						To: 29-608 West Ox Rd										
(7207) New Parkland Dr	0.08	3200	R			From: 29-6350 Farthingale Dr					NA		NA			1997
						To: 29-6368										
(7207) New Parkland Dr	0.86	880	R			From: 29-6350 Farthingale Dr					NA		NA			1997
						To: 29-6368										
(7208) New Aspen Ct	0.08	120	R			From: Cul-de-Sac					NA		NA			1996
						To: 29-7207 New Parkland Dr										
(7209) New Ambler Ct	0.15	90	R			From: 29-7207 New Parkland Dr					NA		NA			1996
						To: Cul-de-Sac										
(7210) New Austin Ct	0.13	180	R			From: Cul-de-Sac					NA		NA			1996
						To: 29-7209 New Ambler Ct										
(7211) New Belmont Ct	0.06	60	R			From: 29-7207 New Parkland Dr					NA		NA			1996
						To: Cul-de-Sac										
(7212) New Concorde Ct	0.14	180	R			From: 29-7205 New Banner Lane					NA		NA			1996
						To: Cul-de-Sac										
(7213) Valley High Rd	0.16	310	R			From: 29-6710					NA		NA			1996
						To: Cul-de-Sac										
(7214) Stourhead Ct	0.05	70	R			From: Cul-de-Sac					NA		NA			1996
						To: 29-7213 Valley High Rd										
(7215)	0.05	130	R			From: 29-6225					NA		NA			1996
						To: 29-7216 Yellow Tavern Ct										
(7216) Yellow Tavern Ct	0.03	50	R			From: Dead End					NA		NA			1996
						To: 29-7215										
(7216) Yellow Tavern Ct	0.04	60	R			From: 29-7215					NA		NA			1996
						To: Dead End										
(7217) Plowman Ct	0.05	70	R			From: Cul-de-Sac					NA		NA			1996
						To: 29-6225										
(7218) Bakers Creek Ct	0.04	60	R			From: Cul-de-Sac					NA		NA			1996
						To: 29-6225										
(7219) Seven Pines Ct	0.03	30	R			From: Cul-de-Sac					NA		NA			1996
						To: 29-6225										



Virginia Department of Transportation  
Traffic Engineering Division  
2007  
Annual Average Daily Traffic Volume Estimates By Section of Route  
Fairfax Maintenance Area

Route	Length	AADT	QA	4Tire	Bus	-----Truck-----				QC	K Factor	QK	Dir Factor	AAWDT	QW	Year
						2Axle	3+Axle	1Trail	2Trail							
<b>Fairfax County</b>																
(7220) Cliff Edge Dr	0.25	70	R			From: 29-6228 W, Rock Chapel Rd					NA			NA		1996
						To: Dead End										
(7221) Thornburg Lane	0.03	10	R			From: Dead End					NA			NA		1996
						To: 29-6228 Rock Chapel Rd										
(7222) Kilbarry Ct	0.09	50	R			From: Cul-de-Sac					NA			NA		1996
						To: 29-5788 Fonda Dr										
(7223) Ballycor Dr	0.22	1100	R			From: 29-676 Clarks Crossing Rd					NA			NA		05/22/2002
						To: Cul-de-Sac										
(7224) Ridge Top Rd	0.10	NA				From: Dead End					NA			NA		
(7224) Ridge Top Rd	0.30	0	R			From: 29-7436 Potomac Crossing Wy					NA			NA		1985
						To: 29-7230										
(7225) Dutch Mill Ct	0.11	130	R			From: 29-5428 Bronzedale Dr					NA			NA		1997
						To: Cul-de-Sac										
(7226) Flemish Mill Ct	0.32	290	R			From: Cul-de-Sac					NA			NA		1997
						To: 29-5428 Bronzedale Dr										
(7227) English Mill Ct	0.12	140	R			From: Cul-de-Sac					NA			NA		1997
						To: 29-5977 History Dr										
(7228)	0.04	0	R			From: Dead End					NA			NA		1985
						To: SCL Fairfax										
(7230)	0.68	NA				From: FR-253					NA			NA		
(7230)	0.23	NA				From: 29-7224 Ridge Top Rd					NA			NA		
						To: 29-665 Waples Mill Rd										
(7231) Kings Grove Ct	0.08	180	R			From: Cul-de-Sac					NA			NA		01/22/2002
						To: 29-6159 Harrowhill Lane										
(7232)	0.52	0	R			From: Cul-de-Sac					NA			NA		1985
						To: US 29; FR-947										
(7233) Hunting Pines Pl	0.09	0	R			From: 29-804 Hunt Rd					NA			NA		1985
						To: Cul-de-Sac										
(7234) Arrowhead Dr	0.33	7900	R			From: FR-256					NA			NA		1997
						To: 29-655 Jermantown Rd										
(7235) Rowan Tree Dr	0.11	160	R			From: 29-6461 Pheasant Ridge Rd					NA			NA		08/07/2001
						To: Cul-de-Sac										
(7236) Brentwood Farm Dr	0.14	460	R			From: Dead End					NA			NA		08/09/2001
(7236) Brentwood Farm Dr	0.09	520	R			From: 29-6461 Pheasant Ridge Rd					NA			NA		08/09/2001
(7236) Brentwood Farm Dr	0.23	480	R			From: 29-7239 Metcalf Cir					NA			NA		08/09/2001
						To: Dead End										

Virginia Department of Transportation  
Traffic Engineering Division  
2007  
Annual Average Daily Traffic Volume Estimates By Section of Route  
Fairfax Maintenance Area

Route	Length	AADT	QA	4Tire	Bus	Truck				QC	K Factor	QK	Dir Factor	AAWDT	QW	Year
						2Axle	3+Axle	1Trail	2Trail							
<b>Fairfax County</b>																
(7237) Hollow Tree Lane	0.15	430	R											NA		08/09/2001
(7238) Firethorne Ct	0.08	110	R											NA		08/07/2001
(7239) Metcalf Cir	0.11	140	R											NA		08/07/2001
(7240) Ben Nevis Ct	0.05	60	R											NA		1996
(7241)	0.16	150	R											NA		04/17/2003
(7241)	0.14	470	R											NA		04/17/2003
(7242) Merecourt Lane	0.08	140	R											NA		1996
(7243) Lord Fairfax Ct	0.05	150	R											NA		05/22/2002
(7244) Sasser's Hill Ct	0.06	0	R											NA		1985
(7245) Dominion Dr	0.14	0	R											NA		1985
(7246) Helmwood Ct	0.19	90	R											NA		1996
(7248)	0.64	0	R											NA		1985
(7249)	0.22	0	R											NA		1985
(7250) Wooded Way	0.04	560	R											NA		1997
(7251) Hunt Valley Dr	0.05	150	R											NA		1997
(7251) Hunt Valley Dr	0.20	390	R											NA		1997
(7252) Forestree Ct	0.05	90	R											NA		1997
(7253) Goldentree Lane	0.07	130	R											NA		1997
(7254) Windsor Hunt Ct	0.11	0	R											NA		1985

Virginia Department of Transportation  
Traffic Engineering Division  
2007  
Annual Average Daily Traffic Volume Estimates By Section of Route  
Fairfax Maintenance Area

Route	Length	AADT	QA	4Tire	Bus	-----Truck-----				QC	K Factor	QK	Dir Factor	AAWDT	QW	Year
						2Axle	3+Axle	1Trail	2Trail							
<b>Fairfax County</b>																
(7255) Merritt Rd	0.12	0	R			From: SR 236; FR-956					NA			NA		1985
						To: Dead End										
(7256) Dominion Way	0.18	0	R			From: 29-7245 Dominion Dr					NA			NA		1985
						To: 29-9129 George C Marshall Dr										
(7257) Huntress Ct	0.10	NA				From: 29-4082 Huntmaster Lane					NA			NA		
						To: Cul-de-Sac										
(7258)	0.05	48	R			From: 29-4082 Huntmaster Lane					NA			NA		1997
						To: Cul-de-Sac										
(7259) Tottenham Ct	0.26	180	R			From: Cul-de-Sac					NA			NA		1996
						To: 29-6209 Tottenham Lane										
(7259) Tottenham Ct	0.14	100	R			From: Cul-de-Sac					NA			NA		1996
						To: Cul-de-Sac										
(7260) Fallen Tree Ct	0.11	0	R			From: 29-6779					NA			NA		1985
						To: Cul-de-Sac										
(7261) Gentle Ct	0.05	0	R			From: 29-6779					NA			NA		1985
						To: Cul-de-Sac										
(7262) Bankfoot Ct	0.09	450	R			From: 29-749					NA			NA		04/17/2002
						To: Cul-de-Sac										
(7263) West Water Point Dr	0.17	0	R			From: Cul-de-Sac					NA			NA		1985
						To: 29-636 Hooes Rd										
(7264) Saint Elliot Ct	0.08	100	R			From: Cul-de-Sac					NA			NA		05/21/2003
						To: 29-3500										
(7265) Stone Crossing Ct	0.10	0	R			From: Cul-de-Sac					NA			NA		1985
						To: 29-662 Stone Rd										
(7266) Cheverly Dr	0.06	0	R			From: 29-7265 Stone Crossing Ct					NA			NA		1985
						To: Dead End										
(7267) Basingstoke Loop	0.08	0	R			From: 29-5451					NA			NA		1985
						To: Cul-de-Sac										
(7268) Kilbrennan Ct	0.05	70	R			From: Cul-de-Sac					NA			NA		1996
						To: 29-7269 Dornock Ct										
(7268) Kilbrennan Ct	0.05	2900	R			From: 29-6651 Kinross Cir					NA			NA		07/13/2005
						To: Cul-de-Sac										
(7269) Dornock Ct	0.18	200	R			From: Cul-de-Sac					NA			NA		1996
						To: 29-7268 Kilbrennan Ct										
(7270) Huntsfield Ct	0.08	0	R			From: Cul-de-Sac					NA			NA		1985
						To: 29-6859										
(7271) Brightfield Lane	0.19	130	R			From: 29-6859					NA			NA		1996
						To: Cul-de-Sac										

Virginia Department of Transportation  
Traffic Engineering Division  
2007  
Annual Average Daily Traffic Volume Estimates By Section of Route  
Fairfax Maintenance Area

Route	Length	AADT	QA	4Tire	Bus	Truck				QC	K Factor	QK	Dir Factor	AAWDT	QW	Year
						2Axle	3+Axle	1Trail	2Trail							
<b>Fairfax County</b>																
(7272) Doe Run Ct	0.06	0	R								NA		NA			1985
(7273) Brightfield Ct	0.04	70	R								NA		NA			1996
(7274) Soft Breeze Ct	0.06	130	R								NA		NA			1996
(7275)	0.56	710	R								NA		NA			07/13/2005
(7275)	0.17	430	R								NA		NA			05/20/2002
(7276) Brynwood Pl	0.19	110	R								NA		NA			1996
(7277) Autumn Hill Lane	0.16	0	R								NA		NA			1985
(7278) Brynwood Ct	0.13	170	R								NA		NA			1996
(7279) Rounding Run Cir	0.57	640	R								NA		NA			07/13/2005
(7280) Wildmere Pl	0.20	240	R								NA		NA			1996
(7281) Willow Glen Ct	0.19	0	R								NA		NA			1985
(7282) Autumn Hill Ct	0.09	120	R								NA		NA			1996
(7283) Stone Heather Dr	0.61	5000	R								NA		NA			1997
(7284) Stone Heather Ct	0.07	0	R								NA		NA			1985
(7285) Bramblewood Lane	0.13	160	R								NA		NA			1996
(7286) Thornapple Pl	0.15	190	R								NA		NA			1996
(7287) Tingewood Ct	0.08	90	R								NA		NA			1996
(7288) Nestlewood Ct	0.05	80	R								NA		NA			1996
(7289) Briargrove Ct	0.07	90	R								NA		NA			1996

Virginia Department of Transportation  
Traffic Engineering Division  
2007  
Annual Average Daily Traffic Volume Estimates By Section of Route  
Fairfax Maintenance Area

Route	Length	AADT	QA	4Tire	Bus	-----Truck-----				QC	K Factor	QK	Dir Factor	AAWDT	QW	Year
						2Axle	3+Axle	1Trail	2Trail							
<b>Fairfax County</b>																
(7290) Duck Pond Ct	0.07	100	R								NA			NA		1996
(7291) Rounding Run Ct	0.05	80	R								NA			NA		1996
(7292) Tuckaway Dr	0.43	2800	G	99%	0%	0%	0%	0%	0%	C	0.146	F	0.739	3100	G	2007
(7293) Bitter Sweet Ct	0.09	0	R								NA			NA		1985
(7294) Fern Hollow Pl	0.18	350	R								NA			NA		1996
(7295) Fern Hollow Ct	0.09	120	R								NA			NA		1996
(7296) Grassmere Ct	0.07	100	R								NA			NA		1996
(7297) Bywater Ct	0.05	110	R								NA			NA		1996
(7298) Tuckaway Ct	0.10	130	R								NA			NA		1996
(7299) Applegrove Lane	0.28	170	R								NA			NA		1996
(7300) Glen Green Ct	0.08	0	R								NA			NA		1985
(7301)	0.28	0	R								NA			NA		1985
(7302) Mariners Mill Ct	0.04	0	R								NA			NA		1985
(7303) Dreams Way Ct	0.11	0	R								NA			NA		1985
(7304) Chapel Gate Ct	0.08	0	R								NA			NA		1985
(7305) Snug Harbor Ct	0.08	0	R								NA			NA		1985
(7306) Green Glade Ct	0.05	0	R								NA			NA		1985
(7307) Calabria Ct	0.09	0	R								NA			NA		1985
(7308) Kedleston Ct	0.10	290	R								NA			NA		04/16/2002

Virginia Department of Transportation  
Traffic Engineering Division  
2007  
Annual Average Daily Traffic Volume Estimates By Section of Route  
Fairfax Maintenance Area

Route	Length	AADT	QA	4Tire	Bus	Truck				QC	K Factor	QK	Dir Factor	AAWDT	QW	Year
						2Axle	3+Axle	1Trail	2Trail							
<b>Fairfax County</b>																
7309	Greenwich Woods Dr	0.36	140	R							NA			NA		1997
7310	Bear Creek Trail	0.04	20	R							NA			NA		1997
7311	Northwoods Trail	0.28	310	R							NA			NA		1997
7312	Duchess Dr	0.09	130	R							NA			NA		04/16/2002
7312	Duchess Dr	0.05	100	R							NA			NA		04/16/2002
7312	Duchess Dr	0.06	180	R							NA			NA		04/16/2002
7313	Algarve St	0.17	150	R							NA			NA		1997
7314	Sutton Woods Ct	0.07	0	R							NA			NA		1985
7315	Saint Mark's Ct	0.16	0	R							NA			NA		1985
7316	Research Way	0.08	0	R							NA			NA		1985
7317	Corporate Ct	0.08	0	R							NA			NA		1985
7318	Lake Windermere Ct	0.16	NA								NA			NA		
7319	Bass Ct	0.07	0	R							NA			NA		1985
7320	Cedar Break Dr	0.53	990	R							NA			NA		07/19/2001
7321	O'Shay Ct	0.04	50	R							NA			NA		07/18/2001
7322	Jameson Ct	0.04	60	R							NA			NA		07/18/2001
7323	Patriarch Ct	0.04	50	R							NA			NA		07/18/2001
7324		0.85	5900	R							NA			NA		07/26/2001
7324		0.49	8400	R							NA			NA		07/26/2001

Virginia Department of Transportation  
Traffic Engineering Division  
2007  
Annual Average Daily Traffic Volume Estimates By Section of Route  
Fairfax Maintenance Area

Route	Length	AADT	QA	4Tire	Bus	Truck				QC	K Factor	QK	Dir Factor	AAWDT	QW	Year
						2Axle	3+Axle	1Trail	2Trail							
<b>Fairfax County</b>																
(7325) Rivers Edge Dr	0.14	40	R				From: 29-603 Beach Mill Rd				NA			NA		1996
							To: Cul-de-Sac									
(7326) Lake Windermere Dr	0.16	90	R				From: Dead End				NA			NA		1996
							To: 29-7318 Lake Windermere Ct									
(7326) Lake Windermere Dr	0.08	180	R				From: 29-6684 Welham Green Rd				NA			NA		09/12/2005
							To: Dead End									
(7326) Lake Windermere Dr	0.25	100	R				From: 29-602				NA			NA		1996
							To: Cul-de-Sac									
(7327) Canterwood Lane	0.39	240	R				From: Cul-de-Sac				NA			NA		1996
							To: 29-717 Utterback Store Rd									
(7328) Farm Rd	0.29	170	R				From: Cul-de-Sac				NA			NA		1996
							To: 29-7327 Canterwood Lane									
(7329) Gallop Wood Pl	0.15	60	R				From: Cul-de-Sac				NA			NA		1996
							To: 29-6259									
(7330)	0.29	90	R				From: Cul-de-Sac				NA			NA		1996
							To: 29-7330									
(7331) Lefrak Ct	0.12	140	R				From: Cul-de-Sac				NA			NA		1996
							To: 29-6259									
(7332) Jubilation Ct	0.05	70	R				From: Cul-de-Sac				NA			NA		1996
							To: 29-6261 Nathan Lane									
(7333) Society Dr	0.14	330	R				From: Cul-de-Sac				NA			NA		07/18/2005
							To: 29-5389									
(7334) Society Ct	0.05	60	R				From: Cul-de-Sac				NA			NA		1997
							To: 29-7333 Society Dr									
(7335) Blacksmith Lane	0.11	150	R				From: Cul-de-Sac				NA			NA		1996
							To: 29-6258									
(7336) Goldmoore Ct	0.10	360	R				From: Cul-de-Sac				NA			NA		08/01/2001
							To: 29-7170 Buggy Whip Dr									
(7337) Emerald Pool Dr	0.04	50	R				From: Cul-de-Sac				NA			NA		07/18/2001
							To: 29-7694 Gladewright Dr									
(7338) Flourcastle Ct	0.12	170	R				From: Cul-de-Sac				NA			NA		07/18/2001
							To: 29-7324									
(7339) Rockymount Ct	0.05	120	R				From: Cul-de-Sac				NA			NA		07/18/2001
							To: 29-7324									
(7340) Red House Dr	0.13	0	R				From: Cul-de-Sac				NA			NA		1985
							To: 29-7343 Triplett Dr									
(7341) Regimental Ct	0.07	80	R				From: Cul-de-Sac				NA			NA		07/18/2001
							To: 29-7345 Newton Patent Dr									
							To: Cul-de-Sac									
							To: 29-7340 Red House Dr									

Virginia Department of Transportation  
Traffic Engineering Division  
2007  
Annual Average Daily Traffic Volume Estimates By Section of Route  
Fairfax Maintenance Area

Route	Length	AADT	QA	4Tire	Bus	-----Truck-----				QC	K Factor	QK	Dir Factor	AAWDT	QW	Year
						2Axle	3+Axle	1Trail	2Trail							
<b>Fairfax County</b>																
(7342) Newgate Tavern Ct	0.04	70	R								NA			NA		07/18/2001
(7343) Triplett Dr	0.12	0	R								NA			NA		1985
(7344) William Carr Lane	0.17	310	R								NA			NA		07/18/2001
(7344) William Carr Lane	0.17	220	R								NA			NA		07/18/2001
(7345) Newton Patent Dr	0.31	7000	R								NA			NA		07/19/2001
(7345) Newton Patent Dr	0.38	4200	G	99%	1%	0%	0%	0%	0%	C	0.095	F	0.642	4600	G	2007
(7346) Awbrey Patent Dr	0.12	NA									NA			NA		
(7346) Awbrey Patent Dr	0.91	12000	R								NA			NA		07/19/2001
(7346) Awbrey Patent Dr	0.66	2300	G	98%	1%	1%	0%	0%	0%	C	0.11	F	0.619	2500	G	2007
(7347) Harrison House Ct	0.10	0	R								NA			NA		1985
(7348) Great Rocky Run	0.05	560	R								NA			NA		04/17/2003
(7349) Summer Pl	0.18	140	R								NA			NA		1996
(7349) Summer Pl	0.10	90	R								NA			NA		1996
(7350) Thorngate Ct	0.04	60	R								NA			NA		1996
(7351) Applegrove Ct	0.11	150	R								NA			NA		1996
(7352) Laneview Pl	0.14	370	R								NA			NA		1996
(7353) Laneview Ct	0.13	200	R								NA			NA		1996
(7354) Tyburn Tree Ct	0.05	90	R								NA			NA		1996
(7355) Indale Ct	0.05	90	R								NA			NA		1996
(7356) Briargate Ct	0.05	110	R								NA			NA		1996



Virginia Department of Transportation  
Traffic Engineering Division  
2007  
Annual Average Daily Traffic Volume Estimates By Section of Route  
Fairfax Maintenance Area

Route	Length	AADT	QA	4Tire	Bus	Truck				QC	K Factor	QK	Dir Factor	AAWDT	QW	Year
						2Axle	3+Axle	1Trail	2Trail							
<b>Fairfax County</b>																
(7357) Flat Meadow Lane	0.22	70	R											NA		1996
(7358) Flat Meadow Ct	0.04	260	R											NA		1996
(7359) Heritage Farm Lane	0.25	360	R											NA		1996
(7360) Heritage Farm Ct	0.13	130	R											NA		1996
(7361) Wrenn House Lane	0.23	90	R											NA		1996
(7362) Wrenn House Ct	0.10	150	R											NA		1996
(7363) Hidden Meadow Ct	0.18	270	R											NA		1996
(7364) Lock Gate Pl	0.15	140	R											NA		1996
(7365)	0.04	0	R											NA		1985
(7366) Lock Gate Ct	0.05	80	R											NA		1996
(7367) Eaton Dr	0.28	230	R											NA		04/16/2002
(7368) Ridings Ct	0.10	90	R											NA		04/16/2002
(7369) Bowen Ct	0.10	110	R											NA		1996
(7370) Mittendorf Lane	0.19	0	R											NA		1985
(7371) McCue Ct	0.05	70	R											NA		1996
(7372) Smithfield Pl	0.06	NA												NA		
(7372) Smithfield Pl	0.08	380	R											NA		07/19/2001
(7372) Smithfield Pl	0.07	490	R											NA		04/28/2003
(7372) Smithfield Pl	0.17	470	R											NA		04/28/2003

Virginia Department of Transportation  
Traffic Engineering Division  
2007  
Annual Average Daily Traffic Volume Estimates By Section of Route  
Fairfax Maintenance Area

Route	Length	AADT	QA	4Tire	Bus	Truck				QC	K Factor	QK	Dir Factor	AAWDT	QW	Year
						2Axle	3+Axle	1Trail	2Trail							
<b>Fairfax County</b>																
(7373) Rockbridge Pl	0.06	90	R								NA			NA		09/27/2000
(7374) Pebblebrook Dr	0.09	90	R								NA			NA		1996
(7374) Pebblebrook Dr	0.07	140	R								NA			NA		1996
(7375) Braywood Dr	0.25	1100	R								NA			NA		07/31/2001
(7376) Brookmere Dr	0.35	430	R								NA			NA		07/31/2001
(7377) Woodleaf Ct	0.14	460	R								NA			NA		07/31/2001
(7378) Walney Way	0.07	2800	R								NA			NA		06/22/2005
(7379) Fremont Lane	0.19	0	R								NA			NA		1985
(7380) Days Farm Dr	0.59	160	R								NA			NA		1996
(7381) Nightshade Ct	0.21	0	R								NA			NA		1985
(7382) Black-Eyed Susan Lane	0.18	3200	R								NA			NA		07/12/2005
(7383) Faust Dr	0.07	110	R								NA			NA		1996
(7383) Faust Dr	0.23	120	R								NA			NA		1996
(7384) Wintercress Ct	0.19	140	R								NA			NA		1996
(7386) Coral Bells Ct	0.07	70	R								NA			NA		1996
(7387) Pebblebrook Ct	0.06	49	R								NA			NA		09/27/2000
(7388) Smithfield Ct	0.07	60	R								NA			NA		09/27/2000
(7389) Franklins Way	0.16	440	R								NA			NA		06/04/2002
(7390)	0.19	480	R								NA			NA		1997

Virginia Department of Transportation  
Traffic Engineering Division  
2007  
Annual Average Daily Traffic Volume Estimates By Section of Route  
Fairfax Maintenance Area

Route	Length	AADT	QA	4Tire	Bus	Truck				QC	K Factor	QK	Dir Factor	AAWDT	QW	Year
						2Axle	3+Axle	1Trail	2Trail							
<b>Fairfax County</b>																
(7391) Cardinal Glen Ct	0.08	120	R				29-7390				NA			NA		1997
							Cul-de-Sac									
(7392) Glen Ct	0.15	190	R				Cul-de-Sac				NA			NA		1997
							29-7390									
(7393) Jenn Ct	0.06	50	R				Cul-de-Sac				NA			NA		04/17/2003
							29-662 Stone Rd									
(7394) Hampton Oak Ct	0.06	20	R				29-7367 Eaton Dr				NA			NA		1997
							Cul-de-Sac									
(7395)	0.03	150	R				Arlington County Line				NA			NA		05/20/2002
							Cul-de-Sac									
(7396) Cotton Top Ct	0.16	190	R				29-7149 Plum Dale Dr				NA			NA		1996
							Cul-de-Sac									
(7397)	0.19	120	R				Cul-de-Sac				NA			NA		1996
							29-7149 Plum Dale Dr									
(7398)	0.09	90	R				Cul-de-Sac				NA			NA		1996
							29-7397									
(7398)	0.07	80	R				Cul-de-Sac				NA			NA		1996
							Cul-de-Sac									
(7399)	0.07	110	R				Cul-de-Sac				NA			NA		1996
							29-7397									
(7400) Stevenage Rd	0.43	2700	R				29-6390 Bennington Woods Rd				NA			NA		07/12/2005
							29-602 Reston Pkwy									
(7401)	0.09	0	R				29-606 Baron Cameron Ave				NA			NA		1985
							29-7400 Stevenage Rd									
(7403) Bradbury Lane	0.11	140	R				Cul-de-Sac				NA			NA		1996
							29-6335 Longwood Grove Dr									
(7404)	0.49	440	R				Cul-de-Sac				NA			NA		1996
							29-602 Reston Pkwy									
(7405) Golden Eagle Dr	0.19	220	R				29-7404				NA			NA		1996
							Cul-de-Sac									
(7406) Quail Ridge Dr	0.25	620	R				29-7407 Quail Ridge Ct				NA			NA		09/19/2005
							29-7404									
(7407) Quail Ridge Ct	0.12	110	R				Cul-de-Sac				NA			NA		1996
							29-7406 Quail Ridge Dr									
(7407) Quail Ridge Ct	0.16	210	R				Cul-de-Sac				NA			NA		1996
							Dead End									
(7408) Auburn Grove Lane	0.17	80	R				29-7404				NA			NA		1996
							Cul-de-Sac									

Virginia Department of Transportation  
Traffic Engineering Division  
2007  
Annual Average Daily Traffic Volume Estimates By Section of Route  
Fairfax Maintenance Area

Route	Length	AADT	QA	4Tire	Bus	-----Truck-----				QC	K Factor	QK	Dir Factor	AAWDT	QW	Year
						2Axle	3+Axle	1Trail	2Trail							
<b>Fairfax County</b>																
(7409)	0.07	100	R								NA			NA		1996
(7410) Center Harbor Rd	0.65	4400	G	98%	0%	1%	0%	0%	0%	C	0.101	F	0.575	4800	G	2007
(7410) Church Hill Pl	0.23	970	R								NA			NA		06/23/2005
(7410) Church Hill Pl	0.16	230	R								NA			NA		04/11/2002
(7411) Trails Edge Lane	0.14	150	R								NA			NA		1996
(7412) Walnut Branch Rd	0.74	0	R								NA			NA		1985
(7412) Walnut Branch Rd	0.32	1800	G	98%	1%	0%	0%	0%	0%	C	0.121	F	0.505	2000	G	2007
(7413) Summer Meadow Lane	0.08	100	R								NA			NA		1996
(7414) Towne Center Pkwy	0.26	13000	G	97%	2%	1%	0%	0%	0%	F	0.091	F	0.522	14000	G	2007
(7414) Towne Center Pkwy	0.42	8700	G	97%	2%	1%	0%	0%	0%	C	0.083	F	0.605	9500	G	2007
(7415) Autumnwood Dr	0.24	420	R								NA			NA		1996
(7416) Briar Mill Lane	0.10	120	R								NA			NA		1996
(7417) Winstead Lane	0.18	210	R								NA			NA		1996
(7418) Elk Point Dr	0.13	500	R								NA			NA		08/10/2005
(7419) Fawn Ridge Lane	0.15	170	R								NA			NA		1996
(7419) Fawn Ridge Lane	0.08	350	R								NA			NA		1996
(7419) Fawn Ridge Lane	0.14	190	R								NA			NA		1996
(7420) Grey Squirrel Lane	0.18	0	R								NA			NA		1985
(7421)	0.13	0	R								NA			NA		1985
(7422) Moss Point Lane	0.16	0	R								NA			NA		1985

Virginia Department of Transportation  
Traffic Engineering Division  
2007  
Annual Average Daily Traffic Volume Estimates By Section of Route  
Fairfax Maintenance Area

Route	Length	AADT	QA	4Tire	Bus	-----Truck-----				QC	K Factor	QK	Dir Factor	AAWDT	QW	Year
						2Axle	3+Axle	1Trail	2Trail							
<b>Fairfax County</b>																
7423 Cedar Hollow Way	0.15	0	R			From: Cul-de-Sac					NA			NA		1985
						To: 29-7422 Moss Point Lane										
7424 Turtle Rock Lane	0.08	90	R			From: Cul-de-Sac					NA			NA	1996	
						To: 29-7419 Fawn Ridge Lane										
7425 Colvin Meadows Lane	0.37	130	R			From: Cul-de-Sac					NA			NA	1996	
						To: 29-743 Colvin Run Rd										
7425 Mill Garden Ct	0.09	60	R			From: Cul-de-Sac					NA			NA	1996	
						To: Cul-de-Sac										
7426 Great Owl Dr	0.14	0	R			From: Cul-de-Sac					NA			NA	1985	
						To: 29-602 Reston Pkwy										
7427 Greenwich Point Rd	0.16	0	R			From: Cul-de-Sac					NA			NA	1985	
						To: 29-6393 North Village Rd										
7428 Robindale Ct	0.13	60	R			From: Cul-de-Sac					NA			NA	1996	
						To: 29-2533 Robindale Dr										
7429 Wild Pine Way	0.08	100	R			From: 29-7412 Walnut Branch Rd					NA			NA	1996	
						To: Cul-de-Sac										
7430 Sereno Ct	0.13	120	R			From: Cul-de-Sac					NA			NA	1996	
						To: 29-5940 Squaw Valley Dr										
7431 New Bedford Lane	0.24	210	R			From: 29-6335 Longwood Grove Dr					NA			NA	1996	
						To: Cul-de-Sac										
7432 Stamford Way	0.07	110	R			From: 29-6335 Longwood Grove Dr					NA			NA	1996	
						To: Cul-de-Sac										
7433 Sawbridge Way	0.09	110	R			From: 29-6335 Longwood Grove Dr					NA			NA	1996	
						To: Cul-de-Sac										
7434 Center Harbor Pl	0.05	180	R			From: 29-7410 Center Harbor Rd					NA			NA	04/11/2002	
						To: Cul-de-Sac										
7435 Post Forest Dr	0.60	4900	R			From: 29-608 West Ox Rd					NA			NA	06/03/2003	
						To: 29-7436										
7436 Potomac Crossing Wy	1.49	NA				From: 29-6751 Monument Dr					NA			NA		
						To: Dead End: Gap										
7436 Potomac Crossing Wy	0.11	NA				From: 29-665 Waples Mill Rd; Gap					NA			NA		
						To: 29-1028 Stevenson St										
7437 Forum Dr	0.20	NA				From: US 29 Lee Highway					NA			NA		
						To: 29-7436										
7438 Winstead St	0.08	90	R			From: 29-1075 Harriman St					NA			NA	1996	
						To: 29-7439 Thompson Ridge Ct										
7438 Winstead St	0.21	260	R			From: Cul-de-Sac					NA			NA	1996	
						To: Cul-de-Sac										

Virginia Department of Transportation  
Traffic Engineering Division  
2007  
Annual Average Daily Traffic Volume Estimates By Section of Route  
Fairfax Maintenance Area

Route	Length	AADT	QA	4Tire	Bus	Truck				QC	K Factor	QK	Dir Factor	AAWDT	QW	Year
						2Axle	3+Axle	1Trail	2Trail							
<b>Fairfax County</b>																
(7439) Thompson Ridge Ct	0.16	120	R				From: 29-7438 Winstead St					NA		NA		1996
							To: Cul-de-Sac									
(7440) Heather Down Dr	0.22	0	R				From: Cul-de-Sac					NA		NA		1985
							To: 29-7441 S, Rosiers Branch Dr									
(7440) Heather Down Dr	0.16	NA					From: 29-7441 S, Rosiers Branch Dr					NA		NA		
							To: Dead End									
(7441) Rosiers Branch Dr	0.21	190	R				From: 29-7440 S, Heather Down Dr					NA		NA		08/10/2005
							To: 29-7440 N, Heather Down Dr									
(7442)	0.10	4900	R				From: 29-6363 New Dominion Pkwy					NA		NA		06/23/2005
							To: 29-6337 Bowman Towne Dr									
(7443) Judy Witt Lane	0.06	200	R				From: Cul-de-Sac					NA		NA		05/20/2002
							To: 29-7444 Central Ave									
(7444) Central Ave	0.04	140	R				From: 29-697 Electric Ave					NA		NA		09/27/2000
							To: 29-7443 Judy Witt Lane									
(7444) Central Ave	0.06	80	R				From: 29-7443 Judy Witt Lane					NA		NA		09/27/2000
							To: Cul-de-Sac									
(7445) Westhurst Lane	0.30	330	R				From: 29-663 Miller Rd					NA		NA		05/28/2002
							To: Cul-de-Sac									
(7446) Westhurst Ct	0.13	210	R				From: 29-7445 Westhurst Lane					NA		NA		04/17/2002
							To: Cul-de-Sac									
(7447) Quiet Brook Rd	0.19	50	R				From: Dead End					NA		NA		09/27/2000
							To: 29-7448 Decour Ct									
(7447) Quiet Brook Rd	0.12	460	R				From: 29-7448 Decour Ct					NA		NA		08/13/2001
							To: 29-654 Popes Head Rd									
(7448) Decour Ct	0.26	150	R				From: Cul-de-Sac					NA		NA		08/13/2001
							To: 29-7447 Quiet Brook Rd									
(7449) Shadwell Dr	0.13	120	R				From: Cul-de-Sac					NA		NA		1996
							To: 29-622 Pole Rd									
(7450) Oak Cluster Dr	0.19	0	R				From: Cul-de-Sac					NA		NA		1985
							To: 29-7005									
(7451) Twin Pine Ct	0.04	0	R				From: Cul-de-Sac					NA		NA		1985
							To: 29-7450 Oak Cluster Dr									
(7452) Cedar Knoll Dr	0.14	50	R				From: Cul-de-Sac					NA		NA		09/27/2000
							To: 29-7005									
(7453) Stone Ridge Dr	0.19	130	R				From: Cul-de-Sac					NA		NA		09/27/2000
							To: 29-7005									
(7454) Locust Branch Ct	0.06	0	R				From: 29-7453 Stone Ridge Dr					NA		NA		1985
							To: Cul-de-Sac									

Virginia Department of Transportation  
Traffic Engineering Division  
2007  
Annual Average Daily Traffic Volume Estimates By Section of Route  
Fairfax Maintenance Area

Route	Length	AADT	QA	4Tire	Bus	Truck				QC	K Factor	QK	Dir Factor	AAWDT	QW	Year
						2Axle	3+Axle	1Trail	2Trail							
<b>Fairfax County</b>																
(7455)	0.07	40	R			From: 29-5806; 29-5808					NA			NA		1985
(7455)	0.56	0	R			From: 29-7458 Green Spring Lane					NA			NA		1985
						To: 29-723 Lockheed Blvd										
(7456) Komes Ct	0.06	0	R			From: Cul-de-Sac					NA			NA		1985
						To: 29-7455										
(7457) Bedrock Ct	0.09	0	R			From: Cul-de-Sac					NA			NA		1985
						To: 29-7455										
(7458) Green Spring Lane	0.20	0	R			From: 29-7455					NA			NA		1995
						To: Cul-de-Sac										
(7459)	0.11	0	R			From: Cul-de-Sac					NA			NA		1985
						To: WCL Vienna										
(7460) Montafia Lane	0.27	120	R			From: 29-5791 Abbey Oak Dr					NA			NA		1996
						To: Cul-de-Sac										
(7461) Nevar Ct	0.09	100	R			From: 29-5791 Abbey Oak Dr					NA			NA		1996
						To: Cul-de-Sac										
(7462)	0.09	0	R			From: Cul-de-Sac					NA			NA		1985
						To: 29-7458 Green Spring Lane										
(7462)	0.10	0	R			From: Cul-de-Sac					NA			NA		1985
						To: Cul-de-Sac										
(7463) Kyles Ld	0.19	170	R			From: Cul-de-Sac					NA			NA		04/30/2003
						To: 29-1297 Dudrow Rd										
(7464) Colling Ridge Ct	0.07	80	R			From: 29-628 Collingwood Rd					NA			NA		05/21/2003
						To: Cul-de-Sac										
(7465) Melanie Ct	0.07	80	R			From: Cul-de-Sac					NA			NA		1997
						To: 29-4940 Melanie Lane										
(7465) Melanie Ct	0.07	60	R			From: Cul-de-Sac					NA			NA		1997
						To: Cul-de-Sac										
(7466)	0.09	110	R			From: Cul-de-Sac					NA			NA		1997
						To: 29-7467 W, Oakton Ridge Cir										
(7466)	0.72	100	R			From: 29-7467 W; Oakton Ridge Ci					NA			NA		1997
						To: Cul-de-Sac										
(7467) Oakton Ridge Cir	0.27	80	R			From: 29-7466 WEST					NA			NA		09/27/2000
						To: 29-7466 EAST										
(7468) Weber Pl	0.32	2400	R			From: Cul-de-Sac					NA			NA		04/17/2002
						To: 29-806 Marbury Rd										
(7469) Mitchell Ct	0.04	70	R			From: 29-4847 Maureen Lane					NA			NA		08/20/2001
						To: Cul-de-Sac										
(7470) Townwood Dr	0.15	0	R			From: Cul-de-Sac					NA			NA		1985
						To: US 50; FR-999										

Virginia Department of Transportation  
 Traffic Engineering Division  
 2007  
 Annual Average Daily Traffic Volume Estimates By Section of Route  
 Fairfax Maintenance Area

Route	Length	AADT	QA	4Tire	Bus	-----Truck-----				QC	K Factor	QK	Dir Factor	AAWDT	QW	Year
						2Axle	3+Axle	1Trail	2Trail							
<b>Fairfax County</b>																
(7471) Bokel Dr	0.13	1700	R			From: 29-7472 Leith Ct					NA			NA		06/23/2005
						To: 29-645; 29-7158										
(7472) Leith Ct	0.11	0	R			From: Dead End					NA			NA		1985
						To: 29-7471 Bokel Dr										
(7472) Leith Ct	0.10	0	R			From: Cul-de-Sac					NA			NA		1985
						To: 29-2524 Valeview Dr										
(7473) Hawksbeard Ct	0.05	30	R			From: Cul-de-Sac					NA			NA		1997
						To: 29-5131 Governor Yeardeley Dr										
(7474) Clara Barton Ct	0.10	0	R			From: Cul-de-Sac					NA			NA		1985
						To: Cul-de-Sac										
(7475) McLendon Ct	0.19	0	R			From: Cul-de-Sac					NA			NA		1985
						To: 29-718 Valley View Dr										
(7476) John Roccato Ct	0.06	0	R			From: Cul-de-Sac					NA			NA		1985
						To: 29-7475 McLendon Ct										
(7477) Austin Ct	0.06	0	R			From: Dead End					NA			NA		1985
						To: 29-5925 Kings Landing Rd										
(7477) Austin Ct	0.09	0	R			From: Cul-de-Sac					NA			NA		1985
						To: 29-7478 Wood Pile Ct										
(7477) Austin Ct	0.12	0	R			From: Cul-de-Sac					NA			NA		1985
						To: Dead End										
(7478) Wood Pile Ct	0.04	0	R			From: Cul-de-Sac					NA			NA		1985
						To: 29-7477 Austin Ct										
(7478) Wood Pile Ct	0.07	0	R			From: Cul-de-Sac					NA			NA		1985
						To: Cul-de-Sac										
(7479) Lady Anne Ct	0.05	0	R			From: Cul-de-Sac					NA			NA		1985
						To: 29-7477 Austin Ct										
(7480) Quietway Ct	0.09	0	R			From: 29-4884 Fillingame Dr					NA			NA		1985
						To: Cul-de-Sac										
(7481) Carlton Pl	0.34	280	R			From: Cul-de-Sac					NA			NA		1997
						To: 29-685 Swinks Mill Rd										
(7482) Mill Ridge	0.12	50	R			From: Cul-de-Sac					NA			NA		1997
						To: 29-7484 Swinks Ct										
(7482) Mill Ridge	0.14	30	R			From: Cul-de-Sac					NA			NA		1997
						To: Cul-de-Sac										
(7483) Carlton Ct	0.05	50	R			From: Cul-de-Sac					NA			NA		1997
						To: 29-7481 Carlton Pl										
(7484) Swinks Ct	0.06	100	R			From: Cul-de-Sac					NA			NA		1997
						To: 29-7482 Mill Ridge										
(7484) Swinks Ct	0.11	NA				From: Cul-de-Sac					NA			NA		
						To: Cul-de-Sac										



Virginia Department of Transportation  
Traffic Engineering Division  
2007  
Annual Average Daily Traffic Volume Estimates By Section of Route  
Fairfax Maintenance Area

Route	Length	AADT	QA	4Tire	Bus	Truck				QC	K Factor	QK	Dir Factor	AAWDT	QW	Year
						2Axle	3+Axle	1Trail	2Trail							
<b>Fairfax County</b>																
(7485)	0.20	0	R											NA		1985
(7486) Skyline Heights Ct	0.09	150	R											NA		1997
(7487) Carlwood Rd	0.15	0	R											NA		1985
(7488) Pole Rd	0.24	350	G	98%	0%	1%	0%	0%	0%	C	0.096	F	0.543	370	G	2007
(7489) Deane Ct	0.09	NA												NA		
(7490) Hunters Crest Way	0.51	260	R											NA		1996
(7491) Hunters Run Ct	0.12	70	R											NA		1996
(7492) Simpson Patent Ct	0.06	50	R											NA		10/03/2000
(7493) Sally Ford Ct	0.06	70	R											NA		10/03/2000
(7494) Twin Knolls Ct	0.07	NA												NA		
(7495) Clovermeadow Dr	0.60	320	R											NA		1997
(7496) Cowberry Ct	0.10	90	R											NA		1996
(7497) Cornflower Ct	0.13	100	R											NA		1996
(7498)	0.15	90	R											NA		1997
(7499)	0.02	0	R											NA		1985
(7500) Service Rd	0.18	0	R											NA		1985
(7501) Innisfree Dr	0.26	0	R											NA		1985
(7502)	0.05	0	R											NA		1985
(7503) Stoneledge Ct	0.04	0	R											NA		1985

Virginia Department of Transportation  
Traffic Engineering Division  
2007  
Annual Average Daily Traffic Volume Estimates By Section of Route  
Fairfax Maintenance Area

Route	Length	AADT	QA	4Tire	Bus	Truck				QC	K Factor	QK	Dir Factor	AAWDT	QW	Year
						2Axle	3+Axle	1Trail	2Trail							
<b>Fairfax County</b>																
(7503) Stoneledge Ct	0.08	0	R				29-4719				NA			NA		1985
							Cul-de-Sac									
(7504) Southern Oaks Ct	0.17	670	R				29-636 Hooes Rd				NA			NA		11/26/2001
							Cul-de-Sac									
(7505) Kings Cavalier Ct	0.16	0	R				Cul-de-Sac				NA			NA		1985
							29-3729 Sweetwood Lane									
(7506) Mary Powell Lane	0.11	100	R				Cul-de-Sac				NA			NA		1996
							29-6386 Horton Hill Rd									
(7507) Liz Ct	0.03	70	R				29-7506 Mary Powell Lane				NA			NA		1996
							Cul-de-Sac									
(7508) Woodcock Lane	0.11	340	R				29-6386 Horton Hill Rd				NA			NA		1996
							Cul-de-Sac									
(7509) Woodcock Ct	0.05	80	R				29-7508 Woodcock Lane				NA			NA		1996
							Cul-de-Sac									
(7510) White Post Rd	0.35	130	R				Begin Loop				NA			NA		10/03/2000
							29-7778 Hickory Post Ct									
(7510) White Post Rd	0.54	2900	R				US 29 Lee Highway				NA			NA		11/26/2001
							Cul-de-Sac									
(7511) White Post Ct	0.04	70	R				Cul-de-Sac				NA			NA		07/16/2001
							29-7510 White Post Rd									
(7512) Sacred Lane	0.15	80	R				Dead End				NA			NA		07/16/2001
							29-7510 White Post Rd									
(7513) Gold Post Ct	0.05	80	R				29-7510 White Post Rd				NA			NA		07/16/2001
							Cul-de-Sac									
(7514) Newton Tavern Ct	0.06	0	R				29-7345 Newton Patent Dr				NA			NA		1985
							Cul-de-Sac									
(7515) Whisperwood Ct	0.05	270	R				Cul-de-Sac				NA			NA		12/04/2001
							29-6292 Shadowlake Way									
(7516)	0.05	NA					29-6292 Shadowlake Way				NA			NA		
							29-7599 Middleford Rd									
(7516)	0.43	2200	R				Cul-de-Sac				NA			NA		12/07/2001
							Cul-de-Sac									
(7517) Pohick Forest Ct	0.09	0	R				Cul-de-Sac				NA			NA		1985
							29-3329 Flint St									
(7518) Southstream Run	0.08	230	R				29-640; 29-7067				NA			NA		05/20/2003
							Cul-de-Sac									
(7519) Oakmere Pl	0.11	90	R				29-6201 Secret Hollow Lane				NA			NA		10/03/2000
							Cul-de-Sac									

Virginia Department of Transportation  
Traffic Engineering Division  
2007  
Annual Average Daily Traffic Volume Estimates By Section of Route  
Fairfax Maintenance Area

Route	Length	AADT	QA	4Tire	Bus	Truck				QC	K Factor	QK	Dir Factor	AAWDT	QW	Year
						2Axle	3+Axle	1Trail	2Trail							
<b>Fairfax County</b>																
(7520) Peep Toad Ct	0.08	130	R											NA		08/15/2001
(7521) Nancyann Way	0.18	0	R											NA		1985
(7522)	0.06	120	R											NA		08/15/2001
(7523) Lauren Dr	0.13	240	R											NA		12/07/2001
(7524) Irene Ct	0.09	230	R											NA		12/04/2001
(7525) Clover Glen Dr	0.25	170	R											NA		1996
(7526) Barnwood Ter	0.08	60	R											NA		1996
(7527) Prince Edward Ct	0.14	220	R											NA		05/07/2002
(7528) Hunters Pl	0.27	150	R											NA		1996
(7529)	0.11	1100	R											NA		06/23/2005
(7529)	0.13	1300	R											NA		06/23/2005
(7530) Hidden Meadow Dr	0.62	2300	R											NA		1997
(7531) Birch Bark Ct	0.13	150	R											NA		1996
(7532) Peachwood Ct	0.11	0	R											NA		1985
(7533) Buckeye Lane	0.12	0	R											NA		1985
(7534) Nodding Pine Ct	0.11	0	R											NA		1985
(7535) Teaberry Ct	0.08	140	R											NA		1996
(7536) Meadowsweet Dr	0.10	120	R											NA		1996
(7537) Pecan Pl	0.07	80	R											NA		1996

Virginia Department of Transportation  
Traffic Engineering Division  
2007  
Annual Average Daily Traffic Volume Estimates By Section of Route  
Fairfax Maintenance Area

Route	Length	AADT	QA	4Tire	Bus	Truck				QC	K Factor	QK	Dir Factor	AAWDT	QW	Year
						2Axle	3+Axle	1Trail	2Trail							
<b>Fairfax County</b>																
(7538) Ashvale Dr	0.30	590	R				From: 29-7140 Tuckaway Dr				NA			NA		06/04/2002
							To: Cul-de-Sac									
(7539) Oakmont Ct	0.27	100	R				From: 29-669 Stuart Mill Rd				NA			NA		1996
							To: Cul-de-Sac									
(7540)	0.04	60	R				From: Dead End				NA			NA		1997
							To: 29-2312									
(7541) Turner Ave	0.11	0	R				From: 29-2312				NA			NA		1985
							To: 29-703 Haycock Rd									
(7542)	0.11	80	R				From: 29-694 Great Falls St				NA			NA		1986
							To: Dead End									
(7543) Cherry Orchard Ct	0.07	140	R				From: Cul-de-Sac				NA			NA		12/06/2001
							To: 29-7545									
(7544) Silver Sage Ct	0.10	170	R				From: 29-7545				NA			NA		12/06/2001
							To: Cul-de-Sac									
(7545)	0.36	1300	R				From: 29-641 Pohick Rd				NA			NA		12/06/2001
							To: 29-6100; 29-6825									
(7546) Blue Jasmine Ct	0.09	60	R				From: 29-7545				NA			NA		08/28/2000
							To: Cul-de-Sac									
(7547) Green Garland Dr	0.32	160	R				From: 29-7545				NA			NA		12/06/2001
							To: Cul-de-Sac									
(7548) Silver Oak Ct	0.07	70	R				From: 29-7547 Green Garland Dr				NA			NA		08/28/2000
							To: Cul-de-Sac									
(7549) Red Tulip Ct	0.05	70	R				From: 29-7545				NA			NA		08/28/2000
							To: Cul-de-Sac									
(7550) Fallsmere Ct	0.08	0	R				From: Cul-de-Sac				NA			NA		1985
							To: 29-719 Virginia Lane									
(7551) Virginia Ave	0.02	0	R				From: 29-719 Virginia Lane				NA			NA		1985
							To: 29-7552									
(7552)	0.05	0	R				From: Dead End				NA			NA		1985
							To: 29-7551 Virginia Ave									
(7552)	0.06	0	R				From: 29-2085 Salem Rd				NA			NA		1985
							To: Dead End									
(7552)	0.05	0	R				From: 29-719 Virginia Lane				NA			NA		1985
							To: 29-1117 Virginia Lane									
(7553)	0.01	0	R				From: Cul-de-Sac				NA			NA		1985
							To: 29-1117 Virginia Lane									
(7554) Ivy Mint Ct	0.07	130	R				From: Cul-de-Sac				NA			NA		12/06/2001
							To: 29-7547 Green Garland Dr									

Virginia Department of Transportation  
Traffic Engineering Division  
2007  
Annual Average Daily Traffic Volume Estimates By Section of Route  
Fairfax Maintenance Area

Route	Length	AADT	QA	4Tire	Bus	Truck				QC	K Factor	QK	Dir Factor	AAWDT	QW	Year
						2Axle	3+Axle	1Trail	2Trail							
<b>Fairfax County</b>																
(7555) Hoffmans Lane	0.16	0	R				From: 29-1026 Lacy Blvd				NA			NA		1985
							To: Dead End									
(7556) Courtland Dr	0.12	0	R				From: 29-7555 Hoffmans Lane				NA			NA		1985
							To: Cul-de-Sac									
(7557) Angleton Ct	0.10	0	R				From: 29-6772 Hill Park Dr				NA			NA		1985
							To: Cul-de-Sac									
(7558) Conell Ct	0.09	0	R				From: Cul-de-Sac				NA			NA		1985
							To: 29-6772 Hill Park Dr									
(7559) Langley Springs Ct	0.06	60	R				From: Cul-de-Sac				NA			NA		1997
							To: 29-937 Douglass Dr									
(7560) Philip Lee Rd	0.34	340	R				From: Cul-de-Sac				NA			NA		10/11/2000
							To: 29-6265 Cub Run Rd									
(7561) Carrier Ct	0.09	90	R				From: Cul-de-Sac				NA			NA		10/11/2000
							To: 29-7560 Philip Lee Rd									
(7562) Bernadette Ct	0.13	100	R				From: Cul-de-Sac				NA			NA		10/11/2000
							To: 29-6265 Cub Run Rd									
(7563)	0.21	150	R				From: Dead End				NA			NA		10/11/2000
							To: 29-6265 Cub Run Rd									
(7564) Elk Run Rd	0.38	180	R				From: 29-6265 Cub Run Rd				NA			NA		10/11/2000
							To: Cul-de-Sac									
(7565) Norris Ct	0.16	130	R				From: 29-6266 Silas Hutchinson Dr				NA			NA		10/11/2000
							To: Cul-de-Sac									
(7566) Tonys Pl	0.07	100	R				From: 29-7565 Norris Ct				NA			NA		10/11/2000
							To: Cul-de-Sac									
(7567) Sovereign Pl	0.22	150	R				From: Cul-de-Sac				NA			NA		10/11/2000
							To: 29-7564 Elk Run Rd									
(7568) Stuart Mill Ct	0.15	140	R				From: 29-671 Stuart Mill Rd				NA			NA		06/04/2002
							To: Cul-de-Sac									
(7569) Kincannon Pl	0.06	0	R				From: Cul-de-Sac				NA			NA		1985
							To: 29-6772 Hill Park Dr									
(7569) Kincannon Pl	0.07	0	R				From: 29-6772 Hill Park Dr				NA			NA		1985
							To: Cul-de-Sac									
(7570) Aubrey Place Ct	0.14	0	R				From: Cul-de-Sac				NA			NA		1985
							To: 29-676 Clarks Crossing Rd									
(7571) Blue Fox Lane	0.11	0	R				From: 29-7155 Stringfellow Rd				NA			NA		1985
							To: Dead End									
(7572) Sumter Ct	0.07	130	R				From: Cul-de-Sac				NA			NA		1996
							To: 29-7571 Blue Fox Lane									

Virginia Department of Transportation  
Traffic Engineering Division  
2007  
Annual Average Daily Traffic Volume Estimates By Section of Route  
Fairfax Maintenance Area

Route	Length	AADT	QA	4Tire	Bus	Truck				QC	K Factor	QK	Dir Factor	AAWDT	QW	Year
						2Axle	3+Axle	1Trail	2Trail							
<b>Fairfax County</b>																
(7573) Fishers Hill Ct	0.10	210	R				From: 29-7571 Blue Fox Lane				NA			NA		1996
							To: Cul-de-Sac									
(7574) Brockmeyer Ct	0.07	110	R				From: 29-7581 Beech Down Dr				NA			NA		1996
							To: Cul-de-Sac									
(7575) Thomas Young Lane	0.13	80	R				From: 29-5731 John Milton Dr				NA			NA		1996
							To: Cul-de-Sac									
(7576) Thomas Young Ct	0.05	80	R				From: 29-7575 Thomas Young Lane				NA			NA		1996
							To: Cul-de-Sac									
(7577) Windmoore Ct	0.09	160	R				From: 29-7578 Rosetree Ct				NA			NA		1996
							To: Cul-de-Sac									
(7578) Rosetree Ct	0.18	330	R				From: Cul-de-Sac				NA			NA		1996
							To: 29-7581 Beech Down Dr									
(7579) Kings Ridge Ct	0.23	NA					From: 29-640 Gambrell Rd				NA			NA		
							To: Cul-de-Sac									
(7580) Malin Ct	0.07	90	R				From: 29-7140 Tuckaway Dr				NA			NA		1996
							To: Cul-de-Sac									
(7581) Beech Down Dr	0.39	280	R				From: 29-7586 E, Bellerose Dr				NA			NA		08/08/2005
							To: 29-7586 W, Bellerose Dr									
(7581) Beech Down Dr	0.45	1500	R				From: 29-7574 Brockmeyer Ct				NA			NA		06/04/2002
							To: 29-7574 Brockmeyer Ct									
(7581) Beech Down Dr	0.18	3300	R				From: 29-7582 Armfield Farm Dr				NA			NA		06/23/2005
							To: 29-7582 Armfield Farm Dr									
(7582) Armfield Farm Dr	0.64	1700	R				From: 29-7581 Beech Down Dr				NA			NA		08/08/2005
							To: 29-657 Centreville Rd									
(7583) Hampstead Ct	0.05	90	R				From: 29-7582 Armfield Farm Dr				NA			NA		1996
							To: Cul-de-Sac									
(7584) Southernwood Ct	0.06	70	R				From: Cul-de-Sac				NA			NA		1996
							To: 29-7585 Paoli Ct									
(7584) Southernwood Ct	0.06	240	R				From: 29-7585				NA			NA		08/08/2005
							To: 29-7581									
(7584) Southernwood Ct	0.06	230	R				From: 29-7581				NA			NA		1996
							To: Cul-de-Sac									
(7585) Paoli Ct	0.06	0	R				From: 29-7584 Southernwood Ct				NA			NA		1985
							To: Cul-de-Sac									
(7586) Bellerose Dr	0.16	750	R				From: 29-7581 W, Beech Down Dr				NA			NA		08/08/2005
							To: 29-645 Lees Corner Rd									
(7587) Dittany Ct	0.06	90	R				From: Cul-de-Sac				NA			NA		1996
							To: 29-7586 Bellerose Dr									
(7588) Bromall Ct	0.07	80	R				From: Cul-de-Sac				NA			NA		1996
							To: 29-7581 Beech Down Dr									

Virginia Department of Transportation  
Traffic Engineering Division  
2007  
Annual Average Daily Traffic Volume Estimates By Section of Route  
Fairfax Maintenance Area

Route	Length	AADT	QA	4Tire	Bus	Truck				QC	K Factor	QK	Dir Factor	AAWDT	QW	Year
						2Axle	3+Axle	1Trail	2Trail							
<b>Fairfax County</b>																
(7589) Kew Garden Ct	0.06	70	R								NA			NA		1996
(7590) Peaceful Ct	0.03	0	R								NA			NA		1985
(7591) Tender Ct	0.03	0	R								NA			NA		1985
(7592) Haverford Ct	0.06	60	R								NA			NA		1996
(7593) Gladwyn Ct	0.04	70	R								NA			NA		1996
(7594) Old Chatwood Pl	0.14	110	R								NA			NA		1996
(7594) Old Chatwood Pl	0.06	210	R								NA			NA		1996
(7595)	0.22	390	R								NA			NA		06/23/2005
(7597) Angelica Ct	0.05	60	R								NA			NA		1996
(7598) Arundel Pl	0.05	80	R								NA			NA		05/01/2003
(7599) Middleford Rd	0.08	890	R								NA			NA		12/07/2001
(7599) Middleford Rd	0.06	830	R								NA			NA		12/07/2001
(7599) Middleford Rd	0.17	1500	R								NA			NA		12/07/2001
(7600) Mount Lookout Ct	0.04	120	R								NA			NA		01/22/2002
(7601) Light Infantry Dr	0.10	0	R								NA			NA		1985
(7602) Blue Jug Landinf	0.11	0	R								NA			NA		1985
(7602) Blue Jug Landing	0.11	0	R								NA			NA		1985
(7603) Martin Taylor Ct	0.03	NA									NA			NA		
(7603) Martin Taylor Ct	0.05	NA									NA			NA		
(7604) Lillie Mae Way	0.05	NA									NA			NA		

Virginia Department of Transportation  
Traffic Engineering Division  
2007  
Annual Average Daily Traffic Volume Estimates By Section of Route  
Fairfax Maintenance Area

Route	Length	AADT	QA	4Tire	Bus	Truck				QC	K Factor	QK	Dir Factor	AAWDT	QW	Year
						2Axle	3+Axle	1Trail	2Trail							
<b>Fairfax County</b>																
(7605) Copper Ridge Dr	0.24	580	R			From: 29-7608					NA			NA		08/02/2005
						To: 29-608 Gap Terminus										
(7605) Copper Ridge Dr	0.21	840	R			From: 29-608 Gap					NA			NA		08/02/2005
						To: 29-657 Centreville Rd										
(7606) Copper Hill Rd	0.09	420	R			From: 29-7605 Copper Ridge Dr					NA			NA		07/12/2005
						To: 29-7610 Copper Bed Rd										
(7608) Copper Creek Rd	0.51	220	R			From: Cul-de-Sac					NA			NA		1996
						To: 29-7605 Copper Ridge Dr										
(7609) Copper Creek Ct	0.06	100	R			From: 29-7608 Copper Creek Rd					NA			NA		1996
						To: Cul-de-Sac										
(7610) Copper Bed Rd	0.08	70	R			From: Dead End					NA			NA		1996
						To: 29-7606 Copper Hill Rd										
(7610) Copper Bed Rd	0.09	70	R			From: 29-7606 Copper Hill Rd					NA			NA		1996
						To: Cul-de-Sac										
(7611)	0.14	360	R			From: 29-666 W, Monroe St					NA			NA		1997
						To: 29-6679 New Carson Dr										
(7611)	0.37	740	R			From: 29-666 E, Monroe St					NA			NA		06/04/2002
						To: Cul-de-Sac										
(7611)	0.17	0	R			From: Cul-de-Sac					NA			NA		1985
						To: Cul-de-Sac										
(7612) Topsfield Ct	0.15	190	R			From: Cul-de-Sac					NA			NA		1997
						To: 29-7611										
(7613) Meadow Hall Ct	0.08	110	R			From: 29-7611					NA			NA		1997
						To: Cul-de-Sac										
(7614) Cockerill Ct	0.05	10	R			From: 29-7611					NA			NA		1997
						To: Cul-de-Sac										
(7615) Cinch Ring Ct	0.05	70	R			From: Cul-de-Sac					NA			NA		1997
						To: 29-6640 Latigo Lane										
(7616) Lyrac Ct	0.13	70	R			From: 29-5456 Lyrac St					NA			NA		1997
						To: Cul-de-Sac										
(7617) Hidden Estates Ct	0.06	NA				From: Cul-de-Sac					NA			NA		
						To: 29-785 Hidden Rd										
(7618) Chappell Lane	0.08	180	R			From: Cul-de-Sac					NA			NA		05/08/2002
						To: 29-3891 Oak Valley Dr										
(7619) Lawrence Mill Lane	0.09	NA				From: Cul-de-Sac					NA			NA		
						To: 29-1166 Wharton Lane										
(7620) Queen Victoria Ct	0.24	370	R			From: 29-3647 Lake Braddock Dr					NA			NA		01/24/2002
						To: Cul-de-Sac										
(7621) Cork Pl	0.05	80	R			From: Dead End					NA			NA		01/22/2002
						To: 29-7620 Queen Victoria Ct										



Virginia Department of Transportation  
Traffic Engineering Division  
2007  
Annual Average Daily Traffic Volume Estimates By Section of Route  
Fairfax Maintenance Area

Route	Length	AADT	QA	4Tire	Bus	Truck				QC	K Factor	QK	Dir Factor	AAWDT	QW	Year
						2Axle	3+Axle	1Trail	2Trail							
<b>Fairfax County</b>																
7621 Cork Pl	0.05	60	R				From: 29-7620 Queen Victoria Ct				NA			NA		01/22/2002
							To: Cul-de-Sac									
7622 De Soto Ct	0.04	0	R				From: 29-6176 De Soto St				NA			NA		1985
							To: Cul-de-Sac									
7623 Wyeth Lane	0.10	150	R				From: 29-6177 Bakersville Lane				NA			NA		01/22/2002
							To: Cul-de-Sac									
7624 Doolittle St	0.13	220	R				From: Cul-de-Sac				NA			NA		01/22/2002
							To: 29-6177 Bakersville Lane									
7625 Kemp Lane	0.19	0	R				From: 29-6177 Bakersville Lane				NA			NA		1985
							To: Cul-de-Sac									
7626 Olivia Pl	0.03	40	R				From: Dead End				NA			NA		01/22/2002
							To: 29-7625 Kemp Lane									
7626 Olivia Pl	0.07	110	R				From: 29-7625 Kemp Lane				NA			NA		01/22/2002
							To: Cul-de-Sac									
7627 Byron Ter	0.19	250	R				From: 29-6177 Bakersville Lane				NA			NA		01/22/2002
							To: Cul-de-Sac									
7628 Wigfield Way	0.08	120	R				From: 29-7627 Byron Ter				NA			NA		01/22/2002
							To: Cul-de-Sac									
7629 Crews Rd	0.23	20	R				From: Cul-de-Sac				NA			NA		1996
							To: 29-7631 Nedra Dr									
7629 Crews Rd	0.07	40	R				From: 29-7631 Nedra Dr				NA			NA		1996
							To: Cul-de-Sac									
7630 Stephanie Cir	0.19	290	R				From: Cul-de-Sac				NA			NA		1996
							To: SR 193 Georgetown Pike									
7631 Nedra Dr	0.43	660	R				From: 29-7629 Crews Rd				NA			NA		09/15/2005
							To: 29-7630 Stephanie Cir									
7632 Olde Georgetown Ct	0.33	200	R				From: Cul-de-Sac				NA			NA		05/08/2002
							To: SR 193 Georgetown Pike									
7633 Snow Shoe Ct	0.13	130	R				From: 29-7660 Bandy Run Rd				NA			NA		1996
							To: Cul-de-Sac									
7634 Richard Casey Ct	0.10	140	R				From: Cul-de-Sac				NA			NA		06/02/2003
							To: 29-1355									
7635 Mount Air Dr	0.43	0	R				From: 29-611 Telegraph Rd				NA			NA		1985
							To: 29-611; 29-6550									
7636 Harley Rd	0.25	350	R				From: Cul-de-Sac				NA			NA		06/03/2003
							To: SR 242 Gunston Rd									
7637 Villa St	0.24	200	R				From: Dead End				NA			NA		06/02/2003
							To: 29-644 Franconia Rd									

Virginia Department of Transportation  
Traffic Engineering Division  
2007  
Annual Average Daily Traffic Volume Estimates By Section of Route  
Fairfax Maintenance Area

Route	Length	AADT	QA	4Tire	Bus	Truck				QC	K Factor	QK	Dir Factor	AAWDT	QW	Year
						2Axle	3+Axle	1Trail	2Trail							
<b>Fairfax County</b>																
(7638)	0.09	NA														
(7639) Clapham Rd	0.07	130	R													05/19/2003
(7640) Fran Ct	0.05	0	R													1985
(7641) Graceway Dr	0.18	0	R													1985
(7642) Silassie Ct	0.05	0	R													1985
(7643) Tiddle Way	0.38	0	R													1985
(7643)	0.17	0	R													1985
(7644) Plaskett Lane	0.34	440	G	96%	1%	2%	1%	0%	0%	C	0.124	F	0.54	490	G	2007
(7645) Stoneway Ct	0.03	0	R													1985
(7646) Silverdale Ct	0.12	500	R													05/01/2003
(7647) Colvin Mill Ct	0.09	140	R													05/07/2002
(7648) Tysons Bv	0.77	5900	R													11/03/2005
(7649) Galleria Dr	0.42	19000	G	99%	0%	0%	0%	0%	0%	C	0.113	F	0.779	21000	G	2007
(7650) Point Rider Lane	0.51	1400	R													07/13/2005
(7651) Equus Ct	0.05	80	R													1996
(7652) Champerty Pl	0.02	7	R													1996
(7653) Hurdle Ct	0.05	70	R													1996
(7654) River Forest Dr	0.25	70	R													1996
(7655)	0.20	350	R													06/23/2005

Virginia Department of Transportation  
Traffic Engineering Division  
2007  
Annual Average Daily Traffic Volume Estimates By Section of Route  
Fairfax Maintenance Area

Route	Length	AADT	QA	4Tire	Bus	Truck				QC	K Factor	QK	Dir Factor	AAWDT	QW	Year
						2Axle	3+Axle	1Trail	2Trail							
<b>Fairfax County</b>																
(7656) Syrup Mill Rd	0.08	480	R				29-7663				NA			NA		08/16/2005
							29-7657									
(7657)	0.09	90	R				Cul-de-Sac				NA			NA		1996
							29-7656 Syrup Mill Rd									
(7657)	0.09	140	R				Cul-de-Sac				NA			NA		1996
							29-681 Walker Rd									
(7658) Deerfield Pond Dr	0.28	370	R				29-7659 Deerfield Pond Ct				NA			NA		09/15/2005
							Cul-de-Sac									
(7659) Deerfield Pond Ct	0.14	50	R				29-7658 Deerfield Pond Dr				NA			NA		1996
							Cul-de-Sac									
(7659) Deerfield Pond Ct	0.12	90	R				Cul-de-Sac				NA			NA		1996
							Cul-de-Sac									
(7660) Bandy Run Rd	0.17	290	R				29-7633 Snow Shoe Ct				NA			NA		04/10/2002
							29-7662 Sugar Maple Dr									
(7660) Bandy Run Rd	0.04	180	R				29-604 Sugarland Rd				NA			NA		04/10/2002
							Cul-de-Sac									
(7660) Bandy Run Rd	0.28	1200	R				29-7660 Bandy Run Rd				NA			NA		08/16/2005
							Cul-de-Sac									
(7661) Sugar Creek Ct	0.15	130	R				29-7660 Bandy Run Rd				NA			NA		1996
							Cul-de-Sac									
(7662) Sugar Maple Dr	0.18	150	R				29-7660 Bandy Run Rd				NA			NA		1996
							Cul-de-Sac									
(7662) Sugar Maple Dr	0.05	360	R				Cul-de-Sac				NA			NA		04/10/2002
							Cul-de-Sac									
(7663)	0.05	460	R				29-7656 Syrup Mill Rd				NA			NA		04/10/2002
							Dead End									
(7663)	0.51	110	R				29-7663				NA			NA		04/10/2002
							Cul-de-Sac									
(7664) Safa Ct	0.12	80	R				Cul-de-Sac				NA			NA		1996
							Cul-de-Sac									
(7665) Roman Mill Ct	0.09	100	R				29-5428 Bronzedale Dr				NA			NA		1997
							29-5977 History Dr									
(7666) Stone Mill Ct	0.14	110	R				Cul-de-Sac				NA			NA		1997
							29-5977 History Dr									
(7667) Brick Mill Ct	0.05	60	R				Cul-de-Sac				NA			NA		1997
							29-5671 Club View Dr									
(7668) Katie Leigh Ct	0.11	60	R				Cul-de-Sac				NA			NA		09/09/1999
							Cul-de-Sac									
(7669) Lindsay Blake Lane	0.23	80	R				29-5671 Club View Dr				NA			NA		1996

Virginia Department of Transportation  
 Traffic Engineering Division  
 2007  
 Annual Average Daily Traffic Volume Estimates By Section of Route  
 Fairfax Maintenance Area

Route	Length	AADT	QA	4Tire	Bus	Truck				QC	K Factor	QK	Dir Factor	AAWDT	QW	Year
						2Axle	3+Axle	1Trail	2Trail							
<b>Fairfax County</b>																
(7671) Gerardia Ct	0.12	390	R				29-6945				NA			NA		05/01/2003
							Cul-de-Sac									
(7672)	0.11	1000	R				Cul-de-Sac				NA			NA		05/06/2003
							US 1 Richmond Hwy									
(7673) Washington Woods Dr	0.15	280	R				29-4314 Ludgate Dr				NA			NA		05/21/2003
							29-7674 Warburton Ct									
(7673) Washington Woods Dr	0.11	210	R				29-623 Old Mt Vernon Rd				NA			NA		05/21/2003
							29-7673 Washington Woods Dr									
(7674) Warburton Ct	0.04	48	R				29-7673 Washington Woods Dr				NA			NA		05/21/2003
							Cul-de-Sac									
(7675) Lake Newport Rd	1.14	7500	R				Dead End				NA			NA		1996
							29-602; 29-6396									
(7676) Poplar Grove Dr	0.05	370	R				Cul-de-Sac				NA			NA		1996
							29-7675 Lake Newport Rd									
(7677) Wolftrap Oaks Ct	0.09	150	R				29-696 Wolftrap Rd				NA			NA		1997
							Cul-de-Sac									
(7678)	0.34	50	R				Dead End				NA			NA		1996
							29-7680									
(7679) Skyhawk Dr	0.09	0	R				29-7680				NA			NA		1985
							29-657 Centreville Rd									
(7680)	1.60	0	R				End Loop				NA			NA		1985
							29-7679 Skyhawk Dr									
(7680)	0.24	NA					Dead End				NA			NA		
							Dead End									
(7681)	0.27	NA					Dead End				NA			NA		
							29-7682 Daly Dr									
(7681)	0.71	0	R				29-7681 Brookfield Corp Dr				NA			NA		1985
							29-7681 Brookfield Corp Dr									
(7682) Daly Dr	0.18	0	R				29-6215 Willard Rd				NA			NA		1985
							29-6215 Willard Rd									
(7683) Strathaven Pl	0.12	690	R				Dead End				NA			NA		05/16/2002
							29-7741 Leamoore Lane									
(7684) Lochmoore Lane	0.07	700	R				29-7683 Strathaven Pl				NA			NA		05/16/2002
							29-783									
(7685) Bethany Ct	0.09	0	R				Cul-de-Sac				NA			NA		1985
							29-697 Woodford Rd									
(7686) Rehoboth Ct	0.14	180	R				Cul-de-Sac				NA			NA		1997
							29-7685 Bethany Ct									

Virginia Department of Transportation  
Traffic Engineering Division  
2007  
Annual Average Daily Traffic Volume Estimates By Section of Route  
Fairfax Maintenance Area

Route	Length	AADT	QA	4Tire	Bus	Truck				QC	K Factor	QK	Dir Factor	AAWDT	QW	Year
						2Axle	3+Axle	1Trail	2Trail							
<b>Fairfax County</b>																
(7687) Henson Ct	0.16	140	R											NA		1997
(7688) Chriswell Pl	0.07	90	R											NA		04/10/2002
(7689) Sunny Creek Cove	0.08	290	R											NA		05/22/2002
(7690) Windsor Way	0.08	0	R											NA		1985
(7691) Hampton Station Ct	0.18	120	R											NA		05/01/2003
(7692) Nandina Ct	0.08	110	R											NA		07/18/2001
(7693) Fire Fox Run	0.05	130	R											NA		08/02/2001
(7694) Gladewright Dr	0.32	480	R											NA		07/18/2001
(7695) Jacob Lane	0.12	190	R											NA		07/18/2001
(7696) Pemberton Lane	0.05	370	R											NA		08/02/2001
(7697) Virgin Rock Rd	0.17	210	R											NA		07/18/2001
(7698) Shipley Ct	0.11	170	R											NA		07/18/2001
(7698) Shipley Ct	0.10	180	R											NA		07/18/2001
(7700) Fair Lakes Pkwy	1.17	20000	G	98%	1%	1%	1%	0%	0%	F	0.094	F	0.561	21000	G	2007
(7700) Fair Lakes Pkwy	0.96	27000	G	98%	1%	1%	1%	0%	0%	C	0.086	F	0.505	29000	G	2007
(7700) Fair Lakes Pkwy	0.49	NA												NA		
(7701)	0.91	1900	R											NA		05/19/2003
(7702) Walney Knoll Ct	0.15	160	R											NA		09/27/2000
(7702) Walney Knoll Ct	0.08	130	R											NA		04/15/2003
(7703) Leighfield Valley Dr	0.13	130	R											NA		09/27/2000

Virginia Department of Transportation  
Traffic Engineering Division  
2007  
Annual Average Daily Traffic Volume Estimates By Section of Route  
Fairfax Maintenance Area

Route	Length	AADT	QA	4Tire	Bus	-----Truck-----				QC	K Factor	QK	Dir Factor	AAWDT	QW	Year
						2Axle	3+Axle	1Trail	2Trail							
<b>Fairfax County</b>																
(7703) Leighfield Valley Dr	0.12	910	R				From: 29-8317 Ferrara Ct					NA		NA		04/15/2003
(7703) Leighfield Valley Dr	0.14	2500	R				From: 29-8315 Old Nursery Ct					NA		NA		04/15/2003
							To: 29-4831 Poplar Tree Rd									
(7704)	0.32	180	R				From: 29-657 Walney Rd					NA		NA		09/27/2000
							To: 29-8932 Autumn Glory Way									
(7705) Lawrence Park Ct	0.06	70	R				From: 29-7703 Leighfield Valley Dr					NA		NA		09/27/2000
							To: Cul-de-Sac									
(7706) Store House Dr	0.06	90	R				From: Cul-de-Sac					NA		NA		04/10/2003
(7706) Store House Dr	0.06	430	R				From: 29-7708 Store House Ct					NA		NA		04/10/2003
(7706) Store House Dr	0.07	860	R				From: 29-5402					NA		NA		04/10/2003
(7706) Store House Dr	0.19	1800	R				From: 29-7707 Sutler Store Ct					NA		NA		04/10/2003
(7706) Store House Dr	0.04	1800	R				From: 29-8350 New Braddock Rd					NA		NA		04/10/2003
							To: 29-8416 Picket Oaks Rd									
(7707) Sutler Store Ct	0.05	70	R				From: Cul-de-Sac					NA		NA		04/10/2003
							To: 29-7706 Store House Dr									
(7708) Store House Ct	0.05	60	R				From: Cul-de-Sac					NA		NA		04/10/2003
							To: 29-7706 Store House Dr									
(7709) Manor Pl	0.10	370	R				From: 29-5988 Nuttall Rd					NA		NA		04/10/2003
							To: Cul-de-Sac									
(7710)	0.08	0	R				From: Cul-de-Sac					NA		NA		1985
(7710)	0.08	0	R				From: 29-6493					NA		NA		1985
							To: Dead End									
(7711)	0.07	0	R				From: 29-6493					NA		NA		1985
							To: Cul-de-Sac									
(7712) Cedar Glen Lane	0.16	380	R				From: 29-666; 29-749					NA		NA		1997
(7712)	0.11	160	R				From: 29-7713 Piney Glade Rd					NA		NA		1997
							To: 29-8989									
(7713) Piney Glade Rd	0.16	220	R				From: Cul-de-Sac					NA		NA		1997
							To: 29-7712 Cedar Glen Lane									
(7714) Saluja Estate Dr	0.09	NA					From: 29-760 Brook Rd					NA		NA		
							To: Cul-de-Sac									
(7715)	0.22	NA					From: Cul-de-Sac					NA		NA		
							To: 29-828 Wiehle Ave									

Virginia Department of Transportation  
Traffic Engineering Division  
2007  
Annual Average Daily Traffic Volume Estimates By Section of Route  
Fairfax Maintenance Area

Route	Length	AADT	QA	4Tire	Bus	Truck				QC	K Factor	QK	Dir Factor	AAWDT	QW	Year
						2Axle	3+Axle	1Trail	2Trail							
<b>Fairfax County</b>																
(7716) Lena Ct	0.07	40	R								NA			NA		05/20/2002
(7717) Brandywine Dr	0.05	390	R								NA			NA		06/23/2005
(7718) Kentsdale Lane	0.11	140	R								NA			NA		05/22/2002
(7718) Kentsdale Lane	0.05	120	R								NA			NA		06/04/2002
(7719) Hoylake Lane	0.09	40	R								NA			NA		08/08/2001
(7720) Wooded Glen Ave	0.58	0	R								NA			NA		1985
(7721) Novak Woods Ct	0.07	150	R								NA			NA		11/01/2001
(7722) Mainsail Dr	0.38	720	R								NA			NA		04/30/2003
(7723) Passageway Pl	0.14	420	R								NA			NA		04/30/2003
(7724) Portside Dr	0.19	340	R								NA			NA		04/30/2003
(7725)	0.08	40	R								NA			NA		04/30/2003
(7725)	0.03	80	R								NA			NA		04/30/2003
(7726)	0.13	60	R								NA			NA		04/30/2003
(7727) Cardinal Brook Ct	0.18	430	R								NA			NA		12/19/2001
(7728) Claychin Ct	0.04	80	R								NA			NA		04/28/2003
(7728) Claychin Ct	0.19	460	R								NA			NA		04/28/2003
(7729) Jumet Ct	0.30	140	R								NA			NA		04/28/2003
(7730)	0.16	0	R								NA			NA		1985
(7731) Woodland Meadows Ct	0.08	120	R								NA			NA		05/12/2003

Virginia Department of Transportation  
Traffic Engineering Division  
2007  
Annual Average Daily Traffic Volume Estimates By Section of Route  
Fairfax Maintenance Area

Route	Length	AADT	QA	4Tire	Bus	Truck				QC	K Factor	QK	Dir Factor	AAWDT	QW	Year
						2Axle	3+Axle	1Trail	2Trail							
<b>Fairfax County</b>																
(7732) Vale Station Rd	0.05	80	R								NA		NA			05/20/2002
(7733) Hollybrook Lane	0.07	70	R								NA		NA			01/23/2002
(7734) Jenny Lane	0.10	120	R								NA		NA			01/23/2002
(7735) Fair Lakes Blvd	0.13	NA									NA		NA			
(7735) Fair Lakes Blvd	0.42	NA									NA		NA			
(7736) Great Heron Dr	0.07	1400	R								NA		NA			05/13/2003
(7736) Great Heron Dr	0.10	830	R								NA		NA			05/13/2003
(7737) South Erin Dr	0.24	500	R								NA		NA			05/27/2002
(7738) Alliwells Ct	0.13	230	R								NA		NA			05/21/2002
(7739) Advantage Ct	0.13	270	R								NA		NA			05/08/2003
(7739) Advantage Ct	0.05	70	R								NA		NA			05/08/2003
(7741) Leamoore Lane	0.04	310	R								NA		NA			05/16/2002
(7741) Leamoore Lane	0.03	320	R								NA		NA			05/21/2002
(7741) Leamoore Lane	0.03	180	R								NA		NA			05/16/2002
(7741) Leamoore Lane	0.04	130	R								NA		NA			05/16/2002
(7742) Darnley Pl	0.10	240	R								NA		NA			05/16/2002
(7743) Gretna Pl	0.05	170	R								NA		NA			05/16/2002
(7744) Glenbrook Ct	0.07	NA									NA		NA			
(7745) Water Oak Lane	0.07	80	R								NA		NA			1997
(7745) Water Oak Lane	0.08	230	R								NA		NA			1997



Virginia Department of Transportation  
Traffic Engineering Division  
2007  
Annual Average Daily Traffic Volume Estimates By Section of Route  
Fairfax Maintenance Area

Route	Length	AADT	QA	4Tire	Bus	-----Truck-----				QC	K Factor	QK	Dir Factor	AAWDT	QW	Year
						2Axle	3+Axle	1Trail	2Trail							
<b>Fairfax County</b>																
(7746) Oak Pond Ct	0.05	70	R								NA			NA		1997
(7747)	0.07	150	R								NA			NA		05/15/2003
(7748) Oakton Station Ct	0.09	180	R								NA			NA		05/21/2002
(7749) Berrywood Ct	0.05	130	R								NA			NA		05/12/2003
(7749) Berrywood Ct	0.06	140	R								NA			NA		10/24/2001
(7750) Grovewood Way	0.05	440	R								NA			NA		10/24/2001
(7750) Grovewood Wy	0.18	260	R								NA			NA		10/24/2001
(7751) Kennington Pl	0.07	150	R								NA			NA		10/24/2001
(7752) Braddock Green Ct	0.12	170	R								NA			NA		01/24/2002
(7753) Vanda Lane	0.15	0	R								NA			NA		1985
(7754) Windsor Hills Dr	0.24	390	R								NA			NA		01/24/2002
(7755) Woodfahl Ct	0.05	0	R								NA			NA		1985
(7756) Walthorne Ct	0.08	0	R								NA			NA		1985
(7757) Summerday Ct	0.21	0	R								NA			NA		1985
(7758)	0.10	120	R								NA			NA		11/05/2001
(7758)	0.12	180	R								NA			NA		11/05/2001
(7759) Old Braddock Rd	0.41	8900	G	98%	1%	1%	0%	0%	0%	C	0.098	F	0.545	9500	G	2007
(7760) Susan Rosemary Lane	0.03	50	R								NA			NA		1997
(7761) Steven Martin Dr	0.25	260	R								NA			NA		1997

Virginia Department of Transportation  
Traffic Engineering Division  
2007  
Annual Average Daily Traffic Volume Estimates By Section of Route  
Fairfax Maintenance Area

Route	Length	AADT	QA	4Tire	Bus	Truck				QC	K Factor	QK	Dir Factor	AAWDT	QW	Year
						2Axle	3+Axle	1Trail	2Trail							
<b>Fairfax County</b>																
(7762) Lynnhall Pl	0.30	540	R								NA		NA			05/20/2003
(7763) Kimbrelee Ct	0.11	110	R								NA		NA			05/20/2003
(7764) Neitzey Pl	0.04	60	R								NA		NA			05/20/2003
(7765) Parklane Ct	0.17	260	R								NA		NA			11/29/2001
(7766) Running Creek Ct	0.16	310	R								NA		NA			11/29/2001
(7767) Potters Lane	0.18	NA									NA		NA			
(7768)	0.70	NA									NA		NA			
(7769) Carroll Ct	0.08	0	R								NA		NA			1989
(7770) Sandalwood Ct	0.25	0	R								NA		NA			1985
(7771) Laro Ct	0.13	0	R								NA		NA			1985
(7772)	0.15	50	R								NA		NA			07/19/2000
(7773) Leland Rd	0.11	280	R								NA		NA			1986
(7773) Leland Rd	0.30	90	R								NA		NA			1986
(7773) Leland Rd	0.54	130	R								NA		NA			1986
(7774)	0.40	820	R								NA		NA			06/03/2003
(7775) Lee-Brooke Pl	0.10	570	R								NA		NA			12/19/2001
(7776) Red Post Ct	0.06	50	R								NA		NA			07/16/2001
(7777) Green Post Ct	0.15	130	R								NA		NA			07/16/2001
(7778) Hickory Post Ct	0.12	190	R								NA		NA			07/16/2001

Virginia Department of Transportation  
Traffic Engineering Division  
2007  
Annual Average Daily Traffic Volume Estimates By Section of Route  
Fairfax Maintenance Area

Route	Length	AADT	QA	4Tire	Bus	Truck				QC	K Factor	QK	Dir Factor	AAWDT	QW	Year
						2Axle	3+Axle	1Trail	2Trail							
<b>Fairfax County</b>																
(7779)	0.15	370	R											NA		01/24/2002
(7780) Steven Lee Ct	0.08	110	R											NA		09/06/2001
(7781) Sideburn Ct	0.11	200	R											NA		08/07/2001
(7782) Britford Dr	0.22	120	R											NA		10/29/2001
(7783) New Braddock Rd	1.29	26000	G	99%	0%	1%	0%	0%	0%	C	0.091	F	0.735	28000	G	2007
(7784)	0.69	100	R											NA		07/19/2000
(7785) Sunset Ridge Rd	0.45	90	R											NA		07/19/2000
(7786) Spring Pond Rd	0.05	60	R											NA		07/19/2000
(7787) Laketree Ct	0.10	140	R											NA		11/13/2001
(7788) Hidden Trail Ct	0.08	90	R											NA		11/13/2001
(7789) Laketree Dr	0.68	660	R											NA		11/13/2001
(7790) Park Cir	1.49	0	R											NA		1985
(7791) Pond Point Dr	0.11	0	R											NA		1985
(7792) Rocky Ravine Dr	0.20	880	R											NA		11/13/2001
(7793) Rambling Ridge Dr	0.26	650	R											NA		11/13/2001
(7794) Wilderness Way	0.22	330	R											NA		11/13/2001
(7795)	0.36	780	R											NA		11/13/2001
(7796) Rambling Ridge Ct	0.21	320	R											NA		11/08/2001
(7797) Tree Hollow Ct	0.12	120	R											NA		11/08/2001

Virginia Department of Transportation  
Traffic Engineering Division  
2007  
Annual Average Daily Traffic Volume Estimates By Section of Route  
Fairfax Maintenance Area

Route	Length	AADT	QA	4Tire	Bus	Truck				QC	K Factor	QK	Dir Factor	AAWDT	QW	Year
						2Axle	3+Axle	1Trail	2Trail							
<b>Fairfax County</b>																
(7798) Rolling Ridge Dr	0.10	320	R								NA			NA		11/08/2001
(7798) Rolling Ridge Dr	0.27	150	R								NA			NA		11/08/2001
(7799) View Ct	0.22	290	R								NA			NA		11/13/2001
(7800) Parkvale Ct	0.05	60	R								NA			NA		1996
(7801) Robin Glen Ct	0.06	70	R								NA			NA		1996
(7802) Parklawn Ct	0.10	160	R								NA			NA		1996
(7803) Meadow Chase Dr	0.19	240	R								NA			NA		06/17/2002
(7804) Meadowstream Ct	0.08	170	R								NA			NA		06/17/2002
(7805) Rosewood Hill Circle	0.24	120	R								NA			NA		1996
(7806)	0.33	NA									NA			NA		
(7807) Woodvale Ct	0.06	190	R								NA			NA		06/17/2002
(7808) Deramus Farm Dr	0.06	730	R								NA			NA		06/23/2005
(7809) Deramus Farm Ct	0.05	90	R								NA			NA		1996
(7809) Deramus Farm Ct	0.20	160	R								NA			NA		1996
(7810) Bluffdale Ct	0.10	130	R								NA			NA		08/01/2001
(7811) Ballantrae Farm Dr	0.39	250	R								NA			NA		1997
(7812) Emerald Chase Dr	0.64	1500	R								NA			NA		1991
(7813)	0.50	550	R								NA			NA		1996
(7814) Pleasant Glen Ct	0.05	660	R								NA			NA		1996

Virginia Department of Transportation  
Traffic Engineering Division  
2007  
Annual Average Daily Traffic Volume Estimates By Section of Route  
Fairfax Maintenance Area

Route	Length	AADT	QA	4Tire	Bus	Truck				QC	K Factor	QK	Dir Factor	AAWDT	QW	Year
						2Axle	3+Axle	1Trail	2Trail							
<b>Fairfax County</b>																
(7814) Pleasant Glen Ct	0.22	210	R				From: 29-7812 Emerald Chase Dr				NA			NA		1996
							To: Cul-de-Sac									
(7815) Rover Glen Ct	0.05	0	R				From: 29-7812 Emerald Chase Dr				NA			NA		1985
							To: Cul-de-Sac									
(7816) Ruby Lace Ct	0.12	0	R				From: 29-7812 Emerald Chase Dr				NA			NA		1985
							To: Cul-de-Sac									
(7817) Sequoia Lea Dr	0.13	1800	R				From: Cul-de-Sac				NA			NA		08/02/2001
							To: 29-659 Union Mill Rd									
(7818) Mockernut Ct	0.08	160	R				From: Cul-de-Sac				NA			NA		1996
							To: 29-7813									
(7819)	0.07	120	R				From: Cul-de-Sac				NA			NA		1996
							To: 29-7814 Pleasant Glen Ct									
(7820) Mildred Ct	0.06	100	R				From: Cul-de-Sac				NA			NA		1996
							To: 29-6791 Stokley Way									
(7821) Hickory Meadows Ct	0.05	70	R				From: 29-7814 Pleasant Glen Ct				NA			NA		1996
							To: Cul-de-Sac									
(7822) Union Village Dr	0.19	290	R				From: Cul-de-Sac				NA			NA		08/01/2001
							To: 29-7825 Union Village Circle									
(7823) Wilder Ct	0.09	100	R				From: 29-7827 Forest Run Dr				NA			NA		08/01/2001
							To: Cul-de-Sac									
(7824) Battlewood Ct	0.04	140	R				From: 29-7827 Forest Run Dr				NA			NA		08/01/2001
							To: Cul-de-Sac									
(7825) Union Village Circle	0.73	290	R				From: Cul-de-Sac				NA			NA		10/11/2000
							To: 29-659 Union Mill Rd									
(7826) Union Springs Ct	0.06	130	R				From: Cul-de-Sac				NA			NA		08/01/2001
							To: 29-7825 Union Village Circle									
(7827) Forest Run Dr	0.30	280	R				From: 29-7930 Mountain Springs Lane				NA			NA		08/01/2001
							To: 29-7825 Union Village Circle									
(7828) Bridgeland Lane	0.10	210	R				From: Cul-de-Sac				NA			NA		08/01/2001
							To: 29-7825 Union Village Circle									
(7830) Misty Water Dr	0.32	510	R				From: Cul-de-Sac				NA			NA		1996
							To: 29-6251									
(7831) Browns Ferry Rd	0.32	380	R				From: Cul-de-Sac				NA			NA		1996
							To: 29-7830 Misty Water Dr									
(7832) Brownsville Dr	0.10	0	R				From: 29-7834 Rock Ridge Rd				NA			NA		1985
							To: 29-6251									
(7834) Rock Ridge Rd	0.88	980	R				From: 29-8531 Terrymill Dr				NA			NA		07/14/2005
							To: 29-6251									

Virginia Department of Transportation  
Traffic Engineering Division  
2007  
Annual Average Daily Traffic Volume Estimates By Section of Route  
Fairfax Maintenance Area

Route	Length	AADT	QA	4Tire	Bus	-----Truck-----				QC	K Factor	QK	Dir Factor	AAWDT	QW	Year
						2Axle	3+Axle	1Trail	2Trail							
<b>Fairfax County</b>																
(7835) Boulder Crest Ct	0.08	110	R			From: 29-7831 Browns Ferry Rd					NA			NA		1996
						To: Cul-de-Sac										
(7836) Lost Ravine Ct	0.10	110	R			From: Cul-de-Sac					NA			NA		11/13/2001
						To: 29-7790 Park Circle										
(7837) Woodchase Dr	0.12	160	R			From: 29-7790 Park Circle					NA			NA		11/13/2001
						To: 29-641 Fairfax County Pkwy										
(7838) Park Point Ct	0.07	110	R			From: 29-7837 Woodchase Dr					NA			NA		11/13/2001
						To: Cul-de-Sac										
(7839) Woodrise Ct	0.07	90	R			From: 29-7790 Park Circle					NA			NA		11/13/2001
						To: Cul-de-Sac										
(7840) Rustle Ridge Ct	0.11	150	R			From: Cul-de-Sac					NA			NA		11/08/2001
						To: 29-7796 Rambling Ridge Ct										
(7841) Shady Slope Ct	0.12	150	R			From: Cul-de-Sac					NA			NA		11/23/2001
						To: 29-7795										
(7842) Milburn Lane	0.05	90	R			From: 29-5320 Sunrise Valley Dr					NA			NA		1996
						To: Cul-de-Sac										
(7843) Brookewood Ct	0.23	440	R			From: Cul-de-Sac					NA			NA		05/22/2002
						To: 29-3634 Orlo Dr										
(7844) Golden Woods Ct	0.22	80	R			From: 29-1268 Jeffery Rd					NA			NA		1996
						To: Dead End										
(7845) Weyers Cave Ct	0.06	80	R			From: 29-7834 Rock Ridge Rd					NA			NA		1996
						To: Cul-de-Sac										
(7846) Dardanelle Ct	0.25	320	R			From: Cul-de-Sac					NA			NA		1996
						To: 29-7834 Rock Ridge Rd										
(7847) Flynn Ct	0.10	160	R			From: Cul-de-Sac					NA			NA		1996
						To: 29-7846 Dardanelle Ct										
(7848) Beauford Ct	0.05	70	R			From: 29-7846 Dardanelle Ct					NA			NA		1996
						To: Cul-de-Sac										
(7849) River Park Lane	0.09	110	R			From: 29-7076 River Park Dr					NA			NA		06/20/2002
						To: Cul-de-Sac										
(7850) Bayard Dr	0.16	340	R			From: Cul-de-Sac					NA			NA		1996
						To: 29-6373 Thunder Chase Dr										
(7851) Darius Lane	0.20	200	R			From: Dead End					NA			NA		1996
						To: 29-7850 Bayard Dr										
(7852) Halter Lane	0.13	180	R			From: Dead End					NA			NA		1996
						To: 29-6374 Cross Country Lane										
(7852) Halter Lane	0.12	180	R			From: 29-6374 Cross Country Lane					NA			NA		1996
						To: Cul-de-Sac										

Virginia Department of Transportation  
Traffic Engineering Division  
2007  
Annual Average Daily Traffic Volume Estimates By Section of Route  
Fairfax Maintenance Area

Route	Length	AADT	QA	4Tire	Bus	-----Truck-----				QC	K Factor	QK	Dir Factor	AAWDT	QW	Year
						2Axle	3+Axle	1Trail	2Trail							
<b>Fairfax County</b>																
(7853) Bridoon Lane	0.17	270	R			From: 29-6373 Thunder Chase Dr					NA		NA			1996
						To: Cul-de-Sac										
(7854) Cavesson Ct	0.06	70	R			From: Cul-de-Sac					NA		NA			1996
						To: 29-7853 Bridoon Lane										
(7855) Club Pond Lane	0.13	320	R			From: Dead End					NA		NA			1996
						To: 29-6373 Thunder Chase Dr										
(7856) Noble Victory Lane	0.12	210	R			From: 29-7855 Club Pond Lane					NA		NA			1996
						To: Cul-de-Sac										
(7857) Noble Victory Ct	0.05	60	R			From: 29-7856 Noble Victory Lane					NA		NA			1996
						To: Cul-de-Sac										
(7858) Roark Dr	0.05	180	R			From: 29-7859 Roark Ct					NA		NA			1996
						To: 29-5320 Sunrise Valley Dr										
(7859) Roark Ct	0.04	80	R			From: Cul-de-Sac					NA		NA			1996
						To: 29-7858 Roark Dr										
(7859) Roark Ct	0.04	80	R			From: Cul-de-Sac					NA		NA			1996
						To: Cul-de-Sac										
(7860) Fallen Oak Dr	0.14	2800	R			From: 29-4820					NA		NA			08/14/2001
						To: 29-4831 Poplar Tree Rd										
(7861) Fallen Oak Ct	0.15	380	R			From: Cul-de-Sac					NA		NA			08/14/2001
						To: 29-7860 Fallen Oak Dr										
(7862) Ivory Coast Ct	0.04	70	R			From: Cul-de-Sac					NA		NA			08/14/2001
						To: 29-7861 Fallen Oak Ct										
(7863) Woods Edge Ct	0.06	120	R			From: Cul-de-Sac					NA		NA			08/14/2001
						To: 29-7865 Black Gum Ct										
(7863) Woods Edge Ct	0.10	790	R			From: Cul-de-Sac					NA		NA			08/14/2001
						To: 29-4820										
(7863) Woods Edge Ct	0.18	420	R			From: Cul-de-Sac					NA		NA			08/14/2001
						To: Cul-de-Sac										
(7864) Knotty Log Ct	0.06	100	R			From: Cul-de-Sac					NA		NA			08/14/2001
						To: 29-7863 Woods Edge Ct										
(7865) Black Gum Ct	0.12	200	R			From: 29-7863 Woods Edge Ct					NA		NA			08/14/2001
						To: Cul-de-Sac										
(7866) Ridge Rock Dr	0.08	1900	R			From: Dead End					NA		NA			08/14/2001
						To: 29-4820										
(7867) Quiet Brook Ct	0.06	80	R			From: Cul-de-Sac					NA		NA			10/11/2000
						To: 29-7866 Ridge Rock Dr										
(7868) Blythewood Dr	0.09	1900	R			From: 29-620; 29-8490					NA		NA			08/08/2001
						To: 29-7886 Ashleigh Rd										

Virginia Department of Transportation  
Traffic Engineering Division  
2007  
Annual Average Daily Traffic Volume Estimates By Section of Route  
Fairfax Maintenance Area

Route	Length	AADT	QA	4Tire	Bus	-----Truck-----				QC	K Factor	QK	Dir Factor	AAWDT	QW	Year
						2Axle	3+Axle	1Trail	2Trail							
<b>Fairfax County</b>																
(7869) Margaret Ct	0.04	60	R											NA		05/12/2003
(7870) Oakover St	0.04	6600	R											NA		11/14/2001
(7871) Oakington Dr	0.13	460	R											NA		11/14/2001
(7871) Oakington Dr	0.11	150	R											NA		11/14/2001
(7871) Oakington Dr	0.09	810	R											NA		05/01/2003
(7872) Oak Crest Lane	0.19	270	R											NA		11/14/2001
(7872) Oak Crest Lane	0.05	70	R											NA		11/14/2001
(7873) Burnt Oak Dr	0.12	150	R											NA		11/14/2001
(7873) Burnt Oak Dr	0.12	0	R											NA		1985
(7874) Flaming Oak Way	0.09	0	R											NA		1985
(7875) Oak Stream Ct	0.16	210	R											NA		11/19/2001
(7876) Run Oaks Dr	0.27	1600	R											NA		11/19/2001
(7877) Oak Hollow Lane	0.15	1400	R											NA		11/14/2001
(7877) Oak Hollow Lane	0.28	310	R											NA		11/14/2001
(7878) Holly Oak Ct	0.06	110	R											NA		11/14/2001
(7879) Laurel Oak Pl	0.11	290	R											NA		11/14/2001
(7880)	0.12	100	R											NA		10/11/2000
(7880)	0.07	60	R											NA		10/11/2000
(7881) Holton Pl	0.07	210	R											NA		10/11/2000
(7882) Valley Country Dr	0.57	320	R											NA		10/11/2000



Virginia Department of Transportation  
Traffic Engineering Division  
2007  
Annual Average Daily Traffic Volume Estimates By Section of Route  
Fairfax Maintenance Area

Route	Length	AADT	QA	4Tire	Bus	-----Truck-----				QC	K Factor	QK	Dir Factor	AAWDT	QW	Year
						2Axle	3+Axle	1Trail	2Trail							
<b>Fairfax County</b>																
(7883) Warner Lane	0.09	60	R				From: 29-7882 Valley Country Dr				NA			NA		10/11/2000
							To: Cul-de-Sac									
(7884) Eden Way	0.14	130	R				From: Cul-de-Sac				NA			NA		10/11/2000
							To: 29-4951 Galesbury Lane									
(7885) Hampton Forest Way	1.20	4000	R				From: 29-7886 Ashleigh Rd				NA			NA		08/02/2001
							To: US 29 Lee Hwy									
(7886) Ashleigh Rd	0.50	1900	R				From: 29-7885 Hampton Forest Way				NA			NA		08/06/2001
							To: 29-8494 Plow Ct									
(7886) Ashleigh Rd	0.12	1000	R				From: 29-8477 Ashleigh Ct				NA			NA		08/06/2001
							To: 29-8488 Kentstone Way									
(7886) Ashleigh Rd	0.06	1200	R				From: 29-8478 E; Heatherford Pl				NA			NA		08/06/2001
							To: 29-7885 Hampton Forest Way									
(7887) Harvest Pl	0.09	1400	R				From: Dead End				NA			NA		08/02/2001
							To: 29-7885 Hampton Forest Way									
(7888) Hampton Forest Ct	0.19	460	R				From: 29-7885 Hampton Forest Way				NA			NA		08/07/2001
							To: Cul-de-Sac									
(7889) Westbrook Pl	0.08	50	R				From: Cul-de-Sac				NA			NA		08/28/2000
							To: 29-7882 Valley Country Dr									
(7890) Woodward Ct	0.08	90	R				From: Cul-de-Sac				NA			NA		08/28/2000
							To: 29-7882 Valley Country Dr									
(7891) Camberley Forest Dr	0.21	190	R				From: 29-7892 Wilbury Rd				NA			NA		1996
							To: 29-608 West Ox Rd									
(7892) Wilbury Rd	0.07	10	R				From: Cul-de-Sac				NA			NA		1996
							To: 29-7891 Camberley Forest Dr									
(7892) Wilbury Rd	0.10	50	R				From: 29-8981 Parapet Way				NA			NA		1997
							To: Cul-de-Sac									
(7893) Hidden Oaks Ct	0.07	240	R				From: Cul-de-Sac				NA			NA		05/16/2002
							To: 29-3891 Oak Valley Dr									
(7894) Oak Lawn Pl	0.40	110	R				From: 29-749 S, Franklin Oaks Dr				NA			NA		1996
							To: Cul-de-Sac									
(7895) Brook Mill Ct	0.14	160	R				From: 29-7894 Oak Lawn Pl				NA			NA		1996
							To: Cul-de-Sac									
(7896) Sunnyside Ct	0.04	70	R				From: 29-749 Franklin Oaks Dr				NA			NA		1996
							To: Cul-de-Sac									
(7897) Thistlethorn Dr	0.12	NA					From: Cul-de-Sac				NA			NA		
							To: 29-7898 Hedgetop Dr									

Virginia Department of Transportation  
Traffic Engineering Division  
2007  
Annual Average Daily Traffic Volume Estimates By Section of Route  
Fairfax Maintenance Area

Route	Length	AADT	QA	4Tire	Bus	-----Truck-----				QC	K Factor	QK	Dir Factor	AAWDT	QW	Year
						2Axle	3+Axle	1Trail	2Trail							
<b>Fairfax County</b>																
(7897) Thistlethorn Dr	0.07	860	R								NA		NA			06/23/2005
(7898) Hedgetop Dr	0.05	150	R								NA		NA			06/20/2002
(7898) Hedgetop Dr	0.08	130	R								NA		NA			05/08/2002
(7899) Poplar Tree Ct	0.13	80	R								NA		NA			08/24/2000
(7900) Franconia Springfield Pk	0.27	59000	F	99%	0%	0%	0%	0%	0%	C	0.105	B	0.702	59000	F	2007
(7900) Franconia Springfield Pk	0.83	NA									NA		NA			
(7901)	0.07	NA									NA		NA			
(7902) Windsong Dr	0.24	230	R								NA		NA			05/08/2002
(7902) Windsong Dr	0.16	1600	R								NA		NA			06/23/2005
(7902) Windsong Dr	0.10	2200	R								NA		NA			06/23/2005
(7903) Tradewind Dr	0.29	400	R								NA		NA			05/08/2002
(7904) Windcloud Ct	0.06	150	R								NA		NA			05/08/2002
(7905)	0.03	980	R								NA		NA			04/15/2003
(7905)	0.11	90	R								NA		NA			08/24/2000
(7906)	0.19	80	R								NA		NA			08/24/2000
(7906)	0.17	610	R								NA		NA			04/15/2003
(7907) Poplar Woods Ct	0.06	80	R								NA		NA			08/24/2000
(7908) Poplar Forest Ct	0.11	80	R								NA		NA			08/24/2000
(7909)	0.07	2700	R								NA		NA			06/23/2005
(7910) Shaker Dr	0.38	140	R								NA		NA			1996

Virginia Department of Transportation  
Traffic Engineering Division  
2007  
Annual Average Daily Traffic Volume Estimates By Section of Route  
Fairfax Maintenance Area

Route	Length	AADT	QA	4Tire	Bus	Truck				QC	K Factor	QK	Dir Factor	AAWDT	QW	Year
						2Axle	3+Axle	1Trail	2Trail							
<b>Fairfax County</b>																
7911 Gilman Lane	0.51	310	R				From: 29-680 Shaker Woods Rd				NA			NA		07/12/2005
							To: 29-7910 Shaker Dr									
7912 Southington Lane	0.47	420	R				From: Cul-de-Sac				NA			NA		1996
							To: 29-7917									
7913 Gilman Ct	0.12	110	R				From: 29-7911 Gilman Lane				NA			NA		1996
							To: Cul-de-Sac									
7914 Pellow Circle Trail	0.19	130	R				From: 29-10036				NA			NA		1997
							To: 29-7915 Pellow Circle Ct									
7914 Pellow Circle Trail	0.11	410	R				From: 29-7911 Gilman Lane				NA			NA		07/12/2005
							To: Cul-de-Sac									
7915 Pellow Circle Ct	0.12	120	R				From: Cul-de-Sac				NA			NA		1996
							To: 29-7914 Pellow Circle Trail									
7916 Mount Olive Ct	0.05	NA					From: Cul-de-Sac				NA			NA		
							To: 29-859 Mount Olive Rd									
7917	0.80	3600	R				From: 29-828 Wiehle Ave				NA			NA		06/23/2005
							To: SR 7 Leesburg Pike									
7918 Seneca Green Way	0.22	180	R				From: 29-603 Beach Mill Rd				NA			NA		05/08/2002
							To: Cul-de-Sac									
7919 Morison Lane	0.18	70	R				From: 29-603 Beach Mill Rd				NA			NA		1996
							To: Cul-de-Sac									
7920 Monarch Oak Lane	0.07	1100	R				From: 29-7921 Oak Bridge Lane				NA			NA		11/14/2001
							To: 29-7877 Oak Hollow Lane									
7921 Oak Bridge Lane	0.05	470	R				From: Cul-de-Sac				NA			NA		11/14/2001
							To: 29-7925									
7921 Oak Bridge Lane	0.31	310	R				From: 29-7922 Oak Bridge Pl				NA			NA		11/14/2001
							To: Cul-de-Sac									
7921 Oak Bridge Lane	0.07	110	R				From: Cul-de-Sac				NA			NA		11/14/2001
							To: 29-7921 Oak Bridge Lane									
7922 Oak Bridge Pl	0.11	170	R				From: Cul-de-Sac				NA			NA		11/14/2001
							To: 29-7921 Oak Bridge Lane									
7923 Spanish Oak Ct	0.06	110	R				From: Cul-de-Sac				NA			NA		11/14/2001
							To: 29-7921 Oak Bridge Lane									
7924 Oaktop Ct	0.06	70	R				From: 29-7921 Oak Bridge Lane				NA			NA		11/14/2001
							To: Cul-de-Sac									
7925	0.14	70	R				From: Cul-de-Sac				NA			NA		11/19/2001
							To: 29-7921 Oak Bridge Lane									
7926 Sleepy Brook Ct	0.04	100	R				From: Cul-de-Sac				NA			NA		05/13/2003
							To: 29-6734 Scott St									

Virginia Department of Transportation  
Traffic Engineering Division  
2007  
Annual Average Daily Traffic Volume Estimates By Section of Route  
Fairfax Maintenance Area

Route	Length	AADT	QA	4Tire	Bus	Truck				QC	K Factor	QK	Dir Factor	AAWDT	QW	Year
						2Axle	3+Axle	1Trail	2Trail							
<b>Fairfax County</b>																
(7927) Scott Ct	0.08	110	R											NA		05/13/2003
(7928) Huntsman Ct	0.12	3300	R											NA		05/01/2003
(7929)	0.07	0	R											NA		1985
(7930) Mountain Springs Lane	0.12	0	R											NA		1985
(7930) Mountain Springs Lane	0.16	0	R											NA		1985
(7931) Union Springs Lane	0.09	700	R											NA		08/01/2001
(7932) Moss Glen Rd	0.14	620	R											NA		08/01/2001
(7933) Moss Glen Ct	0.04	90	R											NA		08/01/2001
(7935)	0.43	1400	R											NA		08/01/2001
(7936) Mountain Spring Ct	0.06	100	R											NA		08/01/2001
(7937) Maple Run Ct	0.06	80	R											NA		08/01/2001
(7938) Laurel Run Ct	0.06	70	R											NA		08/01/2001
(7939) Stonehunt Way	0.06	670	R											NA		08/01/2001
(7940) Glen Meadow Rd	0.47	0	R											NA		1985
(7941) Wildflower Ct	0.06	110	R											NA		07/26/2001
(7942) Rabbit Run Ct	0.06	120	R											NA		07/26/2001
(7943) South Hills Ct	0.17	290	R											NA		07/26/2001
(7945) Hunting Path Pl	0.20	850	R											NA		07/24/2001
(7946) Cat Tail Ct	0.09	160	R											NA		07/24/2001

Virginia Department of Transportation  
Traffic Engineering Division  
2007  
Annual Average Daily Traffic Volume Estimates By Section of Route  
Fairfax Maintenance Area

Route	Length	AADT	QA	4Tire	Bus	Truck				QC	K Factor	QK	Dir Factor	AAWDT	QW	Year
						2Axle	3+Axle	1Trail	2Trail							
<b>Fairfax County</b>																
(7947) Sun Meadow Ct	0.15	210	R				From: 29-6981				NA			NA		10/11/2000
							To: Cul-de-Sac									
(7948) Honeysuckle Ct	0.08	150	R				From: Cul-de-Sac				NA			NA		07/24/2001
							To: 29-7947 Sun Meadow Ct									
(7949)	0.06	110	R				From: Cul-de-Sac				NA			NA		07/24/2001
							To: 29-6981									
(7949)	0.09	200	R				From: 29-6981				NA			NA		07/24/2001
							To: Cul-de-Sac									
(7950) Redberry Ct	0.26	0	R				From: SR 7 Leesburg Pike				NA			NA		1985
							To: Cul-de-Sac									
(7951) Hollyview Dr	0.08	20	R				From: Cul-de-Sac				NA			NA		1996
							To: 29-7950 Redberry Ct									
(7951) Hollyview Dr	0.09	240	R				From: 29-7950 Redberry Ct				NA			NA		08/16/2005
							To: 29-7952 Old Holly Dr									
(7951) Hollyview Dr	0.38	130	R				From: 29-7952 Old Holly Dr				NA			NA		1996
							To: Cul-de-Sac									
(7952) Old Holly Dr	0.19	580	R				From: 29-7951 Hollyview Dr				NA			NA		04/11/2002
							To: Cul-de-Sac									
(7953) Coralberry Ct	0.07	60	R				From: Cul-de-Sac				NA			NA		1997
							To: 29-7951 Hollyview Dr									
(7954) Holly Briar Lane	0.14	130	R				From: Cul-de-Sac				NA			NA		1997
							To: 29-7951 Hollyview Dr									
(7954) Holly Briar Lane	0.20	90	R				From: 29-7951 Hollyview Dr				NA			NA		1997
							To: Cul-de-Sac									
(7955) Floris Lane	0.12	400	R				From: Cul-de-Sac				NA			NA		04/15/2002
							To: 29-7956 Alfred Mill Ct									
(7955) Floris Lane	0.08	650	R				From: 29-7956 Alfred Mill Ct				NA			NA		06/23/2005
							To: 29-608 West Ox Rd									
(7956) Alfred Mill Ct	0.09	180	R				From: Cul-de-Sac				NA			NA		04/15/2002
							To: 29-7958 Rogers Lane									
(7956) Alfred Mill Ct	0.05	210	R				From: 29-7958 Rogers Lane				NA			NA		06/23/2005
							To: 29-7957 Merricourt Lane									
(7956) Alfred Mill Ct	0.08	350	R				From: 29-7957 Merricourt Lane				NA			NA		06/23/2005
							To: 29-7955 Floris Lane									
(7957) Merricourt Lane	0.12	330	R				From: Cul-de-Sac				NA			NA		04/15/2002
							To: 29-7956 Alfred Mill Ct									
(7958) Rogers Lane	0.09	420	R				From: 29-7956 Alfred Mill Ct				NA			NA		06/23/2005
							To: 29-608 West Ox Rd									
(7959) Orchard Hill Lane	0.05	1600	R				From: Cul-de-Sac				NA			NA		05/13/2003
							To: 29-620 Braddock Rd									

Virginia Department of Transportation  
 Traffic Engineering Division  
 2007  
 Annual Average Daily Traffic Volume Estimates By Section of Route  
 Fairfax Maintenance Area

Route	Length	AADT	QA	4Tire	Bus	-----Truck-----				QC	K Factor	QK	Dir Factor	AAWDT	QW	Year	
						2Axle	3+Axle	1Trail	2Trail								
<b>Fairfax County</b>																	
(7960)	0.08	49	R													08/28/2000	
			From:	Cul-de-Sac													
(7960)	0.30	150	R													08/28/2000	
			From:	29-6751 Monument Dr													
(7960)	0.24	4000	R													04/17/2002	
			From:	US 50 Lee Jackson Hwy													
			To:	Dead End													
(7961)	0.43	120	R													08/28/2000	
			From:	29-7968													
			To:	29-7960													
(7962)	Waples Glen Ct	0.11	170	R												05/09/2002	
			From:	Dead End													
			To:	29-664 Waples Mill Rd													
(7963)	0.76	3100	R													04/17/2002	
			From:	29-6558													
			To:	US 50; FR-769													
(7964)	Esabella Ct	0.12	NA														
			From:	29-654 Zion Rd													
			To:	Cul-de-Sac													
(7965)	Private Lane	0.48	420	R												05/12/2003	
			From:	29-4491													
			To:	Cul-de-Sac													
(7966)	Autumn Lake Way	0.11	90	R												05/12/2003	
			From:	Cul-de-Sac													
			To:	29-7965 Private Lane													
(7967)	0.19	5200	R													06/23/2005	
			From:	29-608 West Ox Rd													
			To:	29-656 Legato Rd													
(7968)	0.12	NA															
			From:	Cul-de-Sac													
			To:	29-7969 Monument Drive													
(7968)	0.33	0	R													1985	
			From:	29-7969 Monument Dr													
			To:	29-7961													
(7969)	Monument Dr	0.21	9700	G	99%	0%	0%	0%	0%	0%	C	0.088	F	0.585	10000	G	2007
			From:	29-7100 Fairfax County Pkwy													
			To:	29-7968 Fields Brigade Rd; Gap													
(7969)	Monument Dr	0.30	10000	G	99%	0%	0%	0%	0%	0%	F	0.097	F	0.691	11000	G	2007
			From:	Dead End; Gap													
			To:	29-6751 Monument Dr; 29-7960; Gap													
(7969)	0.40	NA															
			From:	Dead End; Gap													
			To:	US 29 Lee Hwy													
(7970)	Orr Dr	0.27	0	R												1985	
			From:	29-7971													
			To:	29-4831 Poplar Tree Rd													
(7971)	0.03	0	R													1985	
			From:	Dead End													
			To:	29-7972 Sutton Oaks Dr													
(7971)	0.10	0	R													1985	
			From:	29-7972 Sutton Oaks Dr													
			To:	29-7970 Orr Dr													
(7971)	0.03	0	R													1985	
			From:	29-7970 Orr Dr													
			To:	Dead End													
(7972)	Sutton Oaks Dr	0.32	1100	R												08/14/2001	
			From:	29-7974 Lewis Woods Ct													
			To:	29-7971													

Virginia Department of Transportation  
Traffic Engineering Division  
2007  
Annual Average Daily Traffic Volume Estimates By Section of Route  
Fairfax Maintenance Area

Route	Length	AADT	QA	4Tire	Bus	-----Truck-----				QC	K Factor	QK	Dir Factor	AAWDT	QW	Year
						2Axle	3+Axle	1Trail	2Trail							
<b>Fairfax County</b>																
(7973) Post Oak Ct	0.11	120	R			From: 29-7972 Sutton Oaks Dr					NA			NA		08/14/2001
						To: Cul-de-Sac										
(7974) Lewis Woods Ct	0.10	240	R			From: Cul-de-Sac					NA			NA		05/05/2003
						To: Cul-de-Sac										
(7975) Whisper Willow Dr	0.59	780	R			From: Cul-de-Sac					NA			NA		05/05/2003
						To: 29-1258 Westbrook Dr										
(7976) Peach Leaf Pl	0.22	320	R			From: Cul-de-Sac					NA			NA		05/05/2003
						To: Cul-de-Sac										
(7977) Winter Willow Dr	0.08	380	R			From: Dead End					NA			NA		05/05/2003
						To: 29-7975 Winter Willow Dr										
(7977) Winter Willow Dr	0.09	120	R			From: 29-7975 Winter Willow Dr					NA			NA		05/05/2003
						To: Cul-de-Sac										
(7978) Palmer Glen Ct	0.06	230	R			From: 29-674 Palmer St					NA			NA		05/20/2002
						To: Cul-de-Sac										
(7979) Novak Lane	0.14	100	R			From: Cul-de-Sac					NA			NA		08/07/2001
						To: 29-5460										
(7980) Mill Meadow Ct	0.13	370	R			From: Cul-de-Sac					NA			NA		08/07/2001
						To: 29-4847 Maureen Lane										
(7981) Marsala Glen Way	0.04	110	R			From: Cul-de-Sac					NA			NA		08/20/2001
						To: 29-7980 Mill Meadow Ct										
(7981) Marsala Glen Way	0.06	70	R			From: 29-7980 Mill Meadow Ct					NA			NA		08/20/2001
						To: Cul-de-Sac										
(7982) Rockpointe Dr	0.41	1800	R			From: 29-620 Braddock Rd					NA			NA		08/08/2001
						To: 29-7983 Sandy Point Lane										
(7982) Rockpointe Dr	0.13	1600	R			From: 29-7983 Sandy Point Lane					NA			NA		08/08/2001
						To: 29-7987 Rockpointe Ct										
(7982) Rockpointe Dr	0.05	50	R			From: 29-7987 Rockpointe Ct					NA			NA		08/07/2001
						To: Dead End										
(7983) Sandy Point Lane	0.07	870	R			From: 29-7982 Rockpointe Dr					NA			NA		08/09/2001
						To: 29-7984 Graphite Ct										
(7983) Sandy Point Lane	0.05	460	R			From: 29-7984 Graphite Ct					NA			NA		08/09/2001
						To: 29-7985 Pebblestone Ct										
(7983) Sandy Point Lane	0.13	470	R			From: 29-7985 Pebblestone Ct					NA			NA		08/09/2001
						To: 29-7986 Fieldspar Ct										
(7983) Sandy Point Lane	0.10	670	R			From: 29-7986 Fieldspar Ct					NA			NA		08/09/2001
						To: US 29 Lee Hwy										
(7984) Graphite Ct	0.05	60	R			From: 29-7983 Sandy Point Lane					NA			NA		08/06/2001
						To: Cul-de-Sac										
(7985) Pebblestone Ct	0.05	80	R			From: 29-7983 Sandy Point Lane					NA			NA		08/06/2001
						To: Cul-de-Sac										

Virginia Department of Transportation  
Traffic Engineering Division  
2007  
Annual Average Daily Traffic Volume Estimates By Section of Route  
Fairfax Maintenance Area

Route	Length	AADT	QA	4Tire	Bus	Truck				QC	K Factor	QK	Dir Factor	AAWDT	QW	Year
						2Axle	3+Axle	1Trail	2Trail							
<b>Fairfax County</b>																
7986 Fieldspar Ct	0.19	170	R				From: 29-7983 Sandy Point Lane				NA			NA		08/06/2001
							To: Cul-de-Sac									
7987 Rockpointe Ct	0.05	70	R				From: Cul-de-Sac				NA			NA		08/06/2001
							To: 29-7982 Rockpointe Dr									
7988 Autumn Willow Dr	0.54	13000	R				From: 29-10099 Arrowhead Park Dr				NA			NA		05/05/2003
							To: Dead End									
7989 Stream Valley Dr	0.18	240	R				From: Cul-de-Sac				NA			NA		08/16/2001
							To: 29-645 Stringfellow Rd									
7990 Star Flower Dr	0.41	0	R				From: 29-4820 SOUTH				NA			NA		1985
							To: 29-4820 NORTH									
7991 Quiet Stream Ct	0.06	0	R				From: Cul-de-Sac				NA			NA		1985
							To: 29-7990 Star Flower Dr									
7992 Sun Orchard Dr	0.03	0	R				From: Dead End				NA			NA		1985
							To: 29-7990 Star Flower Dr									
7993 Star Flower Ct	0.10	0	R				From: 29-7990 Star Flower Dr				NA			NA		1985
							To: Cul-de-Sac									
7994 Over Ridge Ct	0.04	0	R				From: 29-7990 Star Flower Dr				NA			NA		1985
							To: Cul-de-Sac									
7995 Hazelnut Ct	0.19	0	R				From: 29-4820				NA			NA		1985
							To: Cul-de-Sac									
7996 Turkey Foot Ct	0.06	0	R				From: Cul-de-Sac				NA			NA		1985
							To: 29-7995 Hazelnut Ct									
7997 Rock Brook Ct	0.11	170	R				From: 29-8367; 29-7998				NA			NA		08/06/2001
							To: Dead End									
7998 Whetstone Manor Ct	0.20	290	R				From: Dead End				NA			NA		08/16/2001
							To: 29-8367; 29-7997									
7999	0.45	NA					From: Cul-de-Sac				NA			NA		
							To: 29-6941 Dunn Meadow Rd									
8000	0.18	NA					From: Cul-de-Sac				NA			NA		
							To: 29-613 Van Dorn St									
8001 Simsbury Pl	0.12	90	R				From: Cul-de-Sac				NA			NA		04/01/2003
							To: 29-3700 Lakeshire Dr									
8002 Riverton Lane	0.12	130	R				From: Cul-de-Sac				NA			NA		04/01/2003
							To: 29-3700 Lakeshire Dr									
8003 Centerbrook Pl	0.10	120	R				From: Cul-de-Sac				NA			NA		04/01/2003
							To: 29-3700 Lakeshire Dr									
8004 Marble Dale Ct	0.06	70	R				From: Cul-de-Sac				NA			NA		04/01/2003
							To: 29-3700 Lakeshire Dr									



Virginia Department of Transportation  
Traffic Engineering Division  
2007  
Annual Average Daily Traffic Volume Estimates By Section of Route  
Fairfax Maintenance Area

Route	Length	AADT	QA	4Tire	Bus	Truck				QC	K Factor	QK	Dir Factor	AAWDT	QW	Year
						2Axle	3+Axle	1Trail	2Trail							
<b>Fairfax County</b>																
(8005) Essex Manor Pl	0.08	120	R								NA			NA		05/21/2003
(8006) Essex Manor Ct	0.04	60	R								NA			NA		05/21/2003
(8007) Woodland Heights Ct	0.11	100	R								NA			NA		05/21/2003
(8008)	0.09	390	R								NA			NA		05/20/2003
(8008)	0.12	260	R								NA			NA		05/20/2003
(8008)	0.05	60	R								NA			NA		05/20/2003
(8009) Bulfinch Ct	0.06	70	R								NA			NA		05/20/2003
(8011) Tracy Schar Lane	0.16	220	R								NA			NA		04/09/2003
(8012) Nicholas Schar Way	0.11	10	R								NA			NA		04/09/2003
(8013) Lewis Leigh	0.09	120	R								NA			NA		05/05/2003
(8014) Newhall Ct	0.06	40	R								NA			NA		04/10/2003
(8014) Newhall Ct	0.07	120	R								NA			NA		04/10/2003
(8015) Helmsly Ct	0.04	70	R								NA			NA		04/10/2003
(8016) Shelburne St	0.04	80	R								NA			NA		04/10/2003
(8016) Shelburne St	0.07	270	R								NA			NA		04/10/2003
(8017) Shelburne Ct	0.05	70	R								NA			NA		04/10/2003
(8018) Brockman Ct	0.12	NA									NA			NA		
(8018) Brockman Ct	0.13	410	R								NA			NA		06/28/2005
(8019) Great Falls Way	0.60	1200	R								NA			NA		06/28/2005
(8021) Exbury St	0.38	180	R								NA			NA		1996

Virginia Department of Transportation  
Traffic Engineering Division  
2007  
Annual Average Daily Traffic Volume Estimates By Section of Route  
Fairfax Maintenance Area

Route	Length	AADT	QA	4Tire	Bus	Truck				QC	K Factor	QK	Dir Factor	AAWDT	QW	Year
						2Axle	3+Axle	1Trail	2Trail							
<b>Fairfax County</b>																
(8022) Stalwart Ct	0.07	110	R											NA		1996
(8023)	0.03	390	R											NA		08/16/2005
(8023)	0.34	430	R											NA		06/28/2005
(8023)	0.06	120	R											NA		05/08/2002
(8024)	0.24	NA												NA		
(8024)	0.43	5200	R											NA		04/15/2003
(8025)	0.08	270	R											NA		04/14/2003
(8025) Stone Creek Dr	0.08	800	R											NA		04/14/2003
(8025) Stone Creek Dr	0.03	1700	R											NA		04/19/2003
(8025) Stone Creek Dr	0.06	1800	R											NA		04/14/2003
(8026) Muddy Creek Ct	0.07	80	R											NA		04/14/2003
(8027) Stone Creek Ct	0.05	80	R											NA		04/14/2003
(8028) Deer Pond Rd	0.08	360	R											NA		04/14/2003
(8028) Deer Pond Rd	0.18	780	R											NA		04/14/2003
(8029) Cub Stream Dr	0.09	90	R											NA		09/18/2000
(8029) Cub Stream Dr	0.09	100	R											NA		09/18/2000
(8030) Seneca Knoll Dr	0.55	740	R											NA		07/19/2000
(8031) Seneca Knoll Ct	0.15	200	R											NA		1997
(8032) Harewood Ct	0.13	200	R											NA		05/08/2002
(8033) Cottessmore Ct	0.08	110	R											NA		05/08/2002
(8034) High Hill Ct	0.38	220	R											NA		05/08/2002

Virginia Department of Transportation  
Traffic Engineering Division  
2007  
Annual Average Daily Traffic Volume Estimates By Section of Route  
Fairfax Maintenance Area

Route	Length	AADT	QA	4Tire	Bus	Truck				QC	K Factor	QK	Dir Factor	AAWDT	QW	Year
						2Axle	3+Axle	1Trail	2Trail							
<b>Fairfax County</b>																
(8035) High Hill Pl	0.22	220	R				From: 29-6231; 8034				NA		NA			05/08/2002
							To: Cul-de-Sac									
(8036) Rampart Ct	0.10	130	R				From: 29-4248 Rampart Dr				NA		NA			05/21/2003
							To: Cul-de-Sac									
(8037) Myrtle Leaf Dr	0.15	290	R				From: Dead End				NA		NA			05/05/2003
							To: Cul-de-Sac									
(8038) Castleton Ct	0.05	400	R				From: Cul-de-Sac				NA		NA			05/07/2002
							To: 29-8040; 29-8042									
(8039) Castleton Ct	0.07	280	R				From: Cul-de-Sac				NA		NA			1997
							To: 29-8040 Elmendorf Dr									
(8040) Elmendorf Dr	0.37	140	R				From: 29-655 W; Jermantown Rd				NA		NA			1997
							To: 29-655 E; Jermantown Rd									
(8041) Elmesmeade Ct	0.08	260	R				From: 29-8040 Elmendorf Dr				NA		NA			1997
							To: Cul-de-Sac									
(8042) Academic Dr	0.07	170	R				From: 29-8040; 29-8038				NA		NA			1997
							To: Cul-de-Sac									
(8043)	0.03	580	R				From: 29-8044				NA		NA			05/07/2002
							To: SR 123; 29-3891									
(8044)	0.18	140	R				From: Cul-de-Sac				NA		NA			05/07/2002
							To: Dead End									
(8045) John Robert Way	0.07	NA					From: Cul-de-Sac				NA		NA			
							To: 29-1558 Maple Ave									
(8046)	0.08	NA					From: 29-784				NA		NA			
							To: Cul-de-Sac									
(8047) Spencer Ct	0.08	NA					From: Cul-de-Sac				NA		NA			
							To: 29-1934 Spencer Rd									
(8048) Nicotine Trail	0.05	90	R				From: 29-8049				NA		NA			04/02/2002
							To: 29-1498 Mallow Trail									
(8049)	0.07	40	R				From: Dead End				NA		NA			04/02/2002
							To: 29-8048 Nicotine Trail									
(8050) Bell Lane	0.23	420	R				From: Cul-de-Sac				NA		NA			1997
							To: 29-698; 29-769									
(8051) Cedar Mill Ct	0.12	140	R				From: Cul-de-Sac				NA		NA			1997
							To: 29-8050 Bell Lane									
(8052) Swinks Mill Ct	0.19	70	R				From: Dead End				NA		NA			1997
							To: 29-685 Swinks Mill Rd									
(8053) Oak Meadow Way	0.05	70	R				From: 29-2833 Powhatan St				NA		NA			05/04/2002
							To: Cul-de-Sac									

Virginia Department of Transportation  
Traffic Engineering Division  
2007  
Annual Average Daily Traffic Volume Estimates By Section of Route  
Fairfax Maintenance Area

Route	Length	AADT	QA	4Tire	Bus	Truck				QC	K Factor	QK	Dir Factor	AAWDT	QW	Year
						2Axle	3+Axle	1Trail	2Trail							
<b>Fairfax County</b>																
(8054) Marblestone Ct	0.06	130	R				From: 29-8086 Marblestone Dr				NA			NA		07/31/2001
							To: Cul-de-Sac									
(8055) Clear Springs Lane	0.06	690	R				From: 29-8080 Rockland Dr				NA			NA		07/31/2001
							To: 29-8250 South Springs Dr									
(8056) Rockland Ct	0.05	100	R				From: 29-8250 South Springs Dr				NA			NA		08/01/2001
							To: Cul-de-Sac									
(8057) Warm Spring Ct	0.07	90	R				From: Cul-de-Sac				NA			NA		07/31/2001
							To: 29-8080 Rockland Dr									
(8058)	0.09	NA					From: 29-8668 Greentree Manor Lane				NA			NA		
							To: Cul-de-Sac									
(8059)	0.11	NA					From: 29-8668 Greentree Manor Lane				NA			NA		
							To: Cul-de-Sac									
(8060)	0.27	NA					From: 29-606 Baron Cameron Ave				NA			NA		
							To: Dead End									
(8061)	0.16	NA					From: Dead End				NA			NA		
							To: 29-8060									
(8062) Noble Rock Lane	0.09	420	R				From: 29-8079 Rock Crystal Dr				NA			NA		07/30/2001
							To: 29-8364 Noble Rock Ct									
(8063) Melstone Ct	0.10	150	R				From: Cul-de-Sac				NA			NA		09/01/2001
							To: 29-8074 Melstone Dr									
(8064) Stonehunt Ct	0.05	60	R				From: Cul-de-Sac				NA			NA		08/01/2001
							To: 29-8065 Stonehunt Pl									
(8065) Stonehunt Pl	0.10	150	R				From: Cul-de-Sac				NA			NA		08/01/2001
							To: 29-7939 Stonehunt Way									
(8065) Stonehunt Pl	0.07	380	R				From: 29-7939 Stonehunt Way				NA			NA		08/01/2001
							To: 29-8064 Stonehunt Ct									
(8065) Stonehunt Pl	0.10	140	R				From: 29-8064 Stonehunt Ct				NA			NA		08/01/2001
							To: Cul-de-Sac									
(8066) Clear Springs Ct	0.04	70	R				From: Cul-de-Sac				NA			NA		08/01/2001
							To: 29-3546									
(8067) Springstone Ct	0.09	160	R				From: 29-8068 Springstone Pl				NA			NA		08/01/2001
							To: Cul-de-Sac									
(8068) Springstone Pl	0.17	570	R				From: Cul-de-Sac				NA			NA		08/01/2001
							To: 29-3546									
(8069) Otter Run Ct	0.05	110	R				From: 29-3546				NA			NA		08/01/2001
							To: Cul-de-Sac									
(8070)	0.14	860	R				From: 29-3546				NA			NA		08/01/2001
							To: Cul-de-Sac									

Virginia Department of Transportation  
Traffic Engineering Division  
2007  
Annual Average Daily Traffic Volume Estimates By Section of Route  
Fairfax Maintenance Area

Route	Length	AADT	QA	4Tire	Bus	-----Truck-----				QC	K Factor	QK	Dir Factor	AAWDT	QW	Year
						2Axle	3+Axle	1Trail	2Trail							
<b>Fairfax County</b>																
(8071) Rock Lawn Dr	0.27	280	R			From: 29-8079 Rock Crystal Dr					NA			NA		07/30/2001
						To: 29-8073 Stonebrook Dr										
(8072) Stonebrook Ct	0.07	100	R			From: 29-8073 Stonebrook Dr					NA			NA		07/31/2001
						To: Cul-de-Sac										
(8073) Stonebrook Dr	0.20	260	R			From: Cul-de-Sac					NA			NA		07/31/2001
						To: 29-8075 Stonefield Dr										
(8074) Melstone Dr	0.14	0	R			From: Cul-de-Sac					NA			NA		1985
						To: 29-8076 Battle Rock Dr										
(8075) Stonefield Dr	0.72	5800	R			From: Cul-de-Sac					NA			NA		07/30/2001
						To: 29-659 Union Mill Rd										
(8076) Battle Rock Dr	0.33	740	R			From: 29-8075 Stonefield Dr					NA			NA		08/01/2001
						To: Dead End										
(8077)	0.16	140	R			From: Cul-de-Sac					NA			NA		08/01/2001
						To: 29-8078 Woodland Run Ct										
(8078) Woodland Run Ct	0.09	0	R			From: Cul-de-Sac					NA			NA		1985
						To: 29-8077										
(8078) Woodland Run Ct	0.08	0	R			From: Cul-de-Sac					NA			NA		1985
						To: Cul-de-Sac										
(8079) Rock Crystal Dr	0.13	680	R			From: 29-8365 Laurel Rock Dr					NA			NA		07/30/2001
						To: 29-8071 Rock Lawn Dr										
(8079) Rock Crystal Dr	0.19	1100	R			From: Dead End					NA			NA		07/30/2001
						To: 29-8075 Stonefield Dr										
(8080) Rockland Dr	0.40	290	R			From: Cul-de-Sac					NA			NA		07/31/2001
						To: 29-8082 Stonedale Lane										
(8080) Rockland Dr	0.31	950	R			From: Cul-de-Sac					NA			NA		07/31/2001
						To: 29-8055 Clear Springs Lane										
(8080) Rockland Dr	0.20	550	R			From: Cul-de-Sac					NA			NA		07/31/2001
						To: Cul-de-Sac										
(8081) Stone Shadow Ct	0.05	70	R			From: 29-8080 Rockland Dr					NA			NA		08/01/2001
						To: Cul-de-Sac										
(8082) Stonedale Lane	0.15	540	R			From: 29-8075 Stonefield Dr					NA			NA		07/31/2001
						To: 29-8080 Rockland Dr										
(8083) Stonedale Ct	0.05	90	R			From: 29-8082 Stonedale Lane					NA			NA		07/31/2001
						To: Cul-de-Sac										
(8084) Foggy Hills Way	0.10	660	R			From: 29-8085 Foggy Hills Ct					NA			NA		07/31/2001
						To: 29-8080 Rockland Dr										
(8085) Foggy Hills Ct	0.07	160	R			From: Cul-de-Sac					NA			NA		07/31/2001
						To: 29-8084 Foggy Hills Way										
(8085) Foggy Hills Ct	0.08	100	R			From: Cul-de-Sac					NA			NA		07/31/2001
						To: Cul-de-Sac										

Virginia Department of Transportation  
Traffic Engineering Division  
2007  
Annual Average Daily Traffic Volume Estimates By Section of Route  
Fairfax Maintenance Area

Route	Length	AADT	QA	4Tire	Bus	Truck				QC	K Factor	QK	Dir Factor	AAWDT	QW	Year
						2Axle	3+Axle	1Trail	2Trail							
<b>Fairfax County</b>																
(8086) Marblestone Dr	0.59	220	R											NA		07/31/2001
(8087) Shalestone Dr	0.21	220	R											NA		07/31/2001
(8088) Shalestone Ct	0.10	140	R											NA		07/31/2001
(8089) Stonefield Lane	0.13	700	R											NA		07/31/2001
(8090) Counter Pl	0.09	0	R											NA		1985
(8091) Downhaul Lane	0.04	0	R											NA		1985
(8092) Stanchion Lane	0.05	0	R											NA		1985
(8092) Stanchion Lane	0.10	0	R											NA		1985
(8093) Cleat Ct	0.03	0	R											NA		1985
(8094) Yardarm Lane	0.16	120	R											NA		12/04/2001
(8095) Sloop Ct	0.05	100	R											NA		11/13/2001
(8097) Davis Dr	0.20	90	R											NA		04/24/2003
(8097) Davis Dr	0.39	480	R											NA		04/24/2003
(8098) Wrights Hollow Lane	0.08	40	R											NA		04/24/2003
(8098) Wrights Hollow Lane	0.15	90	R											NA		04/24/2003
(8099) Heather Point Dr	0.08	100	R											NA		05/01/2003
(8100) Flint Lee Rd	0.35	2500	R											NA		05/13/2003
(8101) Jarvis Ct	0.07	NA												NA		
(8102)	0.11	NA												NA		

Virginia Department of Transportation  
Traffic Engineering Division  
2007  
Annual Average Daily Traffic Volume Estimates By Section of Route  
Fairfax Maintenance Area

Route	Length	AADT	QA	4Tire	Bus	Truck				QC	K Factor	QK	Dir Factor	AAWDT	QW	Year
						2Axle	3+Axle	1Trail	2Trail							
<b>Fairfax County</b>																
(8103) Sugarstone Ct	0.11	120	R								NA			NA		05/19/2002
(8104) Artnauman Ct	0.13	NA									NA			NA		
(8105) Eds Dr	0.76	4100	R								NA			NA		06/28/2005
(8106) Maverick Lane	0.14	150	R								NA			NA		05/22/2002
(8107) Madrillon Oaks Ct	0.11	NA									NA			NA		
(8108) Madrillon Estates Dr	0.19	520	R								NA			NA		06/06/2002
(8109)	0.08	440	R								NA			NA		06/02/2003
(8110)	0.43	0	R								NA			NA		1985
(8111) High Meadow Rd	0.32	0	R								NA			NA		1985
(8112)	0.10	NA									NA			NA		
(8113)	0.82	NA									NA			NA		
(8114)	0.63	3400	R								NA			NA		05/13/2003
(8114)	0.21	3000	R								NA			NA		05/13/2003
(8115) Charles Arrington Dr	0.29	3100	R								NA			NA		05/15/2003
(8116)	0.26	490	R								NA			NA		05/15/2003
(8117) Tobey Ct	0.10	90	R								NA			NA		05/12/2003
(8118) Bayliss Knoll Ct	0.05	80	R								NA			NA		05/19/2003
(8119) Layne Estates Ct	0.06	80	R								NA			NA		05/19/2003
(8120) Sand Rock Lane	0.30	180	R								NA			NA		08/03/2000

Virginia Department of Transportation  
Traffic Engineering Division  
2007  
Annual Average Daily Traffic Volume Estimates By Section of Route  
Fairfax Maintenance Area

Route	Length	AADT	QA	4Tire	Bus	Truck				QC	K Factor	QK	Dir Factor	AAWDT	QW	Year
						2Axle	3+Axle	1Trail	2Trail							
<b>Fairfax County</b>																
(8121) Sand Rock Ct	0.15	130	R								NA			NA		08/03/2000
(8122) Crystal Rock Ct	0.06	70	R								NA			NA		08/03/2000
(8123) Quartz Rock Ct	0.05	60	R								NA			NA		08/03/2000
(8124) Granite Rock Dr	0.23	100	R								NA			NA		08/03/2000
(8125) Granite Rock Ct	0.14	90	R								NA			NA		08/03/2000
(8126) Marble Rock Dr	0.43	190	R								NA			NA		08/03/2000
(8127) Marble Rock Ct	0.07	100	R								NA			NA		08/03/2000
(8128)	0.11	530	R								NA			NA		04/22/2003
(8128)	0.19	1300	R								NA			NA		04/22/2003
(8129)	0.07	850	R								NA			NA		04/22/2003
(8130) Ridgebrook Dr	0.04	250	R								NA			NA		04/22/2003
(8130) Ridgebrook Dr	0.04	60	R								NA			NA		04/22/2003
(8131) Deercreek Pl	0.07	110	R								NA			NA		04/24/2003
(8132) Middlewood Pl	0.09	270	R								NA			NA		04/22/2003
(8134) Burke Chase Ct	0.04	110	R								NA			NA		05/15/2003
(8134) Burke Chase Ct	0.06	70	R								NA			NA		05/15/2003
(8135) Lagarde Lane	0.03	NA									NA			NA		
(8136)	0.15	440	R								NA			NA		05/15/2002
(8137)	0.10	220	R								NA			NA		05/15/2002



Virginia Department of Transportation  
Traffic Engineering Division  
2007  
Annual Average Daily Traffic Volume Estimates By Section of Route  
Fairfax Maintenance Area

Route	Length	AADT	QA	4Tire	Bus	-----Truck-----				QC	K Factor	QK	Dir Factor	AAWDT	QW	Year
						2Axle	3+Axle	1Trail	2Trail							
<b>Fairfax County</b>																
(8139) Upper Wynnewood Ct	0.08	80	R			From: 29-8290 Upper Wynnewood Pl					NA			NA		05/15/2002
						To: Cul-de-Sac										
(8140) Beechnut Ct	0.18	200	R			From: Cul-de-Sac					NA			NA		11/07/2001
						To: 29-6706 Canterbury Rd										
(8141) Summersweet Ct	0.14	200	R			From: Cul-de-Sac					NA			NA		11/07/2001
						To: 29-6706 Canterbury Rd										
(8142) Scarlet Oak Ct	0.20	210	R			From: Cul-de-Sac					NA			NA		11/07/2001
						To: 29-6706 Canterbury Rd										
(8143) Esquire Lane	0.13	400	R			From: Cul-de-Sac					NA			NA		05/15/2002
						To: 29-690 Old Chesterbrook Rd										
(8144) Lellah Ct	0.06	NA				From: 29-6318					NA			NA		
						To: Cul-de-Sac										
(8145) Solitaire Lane	0.26	600	R			From: 29-691 Franklin Park Rd					NA			NA		04/22/2002
						To: Cul-de-Sac										
(8146) Solitaire Way	0.06	150	R			From: 29-8145 Solitaire Lane					NA			NA		04/22/2002
						To: Cul-de-Sac										
(8147) Still Water Way	0.07	130	R			From: 29-8145 Solitaire Lane					NA			NA		04/22/2002
						To: Cul-de-Sac										
(8148) Madrillon Creek Ct	0.13	360	R			From: Dead End					NA			NA		04/22/2002
						To: 29-813 Merry Oaks Lane										
(8149) Dominion Crest Lane	0.07	100	R			From: Cul-de-Sac					NA			NA		04/22/2002
						To: SR 309; 29-1127										
(8150)	0.19	750	R			From: 29-8153 Valley Dr					NA			NA		11/08/2001
						To: 29-643 Lee Chapel Rd										
(8150)	0.35	NA				From: Cul-de-Sac					NA			NA		
						To: Cul-de-Sac										
(8151) Stoney Creek Ct	0.14	110	R			From: 29-8150					NA			NA		11/08/2001
						To: Cul-de-Sac										
(8152) Woodshade Ct	0.07	100	R			From: 29-8150					NA			NA		11/08/2001
						To: Cul-de-Sac										
(8153) Valley Dr	0.41	490	R			From: Cul-de-Sac					NA			NA		11/08/2001
						To: 29-8156 Rough Run Ct										
(8153) Valley Dr	0.35	940	R			From: Cul-de-Sac					NA			NA		11/08/2001
						To: Cul-de-Sac										
(8154) Shady Cove Dr	0.20	150	R			From: 29-8153 Valley Dr					NA			NA		11/08/2001
						To: Cul-de-Sac										
(8155) Lakeloft Ct	0.10	90	R			From: 29-8154 Shady Cove Dr					NA			NA		11/08/2001
						To: Cul-de-Sac										

Virginia Department of Transportation  
Traffic Engineering Division  
2007  
Annual Average Daily Traffic Volume Estimates By Section of Route  
Fairfax Maintenance Area

Route	Length	AADT	QA	4Tire	Bus	Truck				QC	K Factor	QK	Dir Factor	AAWDT	QW	Year
						2Axle	3+Axle	1Trail	2Trail							
<b>Fairfax County</b>																
(8156) Rough Run Ct	0.10	150	R				From: 29-8153 Valley Dr				NA			NA		11/08/2001
							To: Cul-de-Sac									
(8157)	0.09	820	R				From: SR 123 Ox Rd				NA			NA		10/11/2000
							To: 29-8153 Valley Dr									
(8158) Crooked Creek Ct	0.11	110	R				From: 29-8153 Valley Dr				NA			NA		11/08/2001
							To: Cul-de-Sac									
(8159) View Point Ct	0.06	140	R				From: Cul-de-Sac				NA			NA		11/08/2001
							To: 29-8153 Valley Dr									
(8160) Dulles Technology Dr	0.34	3000	R				From: 29-5320 S, Sunrise Valley Dr				NA			NA		06/28/2005
							To: 29-8161 River Birch Rd									
(8160) Dulles Technology Dr	0.32	2800	R				From: 29-8161 River Birch Rd				NA			NA		06/28/2005
							To: 29-5320 N, Sunrise Valley Dr									
(8161) River Birch Rd	0.17	NA					From: Dead End				NA			NA		
							To: 29-665 Coppermine Rd									
(8161) River Birch Rd	0.42	860	R				From: 29-665 Coppermine Rd				NA			NA		06/28/2005
							To: 29-8160 Dulles Technology Dr									
(8162) Armetale Lane	0.34	840	R				From: 29-8324 Argent Ci				NA			NA		04/24/2003
							To: Cul-de-Sac									
(8163) Armetale Ct	0.09	80	R				From: 29-8162 Armetale Lane				NA			NA		04/24/2003
							To: Cul-de-Sac									
(8164) Silverose Ct	0.04	60	R				From: Cul-de-Sac				NA			NA		04/24/2003
							To: 29-8162 Armetale Lane									
(8165) Lee Overlook Rd	0.10	620	R				From: 29-4750				NA			NA		04/24/2003
							To: Dead End									
(8166) Winslow Dr	0.39	0	R				From: 29-8168 Barsky Ct				NA			NA		1985
							To: 29-7044 Pohick Station Dr									
(8167) Winslow Ct	0.26	48	R				From: 29-8166 Winslow Dr				NA			NA		05/08/2003
							To: Cul-de-Sac									
(8168) Barsky Ct	0.19	0	R				From: Cul-de-Sac				NA			NA		1985
							To: 29-8166 Winslow Dr									
(8168) Barsky Ct	0.10	0	R				From: 29-8166 Winslow Dr				NA			NA		1985
							To: Cul-de-Sac									
(8169) Pohick Ct	0.11	0	R				From: 29-7044 Pohick Station Dr				NA			NA		1985
							To: Cul-de-Sac									
(8170) Frog Hollow Ct	0.07	200	R				From: Cul-de-Sac				NA			NA		1996
							To: 29-7207 New Parkland Dr									
(8170) Frog Hollow Ct	0.12	110	R				From: 29-7207 New Parkland Dr				NA			NA		1996
							To: Cul-de-Sac									
(8171) Bradley Farm Dr	0.02	10	R				From: Dead End				NA			NA		1996
							To: 29-8172 Bradley Acres Ct									

Virginia Department of Transportation  
Traffic Engineering Division  
2007  
Annual Average Daily Traffic Volume Estimates By Section of Route  
Fairfax Maintenance Area

Route	Length	AADT	QA	4Tire	Bus	Truck				QC	K Factor	QK	Dir Factor	AAWDT	QW	Year
						2Axle	3+Axle	1Trail	2Trail							
<b>Fairfax County</b>																
(8171) Bradley Farm Dr	0.16	60	R				From: 29-8172 Bradley Acres Ct				NA		NA			1996
							To: Cul-de-Sac									
(8172) Bradley Acres Ct	0.06	110	R				From: Cul-de-Sac				NA		NA			1996
							To: 29-8171 Bradley Farm Dr									
(8173) Brookhill Lane	0.05	150	R				From: Cul-de-Sac				NA		NA			04/25/2002
							To: 29-8174 Brookstone Lane									
(8173) Brookhill Lane	0.14	680	R				From: 29-8174 Brookstone Lane				NA		NA			06/28/2005
							To: 29-6775 Cheddar Dr									
(8174) Brookstone Lane	0.14	750	R				From: 29-8173 Brookhill Lane				NA		NA			06/28/2005
							To: 29-8175 Brookstone Ct									
(8174) Brookstone Lane	0.07	70	R				From: 29-8175 Brookstone Ct				NA		NA			04/25/2002
							To: Dead End									
(8175) Brookstone Ct	0.08	110	R				From: Cul-de-Sac				NA		NA			04/25/2002
							To: 29-8174 Brookstone Lane									
(8176) Park Royal Dr	0.28	420	R				From: 29-681 Walker Rd				NA		NA			09/19/2005
							To: 29-8177 Park Royal Ct									
(8176) Park Royal Dr	0.13	60	R				From: 29-8177 Park Royal Ct				NA		NA			1996
							To: Cul-de-Sac									
(8177) Park Royal Ct	0.09	50	R				From: Cul-de-Sac				NA		NA			1996
							To: 29-8176 Park Royal Dr									
(8178) Crippen Ct	0.08	880	R				From: 29-674; 29-7131				NA		NA			06/28/2005
							To: 29-8179 Mountain Hope Ct									
(8178) Crippen Ct	0.12	90	R				From: 29-8179 Mountain Hope Ct				NA		NA			04/24/2002
							To: Cul-de-Sac									
(8179) Mountain Hope Ct	0.12	220	R				From: 29-8178 Crippen Ct				NA		NA			04/25/2002
							To: Cul-de-Sac									
(8180) Falls Bridge Lane	0.40	320	R				From: SR 193 Georgetown Pike				NA		NA			1996
							To: Dead End									
(8181)	0.33	NA					From: 29-602 Reston Pkwy				NA		NA			
							To: Cul-de-Sac									
(8182)	0.06	NA					From: Cul-de-Sac				NA		NA			
							To: 29-8060									
(8183) Rossmore Ct	0.32	140	R				From: SR 193 Georgetown Pike				NA		NA			04/24/2002
							To: Dead End									
(8184) Boehms Ct	0.09	260	R				From: Cul-de-Sac				NA		NA			04/24/2002
							To: SR 193 Georgetown Pike									
(8185) Chadwell Ct	0.08	80	R				From: 29-674 Springvale Rd				NA		NA			04/24/2002
							To: Cul-de-Sac									
(8186) Caris Glenne Dr	0.11	660	R				From: 29-680 Shaker Woods Rd				NA		NA			04/24/2002
							To: 29-8187 Arbor Oak Pl									

Virginia Department of Transportation  
Traffic Engineering Division  
2007  
Annual Average Daily Traffic Volume Estimates By Section of Route  
Fairfax Maintenance Area

Route	Length	AADT	QA	4Tire	Bus	Truck				QC	K Factor	QK	Dir Factor	AAWDT	QW	Year
						2Axle	3+Axle	1Trail	2Trail							
<b>Fairfax County</b>																
(8186) Caris Glenne Dr	0.29	NA					From: 29-8187 Arbor Oak Pl				NA			NA		
							To: 29-7917									
(8187) Arbor Oak Pl	0.17	160	R				From: Cul-de-Sac				NA			NA		04/24/2002
							To: 29-8186 Caris Glenne Dr									
(8188) Dogwood Farm Lane	0.11	470	R				From: 29-674 Springvale Rd				NA			NA		04/24/2002
							To: 29-8189 Grace Meadow Ct									
(8188) Dogwood Farm Lane	0.14	100	R				From: Cul-de-Sac				NA			NA		04/24/2002
							To: Cul-de-Sac									
(8189) Grace Meadow Ct	0.14	260	R				From: 29-8188 Dogwood Farm Lane				NA			NA		04/23/2002
							To: Cul-de-Sac									
(8190) Lake Shore Dr	0.61	800	R				From: 29-657 Centreville Rd				NA			NA		07/13/2005
							To: 29-8192 S; Running Pump Lane									
(8191) Spring Chapel Ct	0.12	140	R				From: Cul-de-Sac				NA			NA		1996
							To: 29-8190 Lake Shore Dr									
(8192) Running Pump Lane	0.16	20	R				From: Cul-de-Sac				NA			NA		1996
							To: 29-8190 N; Lake Shore Dr									
(8193) Running Pump Ct	0.15	140	R				From: 29-8192 Running Pump Lane				NA			NA		1996
							To: Cul-de-Sac									
(8194) Manderley Way	0.31	300	R				From: 29-608 West Ox Rd				NA			NA		04/23/2002
							To: Cul-de-Sac									
(8195) Saffron Dr	0.16	160	R				From: 29-8548 Ashburton Manor Dr				NA			NA		04/23/2002
							To: 29-8196 Tarragon Ct									
(8195) Saffron Dr	0.04	280	R				From: 29-749; 29-8197				NA			NA		04/23/2002
							To: 29-8195 Saffron Dr									
(8196) Tarragon Ct	0.06	130	R				From: Cul-de-Sac				NA			NA		04/24/2002
							To: Cul-de-Sac									
(8197) Cinnamon Oaks Ct	0.11	250	R				From: 29-749; 29-8195				NA			NA		04/24/2002
							To: Cul-de-Sac									
(8198) Franklin Manor Ct	0.05	80	R				From: 29-7538 Ashvale Dr				NA			NA		1996
							To: Cul-de-Sac									
(8199) Franklin View Ct	0.06	370	R				From: Cul-de-Sac				NA			NA		1996
							To: 29-7538 Ashvale Dr									
(8200) Willow Oaks Corporate	0.26	0	R				From: Dead End				NA			NA		1985
							To: 29-650 Gallows Rd									
(8201) Luton Hill Way	0.08	40	R				From: Cul-de-Sac				NA			NA		08/06/2001
							To: 29-8202 Tam Hill Dr									
(8201) Luton Hill Way	0.04	480	R				From: 29-658 Compton Rd				NA			NA		08/07/2001
							To: Cul-de-Sac									

Virginia Department of Transportation  
Traffic Engineering Division  
2007  
Annual Average Daily Traffic Volume Estimates By Section of Route  
Fairfax Maintenance Area

Route	Length	AADT	QA	4Tire	Bus	Truck				QC	K Factor	QK	Dir Factor	AAWDT	QW	Year
						2Axle	3+Axle	1Trail	2Trail							
<b>Fairfax County</b>																
(8202) Tarn Hill Dr	0.05	47	R								NA			NA		08/06/2001
(8202) Tarn Hill Dr	0.06	130	R								NA			NA		08/06/2001
(8203) Newby Hall Ct	0.08	70	R								NA			NA		08/06/2001
(8204) Quiet Cove	0.13	NA									NA			NA		
(8205) Meadwood Forest Ct	0.08	NA									NA			NA		
(8206) Bayliss Pl	0.10	150	R								NA			NA		05/19/2003
(8206) Bayliss Pl	0.05	40	R								NA			NA		05/19/2003
(8207) Chambray Way	0.07	240	R								NA			NA		04/24/2002
(8208) Annandale Ct	0.07	90	R								NA			NA		1997
(8209) Hansford Ct	0.11	200	R								NA			NA		05/12/2003
(8210) Meadowville Ct	0.23	290	R								NA			NA		1996
(8211) Kelly Ct	0.06	90	R								NA			NA		1996
(8212) Rowland Dr	0.57	330	R								NA			NA		08/10/2005
(8212) Rowland Dr	0.08	460	R								NA			NA		06/28/2005
(8212) Rowland Dr	0.17	320	R								NA			NA		06/28/2005
(8212) Rowland Dr	0.06	210	R								NA			NA		04/24/2002
(8213) Woodbrook Lane	0.29	950	R								NA			NA		04/24/2002
(8214) Riverscape Rn	0.34	1700	R								NA			NA		04/24/2002
(8215) Sugarland Valley Dr	0.43	480	R								NA			NA		1996
(8216) Sandy Ct	0.12	140	R								NA			NA		1996

Virginia Department of Transportation  
Traffic Engineering Division  
2007  
Annual Average Daily Traffic Volume Estimates By Section of Route  
Fairfax Maintenance Area

Route	Length	AADT	QA	4Tire	Bus	Truck				QC	K Factor	QK	Dir Factor	AAWDT	QW	Year
						2Axle	3+Axle	1Trail	2Trail							
<b>Fairfax County</b>																
(8217) Courtney Ct	0.10	90	R											NA		1996
(8218) Heather Way	0.16	180	R											NA		1996
(8218) Heather Way	0.06	960	R											NA		08/10/2005
(8218) Heather Way	0.07	NA												NA		
(8219) Cameo Ct	0.11	130	R											NA		1996
(8220) Myra Virginia Ct	0.09	50	R											NA		1996
(8221) Macao Ct	0.11	90	R											NA		1996
(8221) Macao Ct	0.12	100	R											NA		1996
(8222) Eaton Park Rd	0.01	80	R											NA		1996
(8222) Eaton Park Rd	0.26	190	R											NA		08/16/2005
(8223) Eaton Ct	0.11	20	R											NA		1996
(8224) Lamplight Dr	0.05	1100	R											NA		05/06/2002
(8224) Lamplight Dr	0.08	700	R											NA		05/06/2002
(8225) Tolman Rd	0.09	450	R											NA		05/06/2002
(8226) Misty Creek Lane	0.54	NA												NA		
(8226) Misty Creek Lane	0.04	1700	R											NA		05/06/2002
(8226) Misty Creek Lane	0.13	1800	R											NA		05/05/2002
(8227) Paramount Rd	0.08	430	R											NA		05/06/2002
(8228) Broadrun Dr	0.12	520	R											NA		05/06/2002
(8229) Magnolia Ridge Rd	0.13	210	R											NA		11/26/2001

Virginia Department of Transportation  
Traffic Engineering Division  
2007  
Annual Average Daily Traffic Volume Estimates By Section of Route  
Fairfax Maintenance Area

Route	Length	AADT	QA	4Tire	Bus	Truck				QC	K Factor	QK	Dir Factor	AAWDT	QW	Year
						2Axle	3+Axle	1Trail	2Trail							
<b>Fairfax County</b>																
(8230)	0.06	80	R											NA		11/27/2001
(8230)	0.07	60	R											NA		11/27/2001
(8231)	Bayberry Ridge Rd	0.14	1500	R										NA		11/27/2001
(8231)	Bayberry Ridge Rd	0.14	980	R										NA		11/27/2001
(8231)	Bayberry Ridge Rd	0.19	1000	R										NA		11/27/2001
(8232)	Chestnut Ridge Rd	0.26	390	R										NA		11/27/2001
(8233)		0.06	60	R										NA		11/27/2001
(8234)	Spruce Ridge Rd	0.04	60	R										NA		11/26/2001
(8235)	Sycamore Ridge Rd	0.06	110	R										NA		11/26/2001
(8236)	Elm Ridge Rd	0.10	150	R										NA		11/27/2001
(8237)	Banyon Ridge Rd	0.07	100	R										NA		11/27/2001
(8238)	Copperleaf Ct	0.09	140	R										NA		11/26/2001
(8239)	Copperleaf Lane	0.20	460	R										NA		11/26/2001
(8240)	Walnut Ridge Rd	0.24	430	R										NA		11/27/2001
(8241)	Oak Hollow Ct	0.08	110	R										NA		11/27/2001
(8242)	Overlake Ct	0.08	140	R										NA		11/27/2001
(8243)	Jeffrey Ct	0.10	170	R										NA		11/27/2001
(8244)	Little Ridge Lane	0.06	140	R										NA		11/27/2001
(8245)	John Way	0.04	120	R										NA		11/27/2001
(8245)	John Way	0.10	0	R										NA		1985

Virginia Department of Transportation  
Traffic Engineering Division  
2007  
Annual Average Daily Traffic Volume Estimates By Section of Route  
Fairfax Maintenance Area

Route	Length	AADT	QA	4Tire	Bus	Truck				QC	K Factor	QK	Dir Factor	AAWDT	QW	Year
						2Axle	3+Axle	1Trail	2Trail							
<b>Fairfax County</b>																
(8245) John Way	0.06	0	R				29-6081				NA			NA		1985
							Cul-de-Sac									
(8246) Silverline Dr	0.03	30	R				Dead End				NA			NA		11/27/2001
							29-8245 John Way									
(8247) Cross Chase Ct	0.08	1500	R				SR 123 Ox Rd				NA			NA		04/23/2003
							29-8347 Meadow Crossing Way									
(8247) Cross Chase Ct	0.15	1300	R				29-8347 Meadow Crossing Wy				NA			NA		04/23/2003
							29-8336 Cross Chase Circle									
(8247) Cross Chase Ct	0.09	120	R				Cul-de-Sac				NA			NA		04/23/2003
							29-2601 Lee St									
(8248)	0.68	NA					Dead End				NA			NA		
							Dead End									
(8249)	0.23	NA					29-652 Burke Rd				NA			NA		
							Cul-de-Sac									
(8249)	0.11	NA					Begin Loop				NA			NA		
(8250) South Springs Dr	1.30	230	R				29-659 Union Mill Rd							NA		08/01/2001
							29-7935									
(8251) White Stone Ct	0.13	220	R				Cul-de-Sac				NA			NA		08/01/2001
							Dead End									
(8252)	0.05	0	R				29-8250 South Springs Dr				NA			NA		1985
							Cul-de-Sac									
(8253)	0.19	140	R				29-8250 South Springs Dr				NA			NA		10/11/2000
							Cul-de-Sac									
(8253)	0.14	160	R				29-8253				NA			NA		10/11/2000
							Cul-de-Sac									
(8254)	0.12	200	R				29-8250 W; South Springs Dr				NA			NA		08/01/2001
							29-8250 E; South Springs Dr									
(8255) Springs Circle	0.18	190	R				Cul-de-Sac				NA			NA		08/01/2001
							29-8255 Springs Circle									
(8256) Springs Ct	0.06	110	R				29-8250 W; South Springs Dr				NA			NA		08/01/2001
							29-8250 E; South Springs Dr									
(8257) Springhouse Circle	0.32	210	R				Cul-de-Sac				NA			NA		08/01/2001
							29-8257 Springhouse Circle									
(8258) Springhouse Ct	0.11	140	R				29-8250 South Springs Dr				NA			NA		08/01/2001
							Cul-de-Sac									
(8259) Stonehaven Ct	0.11	180	R				29-6759 Dunleigh Dr				NA			NA		04/24/2003
							Cul-de-Sac									
(8260) Bloom Ct	0.08	160	R				Cul-de-Sac				NA			NA		01/23/2002



Virginia Department of Transportation  
Traffic Engineering Division  
2007  
Annual Average Daily Traffic Volume Estimates By Section of Route  
Fairfax Maintenance Area

Route	Length	AADT	QA	4Tire	Bus	Truck				QC	K Factor	QK	Dir Factor	AAWDT	QW	Year
						2Axle	3+Axle	1Trail	2Trail							
<b>Fairfax County</b>																
(8261) Jerell Ct	0.08	110	R									NA		NA		01/23/2002
(8262) Rich Ct	0.04	70	R									NA		NA		01/23/2002
(8263) Weetman St	0.06	80	R									NA		NA		01/23/2002
(8264) Oak Stone Ct	0.08	60	R									NA		NA		08/01/2001
(8265) Mystic Meadow Way	0.26	430	R									NA		NA		05/08/2002
(8266)	0.07	30	R									NA		NA		1996
(8267)	0.23	90	R									NA		NA		1996
(8268) Scenic Way	0.28	390	R									NA		NA		1997
(8269) Elmview Pl	0.51	70	R									NA		NA		1996
(8270)	0.32	300	R									NA		NA		1996
(8271) Patowmack Ct	0.15	0	R									NA		NA		1985
(8272) Grand Hamptons Dr	0.17	510	R									NA		NA		05/02/2002
(8273) Jonathons Glen Way	0.20	350	R									NA		NA		05/02/2002
(8274) Windsor Hall Way	0.32	220	R									NA		NA		05/08/2002
(8275) Northfalls Ct	0.18	250	R									NA		NA		05/02/2002
(8276)	0.22	220	R									NA		NA		05/02/2002
(8277) Windy Hollow Rd	0.72	230	R									NA		NA		05/02/2002
(8278) Windy Hollow Ct	0.15	240	R									NA		NA		05/02/2002
(8279) Allenwood Lane	0.23	260	R									NA		NA		04/16/2002

Virginia Department of Transportation  
Traffic Engineering Division  
2007  
Annual Average Daily Traffic Volume Estimates By Section of Route  
Fairfax Maintenance Area

Route	Length	AADT	QA	4Tire	Bus	-----Truck-----				QC	K Factor	QK	Dir Factor	AAWDT	QW	Year
						2Axle	3+Axle	1Trail	2Trail							
<b>Fairfax County</b>																
(8280) Cavalier Woods Lane	0.16	970	R								NA			NA		08/02/2001
						From: 29-8287 Trey Lane										
(8280) Cavalier Woods Lane	0.03	1000	R								NA			NA		08/02/2001
						To: 29-8281 Cavalier Woods Dr										
(8280) Cavalier Woods Lane	0.11	430	R								NA			NA		08/02/2001
						From: 29-1283										
						To: Cul-de-Sac										
(8281) Cavalier Woods Dr	0.08	130	R								NA			NA		08/02/2001
						From: Cul-de-Sac										
(8281) Cavalier Woods Dr	0.10	150	R								NA			NA		08/02/2001
						From: 29-8280 Cavalier Woods Lane										
						To: Cul-de-Sac										
(8282) Caballero Way	0.07	140	R								NA			NA		08/02/2001
						From: 29-8280 Cavalier Woods Lane										
						To: Cul-de-Sac										
(8283) Jarist Dr	0.10	540	R								NA			NA		08/02/2001
						From: 29-10097 Caswell Ct										
(8283) Jarist Dr	0.10	150	R								NA			NA		08/07/2001
						From: 29-8284 Jaybird Ct										
						To: Cul-de-Sac										
(8284) Jaybird Ct	0.08	130	R								NA			NA		08/02/2001
						From: Cul-de-Sac										
						To: 29-8283 Jarist Dr										
(8285) Union Mill Rd	0.50	15000	G	99%	1%	0%	0%	0%	0%	C	0.085	F	0.67	16000	G	2007
						From: 29-620 Braddock Rd										
						To: US 29 Lee Hwy										
(8286) Ruddy Duck Rd	0.21	1500	R								NA			NA		05/13/2003
						From: Cul-de-Sac										
						To: 29-8285 Union Mill Rd										
(8287) Trey Lane	0.04	1300	R								NA			NA		04/02/2003
						From: 29-8285 Union Mill Rd										
(8287) Trey Lane	0.03	600	R								NA			NA		04/02/2003
						From: 29-8280 Cavalier Woods Lane										
(8287) Trey Lane	0.07	340	R								NA			NA		04/02/2003
						From: 29-8288 Lonesome Dove Ct										
(8287) Trey Lane	0.05	110	R								NA			NA		04/02/2003
						From: 29-8289 Green Mallard Ct										
						To: Cul-de-Sac										
(8288) Lonesome Dove Ct	0.15	110	R								NA			NA		04/02/2003
						From: Cul-de-Sac										
						To: 29-8287 Trey Lane										
(8289) Green Mallard Ct	0.09	190	R								NA			NA		04/02/2003
						From: 29-8287 Trey Lane										
						To: Cul-de-Sac										
(8290) Upper Wynnewood Pl	0.32	120	R								NA			NA		1996
						From: Cul-de-Sac										
(8290) Upper Wynnewood Pl	0.08	600	R								NA			NA		06/28/2005
						From: 29-669 Bennett Rd										
(8290) Upper Wynnewood Pl	0.03	250	R								NA			NA		05/15/2002
						From: 29-8139 Upper Wynnewood Ct										
						To: Dead End										
(8291)	0.16	30	R								NA			NA		1996
						From: 29-10040										
						To: 29-8290 Upper Wynnewood Pl										

Virginia Department of Transportation  
Traffic Engineering Division  
2007  
Annual Average Daily Traffic Volume Estimates By Section of Route  
Fairfax Maintenance Area

Route	Length	AADT	QA	4Tire	Bus	Truck				QC	K Factor	QK	Dir Factor	AAWDT	QW	Year
						2Axle	3+Axle	1Trail	2Trail							
<b>Fairfax County</b>																
(8292) Elliott An Ct	0.07	NA												NA		
(8292) Elliott An Ct	0.07	NA												NA		
(8293) Taylor Makenzye Ct	0.13	NA												NA		
(8294) Amy Way	0.10	NA												NA		
(8295) Jeannie Anna Ct	0.14	NA												NA		
(8295) Jeannie Anna Ct	0.12	NA												NA		
(8296) Oakton Hills Dr	0.10	260	R											NA		05/07/2002
(8296) Oakton Hills Dr	0.21	210	R											NA		05/07/2002
(8297) Oakton Hills Ct	0.11	110	R											NA		05/07/2002
(8298) Hurlingham Lane	0.11	NA												NA		
(8299) Woodland Falls Dr	0.40	160	R											NA		1996
(8300)	0.05	10	R											NA		10/06/2000
(8300)	0.36	190	R											NA		04/08/2003
(8300)	0.66	290	R											NA		04/08/2003
(8300)	0.17	440	R											NA		10/06/2000
(8300)	0.14	480	R											NA		10/06/2000
(8300)	0.10	620	R											NA		10/06/2000
(8300)	0.12	1800	R											NA		07/16/2001
(8300)	0.12	190	R											NA		04/08/2003
(8301) Ashmere Lane	0.13	110	R											NA		07/16/2001
(8302) Patrick Ct	0.08	80	R											NA		07/16/2001

Virginia Department of Transportation  
Traffic Engineering Division  
2007  
Annual Average Daily Traffic Volume Estimates By Section of Route  
Fairfax Maintenance Area

Route	Length	AADT	QA	4Tire	Bus	Truck				QC	K Factor	QK	Dir Factor	AAWDT	QW	Year
						2Axle	3+Axle	1Trail	2Trail							
<b>Fairfax County</b>																
(8303)	1.27	2500	R											NA		07/17/2001
(8304) Barnesdale Path	0.25	280	R											NA		07/16/2001
(8305)	0.12	120	R											NA		07/17/2001
(8306) Bromfield Trace	0.09	120	R											NA		07/17/2001
(8307) Stratton Major Ct	0.15	200	R											NA		07/16/2001
(8308) Pelhams Trace	0.30	310	R											NA		07/16/2001
(8309) McCambell Cluster	0.11	260	R											NA		07/16/2001
(8309) McCambell Cluster	0.12	30	R											NA		10/06/2000
(8309) McCambell Cluster	0.05	70	R											NA		04/08/2003
(8310) Beckford Way	0.07	250	R											NA		07/16/2001
(8310) Beckford Way	0.06	110	R											NA		10/06/2000
(8311) Smiths Trace	0.10	90	R											NA		10/06/2000
(8311) Smiths Trace	0.18	90	R											NA		10/06/2000
(8312)	0.06	130	R											NA		04/14/2003
(8313)	0.16	NA												NA		
(8314) Vine Cottage Dr	0.07	140	R											NA		07/16/2001
(8314) Vine Cottage Dr	0.13	130	R											NA		04/08/2003
(8315) Old Nursery Ct	0.04	40	R											NA		04/10/2003
(8316) Lewis Mill Way	0.26	1300	R											NA		04/10/2003
(8317) Ferrara Ct	0.04	50	R											NA		04/10/2003

Virginia Department of Transportation  
 Traffic Engineering Division  
 2007  
 Annual Average Daily Traffic Volume Estimates By Section of Route  
 Fairfax Maintenance Area

Route	Length	AADT	QA	4Tire	Bus	-----Truck-----				QC	K Factor	QK	Dir Factor	AAWDT	QW	Year
						2Axle	3+Axle	1Trail	2Trail							
<b>Fairfax County</b>																
(8318) Virginia Chase Dr	0.10	120	R				From: Cul-de-Sac					NA		NA		07/16/2001
(8318) Virginia Chase Dr	0.03	NA					From: 29-8319 Virginia Chase Ct					NA		NA		
							To: 29-620 Braddock Rd									
(8319) Virginia Chase Ct	0.06	50	R				From: Cul-de-Sac					NA		NA		06/18/2001
							To: 29-8318 Virginia Chase Dr									
(8320) Barros Dr	0.24	90	R				From: 29-969 SOUTH					NA		NA		10/06/2000
							To: 29-969 NORTH									
(8321) Silverthorn Rd	0.04	1000	R				From: 29-600 Silverbrook Rd					NA		NA		04/24/2003
(8321) Silverthorn Rd	0.12	50	R				From: 29-8324 Argent Circle					NA		NA		10/06/2000
							To: Cul-de-Sac									
(8322) Silvercreek Ct	0.05	100	R				From: Cul-de-Sac					NA		NA		11/15/2001
							To: 29-8324 Argent Circle									
(8323) Argent Ct	0.11	120	R				From: Cul-de-Sac					NA		NA		11/15/2001
							To: 29-8324 Argent Circle									
(8324) Argent Circle	0.72	130	R				From: Cul-de-Sac					NA		NA		10/06/2000
(8324) Argent Circle	0.37	640	R				From: Begin Loop					NA		NA		11/15/2001
							To: End Loop									
(8325)	0.92	3600	R				From: SR 123 Ox Rd					NA		NA		11/15/2001
							To: Cul-de-Sac									
(8325)	0.03	3500	R				From: 29-600					NA		NA		11/15/2001
(8325)	0.09	110	R				From: 29-8324					NA		NA		11/15/2001
							To: Cul-de-Sac									
(8326)	1.29	280	R				From: Dead End					NA		NA		10/11/2000
							To: 29-8325 EAST									
(8327) Signal Pointe Way	0.10	100	R				From: 29-8326					NA		NA		11/15/2001
							To: Cul-de-Sac									
(8328) Eagle Glen Terrace	0.27	390	R				From: 29-8325					NA		NA		11/15/2001
							To: Cul-de-Sac									
(8329) Lake Mist Way	0.13	200	R				From: 29-8325					NA		NA		11/15/2001
							To: Cul-de-Sac									
(8330) Lake Mist Ct	0.08	120	R				From: Cul-de-Sac					NA		NA		11/15/2001
							To: 29-8329 Lake Mist Way									
(8331) Crosslake Dr	0.25	200	R				From: 29-8325					NA		NA		11/15/2001
							To: 29-8665 Gauge Dr									
(8332) Lake Crest Terrace	0.13	170	R				From: Cul-de-Sac					NA		NA		11/15/2001
							To: 29-8325									

Virginia Department of Transportation  
 Traffic Engineering Division  
 2007  
 Annual Average Daily Traffic Volume Estimates By Section of Route  
 Fairfax Maintenance Area

Route	Length	AADT	QA	4Tire	Bus	Truck				QC	K Factor	QK	Dir Factor	AAWDT	QW	Year
						2Axle	3+Axle	1Trail	2Trail							
<b>Fairfax County</b>																
(8333) Glen Eagles Lane	0.10	50	R											NA		10/11/2000
(8334) Weatherly Way	0.10	1100	R											NA		11/26/2001
(8334) Weatherly Way	0.09	140	R											NA		11/26/2001
(8334) Weatherly Way	0.05	120	R											NA		11/16/2001
(8335) Adams Chase Circle	0.03	100	R											NA		11/16/2001
(8336) Cross Chase Circle	0.09	960	R											NA		11/26/2001
(8336) Cross Chase Circle	0.23	820	R											NA		11/26/2001
(8336) Cross Chase Circle	0.05	550	R											NA		11/26/2001
(8336) Cross Chase Circle	0.08	110	R											NA		11/16/2001
(8336) Cross Chase Circle	0.22	30	R											NA		10/03/2000
(8336) Cross Chase Circle	0.10	1200	R											NA		04/24/2003
(8337)	0.10	140	R											NA		11/16/2001
(8338) Wood Spice Lane	0.14	130	R											NA		11/16/2001
(8339) Southpointe Lane	0.07	80	R											NA		11/16/2001
(8340) Quail Pointe Lane	0.08	140	R											NA		11/15/2001
(8341) Heron Pond Lane	0.10	160	R											NA		11/15/2001
(8342) Eagle Trace	0.13	180	R											NA		11/15/2001
(8343) Mallard View	0.13	180	R											NA		11/15/2001
(8344) Foxhall Terrace	0.26	120	R											NA		11/15/2001
(8345)	0.27	90	R											NA		11/15/2001
(8345)	0.07	440	R											NA		11/15/2001

Virginia Department of Transportation  
Traffic Engineering Division  
2007  
Annual Average Daily Traffic Volume Estimates By Section of Route  
Fairfax Maintenance Area

Route	Length	AADT	QA	4Tire	Bus	-----Truck-----				QC	K Factor	QK	Dir Factor	AAWDT	QW	Year
						2Axle	3+Axle	1Trail	2Trail							
<b>Fairfax County</b>																
(8346)	0.14	230	R													11/15/2001
(8346)	0.05	90	R													10/06/2000
(8347)	Meadow Crossing Way	0.22	1200	R												11/15/2001
(8347)	Meadow Crossing Way	0.12	1200	R												04/24/2003
(8348)	Meadow Edge Terrace	0.18	240	R												11/15/2001
(8349)		0.18	6900	R												04/15/2002
(8350)	New Braddock Rd	0.43	3800	G	98%	1%	1%	0%	0%	C	0.121	F	0.517	4000	G	2007
(8350)	New Braddock Rd	0.26	12000	G	98%	1%	1%	0%	0%	F	0.103	F	0.599	12000	G	2007
(8351)	Centrewood Dr	0.26	NA													
(8351)	Centrewood Dr	0.82	12000	G	99%	0%	0%	0%	0%	C	0.099	F	0.615	13000	G	2007
(8352)	Field Encampment Rd	0.64	610	R												10/06/2000
(8353)	Drill Field Ct	0.15	210	R												10/06/2000
(8354)	Flag Staff Ct	0.12	180	R												10/06/2000
(8355)	Bunkers Ct	0.17	130	R												08/06/2001
(8356)	Confederate Ridge Lane	0.26	1400	R												04/15/2002
(8357)	General Lee Dr	0.16	70	R												04/09/2003
(8358)	Top Sergeant Lane	0.09	150	R												10/06/2000
(8359)		0.33	0	R												1985
(8360)	Flamborough Rd	0.44	1600	R												04/09/2003
(8361)	Compton Heights Circle	0.04	870	R												07/30/2001

Virginia Department of Transportation  
Traffic Engineering Division  
2007  
Annual Average Daily Traffic Volume Estimates By Section of Route  
Fairfax Maintenance Area

Route	Length	AADT	QA	4Tire	Bus	Truck				QC	K Factor	QK	Dir Factor	AAWDT	QW	Year
						2Axle	3+Axle	1Trail	2Trail							
<b>Fairfax County</b>																
(8361) Compton Heights Circle	0.05	340	R				From: Begin Loop				NA			NA		07/30/2001
(8361) Compton Heights Circle	0.40	550	R				To: 29-8362				NA			NA		07/30/2001
							To: End Loop									
(8362)	0.10	170	R				From: Cul-de-Sac				NA			NA		10/03/2000
(8362)	0.12	200	R				To: 29-8361 Compton Heights Circle				NA			NA		10/03/2000
							To: Cul-de-Sac									
(8363) Marleigh Ct	0.05	90	R				From: 29-8362				NA			NA		07/30/2001
							To: Cul-de-Sac									
(8364) Noble Rock Ct	0.08	190	R				From: Cul-de-Sac				NA			NA		07/30/2001
(8364) Noble Rock Ct	0.07	120	R				To: 29-8062 Noble Rock Lane				NA			NA		07/30/2001
							To: Cul-de-Sac									
(8365) Laurel Rock Dr	0.23	1100	R				From: 29-8366; 29-836				NA			NA		08/06/2001
(8365) Laurel Rock Dr	0.15	1000	R				To: 29-8079 Rock Crystal Dr				NA			NA		08/06/2001
							To: 29-659 Union Mill Rd									
(8366) Laurel Rock Ct	0.23	350	R				From: Cul-de-Sac				NA			NA		08/06/2001
							To: 29-8367; 29-8369									
(8367) Rock Brook Dr	0.06	160	R				From: 29-658 Compton Rd				NA			NA		05/13/2003
(8367) Rock Brook Dr	0.14	1300	R				To: 29-7997; 29-7998				NA			NA		08/06/2001
(8367) Rock Brook Dr	0.07	720	R				To: 29-8368 Rock Still Ct				NA			NA		08/06/2001
							To: 29-8366; 29-8369									
(8368) Rock Still Ct	0.05	110	R				From: 29-8367 Rock Brook Dr				NA			NA		08/06/2001
							To: Cul-de-Sac									
(8369) Rock Fall Ct	0.15	240	R				From: 29-8366; 29-8367				NA			NA		08/06/2001
							To: Cul-de-Sac									
(8370) Lewis Knolls Dr	0.15	480	R				From: 29-674 Hunter Mill Rd				NA			NA		06/28/2005
							To: 29-8371 Remington Rd									
(8371) Remington Rd	0.18	570	R				From: Dead End				NA			NA		06/18/2002
							To: 29-8372 Greenwood Pl									
(8372) Greenwood Pl	0.22	240	R				From: Cul-de-Sac				NA			NA		06/18/2002
							To: Cul-de-Sac									
(8373) Castlewood Lane	0.07	110	R				From: 29-784				NA			NA		1997
							To: Cul-de-Sac									
(8374) Welbourne Ct	0.07	300	R				From: Cul-de-Sac				NA			NA		05/07/2002
							To: 29-784									



Virginia Department of Transportation  
Traffic Engineering Division  
2007  
Annual Average Daily Traffic Volume Estimates By Section of Route  
Fairfax Maintenance Area

Route	Length	AADT	QA	4Tire	Bus	Truck				QC	K Factor	QK	Dir Factor	AAWDT	QW	Year
						2Axle	3+Axle	1Trail	2Trail							
<b>Fairfax County</b>																
(8374) Welbourne Ct	0.04	180	R				From: 29-784					NA		NA		1997
(8374) Welbourne Ct	0.07	60	R				From: 29-8375 Rutherford Ct					NA		NA		1997
							To: Cul-de-Sac									
(8375) Rutherford Ct	0.06	60	R				From: 29-8374 Welbourne Ct					NA		NA		1997
							To: Cul-de-Sac									
(8376) Cedar Lakes Dr	0.20	1800	R				From: Cul-de-Sac					NA		NA		05/13/2003
							To: 29-608 West Ox Rd									
(8377)	0.11	NA					From: Dead End					NA		NA		
							To: 29-676 Towlston Rd									
(8378) Rainbow Rd	0.07	190	R				From: 29-851 Horse Shoe Dr					NA		NA		05/06/2002
							To: Cul-de-Sac									
(8379) Gables Lane	0.14	370	R				From: 29-851 Horse Shoe Dr					NA		NA		05/07/2002
							To: Cul-de-Sac									
(8380) Scotsmore Way	0.55	0	R				From: 29-6651 Kinross Cir					NA		NA		1985
							To: Cul-de-Sac									
(8381) Glen Taylor Lane	0.63	160	R				From: Cul-de-Sac					NA		NA		1996
							To: 29-8386 Mother Well Ct									
(8382) Cobra Dr	0.07	90	R				From: Cul-de-Sac					NA		NA		1996
							To: 29-6651 Kinross Cir									
(8382) Cobra Dr	0.06	120	R				From: 29-8292 Elliott An Ct					NA		NA		1996
							To: 29-8294 Amy Way									
(8382) Cobra Dr	0.13	3400	R				From: 29-8294 Amy Way					NA		NA		06/28/2005
							To: 29-668 McLearn Rd									
(8382) Cobra Dr	0.14	2200	R				From: 29-668 McLearn Rd					NA		NA		06/28/2005
							To: 29-6651 Kinross Cir									
(8383) Hughsmith Way	0.07	200	R				From: 29-6651 Kinross Cir					NA		NA		1996
							To: 29-8384 Hughsmith Ct									
(8384) Hughsmith Ct	0.05	90	R				From: Cul-de-Sac					NA		NA		1996
							To: 29-8383 Hughsmith Way									
(8384) Hughsmith Ct	0.06	100	R				From: 29-8383 Hughsmith Way					NA		NA		1995
							To: Cul-de-Sac									
(8385) Caroline Ct	0.20	230	R				From: Cul-de-Sac					NA		NA		1996
							To: 29-8380 Scotsmore Way									
(8386) Mother Well Ct	0.37	990	R				From: Cul-de-Sac					NA		NA		05/14/2002
							To: Cul-de-Sac									
(8387) Rustic Rail Lane	0.13	600	R				From: 29-3891 Oak Valley Dr					NA		NA		05/06/2002
							To: Cul-de-Sac									
(8388) Doveton Circle	0.08	230	R				From: Cul-de-Sac					NA		NA		05/06/2002
							To: 29-851 Horse Shoe Dr									

Virginia Department of Transportation  
Traffic Engineering Division  
2007  
Annual Average Daily Traffic Volume Estimates By Section of Route  
Fairfax Maintenance Area

Route	Length	AADT	QA	4Tire	Bus	Truck				QC	K Factor	QK	Dir Factor	AAWDT	QW	Year
						2Axle	3+Axle	1Trail	2Trail							
<b>Fairfax County</b>																
(8389) Ashgrove Plantation Cir	0.12	150	R								NA		NA			05/13/2002
(8390)	0.47	270	R								NA		NA			05/02/2002
(8391) Timmark Ct	0.07	170	R								NA		NA			1996
(8392) Colts Brook Dr	0.10	1400	R								NA		NA			06/28/2005
(8392) Colts Brook Dr	0.09	1200	R								NA		NA			06/28/2005
(8392) Colts Brook Dr	0.09	1300	R								NA		NA			06/28/2005
(8392) Colts Brook Dr	0.05	1400	R								NA		NA			06/28/2005
(8393) Tournament Dr	0.26	NA									NA		NA			
(8394) Old Club Lane	0.04	NA									NA		NA			
(8395)	0.11	NA									NA		NA			
(8395)	0.06	530	R								NA		NA			07/18/2005
(8395)	0.24	960	R								NA		NA			06/28/2005
(8396) Cross Hollow Ct	0.07	110	R								NA		NA			1996
(8397) Browns Mill Ct	0.07	80	R								NA		NA			1996
(8397) Browns Mill Ct	0.12	270	R								NA		NA			07/18/2005
(8397) Browns Mill Ct	0.06	240	R								NA		NA			05/02/2002
(8398) Sherlin Lane	0.44	200	R								NA		NA			05/02/2002
(8399) Branton Lane	0.07	49	R								NA		NA			05/02/2002
(8400)	0.09	0	R								NA		NA			1985
(8401) Curtice Farm Dr	0.08	240	R								NA		NA			05/06/2002

Virginia Department of Transportation  
Traffic Engineering Division  
2007  
Annual Average Daily Traffic Volume Estimates By Section of Route  
Fairfax Maintenance Area

Route	Length	AADT	QA	4Tire	Bus	-----Truck-----				QC	K Factor	QK	Dir Factor	AAWDT	QW	Year
						2Axle	3+Axle	1Trail	2Trail							
<b>Fairfax County</b>																
(8402) Powdermill Lane	0.18	350	R								NA			NA		05/02/2002
(8403) Gold Dust Ct	0.03	NA									NA			NA		
(8404)	0.10	NA									NA			NA		
(8405) Yellow Poplar Dr	0.16	460	R								NA			NA		05/05/2003
(8406) Juglan Ct	0.06	90	R								NA			NA		05/05/2003
(8407) Claybank Lane	0.06	120	R								NA			NA		05/05/2003
(8409) Backlick Woods Ct	0.09	110	R								NA			NA		05/12/2003
(8410) Park Meadow Dr	0.60	0	R								NA			NA		1985
(8411) Newbrook Dr	0.59	NA									NA			NA		
(8412) Hartwood Lane	0.08	1100	R								NA			NA		04/02/2003
(8412) Hartwood Lane	0.15	920	R								NA			NA		04/02/2003
(8412) Hartwood Lane	0.20	130	R								NA			NA		04/02/2003
(8413) Stone Chase Way	0.10	120	R								NA			NA		04/02/2003
(8413) Stone Chase Way	0.15	110	R								NA			NA		04/02/2003
(8414) Hart Forest Dr	0.07	100	R								NA			NA		04/02/2003
(8414) Hart Forest Dr	0.16	1100	R								NA			NA		04/02/2003
(8415) Hartwood Ct	0.13	190	R								NA			NA		04/02/2003
(8416) Picket Oaks Rd	0.47	640	R								NA			NA		04/02/2003
(8417) Guard Mount Ct	0.11	120	R								NA			NA		04/02/2003
(8418) Blue Gray Lane	0.16	1500	R								NA			NA		04/02/2003

Virginia Department of Transportation  
Traffic Engineering Division  
2007  
Annual Average Daily Traffic Volume Estimates By Section of Route  
Fairfax Maintenance Area

Route	Length	AADT	QA	4Tire	Bus	Truck				QC	K Factor	QK	Dir Factor	AAWDT	QW	Year
						2Axle	3+Axle	1Trail	2Trail							
<b>Fairfax County</b>																
(8419) Belle Haven Meadows C	0.08	120	R				From: Cul-de-Sac				NA			NA		06/02/2003
							To: Cul-de-Sac									
(8420) View Lane	0.29	2100	R				From: 29-8424				NA			NA		05/20/2003
							To: 29-613 Beulah St									
(8421)	0.22	290	R				From: Cul-de-Sac				NA			NA		05/20/2003
							To: Cul-de-Sac									
(8422) Old Coach Ct	0.06	130	R				From: Cul-de-Sac				NA			NA		05/20/2003
							To: 29-8421									
(8423) Bold Lion Lane	0.13	350	R				From: Cul-de-Sac				NA			NA		05/20/2003
							To: 29-8420 View Lane									
(8424) Morning View Lane	1.08	3700	G				From: Cul-de-Sac			0.142	F	0.59	3700	G		2007
							To: 29-613 Beulah St									
(8425)	0.26	290	R				From: Cul-de-Sac				NA			NA		05/20/2003
							To: 29-8424									
(8426) John Thomas Dr	0.20	590	R				From: Cul-de-Sac				NA			NA		05/20/2003
							To: 29-8424									
(8427) Patrician Woods Ct	0.14	NA					From: 29-674 Springvale Rd				NA			NA		
							To: Dead End									
(8428)	0.14	NA					From: Dead End				NA			NA		
							To: 29-674 Hunter Mill Rd									
(8429)	0.12	NA					From: Cul-de-Sac				NA			NA		
							To: 29-8428									
(8430) Morning Ride Circle	0.52	1200	R				From: Begin Loop				NA			NA		05/20/2003
							To: 29-8424									
(8431) Old Marsh Lane	0.08	190	R				From: 29-8430 Morning Ride Circle				NA			NA		05/20/2003
							To: Cul-de-Sac									
(8432) Old Parsonage Ct	0.06	330	R				From: Cul-de-Sac				NA			NA		05/20/2003
							To: 29-8430 Morning Ride Circle									
(8433) Morning Ride Ct	0.08	270	R				From: 29-8430 Morning Ride Circle				NA			NA		05/20/2003
							To: Cul-de-Sac									
(8434) Ashby Manor Pl	0.09	90	R				From: 29-611 Telegraph Rd				NA			NA		05/19/2003
							To: Cul-de-Sac									
(8435) Chadsworth Ct	0.17	NA					From: 29-684 Spring Hill Rd				NA			NA		
							To: Cul-de-Sac									
(8436) Justin Rd	0.13	130	R				From: 29-8438 Old Vernon Ct				NA			NA		05/21/2003
							To: 29-10114									
(8437) Purks Ct	0.11	150	R				From: Cul-de-Sac				NA			NA		05/21/2003
							To: 29-8436 Justin Rd									

Virginia Department of Transportation  
Traffic Engineering Division  
2007  
Annual Average Daily Traffic Volume Estimates By Section of Route  
Fairfax Maintenance Area

Route	Length	AADT	QA	4Tire	Bus	-----Truck-----				QC	K Factor	QK	Dir Factor	AAWDT	QW	Year
						2Axle	3+Axle	1Trail	2Trail							
<b>Fairfax County</b>																
(8438) Old Vernon Ct	0.20	250	R								NA			NA		05/21/2003
(8439) Mission Ct	0.18	210	R								NA			NA		05/19/2003
(8440) Donegal Lane	0.41	0	R								NA			NA		1985
(8441)	0.32	NA									NA			NA		
(8442) Ballyshannon Ct	0.10	120	R								NA			NA		05/19/2003
(8443) Mullingar Ct	0.06	110	R								NA			NA		05/19/2003
(8444)	0.05	NA									NA			NA		
(8445)	0.15	0	R								NA			NA		1985
(8446) Seatrend Way	0.35	3000	R								NA			NA		05/12/2003
(8447) Timbercreek Trail	0.18	NA									NA			NA		
(8448)	0.24	340	R								NA			NA		05/19/2003
(8449)	0.08	4500	R								NA			NA		07/10/2001
(8450) Fairfax Hunt Rd	0.44	650	R								NA			NA		07/10/2001
(8451) Stallion Chase Ct	0.07	70	R								NA			NA		09/18/2000
(8452) Saddle Horse Pl	0.06	60	R								NA			NA		07/10/2001
(8453) Fox Run	0.09	80	R								NA			NA		09/18/2000
(8453) Fox Run	0.12	140	R								NA			NA		08/27/2001
(8453) Fox Run	0.09	70	R								NA			NA		09/18/2000
(8454) Fox Hunter Pl	0.06	70	R								NA			NA		08/27/2001

Virginia Department of Transportation  
Traffic Engineering Division  
2007  
Annual Average Daily Traffic Volume Estimates By Section of Route  
Fairfax Maintenance Area

Route	Length	AADT	QA	4Tire	Bus	-----Truck-----				QC	K Factor	QK	Dir Factor	AAWDT	QW	Year
						2Axle	3+Axle	1Trail	2Trail							
<b>Fairfax County</b>																
(8455)	0.13	NA					From: 29-8456					NA		NA		
							To: Dead End									
(8456)	0.42	NA					From: Dead End					NA		NA		
							To: 29-620 Braddock Rd									
(8457) Willard Rd	0.68	13000	G	96%	1%	2%	0%	1%	0%	F	0.095	F	0.58	14000	G	2007
							From: 29-8460 Stonecroft Blvd									
(8457) Willard Rd	0.29	24000	G	96%	1%	2%	0%	1%	0%	C	0.088	F	0.506	26000	G	2007
							From: 29-661 Lee Rd									
							To: SR 28 Sully Rd; 29-6215									
(8458) Singer Ct	0.08	1300	R								NA			NA		04/02/2003
							From: 29-8457 Willard Rd									
							To: Cul-de-Sac									
(8459) Southgate Pl	0.08	1700	R								NA			NA		04/02/2003
							From: 29-8457 Willard Rd									
							To: Cul-de-Sac									
(8460)	0.11	NA					From: Dead End					NA		NA		
							To: 29-662 Westfields Blvd									
(8460) Stonecroft Rd	1.28	23000	G	96%	1%	1%	1%	0%	0%	C	0.099	F	0.856	25000	G	2007
							From: 29-661 Old Lee Rd; Gap									
							To: Outlet Rd; Gap									
(8460) Stonecroft Rd	1.11	11000	G	96%	1%	1%	1%	0%	0%	F	0.105	F	0.554	12000	G	2007
							From: US 50 Lee Jackson Hwy									
							To: Begin Loop									
(8461) Conference Center Dr	2.24	6100	R								NA			NA		08/02/2001
							From: 29-661; 29-8457									
							To: Cul-de-Sac									
(8462)	0.25	1300	R								NA			NA		08/02/2001
							From: 29-8461 Conference Center Dr									
(8463) High Grove Hills Lane	0.06	260	R								NA			NA		04/14/2003
							From: 29-6935									
							To: 29-8464 Elliston Ct									
(8463) High Grove Hills Lane	0.08	70	R								NA			NA		04/14/2003
							From: Cul-de-Sac									
(8464) Elliston Ct	0.05	60	R								NA			NA		04/14/2003
							From: 29-8463 High Grove Hills Lane									
							To: Cul-de-Sac									
(8465) Fox Meadow Ct	0.08	50	R								NA			NA		04/14/2003
							From: Cul-de-Sac									
							To: 29-1211 Lamb St									
(8466) British Manor Ct	0.12	120	R								NA			NA		04/14/2003
							From: Cul-de-Sac									
							To: 29-3738 Doyle Lane									
(8467)	0.16	NA									NA			NA		
							From: Cul-de-Sac									
							To: 29-3738 Doyle Lane									
(8467)	0.10	420	R								NA			NA		04/14/2003
							From: 29-8468 Highbourne Lane									
(8467)	0.06	60	R								NA			NA		04/14/2003
							From: Cul-de-Sac									
(8468) Highbourne Lane	0.06	260	R								NA			NA		04/14/2003
							From: 29-8469 Portage Pl									
							To: 29-8467									

Virginia Department of Transportation  
Traffic Engineering Division  
2007  
Annual Average Daily Traffic Volume Estimates By Section of Route  
Fairfax Maintenance Area

Route	Length	AADT	QA	4Tire	Bus	Truck				QC	K Factor	QK	Dir Factor	AAWDT	QW	Year
						2Axle	3+Axle	1Trail	2Trail							
<b>Fairfax County</b>																
(8468) Highbourne Lane	0.15	170	R				29-8467				NA			NA		04/14/2003
							Cul-de-Sac									
(8469) Portage Pl	0.09	80	R				Cul-de-Sac				NA			NA		04/14/2003
							29-8468 Highbourne Lane									
(8469) Portage Pl	0.07	90	R				Cul-de-Sac				NA			NA		04/14/2003
							Cul-de-Sac									
(8470) Country Ridge Lane	0.21	120	R				Cul-de-Sac				NA			NA		1997
							29-5444 Birdsboro Dr									
(8471) Blair Ridge Rd	0.25	550	R				Cul-de-Sac				NA			NA		05/15/2002
							Cul-de-Sac									
(8472) Ridgewell Ct	0.07	40	R				Cul-de-Sac				NA			NA		1997
							29-8470 Country Ridge Lane									
(8473)	0.31	NA					29-7100 Fairfax County Pkwy				NA			NA		
							Dead End									
(8474)	0.18	NA					29-610 Wolf Run Shoals Rd				NA			NA		
							Dead End									
(8475)	1.56	NA					SR 123 Ox Rd				NA			NA		
							Cul-de-Sac									
(8476) Hamlet Hill Ct	0.09	120	R				Cul-de-Sac				NA			NA		08/06/2001
							29-8487 Hamlet Hill Way									
(8477) Ashleigh Ct	0.09	110	R				29-7886 Ashleigh Rd				NA			NA		08/06/2001
							Cul-de-Sac									
(8478) Heatherford Pl	0.13	380	R				29-7886 W; Ashleigh Rd				NA			NA		08/07/2001
							29-8479 Heatherford Ct									
(8478) Heatherford Pl	0.14	420	R				29-7886 E; Ashleigh Rd				NA			NA		08/07/2001
							29-8478 Heatherford Pl									
(8479) Heatherford Ct	0.07	100	R				Cul-de-Sac				NA			NA		08/06/2001
							29-7888 Hampton Forest Ct									
(8480) Chalkstone Way	0.18	230	R				29-7886 Ashleigh Rd				NA			NA		08/07/2001
							Cul-de-Sac									
(8481) Chalkstone Ct	0.06	110	R				29-8480 Chalkstone Way				NA			NA		08/07/2001
							29-7885 Hampton Forest Way									
(8482) Ashton Oaks Dr	0.23	460	R				29-7886 Ashleigh Rd				NA			NA		08/07/2001
							Cul-de-Sac									
(8483) Brandermill Ct	0.07	90	R				29-7885 Hampton Forest Way				NA			NA		08/06/2001
							Cul-de-Sac									
(8484) Ashton Oaks Ct	0.10	110	R				29-8482 Ashton Oaks Dr				NA			NA		08/06/2001

Virginia Department of Transportation  
 Traffic Engineering Division  
 2007  
 Annual Average Daily Traffic Volume Estimates By Section of Route  
 Fairfax Maintenance Area

Route	Length	AADT	QA	4Tire	Bus	-----Truck-----				QC	K Factor	QK	Dir Factor	AAWDT	QW	Year
						2Axle	3+Axle	1Trail	2Trail							
<b>Fairfax County</b>																
(8485) Honey Brook Ct	0.06	80	R			From: 29-8482 Ashton Oaks Dr					NA			NA		08/06/2001
						To: Cul-de-Sac										
(8487) Hamlet Hill Way	0.06	440	R			From: 29-7886 Ashleigh Rd					NA			NA		08/07/2001
						To: 29-8476 Hamlet Hill Ct										
(8487) Hamlet Hill Way	0.05	90	R			From: 29-8476 Hamlet Hill Ct					NA			NA		08/06/2001
						To: Cul-de-Sac										
(8488) Kentstone Way	0.07	860	R			From: 29-7886 Ashleigh Rd					NA			NA		08/07/2001
						To: 29-7886 Ashleigh Rd										
(8489)	0.28	300	R			From: Cul-de-Sac					NA			NA		08/06/2001
						To: Cul-de-Sac										
(8490) Braddock Farms Way	0.18	460	R			From: Cul-de-Sac					NA			NA		08/08/2001
						To: 29-620; 29-7868										
(8491) Braddock Farms Ct	0.13	110	R			From: 29-8490 Braddock Farms Way					NA			NA		08/06/2001
						To: Cul-de-Sac										
(8492) Old Plains Rd	0.10	500	R			From: Cul-de-Sac					NA			NA		05/15/2002
						To: 29-7100 Fairfax County Pkwy										
(8493)	0.25	410	R			From: Dead End					NA			NA		05/15/2002
						To: 29-8492 Old Plains Rd										
(8494) Plow Ct	0.07	130	R			From: 29-7886 Ashleigh Rd					NA			NA		08/06/2001
						To: Cul-de-Sac										
(8495) Anvil Ct	0.14	190	R			From: Cul-de-Sac					NA			NA		08/06/2001
						To: 29-8497 Lake Normandy Lane										
(8496) Lake Normandy Ct	0.13	200	R			From: Cul-de-Sac					NA			NA		08/06/2001
						To: 29-8497 Lake Normandy Lane										
(8497) Lake Normandy Lane	0.28	1200	R			From: 29-7886 Ashleigh Rd					NA			NA		08/07/2001
						To: Dead End										
(8498) Harrow Lane	0.21	290	R			From: Cul-de-Sac					NA			NA		08/06/2001
						To: Dead End										
(8499) Tractor Lane	0.37	710	R			From: 29-7886 Ashleigh Rd					NA			NA		08/07/2001
						To: Dead End										
(8500) Landmark Mews Dr	0.08	NA				From: Dead End					NA			NA		
						To: WCL Alexandria										
(8501) Stephanie Marie Dr	0.08	210	R			From: Dead End					NA			NA		05/14/2002
						To: 29-695; 29-3227										
(8502)	0.42	NA				From: 29-6363 New Dominion Pkwy					NA			NA		
						To: 29-606; 29-7401										
(8503)	0.07	NA				From: Cul-de-Sac/					NA			NA		
						To: 29-08061(B)/										



Virginia Department of Transportation  
Traffic Engineering Division  
2007  
Annual Average Daily Traffic Volume Estimates By Section of Route  
Fairfax Maintenance Area

Route	Length	AADT	QA	4Tire	Bus	Truck				QC	K Factor	QK	Dir Factor	AAWDT	QW	Year
						2Axle	3+Axle	1Trail	2Trail							
<b>Fairfax County</b>																
(8505)	0.09	500	R				From: 29-3487 Hillsman St					NA		NA		06/18/2002
							To: 29-8506 Holly Manor Dr									
(8506) Holly Manor Dr	0.39	160	R				From: Cul-de-Sac					NA		NA		06/18/2002
							To: 29-703 Shreve Rd									
(8507) Bent Oak Ct	0.06	NA					From: 29-8506 Holly Manor Dr					NA		NA		
							To: Cul-de-Sac									
(8508) Upland Woods Dr	0.07	80	R				From: 29-887 Upland Dr					NA		NA		05/19/2003
							To: Cul-de-Sac									
(8509) Outpost Ct	0.15	NA					From: 29-8416 Picket Oaks Rd					NA		NA		
							To: Cul-de-Sac									
(8510) Tiffin Ct	0.05	30	R				From: Cul-de-Sac					NA		NA		09/07/2001
							To: SR 123 Ox Rd									
(8511)	0.18	90	R				From: Cul-de-Sac					NA		NA		09/07/2001
							To: SR 123 Ox Rd									
(8512) Oak Chase Circle	0.72	290	R				From: Dead End					NA		NA		04/23/2003
							To: 29-8516 Cross Oaks Lane									
(8512) Oak Chase Circle	0.09	590	R				From: 29-8515 Oak Chase Ct					NA		NA		04/23/2003
							To: 29-8514 Forest Shadow Way									
(8512) Oak Chase Circle	0.07	840	R				From: 29-8513 Autumn Oak Ct					NA		NA		04/23/2003
							To: 29-600 Silverbrook Rd									
(8512) Oak Chase Circle	0.05	1600	R				From: 29-8512 Oak Chase Circle					NA		NA		04/23/2003
							To: Cul-de-Sac									
(8513) Autumn Oak Ct	0.10	120	R				From: Cul-de-Sac					NA		NA		04/23/2003
							To: 29-8512 Oak Chase Circle									
(8514) Forest Shadow Way	0.07	90	R				From: Cul-de-Sac					NA		NA		04/23/2003
							To: Cul-de-Sac									
(8515) Oak Chase Ct	0.08	120	R				From: Cul-de-Sac					NA		NA		04/23/2003
							To: 29-8512 Oak Chase Circle									
(8516) Cross Oaks Lane	0.24	400	R				From: Cul-de-Sac					NA		NA		04/23/2003
							To: 29-8512 Oak Chase Circle									
(8517) Cross Oaks Ct	0.10	90	R				From: Cul-de-Sac					NA		NA		04/23/2003
							To: 29-8516 Cross Oaks Lane									
(8518) Oak Brook Lane	0.17	270	R				From: Cul-de-Sac					NA		NA		04/23/2003
							To: 29-8512 Oak Chase Circle									
(8519) White Willow Ct	0.16	340	R				From: Cul-de-Sac					NA		NA		05/14/2003
							To: 29-8525									
(8520) Spout Lane	0.10	100	R				From: Cul-de-Sac					NA		NA		11/07/2001
							To: 29-5878 Brimstone Lane									

Virginia Department of Transportation  
Traffic Engineering Division  
2007  
Annual Average Daily Traffic Volume Estimates By Section of Route  
Fairfax Maintenance Area

Route	Length	AADT	QA	4Tire	Bus	Truck				QC	K Factor	QK	Dir Factor	AAWDT	QW	Year
						2Axle	3+Axle	1Trail	2Trail							
<b>Fairfax County</b>																
(8521) Old Stone Fence Rd	0.13	20	R								NA		NA			11/07/2001
(8521) Old Stone Fence Rd	0.05	160	R								NA		NA			11/07/2001
(8522) Cumbertree Ct	0.06	110	R								NA		NA			05/01/2003
(8523) Royal Azalea Ct	0.07	150	R								NA		NA			12/03/2001
(8524) Mountain Ash Way	0.10	170	R								NA		NA			05/01/2003
(8525)	0.38	600	R								NA		NA			05/01/2003
(8526)	0.17	3100	R								NA		NA			1995
(8527) Lafayette Center Dr	0.24	1100	R								NA		NA			04/12/2003
(8527) Lafayette Center Dr	0.15	910	R								NA		NA			04/17/2003
(8527) Lafayette Center Dr	0.13	2100	R								NA		NA			04/17/2003
(8527) Lafayette Center Dr	0.50	250	R								NA		NA			04/17/2003
(8528) Enterprise Ct	0.07	1300	R								NA		NA			04/14/2003
(8529) Technology Ct	0.08	320	R								NA		NA			04/17/2003
(8530) Stone Mountain Ct	0.14	200	R								NA		NA			1996
(8531) Terrymill Dr	0.43	660	R								NA		NA			07/14/2005
(8533) Hawks Nest Ct	0.06	100	R								NA		NA			1996
(8534) Fishers Mill Ct	0.09	150	R								NA		NA			1996
(8535) Rock Ridge Ct	0.11	140	R								NA		NA			1996
(8536) Iron Forge Rd	0.08	1700	R								NA		NA			1997
(8536) Iron Forge Rd	0.03	2100	R								NA		NA			08/02/2005

Virginia Department of Transportation  
Traffic Engineering Division  
2007  
Annual Average Daily Traffic Volume Estimates By Section of Route  
Fairfax Maintenance Area

Route	Length	AADT	QA	4Tire	Bus	Truck				QC	K Factor	QK	Dir Factor	AAWDT	QW	Year
						2Axle	3+Axle	1Trail	2Trail							
<b>Fairfax County</b>																
(8536) Iron Forge Rd	0.20	1400	R									NA		NA		08/02/2005
(8536) Iron Forge Rd	0.05	900	R									NA		NA		08/02/2005
(8536) Iron Forge Rd	0.05	680	R									NA		NA		08/02/2005
(8536) Iron Forge Rd	0.21	300	R									NA		NA		08/02/2005
(8537) Farmsted Ct	0.11	210	R									NA		NA		1997
(8538) Anvil Pl	0.09	100	R									NA		NA		1997
(8539) Weather Vane Way	0.09	120	R									NA		NA		1997
(8540) Weathered Oak Ct	0.08	120	R									NA		NA		1997
(8541) Stable Brook Way	0.09	130	R									NA		NA		1997
(8541) Stable Brook Way	0.10	380	R									NA		NA		1997
(8542) Silver Spur Ct	0.08	120	R									NA		NA		1997
(8543) Curved Iron Rd	0.11	400	R									NA		NA		04/29/2002
(8543) Curved Iron Rd	0.05	300	R									NA		NA		04/29/2002
(8543) Curved Iron Rd	0.09	200	R									NA		NA		04/29/2002
(8543) Curved Iron Rd	0.05	180	R									NA		NA		1997
(8543) Curved Iron Rd	0.05	120	R									NA		NA		1997
(8544) Barnside Ct	0.05	50	R									NA		NA		1997
(8545) Branding Iron Ct	0.09	120	R									NA		NA		1997
(8546) Halterbreak Ct	0.12	200	R									NA		NA		04/28/2002
(8547) Pleasantree Ct	0.14	400	R									NA		NA		04/29/2002
(8548) Ashburton Manor Dr	0.24	1200	R									NA		NA		04/29/2002

Virginia Department of Transportation  
Traffic Engineering Division  
2007  
Annual Average Daily Traffic Volume Estimates By Section of Route  
Fairfax Maintenance Area

Route	Length	AADT	QA	4Tire	Bus	Truck				QC	K Factor	QK	Dir Factor	AAWDT	QW	Year
						2Axle	3+Axle	1Trail	2Trail							
<b>Fairfax County</b>																
(8549) Forestville Meadows Dr	0.08	70	R								NA			NA		04/15/2002
(8549) Forestville Meadows Dr	0.24	200	R								NA			NA		09/19/2005
(8549) Forestville Meadows Dr	0.20	40	R								NA			NA		1996
(8550) Surrey House Way	0.69	1200	R								NA			NA		04/17/2003
(8551)	0.07	NA									NA			NA		
(8552)	0.15	620	R								NA			NA		04/15/2003
(8553) Snowhill Lane	0.28	610	R								NA			NA		04/15/2003
(8554) Snowhill Ct	0.10	120	R								NA			NA		04/15/2003
(8555) Point Circle	0.11	90	R								NA			NA		09/18/2000
(8556) Point Ct	0.07	110	R								NA			NA		09/18/2000
(8557) Ridgemont Dr	0.14	20	R								NA			NA		09/18/2000
(8558) Cedarhurst Ct	0.12	120	R								NA			NA		09/18/2000
(8559) Hanna Ct	0.08	120	R								NA			NA		04/09/2003
(8560) North Slope St	0.27	310	R								NA			NA		08/01/2001
(8560) North Slope St	0.14	1000	R								NA			NA		08/01/2001
(8561) Affinity Ct	0.07	160	R								NA			NA		07/31/2001
(8562) Caliper Ct	0.10	220	R								NA			NA		08/01/2001
(8563) Gordon Dr	0.05	100	R								NA			NA		08/01/2001
(8564) Fernbrook Dr	0.22	600	R								NA			NA		05/05/2003

Virginia Department of Transportation  
Traffic Engineering Division  
2007  
Annual Average Daily Traffic Volume Estimates By Section of Route  
Fairfax Maintenance Area

Route	Length	AADT	QA	4Tire	Bus	Truck				QC	K Factor	QK	Dir Factor	AAWDT	QW	Year
						2Axle	3+Axle	1Trail	2Trail							
<b>Fairfax County</b>																
(8565) Fernbrook Ct	0.06	70	R											NA		05/05/2003
(8566) Martins Hundred Dr	0.20	2600	R											NA		04/15/2003
(8567) Waters Creek Dr	0.22	220	R											NA		04/15/2003
(8568) Oakengate Way	0.12	300	R											NA		06/02/2003
(8569) Ridge Haven Ct	0.10	180	R											NA		06/02/2003
(8570) Stillfield Pl	0.16	3600	R											NA		08/01/2001
(8570) Stillfield Pl	0.05	1600	R											NA		04/08/2003
(8570) Stillfield Pl	0.04	1400	R											NA		04/08/2003
(8570) Stillfield Pl	0.03	1300	R											NA		04/08/2003
(8570) Stillfield Pl	0.09	1300	R											NA		04/08/2003
(8570) Stillfield Pl	0.16	1000	R											NA		04/08/2003
(8570) Stillfield Pl	0.07	950	R											NA		04/08/2003
(8570) Stillfield Pl	0.16	580	R											NA		04/08/2003
(8570) Stillfield Pl	0.47	30	R											NA		09/27/2000
(8571) Jordans Journey Dr	0.41	210	R											NA		09/27/2000
(8572) Stillfield Ct	0.09	60	R											NA		09/27/2000
(8573) Whitechapel Ct	0.13	90	R											NA		09/27/2000
(8574) Worth Ct	0.06	70	R											NA		04/08/2003
(8575) Lee Forest Path	0.20	140	R											NA		04/08/2003
(8576) Welton Dr	0.05	240	R											NA		04/08/2003
(8576) Welton Dr	0.14	170	R											NA		04/08/2003

Virginia Department of Transportation  
Traffic Engineering Division  
2007  
Annual Average Daily Traffic Volume Estimates By Section of Route  
Fairfax Maintenance Area

Route	Length	AADT	QA	4Tire	Bus	-----Truck-----				QC	K Factor	QK	Dir Factor	AAWDT	QW	Year
						2Axle	3+Axle	1Trail	2Trail							
<b>Fairfax County</b>																
(8577) Welton Ct	0.05	70	R								NA			NA		04/08/2003
(8578) Martins Brandon Wy	0.12	170	R								NA			NA		04/08/2003
(8579) Farnam Cl	0.07	80	R								NA			NA		04/08/2003
(8580)	0.19	160	R								NA			NA		07/19/2000
(8580)	0.13	4000	R								NA			NA		07/06/2001
(8580)	0.19	1800	R								NA			NA		04/08/2003
(8580)	0.53	380	R								NA			NA		04/08/2003
(8581) Twin Creeks Ct	0.13	150	R								NA			NA		07/16/2001
(8582) Gristmill Square Lane	0.31	230	R								NA			NA		10/06/2000
(8583) Gristmill Square Trace	0.13	100	R								NA			NA		10/06/2000
(8584)	0.12	NA									NA			NA		
(8585) Trillium House Lane	0.30	210	R								NA			NA		10/06/2000
(8586) Flowerdew Hundred Ct	0.11	70	R								NA			NA		10/06/2000
(8587) Flagler Dr	0.36	140	R								NA			NA		04/15/2003
(8588) Flagler Ct	0.06	220	R								NA			NA		06/02/2003
(8589) Schoolfield Ct	0.11	460	R								NA			NA		04/15/2003
(8590) Gulliver Rd	0.11	190	R								NA			NA		07/18/2001
(8591)	0.11	NA									NA			NA		
(8592)	0.30	NA									NA			NA		

Virginia Department of Transportation  
Traffic Engineering Division  
2007  
Annual Average Daily Traffic Volume Estimates By Section of Route  
Fairfax Maintenance Area

Route	Length	AADT	QA	4Tire	Bus	-----Truck-----				QC	K Factor	QK	Dir Factor	AAWDT	QW	Year
						2Axle	3+Axle	1Trail	2Trail							
<b>Fairfax County</b>																
(8593)	0.03	NA					From: 29-657				NA			NA		
							To: 29-8592									
(8594)	0.11	NA					From: 29-8592				NA			NA		
							To: Cul-de-Sac									
(8595)	0.17	NA					From: 29-8594				NA			NA		
							To: Cul-de-Sac									
(8596)	0.24	400		R			From: 29-969 SOUTH				NA			NA		05/13/2003
							To: 29-969 NORTH									
(8597)	0.11	NA					From: 29-936				NA			NA		
							To: Cul-de-Sac									
(8598) Hartlaub Ct	0.05	70		R			From: 29-8587 Flagler Dr				NA			NA		04/15/2003
							To: Cul-de-Sac									
(8599) Lynchburg Ct	0.09	NA					From: Cul-de-Sac				NA			NA		
							To: 29-804 Hunt Rd									
(8600) Henderson Ct	0.19	170		R			From: Cul-de-Sac				NA			NA		06/28/2001
							To: 29-643 Henderson Rd									
(8601) Thomas Ashleigh Lane	0.20	80		R			From: 29-8600 Henderson Ct				NA			NA		06/28/2001
							To: Cul-de-Sac									
(8602) Cardinal Hill Pl	0.17	310		R			From: Cul-de-Sac				NA			NA		05/12/2003
							To: 29-824 Tuttle Rd									
(8603)	0.08	NA					From: 29-10600(B)/				NA			NA		
							To: 29-08686(B)/									
(8604) Copper Leaf Way	0.12	480		R			From: Cul-de-Sac				NA			NA		04/21/2003
							To: 29-636 Hoes Rd									
(8605) Wood Pointe Way	0.23	810		R			From: 29-8607 Silver Pointe Way				NA			NA		04/21/2003
							To: 29-8606 Wood Pointe Ct									
(8605) Wood Pointe Way	0.08	790		R			From: 29-8231 Bayberry Ridge Rd				NA			NA		04/21/2003
							To: Cul-de-Sac									
(8606) Wood Pointe Ct	0.08	NA					From: Cul-de-Sac				NA			NA		
							To: 29-8605 Wood Pointe Way									
(8607) Silver Pointe Way	0.07	520		R			From: 29-8324 Argent Circle				NA			NA		12/19/2001
							To: 29-8605 Wood Pointe Way									
(8607) Silver Pointe Way	0.11	190		R			From: Cul-de-Sac				NA			NA		04/23/2003
							To: Cul-de-Sac									
(8608) Chase Pointe Way	0.07	70		R			From: 29-8336 Cross Chase Circle				NA			NA		04/24/2003
							To: Cul-de-Sac									
(8609) Cross View	0.08	80		R			From: 29-8336 Cross Chase Circle				NA			NA		04/09/2003
							To: Cul-de-Sac									

Virginia Department of Transportation  
Traffic Engineering Division  
2007  
Annual Average Daily Traffic Volume Estimates By Section of Route  
Fairfax Maintenance Area

Route	Length	AADT	QA	4Tire	Bus	-----Truck-----				QC	K Factor	QK	Dir Factor	AAWDT	QW	Year
						2Axle	3+Axle	1Trail	2Trail							
<b>Fairfax County</b>																
(8610) Westfax Dr	0.32	990	R													08/28/2000
(8610) Westfax Dr	0.14	1300	R													08/28/2000
(8611) Pepsi Pl	0.04	1400	R													04/09/2003
(8612) Rock Canyon Dr	0.05	70	R													04/07/2003
(8612) Rock Canyon Dr	0.15	1800	R													04/07/2003
(8612) Rock Canyon Dr	0.18	2300	R													04/07/2003
(8612) Rock Canyon Dr	0.10	3400	R													04/07/2003
(8613)	0.05	1100	R													04/07/2003
(8614) Roamer Lane	0.05	170	R													04/07/2003
(8615) Harness Hill Ct	0.05	310	R													04/07/2003
(8615) Harness Hill Ct	0.08	90	R													04/07/2003
(8616) Pony Hill Ct	0.15	290	R													2003
(8617) Bay Valley Lane	0.60	1200	R													04/07/2003
(8618) Sorrel Chase Ct	0.07	260	R													04/07/2003
(8618) Sorrel Chase Ct	0.08	100	R													04/07/2003
(8619) English Saddle Ct	0.07	100	R													04/07/2003
(8620) Round Post Ct	0.11	40	R													07/16/2001
(8621) Jade Post Lane	0.49	410	R													07/16/2001
(8622) Gray Post Ct	0.09	110	R													07/16/2001
(8623) Brown Post Lane	0.13	100	R													07/16/2001



Virginia Department of Transportation  
Traffic Engineering Division  
2007  
Annual Average Daily Traffic Volume Estimates By Section of Route  
Fairfax Maintenance Area

Route	Length	AADT	QA	4Tire	Bus	-----Truck-----				QC	K Factor	QK	Dir Factor	AAWDT	QW	Year
						2Axle	3+Axle	1Trail	2Trail							
<b>Fairfax County</b>																
(8624) Bronze Post Rd	0.19	120	R								NA		NA			07/16/2001
(8625) Sharpsburg Dr	0.21	240	R								NA		NA			04/07/2003
(8626) Calvary Pl	0.11	300	R								NA		NA			04/07/2003
(8626) Calvary Pl	0.04	70	R								NA		NA			04/07/2003
(8627)	0.06	110	R								NA		NA			04/07/2003
(8627)	0.15	370	R								NA		NA			04/07/2003
(8627)	0.09	750	R								NA		NA			04/07/2003
(8628) Massaponax Pl	0.07	90	R								NA		NA			04/08/2003
(8629)	0.26	190	R								NA		NA			04/08/2003
(8630) Muskett Way	0.05	80	R								NA		NA			04/08/2003
(8630) Muskett Way	0.09	90	R								NA		NA			04/08/2003
(8631)	0.06	70	R								NA		NA			04/07/2003
(8632) Palisades Dr	0.34	600	R								NA		NA			04/08/2003
(8632) Palisades Dr	0.08	170	R								NA		NA			04/08/2003
(8633)	0.19	420	R								NA		NA			04/08/2003
(8633)	0.28	680	R								NA		NA			04/08/2003
(8634) Roamer Ct	0.05	80	R								NA		NA			04/08/2003
(8634) Roamer Ct	0.06	120	R								NA		NA			04/08/2003
(8635) Lake Meadow Dr	1.01	390	R								NA		NA			04/08/2003
(8636) Lake Meadow Ct	0.09	48	R								NA		NA			04/29/2003

Virginia Department of Transportation  
 Traffic Engineering Division  
 2007  
 Annual Average Daily Traffic Volume Estimates By Section of Route  
 Fairfax Maintenance Area

Route	Length	AADT	QA	4Tire	Bus	-----Truck-----				QC	K Factor	QK	Dir Factor	AAWDT	QW	Year
						2Axle	3+Axle	1Trail	2Trail							
<b>Fairfax County</b>																
(8637) Burke Woods Dr	0.23	860	R			From: 29-8635 Lake Meadow Dr					NA			NA		04/29/2003
						To: 29-644 Old Keene Mill Rd										
(8638) Silverview Dr	0.26	1200	R			From: Cul-de-Sac					NA			NA		04/24/2003
						To: 29-600 Silverbrook Rd										
(8639) Telegraph Crossing Ct	0.08	110	R			From: Cul-de-Sac					NA			NA		04/24/2003
						To: 29-8638 Silverview Dr										
(8640) Brook Estates Ct	0.12	390	R			From: 29-8638 Silverview Dr					NA			NA		04/24/2003
						To: Cul-de-Sac										
(8641) Newtowne Ct	0.07	90	R			From: Cul-de-Sac					NA			NA		04/24/2003
						To: 29-8640 Brook Estates Ct										
(8642)	0.05	100	R			From: 29-8638 Silverview Dr					NA			NA		04/24/2003
						To: Cul-de-Sac										
(8644) Marston Cl	0.09	80	R			From: Cul-de-Sac					NA			NA		04/15/2003
						To: 29-8580										
(8645) Lawnes Creek Ct	0.06	50	R			From: Cul-de-Sac					NA			NA		04/24/2003
						To: 29-8580										
(8647) Costner Dr	0.10	350	R			From: 29-649 Annandale Rd					NA			NA		05/15/2002
						To: Cul-de-Sac										
(8648) Sampson St	0.07	270	R			From: 29-649 Annandale Rd					NA			NA		05/16/2002
						To: Cul-de-Sac										
(8649) Tinner Hill Rd	0.06	120	R			From: Cul-de-Sac					NA			NA		05/16/2002
						To: SCL Falls Church										
(8650) Rolling Meadow Dr	0.52	130	R			From: Cul-de-Sac					NA			NA		04/29/2002
						To: 29-602 Seneca Rd										
(8651) Trotting Ct	0.09	100	R			From: 29-8650 Rolling Meadow Dr					NA			NA		04/16/2002
						To: Cul-de-Sac										
(8652) Old Holly Dr	0.16	190	R			From: 29-8755 Tralee Dr					NA			NA		04/16/2002
						To: 29-8650 Rolling Meadows Dr										
(8653) Christensen Ct	0.09	80	R			From: 29-8650 Rolling Meadow Dr					NA			NA		04/16/2002
						To: Cul-de-Sac										
(8654) Crayton Rd	0.19	NA				From: 29-8655 Crayton Ct					NA			NA		
						To: 29-3594 Clinch Rd										
(8655) Crayton Ct	0.10	NA				From: Cul-de-Sac					NA			NA		
						To: Cul-de-Sac										
(8656) Creekbend Dr	0.41	NA				From: 29-7412 Walnut Branch Rd					NA			NA		
						To: 29-680 Stuart Rd										
(8657) Sherman Ct	0.14	NA				From: Cul-de-Sac					NA			NA		
						To: 29-6705 Jordan Lane										

Virginia Department of Transportation  
 Traffic Engineering Division  
 2007  
 Annual Average Daily Traffic Volume Estimates By Section of Route  
 Fairfax Maintenance Area

Route	Length	AADT	QA	4Tire	Bus	-----Truck-----				QC	K Factor	QK	Dir Factor	AAWDT	QW	Year
						2Axle	3+Axle	1Trail	2Trail							
<b>Fairfax County</b>																
(8658) Landerset Dr	0.18	NA					From: 29-604 Sugarland Rd				NA			NA		
							To: Cul-de-Sac									
(8659) Willow Falls Dr	0.11	NA					From: Cul-de-Sac				NA			NA		
							To: Cul-de-Sac									
(8660) Homar Pond Dr	0.27	420	R				From: 29-645 Burke Lake Rd				NA			NA		10/29/2001
							To: 29-8661 Homar Pond Ct				NA			NA		04/29/2003
(8660) Homar Pond Dr	0.08	260	R				From: 29-8662 Knolls Pond Lane				NA			NA		10/22/2001
							To: Cul-de-Sac									
(8661) Homar Pond Ct	0.09	150	R				From: 29-8660 Homar Pond Dr				NA			NA		10/22/2001
							To: Cul-de-Sac									
(8662) Knolls Pond Lane	0.08	240	R				From: 29-641 Fairfax County Pkwy				NA			NA		04/29/2003
							To: 29-8663 Woodvale Pond Dr				NA			NA		04/29/2003
(8662) Knolls Pond Lane	0.10	320	R				From: 29-8660 Homar Pond Dr				NA			NA		04/29/2003
							To: Cul-de-Sac									
(8663) Woodvale Pond Dr	0.18	300	R				From: Cul-de-Sac				NA			NA		04/29/2003
							To: 29-8662 Knolls Pond Lane									
(8665) Gauge Dr	0.61	550	R				From: SR 123 Ox Rd				NA			NA		04/22/2003
							To: 29-600 Silverbrook Rd									
(8666) Richlawn Terrace	0.11	130	R				From: Cul-de-Sac				NA			NA		04/22/2003
							To: 29-8665 Gauge Dr									
(8667) Greenside Dr	0.06	70	R				From: Cul-de-Sac				NA			NA		04/22/2003
							To: 29-8665; 29-8668									
(8668) Greentree Manor Lane	0.41	320	R				From: 29-8665 Gauge Dr				NA			NA		04/22/2003
							To: 29-600 Silverbrook Rd									
(8669) Knotty Pine Lane	0.10	110	R				From: Cul-de-Sac				NA			NA		04/22/2003
							To: 29-8665 Gauge Dr									
(8670) Saunders Haven Ct	0.16	160	R				From: Cul-de-Sac				NA			NA		04/11/2002
							To: 29-602 Seneca Rd									
(8671)	0.06	NA					From: 29-00803(B)/				NA			NA		
							To: Cul-de-Sac/									
(8672) Rice Field Pl	0.38	570	R				From: Cul-de-Sac				NA			NA		04/22/2003
							To: 29-4505									
(8673) Halley Commons Ct	0.14	80	R				From: Cul-de-Sac				NA			NA		04/24/2003
							To: 29-8672 Rice Field Pl									
(8674) Fournier Dr	0.44	180	R				From: Cul-de-Sac				NA			NA		05/08/2003
							To: 29-7044 Pohick Station Dr									

Virginia Department of Transportation  
Traffic Engineering Division  
2007  
Annual Average Daily Traffic Volume Estimates By Section of Route  
Fairfax Maintenance Area

Route	Length	AADT	QA	4Tire	Bus	Truck				QC	K Factor	QK	Dir Factor	AAWDT	QW	Year
						2Axle	3+Axle	1Trail	2Trail							
<b>Fairfax County</b>																
(8676) Kimberly Pl	0.07	360	R											NA		04/11/2002
(8676) Kimberly Pl	0.07	300	R											NA		06/28/2005
(8677) Landy Lane	0.10	140	R											NA		04/11/2002
(8678) Fox Vale Glen Ct	0.11	NA												NA		
(8679) Mares Neck Lane	0.10	NA												NA		
(8680) Falls Pointe Dr	0.50	310	R											NA		04/11/2002
(8681) Falls Pointe Ct	0.05	NA												NA		
(8682)	0.44	680	R											NA		06/20/2002
(8683)	0.06	160	R											NA		06/20/2002
(8684)	0.06	270	R											NA		06/20/2002
(8686)	0.45	NA												NA		
(8687) Blackmore Vale Way	0.23	380	R											NA		06/20/2002
(8688) Warwick Stone Way	0.17	120	R											NA		06/20/2002
(8689) Garst Dr	0.05	NA												NA		
(8690) Kingstowne Village Pkw	1.31	5100	G	98%	1%	1%	0%	0%	0%	C	0.106	F	0.519	5500	G	2007
(8690) Kingstowne Village Pkw	0.93	8900	G	98%	1%	1%	0%	0%	0%	F	0.095	F	0.506	9600	G	2007
(8690)	0.73	NA												NA		
(8691)	0.77	2000	R											NA		05/15/2003
(8692)	0.77	2400	R											NA		05/15/2003

Virginia Department of Transportation  
Traffic Engineering Division  
2007  
Annual Average Daily Traffic Volume Estimates By Section of Route  
Fairfax Maintenance Area

Route	Length	AADT	QA	4Tire	Bus	Truck				QC	K Factor	QK	Dir Factor	AAWDT	QW	Year
						2Axle	3+Axle	1Trail	2Trail							
<b>Fairfax County</b>																
(8693) Castlewellan Dr	0.50	2700	R				From: 29-613 Van Dorn St South				NA			NA		05/15/2003
							To: Cul-de-Sac									
(8694)	0.27	2200	R				From: Cul-de-Sac				NA			NA		05/15/2003
							To: 29-8690 Kingstowne Village Pkwy									
(8695) Kingstowne Commons	0.59	4000	R				From: 29-8694				NA			NA		05/15/2003
							To: 29-613; 29-1377									
(8696) Horgan	0.16	NA					From: 29-10420 Greendale Village Dr				NA			NA		
							To: Cul-de-Sac									
(8697) Shuttington Dr	0.07	NA					From: Dead End				NA			NA		
							To: 29-8690 Kingstowne Village Pkwy									
(8698)	0.20	NA					From: 29-8699 King Centre Dr				NA			NA		
							To: 29-10421									
(8699) King Centre Dr	0.63	NA					From: 29-8690 Kingstowne Village Pkwy				NA			NA		
							To: 29-613 Van Dorn St South									
(8701) Willow Valley Rd	0.19	360	R				From: Cul-de-Sac				NA			NA		05/05/2003
							To: 29-1283									
(8701) Willow Valley Rd	0.38	1300	R				From: Cul-de-Sac				NA			NA		08/09/2001
							To: Cul-de-Sac									
(8702) Willow Edge Ct	0.21	220	R				From: Cul-de-Sac				NA			NA		08/07/2001
							To: 29-8701 Willow Valley Rd									
(8703) Blue Willow Pl	0.17	310	R				From: Cul-de-Sac				NA			NA		08/09/2001
							To: 29-8701 Willow Valley Rd									
(8704) Willow Forest Ct	0.11	130	R				From: 29-8703 Blue Willow Pl				NA			NA		08/07/2001
							To: Cul-de-Sac									
(8705) Fairview Woods Dr	0.76	420	R				From: Cul-de-Sac				NA			NA		05/12/2003
							To: Cul-de-Sac									
(8706)	0.16	240	R				From: Cul-de-Sac				NA			NA		05/12/2003
							To: Cul-de-Sac									
(8707) Chilcott Manor Way	0.09	NA					From: Cul-de-Sac				NA			NA		
							To: 29-2435 Flint Hill Rd									
(8708) Hitchcock Dr	0.04	590	R				From: 29-8709 Hitchcock Ct				NA			NA		05/02/2002
							To: 29-5320 Sunrise Valley Dr									
(8709) Hitchcock Ct	0.20	580	R				From: Cul-de-Sac				NA			NA		05/02/2002
							To: Cul-de-Sac									
(8710) Players Pond Lane	0.09	210	R				From: Cul-de-Sac				NA			NA		05/02/2002
							To: 29-6373 Thunder Chase Dr									
(8711) Monroe Manor Dr	0.25	NA					From: Dead End				NA			NA		
							To: 29-666 Monroe St									

Virginia Department of Transportation  
Traffic Engineering Division  
2007  
Annual Average Daily Traffic Volume Estimates By Section of Route  
Fairfax Maintenance Area

Route	Length	AADT	QA	4Tire	Bus	-----Truck-----				QC	K Factor	QK	Dir Factor	AAWDT	QW	Year
						2Axle	3+Axle	1Trail	2Trail							
<b>Fairfax County</b>																
(8711) Monroe Manor Dr	0.11	1800	R			From: 29-666 Monroe St					NA			NA		05/14/2002
(8711) Monroe Manor Dr	0.25	1200	R			To: 29-8712 Fallon Dr					NA			NA		05/14/2002
(8712) Fallon Dr	0.07	310	R			From: 29-7207 New Parkland Dr					NA			NA		05/14/2002
(8712) Fallon Dr	0.06	450	R			To: 29-8711 Monroe Manor Dr					NA			NA		05/14/2002
(8712) Fallon Dr	0.10	120	R			From: 29-8713 Locksley Ct					NA			NA		05/14/2002
(8712) Fallon Dr	0.10	120	R			To: 29-8714 Brafferton Ct					NA			NA		05/14/2002
(8713) Locksley Ct	0.08	130	R			From: Dead End					NA			NA		05/14/2002
(8714) Brafferton Ct	0.07	10	R			To: 29-8712 Fallon Dr					NA			NA		05/14/2002
(8715) Camberwell Ct	0.18	470	R			From: Dead End					NA			NA		05/14/2002
(8716) Fox Woods Dr	0.24	630	R			To: 29-8715 Camberwell Ct					NA			NA		05/14/2002
(8717) Tallyrand Ct	0.05	NA				From: Cul-de-Sac					NA			NA		
(8718) Amanda Dr	0.36	490	R			To: 29-6368; 29-7207					NA			NA		
(8719)	0.15	480	R			From: SR 7 Leesburg Pike					NA			NA		05/02/2002
(8720) Nathaniel Oaks Dr	0.34	620	R			To: Cul-de-Sac					NA			NA		05/15/2002
(8721) Nathaniel Oaks Ct	0.08	170	R			From: 29-8924					NA			NA		05/02/2002
(8722) George Washington Ct	0.09	NA				To: 29-608 West Ox Rd					NA			NA		05/15/2002
(8723) Windy Creek Way	0.05	370	R			From: 29-8720 Nathaniel Oaks Dr					NA			NA		05/15/2002
(8724) Chequers Way	0.13	70	R			To: Cul-de-Sac					NA			NA		04/25/2002
(8725) Coral Crest Lane	0.28	350	R			From: Cul-de-Sac					NA			NA		04/25/2002
(8726) Harrington Ct	0.12	310	R			To: 29-3609 Windrock Dr					NA			NA		04/26/2002
						From: Cul-de-Sac					NA			NA		04/24/2002
						To: 29-749										

Virginia Department of Transportation  
Traffic Engineering Division  
2007  
Annual Average Daily Traffic Volume Estimates By Section of Route  
Fairfax Maintenance Area

Route	Length	AADT	QA	4Tire	Bus	Truck				QC	K Factor	QK	Dir Factor	AAWDT	QW	Year
						2Axle	3+Axle	1Trail	2Trail							
<b>Fairfax County</b>																
(8728)	0.13	NA														
(8730) Waterfront Rd	0.24	1300	R											NA		04/24/2002
(8731) Lake Forest Dr	0.11	540	R											NA		04/25/2002
(8732)	0.05	80	R											NA		04/25/2002
(8733) Raglan Rd	0.15	930	R											NA		04/25/2002
(8734) Helmont Dr	0.05	940	R											NA		04/25/2002
(8735) Saddle Crescent Circle	0.61	210	R											NA		04/25/2002
(8736) Saddlewood Ct	0.07	80	R											NA		04/05/2002
(8737) Saddle Crest Lane	0.17	110	R											NA		04/25/2002
(8738) Apple Brook Lane	0.16	NA												NA		
(8739) Pender Spring Dr	0.14	NA												NA		
(8740) Wolfrap Vale Ct	0.05	60	R											NA		04/25/2002
(8741) Westwood Mews Ct	0.12	260	R											NA		05/06/2002
(8742)	0.52	NA												NA		
(8743)	0.16	570	R											NA		04/24/2002
(8744) Watervale Way	0.20	530	R											NA		05/25/2002
(8745) Pillory Dr	0.13	410	R											NA		04/24/2002
(8746) Black Stallion Pl	0.29	480	R											NA		05/06/2002
(8747) Yearling Ct	0.07	220	R											NA		05/06/2002

Virginia Department of Transportation  
Traffic Engineering Division  
2007  
Annual Average Daily Traffic Volume Estimates By Section of Route  
Fairfax Maintenance Area

Route	Length	AADT	QA	4Tire	Bus	Truck				QC	K Factor	QK	Dir Factor	AAWDT	QW	Year
						2Axle	3+Axle	1Trail	2Trail							
<b>Fairfax County</b>																
(8748) Green Moor Lane	0.26	170	R								NA			NA		05/15/2002
(8749) Pine Hollow Rd	0.07	190	R								NA			NA		05/15/2002
(8750) Metroview Pw	0.12	1200	R								NA			NA		06/02/2003
(8751) Landon Hill Rd	0.14	NA									NA			NA		
(8752) Raleigh Hill Rd	0.19	NA									NA			NA		
(8753)	0.24	NA									NA			NA		
(8754) Rosaleigh Ct	0.10	NA									NA			NA		
(8755) Tralee Dr	0.61	NA									NA			NA		
(8756) Stuart Hills Way	0.26	NA									NA			NA		
(8757) Carson Overlook Ct	0.06	NA									NA			NA		
(8758) Hanna Overlook Ct	0.04	NA									NA			NA		
(8759) Piney Pond Dr	0.14	NA									NA			NA		
(8760) Springfield Blvd	0.18	NA									NA			NA		
(8761) Fox Forest Dr	0.18	NA									NA			NA		
(8762)	0.22	NA									NA			NA		
(8763) Johns Hollow Rd	0.21	NA									NA			NA		
(8764) Forest Maple Rd	0.25	NA									NA			NA		
(8765) Van Patten Ct	0.21	NA									NA			NA		
(8766)	0.07	NA									NA			NA		



Virginia Department of Transportation  
Traffic Engineering Division  
2007  
Annual Average Daily Traffic Volume Estimates By Section of Route  
Fairfax Maintenance Area

Route	Length	AADT	QA	4Tire	Bus	-----Truck-----				QC	K Factor	QK	Dir Factor	AAWDT	QW	Year
						2Axle	3+Axle	1Trail	2Trail							
<b>Fairfax County</b>																
(8767) Dasher Lane	0.31	NA									NA			NA		
(8768) Blaze Dr	0.07	NA									NA			NA		
(8769) Deveron Ct	0.06	120	R								NA			NA		04/21/2003
(8770)	0.11	100	R								NA			NA		04/21/2003
(8770)	0.10	6200	R								NA			NA		04/21/2003
(8771) Braymore Circle	0.05	2800	R								NA			NA		04/21/2003
(8771) Braymore Circle	0.31	2000	R								NA			NA		11/14/2001
(8771) Braymore Circle	0.58	2000	R								NA			NA		04/21/2003
(8772) Thurston Ct	0.08	110	R								NA			NA		11/14/2001
(8773)	0.23	380	R								NA			NA		11/14/2001
(8773) Haddington Ct	0.05	170	R								NA			NA		11/14/2001
(8774)	0.07	130	R								NA			NA		11/14/2001
(8775) Comerford Dr	0.09	380	R								NA			NA		11/14/2001
(8776) Hallston Ct	0.10	200	R								NA			NA		11/14/2001
(8776) Hallston Ct	0.06	120	R								NA			NA		11/14/2001
(8777) Glenhurst Dr	0.12	180	R								NA			NA		11/14/2001
(8778) Bellingham Ct	0.12	210	R								NA			NA		11/14/2001
(8779) Hedgewood Ct	0.08	100	R								NA			NA		11/14/2001
(8780) Bexleywood Ct	0.11	120	R								NA			NA		11/14/2001
(8781) Chippenham Ct	0.04	80	R								NA			NA		10/06/2000

Virginia Department of Transportation  
Traffic Engineering Division  
2007  
Annual Average Daily Traffic Volume Estimates By Section of Route  
Fairfax Maintenance Area

Route	Length	AADT	QA	4Tire	Bus	Truck				QC	K Factor	QK	Dir Factor	AAWDT	QW	Year
						2Axle	3+Axle	1Trail	2Trail							
<b>Fairfax County</b>																
(8781) Chippenham Ct	0.08	130	R				From: 29-8782 Ravina Ct				NA			NA		10/06/2000
							To: Cul-de-Sac									
(8782) Ravina Ct	0.12	140	R				From: Cul-de-Sac				NA			NA		04/21/2003
							To: 29-8781 Chippenham Ct									
(8783) Bracksford Ct	0.13	340	R				From: 29-8771 Braymore Circle				NA			NA		04/21/2003
							To: Cul-de-Sac									
(8784) Chardon Ct	0.09	120	R				From: 29-8771 Braymore Circle				NA			NA		04/21/2003
							To: Cul-de-Sac									
(8785) Bressingham Dr	0.32	1500	R				From: 29-8771 Braymore Circle				NA			NA		04/21/2003
							To: Cul-de-Sac									
(8786) Hollington Pl	0.25	500	R				From: Cul-de-Sac				NA			NA		04/21/2003
							To: Cul-de-Sac									
(8787) Crosstimber Ct	0.06	60	R				From: Cul-de-Sac				NA			NA		04/21/2003
							To: 29-8771 Braymore Circle									
(8788) Brandt Ct	0.07	80	R				From: 29-8771 Braymore Circle				NA			NA		04/21/2003
							To: Cul-de-Sac									
(8789) Greenebrook Ct	0.13	NA					From: 29-8771 Braymore Circle				NA			NA		
							To: Cul-de-Sac									
(8790) Englefield Ct	0.08	110	R				From: Cul-de-Sac				NA			NA		04/21/2003
							To: 29-8789 Greenebrook Ct									
(8791)	0.09	NA					From: 29-00602(B)/				NA			NA		
							To: Cul-de-Sac/									
(8792) Glenbarr Ct	0.19	NA					From: 29-8771 Braymore Circle				NA			NA		
							To: Cul-de-Sac									
(8793) Willfield Ct	0.15	360	R				From: 29-8792 Glenbarr Ct				NA			NA		04/21/2003
							To: Cul-de-Sac									
(8794) Thornfield Ct	0.13	250	R				From: Cul-de-Sac				NA			NA		04/21/2003
							To: 29-8792 Glenbarr Ct									
(8795) Donovans Hill Dr	0.36	560	R				From: Old SR 123				NA			NA		05/08/2003
							To: Cul-de-Sac									
(8796) Browns Pond Lane	0.12	60	R				From: Cul-de-Sac				NA			NA		05/08/2003
							To: 29-8795 Donovans Hill Dr									
(8797) Ellies Way	0.19	240	R				From: 29-8795 Donovans Hill Dr				NA			NA		05/08/2003
							To: Cul-de-Sac									
(8798) O'Keefe Knoll Ct	0.08	90	R				From: 29-8795 Donovans Hill Dr				NA			NA		05/08/2003
							To: Cul-de-Sac									
(8799) Ellies Ct	0.13	100	R				From: 29-8797 Ellies Way				NA			NA		05/08/2003
							To: Cul-de-Sac									

Virginia Department of Transportation  
Traffic Engineering Division  
2007  
Annual Average Daily Traffic Volume Estimates By Section of Route  
Fairfax Maintenance Area

Route	Length	AADT	QA	4Tire	Bus	Truck				QC	K Factor	QK	Dir Factor	AAWDT	QW	Year
						2Axle	3+Axle	1Trail	2Trail							
<b>Fairfax County</b>																
8800	Middleton Ridge Rd	0.45	660	R								NA		NA		05/13/2002
8801	Crossfields Way	0.15	NA									NA		NA		
8802		0.18	NA									NA		NA		
8803		0.08	NA									NA		NA		
8804		0.18	NA									NA		NA		
8805	Oakton Knoll Dr	0.10	NA									NA		NA		
8806	Oakton Knoll Ct	0.07	NA									NA		NA		
8807	Porter Rd	0.18	NA									NA		NA		
8808	Smith Farm Way	0.06	390	R								NA		NA		04/30/2002
8809	Lou Alice Way	0.15	420	R								NA		NA		04/30/2002
8810		0.58	360	R								NA		NA		05/13/2002
8810		0.34	NA									NA		NA		
8811	Broadfield Lane	0.14	380	R								NA		NA		05/13/2002
8812	Willow Crest Ct	0.07	280	R								NA		NA		05/13/2002
8813		0.18	390	R								NA		NA		05/13/2002
8814		0.16	NA									NA		NA		
8815	Lupine Den Dr	0.25	690	R								NA		NA		05/13/2002
8816	Lupine Den Ct	0.10	300	R								NA		NA		05/09/2002
8818	Deercrest Meadow Pl	0.12	210	R								NA		NA		05/13/2002

Virginia Department of Transportation  
 Traffic Engineering Division  
 2007  
 Annual Average Daily Traffic Volume Estimates By Section of Route  
 Fairfax Maintenance Area

Route	Length	AADT	QA	4Tire	Bus	-----Truck-----				QC	K Factor	QK	Dir Factor	AAWDT	QW	Year
						2Axle	3+Axle	1Trail	2Trail							
<b>Fairfax County</b>																
(8819) Timberview Ct	0.08	240	R									NA		NA		05/09/2002
(8820) Savannah Crossing Ct	0.12	390	R									NA		NA		05/09/2002
(8821)	0.11	110	R									NA		NA		05/09/2002
(8822) Franklin Corner Lane	0.27	710	R									NA		NA		04/30/2002
(8823) Asturian Ct	0.05	200	R									NA		NA		04/30/2002
(8824) Jonquilla Ct	0.08	190	R									NA		NA		04/30/2002
(8825) Oak Farms Dr	0.37	1300	R									NA		NA		04/30/2002
(8825) Oak Farms Dr	0.09	NA										NA		NA		
(8826) Millrace Estates Dr	0.10	190	R									NA		NA		05/13/2002
(8827) Havencrest St	0.14	70	R									NA		NA		05/20/2002
(8828) Berry Farm Ct	0.07	170	R									NA		NA		05/20/2002
(8829) Bennett Farms Ct	0.18	180	R									NA		NA		05/20/2002
(8830) Wheeler Way	0.08	500	R									NA		NA		04/30/2002
(8831) Harrison Hollow Lane	0.14	470	R									NA		NA		04/30/2002
(8831) Harrison Hollow Lane	0.08	NA										NA		NA		
(8832) Bare Island Dr	0.30	1400	R									NA		NA		05/08/2003
(8833) Edge Rock Dr	0.40	350	R									NA		NA		05/08/2003
(8834) Flint Rock Ct	0.05	80	R									NA		NA		05/08/2003
(8835)	0.13	150	R									NA		NA		04/22/2003

Virginia Department of Transportation  
Traffic Engineering Division  
2007  
Annual Average Daily Traffic Volume Estimates By Section of Route  
Fairfax Maintenance Area

Route	Length	AADT	QA	4Tire	Bus	Truck				QC	K Factor	QK	Dir Factor	AAWDT	QW	Year
						2Axle	3+Axle	1Trail	2Trail							
<b>Fairfax County</b>																
(8836)	0.05	80	R								NA		NA			04/22/2003
(8837) Fox Creek Ct	0.09	100	R								NA		NA			04/22/2003
(8838) Selby Bay Ct	0.06	90	R								NA		NA			04/22/2003
(8839)	0.07	NA									NA		NA			
(8840)	0.46	740	R								NA		NA			05/15/2002
(8841)	0.25	500	R								NA		NA			05/15/2002
(8842)	0.06	80	R								NA		NA			05/15/2002
(8843)	0.03	NA									NA		NA			
(8844) Willow Creek Lane	0.21	410	R								NA		NA			05/15/2002
(8845) Whimbrell Ct	0.13	150	R								NA		NA			05/17/2002
(8846)	0.13	310	R								NA		NA			05/15/2002
(8847)	0.05	NA									NA		NA			
(8848) Cambryar St	0.18	490	R								NA		NA			05/13/2003
(8849) Marywood Oaks Lane	0.06	NA									NA		NA			
(8850) Peach Ct	0.06	60	R								NA		NA			04/22/2003
(8851)	0.07	60	R								NA		NA			04/22/2003
(8852)	0.13	130	R								NA		NA			04/22/2003
(8853) Ivy Green Rd	0.14	140	R								NA		NA			04/22/2003
(8854) Holly Haven Lane	0.13	130	R								NA		NA			04/22/2003

Virginia Department of Transportation  
 Traffic Engineering Division  
 2007  
 Annual Average Daily Traffic Volume Estimates By Section of Route  
 Fairfax Maintenance Area

Route	Length	AADT	QA	4Tire	Bus	Truck-----				QC	K Factor	QK	Dir Factor	AAWDT	QW	Year
						2Axle	3+Axle	1Trail	2Trail							
<b>Fairfax County</b>																
(8855) Kristina Ct	0.08	70	R								NA		NA			04/08/2003
(8856)	0.08	NA									NA		NA			
(8857)	0.28	NA									NA		NA			
(8858) La Petite Pl	0.30	NA									NA		NA			
(8860)	0.39	3300	R								NA		NA			04/08/2003
(8861)	0.10	150	R								NA		NA			04/08/2003
(8862)	0.07	110	R								NA		NA			04/08/2003
(8863) Creek Bed Ct	0.07	110	R								NA		NA			04/08/2003
(8864)	0.11	NA									NA		NA			
(8865)	0.24	NA									NA		NA			
(8866)	0.18	NA									NA		NA			
(8867)	0.14	NA									NA		NA			
(8868)	0.14	NA									NA		NA			
(8869) Willow Crossing Ct	0.05	80	R								NA		NA			04/08/2003
(8871) Tabor Lane	0.18	500	R								NA		NA			04/23/2003
(8872) Silverrun Ct	0.06	400	R								NA		NA			04/23/2003
(8873) Oak Pointe Way	0.24	390	R								NA		NA			04/23/2003
(8874) Century Oak Way	0.06	360	R								NA		NA			04/23/2003
(8875) Century Oak Ct	0.15	370	R								NA		NA			06/03/2003

Virginia Department of Transportation  
Traffic Engineering Division  
2007  
Annual Average Daily Traffic Volume Estimates By Section of Route  
Fairfax Maintenance Area

Route	Length	AADT	QA	4Tire	Bus	-----Truck-----				QC	K Factor	QK	Dir Factor	AAWDT	QW	Year
						2Axle	3+Axle	1Trail	2Trail							
<b>Fairfax County</b>																
(8876)	0.09	NA					From: Cul-de-Sac/				NA			NA		
							To: Cul-de-Sac/									
(8877)	0.07	NA					From: 29-00837(B)/				NA			NA		
							To: Cul-de-Sac/									
(8878) Balmoral Terrace	0.11	NA					From: Cul-de-Sac				NA			NA		
							To: 29-8879 Cannon Fort Dr									
(8879) Cannon Fort Dr	0.24	NA					From: Cul-de-Sac				NA			NA		
							To: 29-8880 Balmoral Greens Ave									
(8880) Balmoral Greens Ave	1.11	NA					From: 29-10081 Balmoral Forest Rd				NA			NA		
							To: 29-8879 Cannon Fort Dr									
(8880) Balmoral Greens Ave	1.27	NA					From: 29-8879 Cannon Fort Dr				NA			NA		
							To: 29-658 Compton Rd									
(8881)	0.08	NA					From: 29-08114(B)/				NA			NA		
							To: Cul-de-Sac/									
(8882) Bradenton Dr	0.07	NA					From: SR 28 Centreville Rd				NA			NA		
							To: 29-8883 Compton Village Dr									
(8883) Compton Village Dr	0.42	NA					From: Cul-de-Sac				NA			NA		
							To: 29-8885 Talayast Dr									
(8883) Compton Village Dr	0.40	NA					From: 29-8885 Talayast Dr				NA			NA		
							To: Cul-de-Sac									
(8884) Compton Village Ct	0.16	NA					From: 29-8883 Compton Village Dr				NA			NA		
							To: Cul-de-Sac									
(8885) Talayast Dr	0.06	NA					From: SR 28 Centreville Rd				NA			NA		
							To: 29-8883 Compton Village Dr									
(8886) Linden Creek Ct	0.14	NA					From: Cul-de-Sac				NA			NA		
							To: Cul-de-Sac									
(8887) Nuthatch Dr	0.24	270	R				From: Cul-de-Sac				NA			NA		04/24/2003
							To: 29-8345									
(8889) Larkview Ct	0.18	250	R				From: Cul-de-Sac				NA			NA		04/24/2003
							To: Cul-de-Sac									
(8890)	0.22	NA					From: Cul-de-Sac/				NA			NA		
							To: Cul-de-Sac/									
(8891)	0.07	NA					From: 29-08890(B)/				NA			NA		
							To: Cul-de-Sac/									
(8893) Missionary Lane	0.07	NA					From: 29-645 Burke Lake Rd				NA			NA		
							To: Dead End									
(8894) Windjammer Way	0.29	320	R				From: Cul-de-Sac				NA			NA		04/29/2003
							To: 29-8893 Missionary Lane									

Virginia Department of Transportation  
Traffic Engineering Division  
2007  
Annual Average Daily Traffic Volume Estimates By Section of Route  
Fairfax Maintenance Area

Route	Length	AADT	QA	4Tire	Bus	Truck				QC	K Factor	QK	Dir Factor	AAWDT	QW	Year
						2Axle	3+Axle	1Trail	2Trail							
<b>Fairfax County</b>																
(8895) Windward Dr	0.06	910	R			From: 29-8635 Begin Loop					NA		NA			04/29/2003
						To: 29-645; 29-5840										
(8896) Waterside Dr	0.10	100	R			From: 29-8635 Lake Meadow Dr					NA		NA			04/29/2003
						To: Cul-de-Sac										
(8897) Yachthaven Dr	0.13	160	R			From: Cul-de-Sac					NA		NA			04/29/2003
						To: 29-8635 Lake Meadow Dr										
(8898)	0.16	NA				From: Dead End/					NA		NA			
						To: Cul-de-Sac/										
(8899) Whitestone Hill Ct	0.10	90	R			From: Cul-de-Sac					NA		NA			05/16/2002
						To: 29-695 Idylwood Rd										
(8900) Oakton Plantation Lane	0.20	320	R			From: Cul-de-Sac					NA		NA			05/16/2002
						To: 29-673 Lawyers Rd										
(8901) Oakton Plantation Ct	0.08	100	R			From: 29-8900					NA		NA			05/16/2002
						To: Cul-de-Sac										
(8902) Lambiance Dr	0.04	NA				From: 29-8903 Avignon Bv					NA		NA			
						To: 29-695 Kirby Rd										
(8903) Avignon Blvd	0.22	NA				From: Cul-de-Sac					NA		NA			
						To: Cul-de-Sac										
(8904)	0.05	NA				From: Cul-de-Sac					NA		NA			
						To: 29-8903 Avignon Blvd										
(8905) Walden Woods Ct	0.04	NA				From: Cul-de-Sac					NA		NA			
						To: 29-3615										
(8906) Cottonwood St	0.04	NA				From: 29-3615					NA		NA			
						To: Cul-de-Sac										
(8907) Colonel Taylor Lane	0.12	NA				From: Cul-de-Sac					NA		NA			
						To: Dead End										
(8908) Richard Simpson Lane	0.11	NA				From: 29-658					NA		NA			
						To: 29-8907 Colonel Taylor Lane										
(8909)	0.17	NA				From: Cul-de-Sac/					NA		NA			
						To: 29-00657(B)/29-06530(U)/										
(8910)	0.17	NA				From: Cul-de-Sac/					NA		NA			
						To: 29-10081(B)/										
(8911)	0.18	NA				From: 29-8912					NA		NA			
						To: SR 7										
(8912)	0.18	NA				From: Cul-de-Sac					NA		NA			
						To: Dead End; Gap										
(8912)	0.28	NA				From: Dead End; Gap					NA		NA			
						To: SR 7 Leesburg Pike										



Virginia Department of Transportation  
 Traffic Engineering Division  
 2007  
 Annual Average Daily Traffic Volume Estimates By Section of Route  
 Fairfax Maintenance Area

Route	Length	AADT	QA	4Tire	Bus	-----Truck-----				QC	K Factor	QK	Dir Factor	AAWDT	QW	Year
						2Axle	3+Axle	1Trail	2Trail							
<b>Fairfax County</b>																
(8913)	0.13	NA					From: Cul-de-Sac					NA				NA
							To: 29-693 Westmoreland St									
(8914) Fielding Lewis Way	0.15	NA					From: 29-1956					NA				NA
							To: Cul-de-Sac									
(8915) Highland Glenn Pl	0.16	NA					From: Cul-de-Sac					NA				NA
							To: 29-3474									
(8917)	0.20	NA					From: 29-00604(B)/					NA				NA
							To: 29-08918(B)/									
(8918)	0.15	NA					From: Cul-de-Sac/					NA				NA
							To: Dead End/									
(8919) Sandburg Ridge Ct	0.06	NA					From: Cul-de-Sac					NA				NA
							To: 29-936									
(8920) Elgin Dr	0.21	NA					From: Cul-de-Sac					NA				NA
							To: 29-676 Clarks Crossing Rd									
(8921)	0.19	NA					From: Cul-de-Sac/					NA				NA
							To: 29-08936(B)/									
(8922)	0.05	NA					From: 29-08936(B)/					NA				NA
							To: Cul-de-Sac/									
(8923)	0.09	NA					From: Cul-de-Sac/					NA				NA
							To: 29-08936(B)/									
(8924)	0.72	NA					From: SR 7 Leesburg Pike					NA				NA
							To: 29-8936									
(8925)	0.09	NA					From: 29-08924(B)/					NA				NA
							To: Cul-de-Sac/									
(8926) Watters Glen Ct	0.05	NA					From: Cul-de-Sac					NA				NA
							To: 29-695 Idylwood Rd									
(8927) Birch Grove Ct	0.04	NA					From: 29-2807 Birch Rd					NA				NA
							To: Cul-de-Sac									
(8928) Montview Ct	0.07	NA					From: 29-695 Idylwood Rd					NA				NA
							To: Cul-de-Sac									
(8929)	0.24	NA					From: 29-650 Gallows Rd					NA				NA
							To: 29-3668 Hartland Rd									
(8930) Lauren Oaks Ct	0.22	NA					From: 29-8720 Nathaniel Oaks Dr					NA				NA
							To: Cul-de-Sac									
(8931) Ashleigh Oaks Ct	0.09	NA					From: 29-8930 Lauren Oaks Ct					NA				NA
							To: Cul-de-Sac									
(8932) Autumn Glory Way	0.88	NA					From: 29-10048					NA				NA
							To: Dead End									

Virginia Department of Transportation  
Traffic Engineering Division  
2007  
Annual Average Daily Traffic Volume Estimates By Section of Route  
Fairfax Maintenance Area

Route	Length	AADT	QA	4Tire	Bus	Truck				QC	K Factor	QK	Dir Factor	AAWDT	QW	Year
						2Axle	3+Axle	1Trail	2Trail							
<b>Fairfax County</b>																
(8933) Royal Red Terrace	0.12	NA												NA		
(8934)	0.08	NA												NA		
(8935) Fox Hound Ct	0.11	NA												NA		
(8936)	0.43	NA												NA		
(8937)	0.07	NA												NA		
(8938) Weinstein Ct	0.15	160	R											NA		05/05/2003
(8939)	0.15	80	R											NA		05/05/2003
(8940) Amber Oaks Ct	0.14	NA												NA		
(8941) Oak Shadow Dr	0.30	NA												NA		
(8942) Owsley Way	0.09	NA												NA		
(8943)	0.04	NA												NA		
(8944) Winter Oaks Way	0.11	NA												NA		
(8945) Fairfax County Pkwy Ac	0.23	NA												NA		
(8946) Fairfax County Pkwy Ac	0.21	NA												NA		
(8948)	0.12	NA												NA		
(8949)	0.34	460	R											NA		04/02/2003
(8950) Nalls Farm Way	0.61	200	R											NA		05/02/2002
(8951) Nalls Dairy Ct	0.24	310	R											NA		05/02/2002
(8952) Jackson Tavern Way	0.19	240	R											NA		05/02/2002

Virginia Department of Transportation  
Traffic Engineering Division  
2007  
Annual Average Daily Traffic Volume Estimates By Section of Route  
Fairfax Maintenance Area

Route	Length	AADT	QA	4Tire	Bus	Truck				QC	K Factor	QK	Dir Factor	AAWDT	QW	Year
						2Axle	3+Axle	1Trail	2Trail							
<b>Fairfax County</b>																
(8953)	0.25	NA					From: 29-8460					NA		NA		
							To: Cul-de-Sac									
(8954)	0.13	NA					From: 29-00652(B)/					NA		NA		
							To: Cul-de-Sac/									
(8955) Dylan Schar Ct	0.07	NA					From: Cul-de-Sac					NA		NA		
							To: 29-4723; 29-8802									
(8956)	0.09	NA					From: Cul-de-Sac/					NA		NA		
							To: 29-08954(B)/									
(8957)	0.14	NA					From: 29-636; Ramp to 29-7100					NA		NA		
							To: 29-641; Ramp to 29-7100									
(8959) Cedar Crest Lane	0.35	NA					From: 29-669 Thompson Rd					NA		NA		
							To: Cul-de-Sac									
(8960) Holly Grove Ct	0.19	NA					From: Cul-de-Sac					NA		NA		
							To: 29-8959 Cedar Crest Lane									
(8961) Laurel Grove Way	0.27	NA					From: Cul-de-Sac					NA		NA		
							To: 29-10648									
(8962) Ox Meadow Dr	0.22	NA					From: 29-10303					NA		NA		
							To: 29-764 Oxon Rd									
(8963) Ox Meadow Ct	0.11	NA					From: 29-8962 Ox Meadow Dr					NA		NA		
							To: Cul-de-Sac									
(8965) Parapet Way	0.28	NA					From: 29-764 Oxon Rd					NA		NA		
							To: Dead End									
(8966) Commodore Ct	0.14	NA					From: Cul-de-Sac					NA		NA		
							To: 29-8965 Parapet Way									
(8967) Blakesley Hall Ct	0.15	NA					From: 29-8965 Parapet Way					NA		NA		
							To: Cul-de-Sac									
(8968) Autumn Crest Dr	0.32	NA					From: Cul-de-Sac					NA		NA		
							To: 29-608 West Ox Rd									
(8969)	0.06	NA					From: 29-8968					NA		NA		
							To: Cul-de-Sac									
(8970)	0.12	NA					From: Cul-de-Sac					NA		NA		
							To: 29-8968									
(8971)	0.10	NA					From: 29-8968					NA		NA		
							To: Dead End									
(8972)	0.15	NA					From: Cul-de-Sac					NA		NA		
							To: 29-8968 Autumn Crest Dr									
(8973)	0.05	NA					From: Cul-de-Sac					NA		NA		
							To: 29-6500 Clara Barton Drive									

Virginia Department of Transportation  
 Traffic Engineering Division  
 2007  
 Annual Average Daily Traffic Volume Estimates By Section of Route  
 Fairfax Maintenance Area

Route	Length	AADT	QA	4Tire	Bus	-----Truck-----				QC	K Factor	QK	Dir Factor	AAWDT	QW	Year
						2Axle	3+Axle	1Trail	2Trail							
<b>Fairfax County</b>																
(8974) Eagle Chase Rd	0.04	NA					From: 29-657 Walney Rd					NA				NA
							To: 29-8976 Eagle Chase Circle									
(8975) Penny Oak Rd	0.03	NA					From: 29-657 Walney Rd					NA				NA
							To: 29-8976 Eagle Chase Circle									
(8976) Eagle Chase Circle	0.69	NA					From: Dead End					NA				NA
							To: End of Loop									
(8977) Morningdale Dr	0.08	NA					From: 29-8976 Eagle Chase Circle					NA				NA
							To: 29-8978 Rose Lodge Place									
(8978) Rose Lodge Place	0.10	NA					From: Cul-de-Sac					NA				NA
							To: Cul-de-Sac									
(8979)	0.06	NA					From: 29-8976 Eagle Chase Circle					NA				NA
							To: Cul-de-Sac									
(8980) Gaston St	0.14	NA					From: 29-8976 Eagle Chase Circle					NA				NA
							To: Cul-de-Sac									
(8981) Parapet Way	0.42	NA					From: Dead End					NA				NA
							To: Cul-de-Sac									
(8982) Oakton Chase Ct	0.13	NA					From: 29-8981 Parapet Way					NA				NA
							To: Cul-de-Sac									
(8983)	0.08	NA					From: Cul-de-Sac/					NA				NA
							To: 29-08985(B)/									
(8984) Proffitt Estates Ct	0.10	NA					From: 29-665 Fox Mill Rd					NA				NA
							To: Cul-de-Sac									
(8985) Mill Heights Dr	0.16	NA					From: Cul-de-Sac					NA				NA
							To: 29-665 Fox Mill Rd									
(8987)	0.10	NA					From: Cul-de-Sac					NA				NA
							To: 29-8989									
(8987)	0.09	NA					From: 29-8989					NA				NA
							To: Cul-de-Sac									
(8988) Piney Point Pl	0.10	NA					From: 29-8989					NA				NA
							To: Cul-de-Sac									
(8989)	0.35	NA					From: Dead End					NA				NA
							To: 29-666 Monroe St									
(8989)	0.29	NA					From: 29-666 Monroe St					NA				NA
							To: Cul-de-Sac									
(8990) Ripplemeade Ct	0.07	NA					From: 29-8989					NA				NA
							To: Cul-de-Sac									
(8991) Glenlawn Place	0.14	NA					From: Cul-de-Sac					NA				NA
							To: 29-8989									

Virginia Department of Transportation  
Traffic Engineering Division  
2007  
Annual Average Daily Traffic Volume Estimates By Section of Route  
Fairfax Maintenance Area

Route	Length	AADT	QA	4Tire	Bus	-----Truck-----				QC	K Factor	QK	Dir Factor	AAWDT	QW	Year
						2Axle	3+Axle	1Trail	2Trail							
<b>Fairfax County</b>																
(8993) Cliff Dr	0.11	NA				From: 29-8994 Eagle Cliff Dr					NA			NA		
						To: 29-8692										
(8994) Eagle Cliff Dr	0.14	NA				From: Dead End					NA			NA		
						To: Cul-de-Sac										
(8995) Bannerwood Ct	0.08	NA				From: 29-4028 Bannerwood Dr					NA			NA		
						To: Cul-de-Sac										
(8996)	0.18	NA				From: Dead End					NA			NA		
						To: 29-665; 29-8392										
(8997) Williams Meadow Ct	0.33	NA				From: Cul-de-Sac					NA			NA		
						To: Cul-de-Sac										
(8998) Thacker Hill Ct	0.10	NA				From: 29-8996					NA			NA		
						To: Cul-de-Sac										
(8999)	0.09	NA				From: 29-2610					NA			NA		
						To: Cul-de-Sac										
(9127)	0.27	970	R			From: Mt Vernon School					NA			NA		1991
						To: US 1 Richmond Hwy										
<b>City of Fairfax</b>																
(9128)	0.18	1700	R			From: Fairfax High School					NA			NA		1991
						To: US 29 Lee Hwy										
<b>Fairfax County</b>																
(9129) George C Marshall Dr	0.20	610	R			From: George C. Marshall School					NA			NA		1991
						To: SR 7 Leesburg Pike										
(9130)	0.04	320	R			From: Groveton School					NA			NA		1991
						To: 29-1401 Memorial St										
(9131)	0.09	490	R			From: Franklin Sherman School					NA			NA		1991
						To: Franklin Sherman School										
(9133)	0.06	440	R			From: Dunn Loring School					NA			NA		1991
						To: 29-650 Gallows Rd										
(9134)	0.08	380	R			From: Forestville School					NA			NA		1991
						To: 29-717 Utterback Store Rd										
(9135)	0.05	410	R			From: Floris School					NA			NA		1999
						To: 29-657 Centreville Rd										
<b>City of Fairfax</b>																
(9136)	0.08	290	R			From: Fairfax Elementary School					NA			NA		1991
						To: Fairfax Elementary School										
<b>Fairfax County</b>																
(9137)	0.11	270	R			From: Annandale School					NA			NA		1991
						To: SR 244										
(9138)	0.11	300	R			From: Oakdale School					NA			NA		1991
						To: SR 123; 29-655										

Virginia Department of Transportation  
Traffic Engineering Division  
2007  
Annual Average Daily Traffic Volume Estimates By Section of Route  
Fairfax Maintenance Area

Route	Length	AADT	QA	4Tire	Bus	-----Truck-----				QC	K Factor	QK	Dir Factor	AAWDT	QW	Year
						2Axle	3+Axle	1Trail	2Trail							
<b>Fairfax County</b>																
9139	0.15	230	R								NA			NA		2002
9140	0.09	140	R								NA			NA		1991
9141	0.06	220	R								NA			NA		1991
9523	0.18	200	R								NA			NA		1991
9589	0.27	610	R								NA			NA		1991
9590	0.14	240	R								NA			NA		1991
9591	0.11	320	R								NA			NA		1991
9592	0.09	590	R								NA			NA		1991
9593	0.13	180	R								NA			NA		1991
9594	0.07	370	R								NA			NA		1991
9595	Cameron School	0.08	190	R							NA			NA		1991
9596	Centreville School	0.14	140	R							NA			NA		1986
9597		0.07	470	R							NA			NA		04/02/2002
<b>City of Fairfax</b>																
9598	0.06	190	R								NA			NA		1991
<b>Fairfax County</b>																
9599	0.07	320	R								NA			NA		1991
<b>City of Falls Church</b>																
9600	0.16	840	R								NA			NA		1991
<b>Fairfax County</b>																
9601	0.07	780	R								NA			NA		1991
9602	0.05	240	R								NA			NA		1991

Virginia Department of Transportation  
Traffic Engineering Division  
2007  
Annual Average Daily Traffic Volume Estimates By Section of Route  
Fairfax Maintenance Area

Route	Length	AADT	QA	4Tire	Bus	Truck				QC	K Factor	QK	Dir Factor	AAWDT	QW	Year
						2Axle	3+Axle	1Trail	2Trail							
<b>Fairfax County</b>																
9603	Garfield School	0.10	260	R			From: 29-644 Old Keene Mill Rd				NA			NA		1991
							To: 29-1132 Spring Rd									
9604	Graham Rd Elementary	0.10	360	R			From: Graham Road School				NA			NA		1991
							To: 29-1720 Graham Rd									
9605		0.08	520	R			From: Haycock School				NA			NA		1991
							To: 29-703 Haycock Rd									
<b>Town of Herndon</b>																
9606		0.28	320	R			From: Herndon School				NA			NA		1991
							To: Herndon School									
<b>Fairfax County</b>																
9607		0.15	220	R			From: Hollin Hall School				NA			NA		1991
							To: 29-848; 29-2121									
9608		0.10	360	R			From: Hollin Hall School				NA			NA		1991
							To: 29-629 Fort Hunt Rd									
9609	James Lee Elem School	0.11	200	R			From: 29-649 Annandale Rd				NA			NA		1991
							To: Cul-de-Sac									
9610		0.09	530	R			From: Lincolnia School				NA			NA		1991
							To: 29-713 Beauregard St									
<b>Town of Vienna</b>																
9611		0.03	290	R			From: Louise Arche School				NA			NA		1991
							To: Louise Arches School									
<b>Fairfax County</b>																
9612		0.11	440	R			From: Luther Jackson School				NA			NA		1991
							To: 29-650 Gallows Rd									
9613		0.14	290	R			From: Mt Eagle School				NA			NA		1991
							To: SR 241 Kings Hwy North									
<b>Loudoun County</b>																
9614		0.05	210	R			From: Oak Grove School				NA			NA		1991
							To: Dead End									
<b>Fairfax County</b>																
9615		0.06	190	R			From: Pimmit Hill School				NA			NA		1991
							To: 29-2724 Lisle Ave									
9616		0.12	350	R			From: Pine Springs School				NA			NA		1991
							To: 29-2939 Willow Lane									
9617		0.08	410	R			From: Sleepy Hollow School				NA			NA		1991
							To: 29-613 Sleepy Hollow Rd									
9618		0.08	360	R			From: Timberlane School				NA			NA		1991
							To: 29-705 West St S									
<b>Town of Vienna</b>																
9619		0.08	320	R			From: Vienna School				NA			NA		1991
							To: Vienna School									

Virginia Department of Transportation  
Traffic Engineering Division  
2007  
Annual Average Daily Traffic Volume Estimates By Section of Route  
Fairfax Maintenance Area

Route	Length	AADT	QA	4Tire	Bus	-----Truck-----				QC	K Factor	QK	Dir Factor	AAWDT	QW	Year
						2Axle	3+Axle	1Trail	2Trail							
<b>Fairfax County</b>																
9620	0.11	230	R				From: Virginia Hills School				NA			NA		1991
							To: 29-1425									
9621	0.10	580	R				From: Wakefield School				NA			NA		1991
							To: 29-2661									
9622 Westley Rd	0.07	240	R				From: Westlawn Elementary School				NA			NA		1991
							To: 29-2305 Weston Rd									
9623	0.11	310	R				From: Westmore School				NA			NA		1991
							To: Cul-de-Sac									
9624	0.14	650	R				From: Weyanoke School				NA			NA		1991
							To: 29-620 Braddock Rd									
9625	0.07	270	R				From: Woodburn School				NA			NA		1991
							To: 29-650; 29-1177									
9626	0.07	180	R				From: Woodley Hill School				NA			NA		1991
							To: 29-623 Old Mt Vernon Rd									
9684	0.13	250	R				From: Masonville School				NA			NA		1991
							To: 29-2295 Wayne Dr									
9685	0.07	710	R				From: Lemon Road School				NA			NA		04/02/2002
							To: 29-695 Idylwood Rd									
9686	0.76	1700	R				From: McLean High School				NA			NA		1991
							To: 29-693 Westmoreland St									
9687	0.08	490	R				From: Floris School				NA			NA		1991
							To: 29-657 Centreville Rd									
9688	0.25	1200	R				From: Groveton High School				NA			NA		1991
							To: 29-1405 Popkins Lane									
9689	0.08	220	R				From: Cedar Lane School				NA			NA		1991
							To: 29-698 Cedar Lane									
9690	0.08	270	R				From: Crestwood School				NA			NA		1991
							To: 29-1193 Hanover Ave									
9691	0.06	310	R				From: Woodley West School				NA			NA		04/02/2002
							To: 29-2436 Camp Alger Ave									
9781	0.14	540	R				From: Washington Irving Int School				NA			NA		1991
							To: 29-644 Old Keene Mill Rd									
9782	0.16	530	R				From: Longfellow Int School				NA			NA		1991
							To: 29-693 Westmoreland St									
9783 Henry Thoreau Int Scho	0.13	510	R				From: 29-698 Cedar Lane				NA			NA		1991
							To: 29-698 Cedar Lane									
9785	0.25	450	R				From: J G Whittier Int School				NA			NA		1991
							To: 29-2338									



Virginia Department of Transportation  
Traffic Engineering Division  
2007  
Annual Average Daily Traffic Volume Estimates By Section of Route  
Fairfax Maintenance Area

Route	Length	AADT	QA	4Tire	Bus	-----Truck-----				QC	K Factor	QK	Dir Factor	AAWDT	QW	Year
						2Axle	3+Axle	1Trail	2Trail							
<b>Fairfax County</b>																
(9786)	0.14	250	R			From: Lewinsville Elem School					NA			NA		1991
						To: Lewinsville Elem School										
(9787)	0.25	820	R			From: JEB Stuart High School					NA			NA		1991
						To: 29-1976 Peace Valley Lane										
(9788)	0.11	500	R			From: Walt Whitman Elem School					NA			NA		1991
						To: 29-623 Old Mt Vernon Rd										
(9789)	0.08	370	R			From: McLean High School					NA			NA		1991
						To: 29-9686										
(9790)	0.09	330	R			From: Mantua Elem School					NA			NA		1991
						To: 29-2761 Kirkwood Dr										
(9791)	0.09	300	R			From: Keen Mill Rd Elem School					NA			NA		1991
						To: 29-3310										
(9792)	0.23	420	R			From: Clifton Elem School					NA			NA		1991
						To: 29-645; 29-9523										
(9793) Glasgow Middle School	0.20	540	R			From: Cul-de-Sac					NA			NA		1991
						To: 29-2874 Conrad Rd										
(9794)	0.15	430	R			From: Mark Twain Int School					NA			NA		1991
						To: 29-644 Franconia Rd										
(9795)	0.21	390	R			From: Wm C Bryant Int School					NA			NA		1991
						To: 29-630 Quander Rd										
(9796)	0.14	230	R			From: Waynewood Elem School					NA			NA		1991
						To: 29-2158 Waynewood Blvd										
(9797) Glen Forest Elem Schoo	0.06	280	R			From: 29-2773 Glen Forest Dr					NA			NA		1991
						To: 29-2773 Glen Forest Dr										
(9809) N Springfield Elem Scho	0.16	240	R			From: Cul-de-Sac					NA			NA		1991
						To: 29-2459										
(9810) Bren Mar Park Elem Sc	0.13	150	R			From: 29-2606 Beryl Rd; 29-2617 Hershey Lane					NA			NA		1991
						To: Cul-de-Sac										
(9811)	0.17	370	R			From: Lynbrook Elem School					NA			NA		1991
						To: 29-617 Backlick Rd										
(9825)	0.06	320	R			From: Edsall Park Elem School					NA			NA		1991
						To: 29-648 Edsall Rd										
(9826)	0.04	240	R			From: Bush Hill Elem School					NA			NA		1991
						To: 29-782 Westchester St										
(9827) Devonshire Elem School	0.12	260	R			From: 29-1720 Graham Rd					NA			NA		1991
						To: Cul-de-Sac										
(9828)	0.40	1000	R			From: Lee High School					NA			NA		1991
						To: Cul-de-Sac										

Virginia Department of Transportation  
Traffic Engineering Division  
2007  
Annual Average Daily Traffic Volume Estimates By Section of Route  
Fairfax Maintenance Area

Route	Length	AADT	QA	4Tire	Bus	Truck				QC	K Factor	QK	Dir Factor	AAWDT	QW	Year
						2Axle	3+Axle	1Trail	2Trail							
<b>Fairfax County</b>																
(9829)	0.07	280	R				From: Rose Hill Elem School				NA			NA		1991
							To: 29-1635; 29-1685									
(9830)	0.04	180	R				From: Guston Elem School				NA			NA		1986
							To: SR 242 Gunston Rd									
(10000)	0.08	170	R				From: 29-4326 Stegen Dr				NA			NA		05/19/2003
							To: 29-6779									
(10001)	0.23	NA					From: Cul-de-Sac/				NA			NA		
							To: 29-00613(B)/									
(10002)	0.15	NA					From: Cul-de-Sac/				NA			NA		
							To: 29-10001(B)/									
(10003)	0.07	NA					From: 29-10001(B)/				NA			NA		
							To: Dead End/									
(10004)	0.07	NA					From: Cul-de-Sac/				NA			NA		
							To: 29-07175(B)/									
(10005) Lasswade Lane	0.17	NA					From: Cul-de-Sac				NA			NA		
							To: 29-7186 Hannah Farm Rd									
(10006) Dalkeith Ct	0.10	NA					From: 29-10005 Lasswade Lane				NA			NA		
							To: Cul-de-Sac									
(10007) Geneva Hill Ct	0.14	NA					From: Cul-de-Sac				NA			NA		
							To: 29-7186 Hannah Farm Rd									
(10008)	0.23	NA					From: 29-08932(B)/				NA			NA		
							To: Cul-de-Sac/									
(10009)	0.07	NA					From: Cul-de-Sac/				NA			NA		
							To: 29-08932(B)/									
(10010)	0.17	NA					From: Cul-de-Sac				NA			NA		
							To: 29-8880 Balmoral Greens Ave									
(10011)	0.17	NA					From: Cul-de-Sac				NA			NA		
							To: 29-8880 Balmoral Greens Ave									
(10012)	0.10	NA					From: 29-8880 Balmoral Greens Ave				NA			NA		
							To: Cul-de-Sac									
(10013)	0.12	NA					From: FR-1059				NA			NA		
							To: Cul-de-Sac									
(10014)	0.13	NA					From: 29-10652(B)/				NA			NA		
							To: Cul-de-Sac/									
(10015)	0.04	NA					From: 29-08205(B)/				NA			NA		
							To: Cul-de-Sac/									
(10016)	0.23	NA					From: Cul-de-Sac/				NA			NA		
							To: RTE. 7917									

Virginia Department of Transportation  
 Traffic Engineering Division  
 2007  
 Annual Average Daily Traffic Volume Estimates By Section of Route  
 Fairfax Maintenance Area

Route	Length	AADT	QA	4Tire	Bus	-----Truck-----				QC	K Factor	QK	Dir Factor	AAWDT	QW	Year
						2Axle	3+Axle	1Trail	2Trail							
<b>Fairfax County</b>																
(10017)	0.06	NA					From: Cul-de-Sac					NA		NA		
							To: 29-698 Cedar Lane									
(10019) Oakwood Rd	0.13	NA					From: 29-8110					NA		NA		
							To: 29-613 Van Dorn St									
(10020) Elati Ct	0.10	120	R				From: Cul-de-Sac					NA		NA		05/15/2003
							To: 29-718 Valley View Dr									
(10021) Woodland Lake Dr	0.09	130	R				From: Cul-de-Sac					NA		NA		05/15/2003
							To: 29-718 Valley View Dr									
(10022) Jean Louise Way	0.11	NA					From: Cul-de-Sac					NA		NA		
							To: 29-718 Valley View Dr									
(10023) Dorothy Bolton Ct	0.15	NA					From: 29-10022 Jean Louise Way					NA		NA		
							To: Cul-de-Sac									
(10024)	0.33	NA					From: Cul-de-Sac/					NA		NA		
							To: 29-00602(B)/29-08682(U)/									
(10025)	0.57	NA					From: Cul-de-Sac/					NA		NA		
							To: Cul-de-Sac/									
(10027)	0.12	NA					From: 29-695 Idylwood Rd					NA		NA		
							To: Cul-de-Sac									
(10028)	0.05	NA					From: Dead End					NA		NA		
							To: 29-10027									
(10029)	0.06	NA					From: 29-8629					NA		NA		
							To: Cul-de-Sac									
(10030)	0.27	NA					From: Cul-de-Sac/					NA		NA		
							To: SR-00007(B)/									
(10034) Waterlily Ct	0.06	NA					From: Cul-de-Sac					NA		NA		
							To: 29-718 Valley View Dr									
(10035) Cobbs Creek Ct	0.07	NA					From: Cul-de-Sac					NA		NA		
							To: 29-919 Cobbs Rd									
(10036)	0.12	NA					From: Cul-de-Sac/					NA		NA		
							To: Cul-de-Sac/									
(10037)	0.13	NA					From: 29-5762					NA		NA		
							To: Cul-de-Sac									
(10038)	0.06	NA					From: 29-10037					NA		NA		
							To: Cul-de-Sac									
(10040)	0.29	NA					From: Cul-de-Sac					NA		NA		
							To: 29-669 Bennett Rd									
(10041)	0.12	NA					From: 29-00681(B)/					NA		NA		
							To: Cul-de-Sac/									

Virginia Department of Transportation  
 Traffic Engineering Division  
 2007  
 Annual Average Daily Traffic Volume Estimates By Section of Route  
 Fairfax Maintenance Area

Route	Length	AADT	QA	4Tire	Bus	-----Truck-----				QC	K Factor	QK	Dir Factor	AAWDT	QW	Year
						2Axle	3+Axle	1Trail	2Trail							
<b>Fairfax County</b>																
(10042)	0.20	NA				From: 29-3543					NA			NA		
						To: 29-6471										
(10043)	0.12	NA				From: Cul-de-Sac					NA			NA		
						To: 29-8416										
(10043)	0.08	NA				From: Cul-de-Sac					NA			NA		
						To: Cul-de-Sac										
(10044)	0.12	NA				From: Cul-de-Sac					NA			NA		
						To: 29-749 Franklin Oaks Dr										
(10045)	0.13	NA				From: 29-676					NA			NA		
						To: Cul-de-Sac										
(10046)	0.18	NA				From: 29-8932 Autumn Glory Way					NA			NA		
						To: Cul-de-Sac										
(10047)	0.19	NA				From: Cul-de-Sac					NA			NA		
						To: 29-8932 Autumn Glory Way										
(10048)	0.18	NA				From: Cul-de-Sac					NA			NA		
						To: 29-8932 Autumn Glory Way										
(10049)	0.13	NA				From: 29-7704					NA			NA		
						To: Cul-de-Sac										
(10050) Rachael Manor Dr	0.08	NA				From: Dead End					NA			NA		
						To: 29-7709 Manor Pl										
(10051) Ashley Manor Ct	0.07	NA				From: 29-10050 Rachael Manor Dr					NA			NA		
						To: Cul-de-Sac										
(10052)	0.06	NA				From: 29-654 Zion Dr					NA			NA		
						To: Cul-de-Sac										
(10053)	0.10	NA				From: 29-936					NA			NA		
						To: Cul-de-Sac										
(10054)	0.14	NA				From: 29-00636(B)/					NA			NA		
						To: Cul-de-Sac/										
(10055) Berkshire Woods Dr	0.06	NA				From: 29-1258 Westbrook Dr					NA			NA		
						To: 29-10056 Annamohr Dr										
(10056) Annamohr Dr	0.21	NA				From: Cul-de-Sac					NA			NA		
						To: Cul-de-Sac										
(10057) Owens Glen Dr	0.06	NA				From: Dead End					NA			NA		
						To: 29-10056 Annamohr Dr										
(10058) Elsa Ct	0.07	NA				From: Cul-de-Sac					NA			NA		
						To: 29-10057 Owens Glen Dr										
(10059)	0.05	NA				From: Cul-de-Sac/					NA			NA		
						To: 29-10054(B)/										

Virginia Department of Transportation  
 Traffic Engineering Division  
 2007  
 Annual Average Daily Traffic Volume Estimates By Section of Route  
 Fairfax Maintenance Area

Route	Length	AADT	QA	4Tire	Bus	-----Truck-----				QC	K Factor	QK	Dir Factor	AAWDT	QW	Year
						2Axle	3+Axle	1Trail	2Trail							
<b>Fairfax County</b>																
(10060) Heart Leaf Ct	0.08	160	R				From: Cul-de-Sac				NA			NA		05/05/2003
							To: 29-7975 Whisper Willow Dr									
(10061)	0.18	NA					From: 29-10612				NA			NA		
							To: Cul-de-Sac									
(10062)	0.08	NA					From: 29-10061				NA			NA		
							To: Cul-de-Sac									
(10063)	0.09	NA					From: 29-10061				NA			NA		
							To: Cul-de-Sac									
(10064)	0.15	NA					From: Cul-de-Sac				NA			NA		
							To: 29-10602									
(10064)	0.07	NA					From: Cul-de-Sac				NA			NA		
							To: Cul-de-Sac									
(10065) Poplar Valley Ct	0.18	NA					From: Cul-de-Sac				NA			NA		
							To: 29-7988 Autumn Willow Dr									
(10066) Maple Valley Ct	0.05	NA					From: Cul-de-Sac				NA			NA		
							To: 29-7988 Autumn Willow Dr									
(10067) Austrian Pine Ct	0.08	NA					From: 29-645 Stringfellow Rd				NA			NA		
							To: Cul-de-Sac									
(10068)	0.13	NA					From: 29-7988 Autumn Willow Dr				NA			NA		
							To: 29-10069									
(10069)	0.21	NA					From: 29-7988 Autumn Willow Dr				NA			NA		
							To: Cul-de-Sac									
(10070)	0.19	NA					From: 29-606 Baron Cameron Ave				NA			NA		
							To: Cul-de-Sac									
(10071)	0.08	NA					From: Cul-de-Sac				NA			NA		
							To: 29-10070									
(10071)	0.02	NA					From: Cul-de-Sac				NA			NA		
							To: Dead End									
(10072)	0.08	NA					From: 29-10070				NA			NA		
							To: Cul-de-Sac									
(10073) Keys Ct	0.19	NA					From: Cul-de-Sac				NA			NA		
							To: Cul-de-Sac									
(10074) Jarist Ct	0.06	NA					From: 29-8283 Jarist Dr				NA			NA		
							To: Cul-de-Sac									
(10075)	0.22	NA					From: Dead End				NA			NA		
							To: 29-8499 Tractor Lane									
(10076)	0.03	NA					From: 29-847				NA			NA		
							To: Dead End									

Virginia Department of Transportation  
 Traffic Engineering Division  
 2007  
 Annual Average Daily Traffic Volume Estimates By Section of Route  
 Fairfax Maintenance Area

Route	Length	AADT	QA	4Tire	Bus	-----Truck-----				QC	K Factor	QK	Dir Factor	AAWDT	QW	Year	
						2Axle	3+Axle	1Trail	2Trail								
<b>Fairfax County</b>																	
(10077)	0.08	NA					From: Cul-de-Sac					NA				NA	
							To: SR 235 Mount Vernon Hwy										
(10078)	0.10	NA					From: Cul-de-Sac					NA				NA	
							To: 29-3500										
(10079)	0.12	NA					From: 29-684 Spring Hill Rd					NA				NA	
							To: Cul-de-Sac										
(10080)	0.18	NA					From: Cul-de-Sac					NA				NA	
							To: 29-602 Seneca Rd										
(10081) Balmoral Forest Rd	0.41	NA					From: Cul-de-Sac					NA				NA	
							To: 29-8880 Balmoral Greens Ave										
(10081) Balmoral Forest Rd	0.78	NA					From: 29-8880 Balmoral Greens Ave					NA				NA	
							To: 29-658 Compton Rd										
(10082) Ivakota Rd	0.33	NA					From: Cul-de-Sac					NA				NA	
							To: 29-10081 Balmoral Forest Rd										
(10083) Balmoral Forest Ct	0.09	NA					From: 29-10081 Balmoral Forest Rd					NA				NA	
							To: Cul-de-Sac										
(10084)	0.12	NA					From: 29-1005 Robin Ridge Rd					NA				NA	
							To: Cul-de-Sac										
(10085)	0.11	NA					From: 29-10089					NA				NA	
							To: Cul-de-Sac										
(10086)	0.04	NA					From: 29-10085					NA				NA	
							To: Dead End										
(10087)	0.34	NA					From: Cul-de-Sac					NA				NA	
							To: 29-10288 Bonds Ridge Ct										
(10088)	0.20	NA					From: 29-10091 Hirst Valley Way					NA				NA	
							To: 29-6935 Northbourne Dr										
(10089)	0.17	NA					From: 29-10088					NA				NA	
							To: Dead End										
(10090) Day Valley Ct	0.05	NA					From: 29-10088					NA				NA	
							To: Cul-de-Sac										
(10091) Hirst Valley Way	0.12	NA					From: 29-10092 Gray Valley Ct					NA				NA	
							To: Cul-de-Sac										
(10092) Gray Valley Ct	0.14	NA					From: Cul-de-Sac					NA				NA	
							To: Cul-de-Sac										
(10093)	0.17	NA					From: 29-603 Beach Mill Rd					NA				NA	
							To: Cul-de-Sac										
(10094)	0.12	NA					From: Cul-de-Sac					NA				NA	
							To: 29-717 Utterback Store Rd										

Virginia Department of Transportation  
 Traffic Engineering Division  
 2007  
 Annual Average Daily Traffic Volume Estimates By Section of Route  
 Fairfax Maintenance Area

Route	Length	AADT	QA	4Tire	Bus	-----Truck-----				QC	K Factor	QK	Dir Factor	AAWDT	QW	Year
						2Axle	3+Axle	1Trail	2Trail							
<b>Fairfax County</b>																
(10095)	0.07	NA														
(10096) Simpson Lane	0.12	NA														
(10097) Caswell Ct	0.14	NA														
(10098)	0.05	NA														
(10099) Arrowhead Park Dr	0.38	NA														
(10099) Arrowhead Park Dr	0.34	NA														
(10099) Arrowhead Park Dr	0.05	NA														
(10100) Preakness Lane	0.25	NA														
(10101) Bright Silk Dr	0.06	NA														
(10102) Braided Mane Ct	0.09	NA														
(10103)	0.38	NA														
(10104)	0.07	NA														
(10105)	0.08	NA														
(10106)	0.05	NA														
(10106)	0.10	NA														
(10107)	0.40	NA														
(10108)	0.09	NA														
(10109)	0.49	NA														
(10110)	0.17	NA														

Virginia Department of Transportation  
 Traffic Engineering Division  
 2007  
 Annual Average Daily Traffic Volume Estimates By Section of Route  
 Fairfax Maintenance Area

Route	Length	AADT	QA	4Tire	Bus	-----Truck-----				QC	K Factor	QK	Dir Factor	AAWDT	QW	Year	
						2Axle	3+Axle	1Trail	2Trail								
<b>Fairfax County</b>																	
10111	0.12	NA					From: Cul-de-Sac					NA			NA		
							To: 29-8253										
10112	0.15	NA					From: Cul-de-Sac					NA			NA		
							To: 29-641 Kincheloe Rd										
10113	0.07	NA					From: Cul-de-Sac					NA			NA		
							To: 29-7805 Rosewood Hill Circle										
10114	0.19	NA					From: Cul-de-Sac					NA			NA		
							To: 29-623 Old Mt Vernon Rd										
10115	0.26	NA					From: 29-604 Sugarland Rd					NA			NA		
							To: Cul-de-Sac										
10119	0.04	NA					From: 29-881 Dudley Ct					NA			NA		
							To: Cul-de-Sac										
10120	0.10	NA					From: Cul-de-Sac					NA			NA		
							To: 29-6677 Monterey Estates Dr										
10121	0.16	NA					From: 29-978					NA			NA		
							To: Cul-de-Sac										
10122	0.09	NA					From: Cul-de-Sac					NA			NA		
							To: 29-10121										
10123	0.06	NA					From: Cul-de-Sac					NA			NA		
							To: 29-4724										
10123	0.17	NA					From: Cul-de-Sac					NA			NA		
							To: Cul-de-Sac										
10124	0.10	NA					From: 29-1258 Westbrook Dr					NA			NA		
							To: Dead End										
10125	0.06	NA					From: Cul-de-Sac					NA			NA		
							To: 29-10124										
10126	0.24	NA					From: Cul-de-Sac					NA			NA		
							To: 29-665 Waples Mill Rd										
10133	0.11	NA					From: 29-10134					NA			NA		
							To: 29-1258 Westbrook Dr										
10134	0.32	NA					From: Cul-de-Sac					NA			NA		
							To: 29-10197 Lincoln Dr										
10135	0.24	NA					From: SR 193 Georgetown Pike					NA			NA		
							To: Cul-de-Sac										
10138	0.16	NA					From: Cul-de-Sac					NA			NA		
							To: 29-8429										
10139	0.08	NA					From: 29-701 Sutton Rd					NA			NA		
							To: Dead End										



Virginia Department of Transportation  
Traffic Engineering Division  
2007  
Annual Average Daily Traffic Volume Estimates By Section of Route  
Fairfax Maintenance Area

Route	Length	AADT	QA	4Tire	Bus	Truck				QC	K Factor	QK	Dir Factor	AAWDT	QW	Year
						2Axle	3+Axle	1Trail	2Trail							
<b>Fairfax County</b>																
(10140)	0.26	NA					From: 29-2246 Cherokee Ave				NA			NA		
							To: Cul-de-Sac									
(10141)	0.06	NA					From: Cul-de-Sac				NA			NA		
							To: 29-8762									
(10142)	0.17	NA					From: 29-8762				NA			NA		
							To: Cul-de-Sac									
(10150) Farrahs Cavalry Rd	0.18	570		R			From: 29-8629				NA			NA		04/14/2003
							To: 29-859 Mount Olive Rd									
(10151) Folkers Ld	0.05	120		R			From: 29-859 Mount Olive Rd				NA			NA		04/14/2003
							To: Dead End									
(10152) Crim Station Rd	0.03	70		R			From: 29-10151 Folkers Ld				NA			NA		04/14/2003
							To: Dead End									
(10153) Arniel Place	0.22	NA					From: Cul-de-Sac				NA			NA		
							To: FR-896 Lee Hwy Frontage Rd									
(10154) Fairfax Estates Dr	0.08	NA					From: Cul-de-Sac				NA			NA		
							To: 29-10153 Arniel Place									
(10155)	0.09	NA					From: 29-10156				NA			NA		
							To: Cul-de-Sac									
(10156)	0.21	NA					From: Cul-de-Sac				NA			NA		
							To: 29-8186 Caris Glenne Dr									
(10157)	0.13	NA					From: SR 193 Georgetown Pike				NA			NA		
							To: Cul-de-Sac									
(10158)	0.18	NA					From: 29-603 Beach Mill Rd				NA			NA		
							To: Cul-de-Sac									
(10159)	0.07	NA					From: 29-784				NA			NA		
							To: Cul-de-Sac									
(10161)	0.13	NA					From: Cul-de-Sac				NA			NA		
							To: 29-654 Zion Rd									
(10166)	0.27	NA					From: 29-645 Clifton Rd				NA			NA		
							To: Cul-de-Sac									
(10167)	0.08	NA					From: Cul-de-Sac				NA			NA		
							To: 29-10166									
(10168)	0.16	NA					From: Cul-de-Sac				NA			NA		
							To: 29-697 Railroad St									
(10173)	0.13	NA					From: 29-608 West Ox Rd				NA			NA		
							To: Cul-de-Sac									
(10178)	0.11	NA					From: Cul-de-Sac				NA			NA		
							To: 29-6983									

Virginia Department of Transportation  
Traffic Engineering Division  
2007  
Annual Average Daily Traffic Volume Estimates By Section of Route  
Fairfax Maintenance Area

Route	Length	AADT	QA	4Tire	Bus	Truck				QC	K Factor	QK	Dir Factor	AAWDT	QW	Year
						2Axle	3+Axle	1Trail	2Trail							
<b>Fairfax County</b>																
(10178)	0.10	NA					From: 29-6983				NA			NA		
							To: Dead End									
(10179)	0.13	NA					From: Cul-de-Sac				NA			NA		
							To: 20-638									
(10181)	0.07	NA					From: 29-6304 BronzeGate Ct				NA			NA		
							To: Cul-de-Sac									
(10182)	0.46	NA					From: Cul-de-Sac				NA			NA		
							To: 29-6304 BronzeGate Ct									
(10183)	0.13	NA					From: 29-669 Stuart Mill Rd				NA			NA		
							To: Cul-de-Sac									
(10196)	0.06	NA					From: Cul-de-Sac				NA			NA		
							To: 29-6991 Barkers Ct									
(10196)	0.04	NA					From: 29-6991 Barkers Ct				NA			NA		
							To: Cul-de-Sac									
(10197) Lincoln Dr	0.23	480				R	From: Dead End				NA			NA		05/05/2003
							To: 29-1258 Westbrook Dr									
(10198) Gagne Dr	0.07	390				R	From: 29-10197 Lincoln Dr				NA			NA		05/05/2003
							To: 29-10199 Gagne Ct									
(10199) Gagne Ct	0.16	320				R	From: Cul-de-Sac				NA			NA		05/05/2003
							To: Cul-de-Sac									
(10200) Holly Prospect Ct	0.09	280				R	From: Cul-de-Sac				NA			NA		06/03/2003
							To: 29-643 Lee Chapel Rd									
(10204)	0.08	NA					From: 29-600 Silverbrook Rd				NA			NA		
							To: Cul-de-Sac									
(10205) Mainsail Ct	0.12	NA					From: Cul-de-Sac				NA			NA		
							To: 29-7722 Mainsail Dr									
(10210) Manchester Woods Dr	0.31	NA					From: Cul-de-Sac				NA			NA		
							To: 29-636 Hooes Rd									
(10213) Fisher Woods Dr	0.22	NA					From: Cul-de-Sac				NA			NA		
							To: 29-637 Accotink Rd									
(10214) Corder Lane	0.26	NA					From: Cul-de-Sac				NA			NA		
							To: 29-10213 Fisher Woods Dr									
(10215)	0.20	NA					From: 29-611 Telegraph Rd				NA			NA		
							To: Cul-de-Sac									
(10223) Hollymeade Dr	0.27	NA					From: SR 123 Ox Rd				NA			NA		
							To: Cul-de-Sac									
(10224) Hollister Ct	0.05	NA					From: Cul-de-Sac				NA			NA		
							To: 29-10223 Hollymeade Dr									

Virginia Department of Transportation  
Traffic Engineering Division  
2007  
Annual Average Daily Traffic Volume Estimates By Section of Route  
Fairfax Maintenance Area

Route	Length	AADT	QA	4Tire	Bus	-----Truck-----				QC	K Factor	QK	Dir Factor	AAWDT	QW	Year
						2Axle	3+Axle	1Trail	2Trail							
<b>Fairfax County</b>																
(10225) Birchfield Way	0.13	NA														
(10226) Highgrove Ct	0.15	NA														
(10231) Catia Lane	0.15	NA														
(10232) Brutus Ct	0.06	NA														
(10233) Ambrose Ct	0.06	NA														
(10235)	0.12	NA														
(10236)	0.07	NA														
(10238) McWeadon Lane	0.13	NA														
(10239) Ayers Meadow Lane	0.17	NA														
(10240)	0.60	NA														
(10242)	0.09	NA														
(10243)	0.13	NA														
(10248)	0.15	NA														
(10250) Bonaventure Dr	0.13	NA														
(10251) Shirley Gate Ct	0.18	NA														
(10255) Tate Ct	0.11	NA														
(10259)	0.09	NA														
(10263)	0.05	NA														
(10264) Sweetberry Ct	0.15	NA														

Virginia Department of Transportation  
Traffic Engineering Division  
2007  
Annual Average Daily Traffic Volume Estimates By Section of Route  
Fairfax Maintenance Area

Route	Length	AADT	QA	4Tire	Bus	Truck				QC	K Factor	QK	Dir Factor	AAWDT	QW	Year
						2Axle	3+Axle	1Trail	2Trail							
<b>Fairfax County</b>																
(10265) Mimosa Pl	0.08	NA					From: 29-10264 Sweetberry Ct					NA				NA
							To: Cul-de-Sac									
(10266) Majestic Knolls Ct	0.05	NA					From: 29-837 Lord Fairfax Rd					NA				NA
							To: Cul-de-Sac									
(10267) Greensboro Dr	0.22	NA					From: 29-684 Spring Hill Rd					NA				NA
							To: Dead End									
(10269) Waples Crest Ct	0.20	NA					From: Cul-de-Sac					NA				NA
							To: 29-664 Waples Mill Rd									
(10270) Brenner Ct	0.12	NA					From: Cul-de-Sac					NA				NA
							To: Cul-de-Sac									
(10271) Symphony Meadow Lan	0.18	NA					From: 29-675 Beulah Rd					NA				NA
							To: 29-8890									
(10272)	0.51	NA					From: US 50; 29-1475					NA				NA
							To: US 29 Lee Highway									
(10275) Robertson Farm Circle	0.36	NA					From: Begin Loop					NA				NA
							To: 29-10332									
(10275) Robertson Farm Circle	0.01	NA					From: 29-10332					NA				NA
							To: US 29 Lee Highway									
(10277) Harithy Dr	0.16	NA					From: Dead End					NA				NA
							To: 29-696 Wolftrap Rd									
(10277) Harithy Dr	0.10	NA					From: 29-696 Wolftrap Rd					NA				NA
							To: 29-769 Oak St									
(10278) Cody Rd	0.09	NA					From: Cul-de-Sac					NA				NA
							To: 29-7115 Oakcroft Way									
(10278) Cody Rd	0.13	NA					From: 29-7115 Oakcroft Way					NA				NA
							To: Cul-de-Sac									
(10279) Cody Court	0.09	NA					From: 29-10278 Cody Rd					NA				NA
							To: Cul-de-Sac									
(10280) Sledding Hill Rd	0.24	NA					From: Cul-de-Sac					NA				NA
							To: 29-672 Vale Rd									
(10281)	0.06	NA					From: 29-8924					NA				NA
							To: Cul-de-Sac									
(10282)	0.06	NA					From: Cul-de-Sac					NA				NA
							To: 29-8924									
(10283)	0.06	NA					From: 29-8924					NA				NA
							To: Cul-de-Sac									
(10287)	0.13	NA					From: Cul-de-Sac					NA				NA
							To: 29-8924									

Virginia Department of Transportation  
Traffic Engineering Division  
2007  
Annual Average Daily Traffic Volume Estimates By Section of Route  
Fairfax Maintenance Area

Route	Length	AADT	QA	4Tire	Bus	Truck				QC	K Factor	QK	Dir Factor	AAWDT	QW	Year
						2Axle	3+Axle	1Trail	2Trail							
<b>Fairfax County</b>																
(10288) Bonds Ridge Ct	0.15	NA					From: Cul-de-Sac					NA				NA
							To: 29-7466									
(10294)	0.14	NA					From: Cul-de-Sac					NA				NA
							To: SR 7 Leesburg Pike									
(10295) Virginia Oaks Dr	0.15	NA					From: Cul-de-Sac					NA				NA
							To: 29-664 Oakton Rd									
(10296) V Lane	0.19	NA					From: 29-664 Oakton Rd					NA				NA
							To: Dead End									
(10297) Lance Lane	0.14	NA					From: Cul-de-Sac					NA				NA
							To: 29-10296 V Lane									
(10298) East Oaks Ct	0.05	NA					From: Cul-de-Sac					NA				NA
							To: 29-10296 V Lane									
(10299)	0.12	NA					From: 29-936					NA				NA
							To: Cul-de-Sac									
(10302)	0.06	NA					From: 29-764 Oxon Rd					NA				NA
							To: 29-10303									
(10303)	0.40	NA					From: 29-10304					NA				NA
							To: Dead End									
(10304)	0.06	NA					From: 29-10303					NA				NA
							To: Cul-de-Sac									
(10310)	0.12	NA					From: 29-645 Clifton Rd					NA				NA
							To: Cul-de-Sac									
(10311)	0.08	NA					From: Cul-de-Sac					NA				NA
							To: 29-10310									
(10314)	0.06	NA					From: Cul-de-Sac					NA				NA
							To: 29-1267 Rosemont Av									
(10321) Walbern Dr	0.05	NA					From: 29-10322 Walbern Ct					NA				NA
							To: 29-657 Walney Rd									
(10322) Walbern Ct	0.16	NA					From: Cul-de-Sac					NA				NA
							To: Cul-de-Sac									
(10323) Brentwall Dr	0.05	NA					From: 29-10324 Brentwall Pl					NA				NA
							To: 29-657 Walney Rd									
(10324) Brentwall Pl	0.10	NA					From: Cul-de-Sac					NA				NA
							To: Cul-de-Sac									
(10332)	0.07	NA					From: Dead End					NA				NA
							To: 29-10275									
(10332)	0.13	NA					From: 29-10275					NA				NA
							To: Dead End									

Virginia Department of Transportation  
Traffic Engineering Division  
2007  
Annual Average Daily Traffic Volume Estimates By Section of Route  
Fairfax Maintenance Area

Route	Length	AADT	QA	4Tire	Bus	Truck				QC	K Factor	QK	Dir Factor	AAWDT	QW	Year
						2Axle	3+Axle	1Trail	2Trail							
<b>Fairfax County</b>																
(10350)	0.26	NA														
(10351) Thurber St	0.27	NA														
(10352)	0.37	NA														
(10353) Moormont Ave	0.04	NA														
(10354)	0.11	NA														
(10356)	0.22	NA														
(10357)	0.36	NA														
(10358)	0.17	NA														
(10359)	0.06	NA														
(10359)	0.07	NA														
(10368)	0.03	NA														
(10368)	0.10	NA														
(10369) Kings Valley Ct	0.06	NA														
(10370) Fairfax Dr	0.15	NA														
(10380)	0.03	NA														
(10400) Noral Pl	0.13	NA														
(10407) Cyrene Blvd	0.11	NA														
(10420) Greendale Village Dr	0.45	NA														
(10421)	0.65	NA														

Virginia Department of Transportation  
Traffic Engineering Division  
2007  
Annual Average Daily Traffic Volume Estimates By Section of Route  
Fairfax Maintenance Area

Route	Length	AADT	QA	4Tire	Bus	-----Truck-----				QC	K Factor	QK	Dir Factor	AAWDT	QW	Year
						2Axle	3+Axle	1Trail	2Trail							
<b>Fairfax County</b>																
(10422) Castle Bar Lane	0.17	NA					From: 29-10420 Greendale Village Dr					NA				NA
							To: Cul-de-Sac									
(10423) Castle Bar Ct	0.14	NA					From: 29-10422 Castle Bar Lane					NA				NA
							To: Cul-de-Sac									
(10424) Green Glen Lane	0.07	NA					From: Cul-de-Sac					NA				NA
							To: 29-10420 Greendale Village Dr									
(10425) Green Glen Ct	0.07	NA					From: Cul-de-Sac					NA				NA
							To: 29-10424 Green Glen Lane									
(10426) Clonmel Ct	0.13	NA					From: Cul-de-Sac					NA				NA
							To: 29-10420 Greendale Village Dr									
(10427) Donegan Ct	0.09	NA					From: 29-10426 Clonmel Ct					NA				NA
							To: Cul-de-Sac									
(10428) Trumpington Ct	0.17	NA					From: Cul-de-Sac					NA				NA
							To: 29-10420 Greendale Village Dr									
(10450) Hessick Ct	0.32	NA					From: Dead End					NA				NA
							To: 29-606 Baron Cameron Ave									
(10451)	0.12	NA					From: Cul-de-Sac					NA				NA
							To: 29-10450 Hessick Ct									
(10452)	0.05	NA					From: 29-10451					NA				NA
							To: Cul-de-Sac									
(10453)	0.39	NA					From: 29-10454					NA				NA
							To: 29-2511									
(10454)	0.22	NA					From: Cul-de-Sac					NA				NA
							To: Cul-de-Sac									
(10455)	0.07	NA					From: Cul-de-Sac					NA				NA
							To: 29-10454									
(10456)	0.07	NA					From: Cul-de-Sac					NA				NA
							To: 29-10454									
(10466)	0.15	NA					From: 29-10467(B)/					NA				NA
							To: Cul-de-Sac/									
(10467) Tommye Lane	0.25	NA					From: Cul-de-Sac					NA				NA
							To: 29-6208 Bishopgate Way									
(10468) Chathams Ford Dr	0.38	NA					From: 29-675 Beulah Rd					NA				NA
							To: Cul-de-Sac									
(10469) Chathams Ford Pl	0.13	NA					From: Cul-de-Sac					NA				NA
							To: 29-10468 Chathams Ford Dr									
(10470)	0.08	NA					From: 29-7425 Colvin Meadows Lane					NA				NA
							To: Cul-de-Sac									

Virginia Department of Transportation  
Traffic Engineering Division  
2007  
Annual Average Daily Traffic Volume Estimates By Section of Route  
Fairfax Maintenance Area

Route	Length	AADT	QA	4Tire	Bus	Truck				QC	K Factor	QK	Dir Factor	AAWDT	QW	Year
						2Axle	3+Axle	1Trail	2Trail							
<b>Fairfax County</b>																
(10472) Parkerhouse Dr	0.14	NA					From: 29-674 Springvale Rd				NA			NA		
							To: Dead End									
(10473)	0.35	NA					From: Cul-de-Sac				NA			NA		
							To: 29-6123 Dapple Grey Ct									
(10474)	0.12	NA					From: 29-10473				NA			NA		
							To: Cul-de-Sac									
(10475) Cobble Mill Rd	0.06	NA					From: 29-674 Hunter Mill Rd				NA			NA		
							To: 29-10476									
(10476)	0.36	NA					From: Cul-de-Sac				NA			NA		
							To: 29-6941 Dunn Meadow Rd									
(10477) Dunn Meadow Ct	0.17	NA					From: Cul-de-Sac				NA			NA		
							To: Cul-de-Sac									
(10479) Charwit Ct	0.22	NA					From: Dead End				NA			NA		
							To: SR 193 Georgetown Pike									
(10480)	0.14	NA					From: Cul-de-Sac				NA			NA		
							To: 29-676 Towlston Rd									
(10481) Lewinsville Mews Ct	0.14	NA					From: Cul-de-Sac				NA			NA		
							To: 29-694 Lewinsville Rd									
(10482)	0.60	NA					From: 29-694 Lewinsville Rd				NA			NA		
							To: 29-10485									
(10483) Prestwould Pl	0.05	NA					From: 29-10482				NA			NA		
							To: Dead End									
(10484) Mirador Pl	0.07	NA					From: Dead End				NA			NA		
							To: 29-10482									
(10485)	0.63	NA					From: 29-10482				NA			NA		
							To: 29-694 Lewinsville Rd									
(10489) Wolfrap Creek Ct	0.05	NA					From: Cul-de-Sac				NA			NA		
							To: 29-3278 Vernon Dr									
(10500) Dogue Hill Lane	0.16	NA					From: SR 193 Georgetown Pike				NA			NA		
							To: Cul-de-Sac									
(10551)	0.08	NA					From: Cul-de-Sac				NA			NA		
							To: 29-652 Burke Station Rd									
(10560) Kristina Ursula Ct	0.09	NA					From: 29-725 Malbrook Dr				NA			NA		
							To: Cul-de-Sac									
(10599)	0.15	NA					From: Cul-de-Sac/				NA			NA		
							To: 29-10602(B)/									
(10600)	0.21	NA					From: 29-10601(B)/				NA			NA		
							To: Cul-de-Sac/									



Virginia Department of Transportation  
 Traffic Engineering Division  
 2007  
 Annual Average Daily Traffic Volume Estimates By Section of Route  
 Fairfax Maintenance Area

Route	Length	AADT	QA	4Tire	Bus	Truck				QC	K Factor	QK	Dir Factor	AAWDT	QW	Year	
						2Axle	3+Axle	1Trail	2Trail								
<b>Fairfax County</b>																	
10601	0.27	NA					From: Cul-de-Sac					NA			NA		
							To: 29-8686										
10602	0.42	NA					From: Cul-de-Sac					NA			NA		
							To: 29-8686										
10603	0.34	NA					From: Cul-de-Sac/					NA			NA		
							To: Cul-de-Sac/										
10604	0.20	NA					From: Cul-de-Sac/					NA			NA		
							To: Cul-de-Sac/										
10605	0.14	NA					From: Cul-de-Sac/					NA			NA		
							To: Cul-de-Sac/										
10606	0.16	NA					From: Dead End/					NA			NA		
							To: Cul-de-Sac/										
10607	0.06	NA					From: 29-3634 Orlo Dr					NA			NA		
							To: Cul-de-Sac										
10608	0.37	NA					From: 29-00608(B)/29-06985(U)/					NA			NA		
							To: Cul-de-Sac/										
10609	0.07	NA					From: Cul-de-Sac/					NA			NA		
							To: 29-00649(B)/										
10610	0.14	NA					From: 29-1129 Gordons Rd					NA			NA		
							To: Cul-de-Sac										
10611	0.22	NA					From: US 50					NA			NA		
							To: 29-10612										
10612	0.46	NA					From: US 50 Lee Jackson Hwy; FR-853					NA			NA		
							To: Cul-de-Sac										
10613	0.11	NA					From: 29-10612					NA			NA		
							To: Cul-de-Sac										
10614	0.29	NA					From: 29-00611(B)/					NA			NA		
							To: Cul-de-Sac/										
10615	0.24	NA					From: 29-788					NA			NA		
							To: 29-788										
10616	0.10	NA					From: Cul-de-Sac					NA			NA		
							To: 29-788										
10617	0.05	NA					From: 29-788					NA			NA		
							To: Cul-de-Sac										
10618	0.05	NA					From: 29-788					NA			NA		
							To: Cul-de-Sac										
10619	0.06	NA					From: Cul-de-Sac/					NA			NA		
							To: 29-00673(B)/										

Virginia Department of Transportation  
 Traffic Engineering Division  
 2007  
 Annual Average Daily Traffic Volume Estimates By Section of Route  
 Fairfax Maintenance Area

Route	Length	AADT	QA	4Tire	Bus	-----Truck-----				QC	K Factor	QK	Dir Factor	AAWDT	QW	Year	
						2Axle	3+Axle	1Trail	2Trail								
<b>Fairfax County</b>																	
10620	0.03	NA					From: 29-00648(B)/29-00862(U)/					NA			NA		
							To: Dead End/										
10621	0.04	NA					From: Dead End/					NA			NA		
							To: 29-04968(L)/										
10622	0.12	NA					From: Cul-de-Sac/					NA			NA		
							To: 29-10352(B)/										
10628	0.11	NA					From: 29-1296 Lackawanna Dr					NA			NA		
							To: 29-10629										
10629	0.23	NA					From: Cul-de-Sac					NA			NA		
							To: Cul-de-Sac										
10630	0.13	NA					From: 29-00851(B)/29-08389(U)/					NA			NA		
							To: Cul-de-Sac/										
10631	0.06	NA					From: 29-00851(B)/					NA			NA		
							To: 29-10630(B)/										
10632	0.26	NA					From: 29-07201(B)/					NA			NA		
							To: Cul-de-Sac/										
10633	0.06	NA					From: Cul-de-Sac/					NA			NA		
							To: 29-10632(B)/										
10634	0.14	NA					From: 29-2794 S, George Washington Rd					NA			NA		
							To: 29-2794 N, George Washington Rd										
10635	0.36	NA					From: Cul-de-Sac					NA			NA		
							To: 29-684 Spring Hill Rd										
10636	0.06	NA					From: 29-10635					NA			NA		
							To: Cul-de-Sac										
10637	0.06	NA					From: 29-10635					NA			NA		
							To: Cul-de-Sac										
10638	0.07	NA					From: Cul-de-Sac/					NA			NA		
							To: 29-08810(B)/										
10639	0.08	NA					From: 29-08810(B)/					NA			NA		
							To: Cul-de-Sac/										
10640	0.14	NA					From: Cul-de-Sac					NA			NA		
							To: 29-10644										
10640	0.13	NA					From: 29-10644					NA			NA		
							To: Cul-de-Sac										
10641	0.11	NA					From: 29-10644					NA			NA		
							To: Cul-de-Sac										
10642	0.15	NA					From: Dead End					NA			NA		
							To: Cul-de-Sac										

Virginia Department of Transportation  
Traffic Engineering Division  
2007  
Annual Average Daily Traffic Volume Estimates By Section of Route  
Fairfax Maintenance Area

Route	Length	AADT	QA	4Tire	Bus	-----Truck-----				QC	K Factor	QK	Dir Factor	AAWDT	QW	Year	
						2Axle	3+Axle	1Trail	2Trail								
<b>Fairfax County</b>																	
(10643)	0.07	NA															
(10644)	0.43	NA															
(10645)	0.14	NA															
(10646)	0.06	NA															
(10648)	0.40	NA															
(10649)	0.09	NA															
(10650)	0.09	NA															
(10652)	0.29	NA															
(10653)	0.17	NA															
(10654)	0.18	NA															
(10655)	0.31	NA															
(10656)	0.08	NA															
(10657)	0.09	NA															
<b>City of Falls Church</b>																	
(27 110)	Greenwich St	0.18	270	G							0.135	F	0.575	270	G	2007	
(67 110)	Robinson Place	0.11	90	G							0.160	F	0.767	90	G	2007	
(94 110)		0.09	NA											NA			
(6609 110)	Annandale Rd	0.13	13000	G	98%	1%	1%	0%	0%	0%	C	0.087	F	0.589	14000	G	2007
(6609 110)	Annandale Rd	0.35	5800	G							0.091	F	0.525	5800	G	2007	

Virginia Department of Transportation  
Traffic Engineering Division  
2007  
Annual Average Daily Traffic Volume Estimates By Section of Route  
Fairfax Maintenance Area

Route	Length	AADT	QA	4Tire	Bus	Truck				QC	K Factor	QK	Dir Factor	AAWDT	QW	Year		
						2Axle	3+Axle	1Trail	2Trail									
<b>City of Falls Church</b>																		
6682 110	Roosevelt Blvd	0.35	21000	G	99%	0%	0%	0%	0%	0%	C	0.082	F	0.67	23000	G	2007	
							From: 29-613 Wilson Blvd; SCL Falls Church											
							To: 110-6729 Roosevelt St											
6682 110	Roosevelt St	0.05	24000	G	99%	0%	0%	0%	0%	0%	F	0.082	F	0.681	26000	G	2007	
							From: 110-6792 Roosevelt St											
							To: 00-6682; NCL Falls Church											
6749 110	West St	0.12	6800	G	98%	1%	1%	0%	0%	0%	F	0.103	F	0.598	7400	G	2007	
							From: WCL Falls Church; 29-705											
							To: Poplar Dr											
6749 110	West St	0.29	6900	G	98%	1%	1%	0%	0%	0%	F	0.100	F	0.618	7500	G	2007	
							From: Parker St											
6749 110	West St	0.24	8200	G	98%	1%	1%	0%	0%	0%	C	0.093	F	0.577	9000	G	2007	
							From: SR 7 Broad St											
6749 110	West St	0.53	5000	G	98%	1%	1%	0%	0%	0%	C	0.118	F	0.564	5400	G	2007	
							From: 110-6767 Great Falls St											
6749 110	West St	0.01	5300	G	98%	1%	1%	0%	0%	0%	F	0.125	N	0.529	5800	G	2007	
							To: NCL Falls Church; 29-1794 Brily Place											
6767 110	Great Falls St	0.19	3200	G	99%	0%	0%	0%	0%	0%	F	0.099	F	0.56	3500	G	2007	
							From: US 29 Washington St											
6767 110	Great Falls St	0.35	5700	G	99%	0%	0%	0%	0%	0%	C	0.108	F	0.514	6300	G	2007	
							From: Little Falls St											
6767 110	Great Falls St	0.24	6900	G	99%	0%	0%	0%	0%	0%	F	0.109	F	0.510	7500	G	2007	
							From: 110-6774 Lincoln Ave											
							To: NCL Falls Church; 29-694											
6774 110	Lincoln Ave	0.19	260	G								0.125	F	0.530	260	G	2007	
							From: 110-6749 West St N											
6774 110	Lincoln Ave	0.11	2200	G	99%	0%	0%	0%	0%	0%	F	0.124	F	0.506	2400	G	2007	
							From: 110-6749 West St											
6774 110	Lincoln Ave	0.30	2600	G	99%	0%	0%	0%	0%	0%	C	0.119	F	0.508	2800	G	2007	
							From: Spring Street											
6774 110	Lincoln Ave	0.31	3800	G	99%	0%	0%	0%	0%	0%	F	0.12	F	0.554	4200	G	2007	
							From: 110-6767 Great Falls St											
							To: WCL Arlington; 110-6774 Fairfax Drive											
6792 110	South St	0.02	4500	G	99%	0%	0%	0%	0%	0%	F	0.101	N	0.620	4900	G	2007	
							From: SCL Falls Church; 29-1702											
6792 110	South St	0.07	4100	G	99%	0%	0%	0%	0%	0%	F	0.101	F	0.713	4500	G	2007	
							From: SR 338 Hillwood Ave											
6792 110	Roosevelt St	0.26	2900	G	99%	0%	0%	0%	0%	0%	C	0.110	F	0.567	3200	G	2007	
							From: SR 7 Broad St											
6792 110	Roosevelt St	0.12	2800	G	99%	0%	0%	0%	0%	0%	F	0.094	F	0.518	3000	G	2007	
							From: Tuckahoe St											
							To: Roosevelt Blvd											
6794 110	Columbia St W	0.26	3700	G								0.143	F	0.521	3700	G	2007	
							From: Cul-de-Sac											
6794 110	Columbia St	0.20	3800	G	99%	0%	0%	0%	0%	0%	F	0.115	F	0.600	4100	G	2007	
							From: US 29 Washington St											
6794 110	Columbia St	0.40	3500	G	99%	0%	0%	0%	0%	0%	C	0.124	F	0.586	3800	G	2007	
							From: 110-6799 Cherry St											
							To: WCL Arlington ; 110-6794; 16th St											
6795 110	Marshall St	0.26	1000	G	98%	1%	0%	0%	0%	0%	C	0.13	F	0.65	1100	G	2007	
							From: US 29; SCL Falls Church; 29-1717											
6795 110	S Oak St	0.18	1800	G	98%	1%	0%	0%	0%	0%	F	0.126	F	0.553	2000	G	2007	
							From: Seaton Lane											
							To: Timber Lane											

Virginia Department of Transportation  
Traffic Engineering Division  
2007  
Annual Average Daily Traffic Volume Estimates By Section of Route  
Fairfax Maintenance Area

Route	Length	AADT	QA	4Tire	Bus	Truck				QC	K Factor	QK	Dir Factor	AAWDT	QW	Year
						2Axle	3+Axle	1Trail	2Trail							
<b>City of Falls Church</b>																
(6795/110) S Oak St	0.28	1600	G	98%	1%	0%	0%	0%	0%	F	0.104	F	0.556	1800	G	2007
			From: Timber Lane													
			To: SR 7 Broad St													
(6795/110) N Oak St	0.28	1400	G	98%	1%	0%	0%	0%	0%	F	0.164	F	0.706	1500	G	2007
			From: 110-6774 Lincoln Ave													
			To: 110-6749 West St E													
(6795/110) Oak St N	0.12	1200	G								0.147	F	0.595	1200	G	2007
			From: 110-6749 West St N													
			To: 29-1746; NCL Falls Church													
(6797/110) Little Falls St	0.21	3600	G	99%	0%	1%	0%	0%	0%	C	0.101	F	0.623	4000	G	2007
			From: SR 7 Broad St													
			To: 110-6767 Great Falls St													
(6797/110) Little Falls St	0.30	2500	G	99%	0%	1%	0%	0%	0%	F	0.115	F	0.647	2700	G	2007
			From: WCL Arlington ; 110-6797													
			To: SCL Falls Church													
(6799/110) Cherry St	0.03	2500	G	99%	0%	0%	0%	0%	0%	F	0.111	N	0.551	2700	G	2007
			From: SR 338 Hillwood Ave													
			To: SR 7 Broad St													
(6799/110) Cherry St	0.15	1400	G	99%	0%	0%	0%	0%	0%	C	0.107	F	0.665	1600	G	2007
			From: SR 7 Broad St													
			To: Columbia St													
(6799/110) Cherry St	0.26	2100	G	99%	0%	0%	0%	0%	0%	F	0.110	F	0.758	2300	G	2007
			From: Columbia St													
			To: 110-37 Jefferson St													
<b>City of Fairfax</b>																
(1/151) Judicial Dr	0.22	15000	G	99%	0%	0%	0%	0%	0%	F	0.085	F	0.534	16000	G	2007
			From: SR 236 Main St													
			To: Page St													
(1/151) Judicial Dr	0.43	14000	G	99%	0%	0%	0%	0%	0%	C	0.089	F	0.631	15000	G	2007
			From: Page Ave													
			To: SR 123 Chain Bridge Rd													
(2/151) Kenmore Dr	0.19	5300	G	99%	0%	0%	0%	0%	0%	C	0.084	F	0.644	5800	G	2007
			From: University Dr													
			To: SR 123													
(3/151) Layton Hall Dr	0.29	5600	G	99%	0%	0%	0%	0%	0%	C	0.097	F	0.715	6100	G	2007
			From: Old Lee Hwy													
			To: University Dr													
(6623/151) Burke Station Rd	0.17	6800	G	99%	0%	0%	0%	0%	0%	C	0.089	F	0.696	7500	G	2007
			From: SCL Fairfax													
			To: Barbara Ann Lane													
(6623/151) Burke Station Rd	0.31	6900	G	99%	0%	0%	0%	0%	0%	F	0.09	F	0.71	7500	G	2007
			From: SR 236 Main St													
			To: SCL Fairfax													
(6625/151) Roberts Rd	0.27	9500	G	99%	0%	0%	0%	0%	0%	C	0.091	F	0.642	10000	G	2007
			From: SCL Fairfax													
			To: Sager Ave													
(6625/151) Roberts Rd	0.25	4000	G	99%	0%	0%	0%	0%	0%	F	0.084	F	0.628	4300	G	2007
			From: SR 236 Main St													
			To: SCL Fairfax													
(6627/151) University Dr	0.39	13000	G	99%	1%	0%	0%	0%	0%	C	0.095	F	0.561	15000	G	2007
			From: SCL Fairfax													
			To: Armstrong St													
(6627/151) University Dr	0.21	15000	G	99%	1%	0%	0%	0%	0%	F	0.09	F	0.576	16000	G	2007
			From: Armstrong St													
			To: South St													
(6627/151) University Dr	0.11	14000	N	99%	1%	0%	0%	0%	0%	N	0.091	N	0.599	16000	N	2007
			From: South St													
			To: SR 236 Main St													

Virginia Department of Transportation  
Traffic Engineering Division  
2007  
Annual Average Daily Traffic Volume Estimates By Section of Route  
Fairfax Maintenance Area

Route	Length	AADT	QA	4Tire	Bus	-----Truck-----				QC	K Factor	QK	Dir Factor	AAWDT	QW	Year
						2Axle	3+Axle	1Trail	2Trail							
<b>City of Fairfax</b>																
6627 151 University Dr	0.22	14000	G	99%	1%	From: SR 236 Main St To: Whitehead St				F	0.091	F	0.599	16000	G	2007
6627 151 University Dr	0.13	12000	G	99%	1%	From: Layton Hall Dr To: Layton Hall Rd				F	0.082	F	0.502	13000	G	2007
6627 151 University Dr	0.70	7000	G	99%	1%	From: SR 236 Main St To: US 29 & 50; Lee Hwy				F	0.101	F	0.501	7700	G	2007
6628 151 Old Lee Hwy	0.41	14000	G	98%	1%	From: SR 236 Main St To: Layton Hall Rd				F	0.094	F	0.681	16000	G	2007
6628 151 Old Lee Hwy	0.49	17000	G	98%	1%	From: Layton Hall Dr To: Heritage Lane				F	0.101	F	0.665	19000	G	2007
6628 151 Old Lee Hwy	0.19	16000	G	98%	1%	From: Brookwood Rd To: Cornell Rd				F	0.102	F	0.655	17000	G	2007
6628 151 Old Lee Hwy	0.25	16000	G	98%	1%	From: Cornell Rd To: Rebel Run				C	0.100	F	0.682	18000	G	2007
6628 151 Old Lee Hwy	0.15	17000	G	98%	1%	From: Rebel Run To: US 50 Lee Hwy				F	0.101	F	0.687	18000	G	2007
6628 151 Old Lee Hwy	0.55	14000	G	98%	1%	From: US 29 Lee Highway To: US 50 Lee Hwy				F	0.092	F	0.658	16000	G	2007
6634 151 Jermantown Rd	0.30	18000	G			From: US 50 Lee Jackson Hwy To: Gainsborough Ct				NA				19000	G	2007
6634 151 Jermantown Rd	0.50	16000	G	98%	1%	From: Gainsborough Ct To: NCL Fairfax				C	0.08	F	0.614	18000	G	2007
6634 151 Jermantown Rd	0.40	16000	G	98%	1%	From: NCL Fairfax To: Follin Lane				F	0.085	F	0.622	17000	G	2007
<b>Town of Vienna</b>																
1 153 Electric Ave	0.34	9300	G	99%	0%	From: Follin Lane To: ECL Vienna				C	0.108	F	0.802	10000	G	2007
2 153 Echols St	0.34	3600	G	99%	0%	From: Branch Rd To: Follin Lane				C	0.103	F	0.716	3900	G	2007
3 153 Locust St	0.09	5400	G	98%	1%	From: Cottage St To: Courthouse Rd				C	0.116	F	0.592	5800	G	2007
6638 153 Malcomb Rd	0.55	5400	G	99%	1%	From: WCL Vienna To: Lawyers Rd				C	0.119	F	0.759	5800	G	2007
6642 153 Tapawingo Rd	0.62	4400	G	98%	1%	From: SR 243 Nutley St To: 153-6925 Cottage St				C	0.105	F	0.669	4700	G	2007
6642 153 Tapawingo Rd	0.48	2800	G	99%	0%	From: 153-6676 Park St To: Maple Ave				C	0.115	F	0.595	3000	G	2007
6643 153 Nutley St	0.09	5300	G	99%	0%	From: Windover Ave To: Malcom Rd				F	0.093	F	0.526	5700	G	2007
6643 153 Nutley St	0.49	4700	G	99%	0%	From: SCL Vienna To: Maple Ave				C	0.096	F	0.562	5100	G	2007
6648 153 Courthouse Rd	0.73	8500	G	100%	0%	From: SCL Vienna To: Maple Ave				C	0.09	F	0.552	9100	G	2007

Virginia Department of Transportation  
Traffic Engineering Division  
2007  
Annual Average Daily Traffic Volume Estimates By Section of Route  
Fairfax Maintenance Area

Route	Length	AADT	QA	4Tire	Bus	Truck				QC	K Factor	QK	Dir Factor	AAWDT	QW	Year
						2Axle	3+Axle	1Trail	2Trail							
<b>Town of Vienna</b>																
6648 153 Lawyers Rd	0.80	15000	G	100%	0%	From: Maple Ave				F	0.083	F	0.523	16000	G	2007
						To: WCL Vienna										
6668 153 Old Court House Rd	0.32	10000	G	99%	1%	From: 29-677; ECL Vienna				F	0.112	F	0.815	11000	G	2007
						To: 29-677; WCL Vienna										
6669 153 Beulah Rd	0.78	12000	G	99%	0%	From: SR 123 Maple Ave				C	0.088	F	0.606	13000	G	2007
						To: WCL Vienna										
6673 153 Creek Crossing Rd	0.24	1800	G	99%	0%	From: 153-6669 Beulah Rd				F	0.140	F	0.819	1900	G	2007
						To: 29-724 ; NCL Vienna										
6676 153 Park St	1.27	12000	G	99%	0%	From: ECL Vienna				C	0.101	F	0.519	13000	G	2007
						To: SR 123 Maple Ave										
6925 153 Cottage St	1.02	4900	G	98%	1%	From: 29-698 Cedar Lane				C	0.105	F	0.658	5200	G	2007
						To: 153-6642 Tapawingo Rd										
6925 153 Cottage St	0.64	3300	G	98%	2%	From: 153-6642 Tapawingo Rd				C	0.119	F	0.582	3600	G	2007
						To: 153-3 Locust St										
6927 153 Follin Lane	0.67	7900	G	99%	0%	From: SR 123 Maple Ave				C	0.095	F	0.758	8500	G	2007
						To: Electric Ave										
6933 153 Church St	0.70	7200	G	99%	0%	From: 153-6648 Lawyers Rd				C	0.093	F	0.644	7800	G	2007
						To: 153-6669 Beulah Rd										
6933 153 Church St	0.19	4800	G	99%	0%	From: 153-6669 Beulah Rd				C	0.119	F	0.759	5200	G	2007
						To: EAST ST										
6934 153 Branch Rd	0.37	4200	G	99%	0%	From: Echols St				C	0.117	F	0.776	4500	G	2007
						To: SR 123 Maple Ave										
6935 153 Locust Lane	0.30	6600	G	99%	0%	From: Park St				F	0.103	F	0.793	7100	G	2007
						To: Branch Rd										
<b>Town of Herndon</b>																
6631 235 Van Buren St	0.25	22000	G	99%	0%	From: SCL Herndon				F	0.103	F	0.515	24000	G	2007
						To: Herndon Pkwy										
6631 235 Van Buren St	0.23	8900	G	99%	0%	From: Herndon Pkwy				F	0.098	F	0.513	9700	G	2007
						To: Alabama Dr										
6631 235 Van Buren St	0.27	9500	G	99%	0%	From: Alabama Dr				C	0.097	F	0.546	10000	G	2007
						To: Spring St										
6631 235 Van Buren St	0.25	13000	G	99%	0%	From: Spring St				F	0.093	F	0.530	14000	G	2007
						To: Coral Rd										
6631 235 Van Buren St	0.20	12000	G	99%	0%	From: Coral Rd				F	0.091	F	0.539	13000	G	2007
						To: Elden St										
6654 235 Spring St	0.41	12000	G	99%	0%	From: Van Buren St				C	0.092	F	0.615	13000	G	2007
						To: Victory Dr										
6654 235 Spring St	0.22	14000	G	99%	0%	From: Victory Dr				F	0.085	F	0.535	15000	G	2007
						To: Herndon Pkwy										
6654 235 Spring St	0.19	38000	G	99%	0%	From: Herndon Pkwy				F	0.092	F	0.512	42000	G	2007
						To: SCL Herndon										

Virginia Department of Transportation  
Traffic Engineering Division  
2007  
Annual Average Daily Traffic Volume Estimates By Section of Route  
Fairfax Maintenance Area

Route	Length	AADT	QA	4Tire	Bus	-----Truck-----				QC	K Factor	QK	Dir Factor	AAWDT	QW	Year
						2Axle	3+Axle	1Trail	2Trail							
<b>Town of Herndon</b>																
(6656/235) Sterling Rd	0.24	34000	G	99%	0%	1%	0%	0%	0%	F	0.086	F	0.515	37000	G	2007
			From: WCL Herndon													
(6656/235) Sterling Rd	0.19	11000	G	99%	0%	1%	0%	0%	0%	F	0.086	F	0.543	12000	G	2007
			From: Herndon Pkwy													
(6656/235) Sterling Rd	0.32	11000	G	99%	0%	1%	0%	0%	0%	C	0.085	F	0.552	12000	G	2007
			From: Redwood Place													
(6656/235) Sterling Rd	0.18	16000	G	99%	0%	1%	0%	0%	0%	F	0.089	F	0.592	17000	G	2007
			From: Travelers Place													
(6656/235) Elden St	0.72	22000	G	99%	0%	1%	0%	0%	0%	F	0.08	F	0.508	24000	G	2007
			From: SR 228 Elden St													
(6656/235) Elden St	0.30	34000	G	99%	0%	1%	0%	0%	0%	F	0.084	F	0.526	37000	G	2007
			From: Herndon Pkwy													
(6658/235) Herndon Pkwy	1.02	21000	G	98%	1%	1%	1%	0%	0%	C	0.093	F	0.575	23000	G	2007
			From: 235-6656 Sterling Rd													
(6658/235) Herndon Pkwy	0.48	14000	G	97%	1%	1%	1%	0%	0%	C	0.1	F	0.635	15000	G	2007
			From: SR 228 Elden St													
(6658/235) Herndon Pkwy	0.23	13000	G	97%	1%	1%	1%	0%	0%	F	0.102	F	0.657	14000	G	2007
			From: Campbell Way													
(6658/235) Herndon Pkwy	0.95	16000	G	97%	1%	1%	1%	0%	0%	F	0.102	F	0.547	18000	G	2007
			From: 235-6631 Van Buren St													
(6658/235) Herndon Pkwy	0.61	14000	G	97%	1%	1%	1%	0%	0%	F	0.088	F	0.534	15000	G	2007
			From: 235-6654 Spring St													
(6660/235) Herndon Pkwy	1.42	12000	G	98%	0%	1%	0%	0%	0%	C	0.100	F	0.715	13000	G	2007
			From: Spring St													
(6660/235) Herndon Pkwy	1.32	9200	G	99%	0%	1%	0%	0%	0%	C	0.107	F	0.719	10000	G	2007
			From: Elden St													
(6660/235) Herndon Pkwy	0.38	15000	G	99%	0%	1%	0%	0%	0%	F	0.086	F	0.55	16000	G	2007
			From: SR 228 Dranesville Rd													
(6883/235) Crestview Dr	0.40	14000	G	99%	0%	0%	0%	0%	0%	C	0.094	F	0.672	15000	G	2007
			From: 235-6656 Sterling Rd													
<b>Fairfax County</b>																
Fairfax County Pkwy		52000	G	97%	1%	1%	1%	1%	0%	C	0.093	F	0.569	56000	G	2007
			From: 29-636 Hoes Rd													
Fairfax County Parkway is signed as route 7100.																
Fairfax County Pkwy		44000	G	97%	1%	1%	1%	1%	0%	F	0.098	F	0.521	47000	G	2007
			From: 29-643 Lee Chapel Rd													
Fairfax County Parkway is signed as route 7100.																
Fairfax County Pkwy		49000	G	97%	1%	1%	1%	1%	0%	F	0.098	F	0.501	52000	G	2007
			From: 29-644 Old Keene Mill Rd													
Fairfax County Parkway is signed as route 7100.																
Fairfax County Pkwy		48000	G	97%	1%	1%	1%	1%	0%	C	0.098	F	0.530	51000	G	2007
			From: 29-645 E, Burke Lake Rd													
Fairfax County Parkway is signed as route 7100.																
Fairfax County Pkwy		48000	G	97%	1%	1%	1%	1%	0%	F	0.099	F	0.536	52000	G	2007
			From: 29-5580 Freds Oak Rd													
Fairfax County Parkway is signed as route 7100.																
			From: SR 123 Ox Rd													



Virginia Department of Transportation  
Traffic Engineering Division  
2007  
Annual Average Daily Traffic Volume Estimates By Section of Route  
Fairfax Maintenance Area

Route	Length	AADT	QA	4Tire	Bus	Truck				QC	K Factor	QK	Dir Factor	AAWDT	QW	Year
						2Axle	3+Axle	1Trail	2Trail							
<b>Fairfax County</b>																
Franconia Springfield Pk		59000	F	99%	0%	0%	0%	0%	0%	C	0.105	B	0.702	59000	F	2007
		From: 29-7100 Fairfax County Pkwy; 29-638 Rolling Rd To: 29-613 Beulah St <i>Franconia Springfield Parkway is signed as route 7900.</i>														
Franconia Springfield Pk		52000	G	99%	0%	0%	0%	0%	0%	F	0.095	F	0.553	56000	G	2007
		From: I-95 To: 29-2677 Frontier Dr <i>Franconia Springfield Parkway is signed as route 7900.</i>														
Franconia Springfield Pk		51000	G	99%	0%	0%	0%	0%	0%	F	0.093	F	0.537	55000	G	2007
		From: 29-2677 Frontier Dr To: 29-613 Beulah St <i>Franconia Springfield Parkway is signed as route 7900.</i>														
<b>City of Fairfax</b>																
Addison Rd		250	G								0.104	F	0.519	250	G	2007
		From: Collier Road To: Sager Avenue														
Confederate Lane		290	G								0.097	F	0.683	290	G	2007
		From: Atlanta Street To: Reb Street														
Cornwall Rd		550	G								0.109	F	0.521	550	G	2007
		From: Old Post Road To: Park Hill Place														
Democracy Ln		840	G								0.107	F		840	G	2007
		From: Whitehead St To: Layton Hall Dr														
Draper Dr		4100	G								0.087	F		4100	G	2007
		From: US 29, US 50 To: Kingsbridge Dr														
Orchard St		2900	G								0.133	F		2900	G	2007
		From: Jermantown Rd To: McLean Ave														
Pickett Rd		19000	G								0.086	F		19000	G	2007
		From: US 50 To: NCL Fairfax														
Sager Ave		2700	G								0.114	F		2700	G	2007
		From: Chain Bridge Rd To: Dwight Ave														
School St		1600	G								0.096	F		1600	G	2007
		From: Chain Bridge Rd To: Trowbridge St														
Whitacre Rd		4400	G								0.129	F	0.799	4400	G	2007
		From: SR 236 To: Baccarat Dr														
Wilson St		90	G								0.122	F	0.565	90	G	2007
		From: Howerton Avenue To: Norman Avenue														
<b>Town of Vienna</b>																
Adahi Rd		1300	G								0.101	F	0.533	1400	G	2007
		From: Park St To: Glyndon St														
Center St		5300	G								0.103	F	0.541	5700	G	2007
		From: Maple Ave To: Locust St														
Highland St		180	G								0.161	F	0.517	190	G	2007
		From: Lincoln St To: Dead End														
Westwood Dr		630	G								0.3	F		680	G	2007
		From: Overlook Lane To: Devonshire Dr														

Virginia Department of Transportation  
 Traffic Engineering Division  
 2007  
 Annual Average Daily Traffic Volume Estimates By Section of Route  
 Fairfax Maintenance Area

Route	Length	AADT	QA	4Tire	Bus	-----Truck-----				QC	K Factor	QK	Dir Factor	AAWDT	QW	Year
						2Axle	3+Axle	1Trail	2Trail							
<b>Town of Vienna</b>																
Yeonas Dr		680	G							0.113	F		730	G	2007	
<b>Town of Herndon</b>																
Ferndale Avenue		4800	G							0.099	F		4800	G	2007	
Ferndale Avenue		4200	G							0.094	F		4200	G	2007	
Monroe St		1400	G							0.108	F		1400	G	2007	
Old Dominion Avenue		150	G							0.115	F		150	G	2007	
Victory Dr		740	G							0.147	F		740	G	2007	