

**2007**

**Virginia Department of Transportation  
Daily Traffic Volume Estimates  
Including Vehicle Classification Estimates**

where available

**Jurisdiction Report**

**20**

Chesterfield County  
City of Colonial Heights  
City of Richmond

Prepared By

**Virginia Department of Transportation  
Traffic Engineering Division**

In Cooperation With

**U.S. Department of Transportation  
Federal Highway Administration**

Virginia Department of Transportation  
Traffic Engineering Division  
Traffic Monitoring Section

The Virginia Department of Transportation (VDOT) conducts a program where traffic count data are gathered from sensors in or along streets and highways and other sources. From these data, estimates of the average number of vehicles that traveled each segment of road are calculated. VDOT periodically publishes booklets listing these estimates.

One of these booklets, titled “Average Daily Traffic Volumes with Vehicle Classification Data, on Interstate, Arterial and Primary Routes” includes a list of each Interstate and Primary highway segment with the estimated Annual Average Daily Traffic (AADT) for that segment. AADT is the total annual traffic estimate divided by the number of days in the year. This booklet also includes information such as estimates of the percentage of the AADT made up by 6 different vehicle types, ranging from cars to double trailer trucks; estimated Annual Average Weekday Traffic (AAWDT), which is the number of vehicles estimated to have traveled the segment of highway during a 24 hour weekday averaged over the year; as well as Peak Hour and Peak Direction factors used by planners to formulate design criteria.

In addition to the Primary and Interstate publication, one hundred books are published periodically, one for each of 100 areas across the state defined by VDOT for record-keeping purposes. These books include traffic volume estimates for roads within the county, cities, and towns within the area. These books are titled “Daily Traffic Volumes Including Vehicle Classification Estimates, where available; Jurisdiction Report numbers 00 through 99”.

Also available are a number of reports summarizing the average Vehicle Miles Traveled (VMT) in selected jurisdictions and other categories of highways. There are many different ways to present traffic volume summary information. Because the user determines the value of each presentation, the reports have been redesigned based on user requests and feedback. The people of the VDOT Traffic Engineering Division Traffic Monitoring Section who produce these books welcome requests for other helpful ways of presenting the summary information.

A compact disc (CD) is available that includes files in the Adobe® Portable Document Format (PDF) that can be displayed, searched, and printed using common desktop computer equipment. The CD includes the publications described above as well as a number of other reports, including specialized VMT summaries and smaller AADT reports for each city and town separately.

## Publication Notes

### Parallel Roads

For road inventory and management purposes, some roadways are counted separately by direction and have separately published traffic estimates for each direction of travel. Examples of such roadways are the interstate system and routes with separated facilities and (usually) one-way traffic facilities in urban areas. In these publications, they are referred to as parallel roads. As a convenience for the users of the publication, the listing for segments of roads with parallel segments are published with both the traffic estimates for their own direction of travel (e.g. I-95 Northbound) as well as the estimate of the total of all traffic on the same route including parallel roadways (all directions of I-95). The publication will have a “Combined Traffic Estimates for Parallel Roadways on this Route” or “Combined Traffic” identifiers for the combined direction of travel estimates.

Roadways such as I-395 with a North segment, a South segment and a separate Reversible lane segment will have the estimate for more than two parallel roadways included in the entire combined traffic estimate.

Some routes have very complicated paths through cities and towns. These parallel paths may be too complex to allow a relationship between nearby sections of the opposite direction on the same route. In this case, to indicate that the traffic estimates for such a road segment may not include all directions of traffic on that route, the line that would list the combined values will indicate “NA” for not available.

---

VDOT’s traffic monitoring program includes more than 100,000 segments of roads and highways ranging from several mile sections of Interstate highways to very short sections of city streets. Due to problems experienced obtaining some traffic count data, and the level of quality necessary to maintain confidence in the data, no estimate is currently available for some segments of roadway. These segments are included in the publications indicating “NA” for not available. It is the intention of the VDOT Traffic Engineering Division Traffic Monitoring group to obtain the data necessary and to report traffic volume estimates on all road segments included in these publications.

Many of the road segments in this program are local secondary roads. The amount and detail of data collected on these roads are not as great as the data collected on higher volume roads. The vehicle classification, average weekday traffic volumes, and the theoretical design hour traffic volumes are not calculated for these roads. The publications indicate “NA” for the information that is not available.

This publication is based on a traffic monitoring program initiated in 1997. Because the data collection techniques and statistical evaluation processes are different than those used in previous years, comparison with previous publications may be misleading.

Glossary of Terms:

**Route:** The Route Number assigned to this segment of roadway with the master inventory route number if this is an overlapping route, with official street or highway name if available.

**Length:** Length of the traffic segment in miles.

**AADT:** Annual Average Daily Traffic. The estimate of typical daily traffic on a road segment for all days of the week, Sunday through Saturday, over the period of one year.

**QA: Quality of AADT:**

- A Average of Complete Continuous Count Data
- B Average of Selected Continuous Count Data
- F Factored Short Term Traffic Count Data
- G Factored Short Term Traffic Count Data with Growth Element
- H Historical Estimate
- M Manual Uncounted Estimate
- N AADT of Similar Neighboring Traffic Link
- O Provided By External Source
- R Raw Traffic Count, Unfactored

**4Tire:** Percentage of the traffic volume made up of motorcycles, passenger cars, vans and pickup trucks.

**Bus:** Percentage of the traffic volume made up of busses.

**2Axle Truck:** Percentage of the traffic volume made up of 2 axle single unit trucks (not including pickups and vans).

**3+Axle Truck:** Percentage of the traffic volume made up of single unit trucks with three or more axles.

**1Trail Truck:** Percentage of the traffic volume made up of units with a single trailer.

**2Trail Truck:** Percentage of the traffic volume made up of units with more than one trailer.

**QC: Quality of Classification Data:**

- A Average of Complete Continuous Count Data
- B Average of Selected Continuous Count Data
- C Short Term Classified Traffic Count Data
- F Factored Short Term Traffic Count Data
- H Historical Estimate
- M Mass Collective Average
- N Classification Estimates of Similar Neighboring Traffic Link

**K Factor:** The estimate of the portion of the traffic volume traveling during the peak hour or design hour.

**QK:** Quality of the K Factor estimate:

- A Factor based on 30th Highest Hour Observed During at least 250 days of Continuous Traffic Data
- B Factor based on other Hour Observed During Less than 250 days of Continuous Traffic Data
- F Factor based on Highest Hour Collected at in a 48 Hour Weekday Period
- M Factor based on Manual Estimate of design hour
- N Design Hour Factor (K Factor) of Similar Neighboring Traffic Link
- O Provided by External Source

**Dir Factor:** The estimate of the portion of the traffic volume traveling in the peak direction during the peak hour..

**AAWDT:** Average Annual Weekday Traffic. The estimate of typical traffic over the period of one year for the days between Monday through Thursday inclusive.

**QW:** Quality of AAWDT:

- A Average of Complete Continuous Count Data
- B Average of Selected Continuous Count Data
- F Factored Short Term Traffic Count Data
- G Factored Short Term Traffic Count Data with Growth Element
- M Manual Uncounted Estimate
- N AAWDT of Similar Neighboring Traffic Link
- O Provided by External Source

**Year:** Year for which the published values are appropriate. If the Quality of AADT (QA) is "R", the year is the year that the raw traffic count was collected, and if available,

# Route Shield Legend

## Route Systems



Interstate Route

Traffic volume data for Interstate Routes and some other routes are reported separately by direction, as well as combined.



US Route



Virginia State Route



Frontage Road (F precedes frontage route number)



Secondary Route

## Special Routes



Bus - Business Route

Bypas - Bypass Route

Truck - Truck Route



ALT - Alternate Route

Wve - Wve Route connector



P - Parallel Route; Southbound or Westbound direction lanes of a numbered route where they are on a different road facility than the other direction.



The VDOT Maintenance Jurisdiction number is displayed below the Secondary Route Number if the Maintenance Jurisdiction is different than the jurisdiction in the title of the report.

Virginia Department of Transportation  
Traffic Engineering Division  
2007  
Annual Average Daily Traffic Volume Estimates By Section of Route  
Chesterfield Maintenance Area

Route	Jurisdiction	Length	AADT	QA	4Tire	Bus	-----Truck-----				QC	K Factor	QK	Dir Factor	AAWDT	QW
							2Axle	3+Axle	1Trail	2Trail						
From: NCL Petersburg																
1 301 Boulevard	City of Colonial Heights	0.53	12000	G	99%	0%	0%	0%	0%	F	0.087	F	0.584	13000	G	
To: Dupuy Ave																
From: Dupuy Ave																
1 301 Boulevard	City of Colonial Heights	0.40	24000	G	99%	0%	0%	0%	0%	F	0.084	F	0.507	26000	G	
To: Westover Ave																
From: Westover Ave																
1 301 Boulevard	City of Colonial Heights	0.33	25000	A	99%	0%	0%	0%	0%	C	0.098	A	0.511	27000	A	
To: Branders Bridge Rd																
From: Branders Bridge Rd																
1 301 Boulevard	City of Colonial Heights	0.26	25000	G	99%	0%	0%	0%	0%	F	0.084	F	0.524	27000	G	
To: Temple Ave																
From: Temple Ave																
1 301 144 Boulevard	City of Colonial Heights	0.74	24000	G	99%	0%	0%	0%	0%	F	0.091	F	0.519	26000	G	
To: Lakeview Ave																
From: Lakeview Ave																
1 301 144 Boulevard	City of Colonial Heights	0.17	24000	G	99%	0%	0%	0%	0%	F	0.084	F	0.512	25000	G	
To: Ellerslie Ave																
From: Ellerslie Ave																
1 301 144 Boulevard	City of Colonial Heights	0.19	28000	G	99%	0%	0%	0%	0%	F	0.091	F	0.502	30000	G	
To: Sherwood Ave																
From: Sherwood Ave																
1 301 144 Boulevard	City of Colonial Heights	0.62	26000	G	99%	0%	0%	0%	0%	F	0.093	F	0.524	28000	G	
To: NCL Colonial Heights																
From: NCL Colonial Heights																
1 301 144 Jefferson Davis Hwy	Chesterfield County	0.22	25000	G	99%	0%	0%	0%	0%	F	0.095	F	0.524	27000	G	
To: SR 144 Harrowgate Rd																
From: SR 144 Harrowgate Rd																
1 301 Jefferson Davis Hwy	Chesterfield County	1.32	19000	G	98%	1%	1%	0%	0%	C	0.093	F	0.564	21000	G	
To: 20-620 Woods Edge Rd																
From: 20-620 Woods Edge Rd																
1 301 Jefferson Davis Hwy	Chesterfield County	0.14	17000	G	98%	1%	1%	0%	0%	F	NA			19000	G	
To: 20-619 Happy Hill Rd																
From: 20-619 Happy Hill Rd																
1 301 Jefferson Davis Hwy	Chesterfield County	2.44	16000	G	98%	1%	1%	0%	0%	F	0.089	F	0.522	17000	G	
To: 20-618 Old Bermuda Hundred Rd																
From: 20-618 Old Bermuda Hundred Rd																
1 301 Jefferson Davis Hwy	Chesterfield County	0.90	19000	G	98%	0%	1%	0%	1%	C	0.085	F	0.55	21000	G	
To: SR 10 West Hundred Rd																
From: SR 10 West Hundred Rd																
1 301 Jefferson Davis Hwy	Chesterfield County	1.65	24000	G	98%	1%	1%	0%	0%	F	0.09	F	0.596	26000	G	
To: SR 288																
From: SR 288																
1 301 Jefferson Davis Hwy	Chesterfield County	2.26	18000	G	95%	1%	1%	1%	2%	F	0.08	F	0.629	20000	G	
To: SR 145 Chester Rd																
From: SR 145 Chester Rd																
1 301 Jefferson Davis Hwy	Chesterfield County	2.41	22000	G	95%	1%	1%	1%	2%	C	0.087	F	0.565	24000	G	
To: SR 150 Chippenham Pkwy																
From: SR 150 Chippenham Pkwy																
1 301 Jefferson Davis Hwy	Chesterfield County	1.17	22000	G	95%	1%	1%	1%	2%	F	0.082	F	0.625	23000	G	
To: SCL Richmond																
From: SCL Richmond																
1 301 Jefferson Davis Hwy	City of Richmond	2.13	20000	F	95%	1%	1%	1%	2%	F	0.08	F	0.624	21000	F	
To: Bellmeade Rd																

Virginia Department of Transportation  
Traffic Engineering Division  
2007  
Annual Average Daily Traffic Volume Estimates By Section of Route  
Chesterfield Maintenance Area

Route	Jurisdiction	Length	AADT	QA	4Tire	Bus	-----Truck-----				QC	K Factor	QK	Dir Factor	AAWDT	QW
							2Axle	3+Axle	1Trail	2Trail						
From: Bellmeade Rd																
1 301 Jefferson Davis Hwy	City of Richmond	0.86	15000	A	95%	1%	1%	1%	2%	0%	C	0.095	A	0.540	16000	A
To: Hopkins Rd																
1 301 Jefferson Davis Hwy	City of Richmond	1.01	15000	F	96%	1%	1%	1%	1%	0%	C	0.081	F	0.520	16000	F
To: US 360 Hull St																
1 301 Cowardin Ave	City of Richmond	0.39	20000	F	95%	1%	1%	1%	2%	0%	F	0.088	F		22000	F
To: Semmes Ave																
1 301 Lee Bridge	City of Richmond	0.76	31000	F	96%	1%	1%	0%	1%	0%	F	0.098	F	0.617	35000	F
To: 2nd St																
1 301 Belvidere St	City of Richmond	0.92	26000	F	96%	1%	1%	0%	1%	0%	F	0.092	F		30000	F
To: Franklin St																
1 301 Belvidere St	City of Richmond	0.15	31000	F	96%	1%	1%	0%	1%	0%	F	0.095	F	0.511	35000	F
To: US 250 Broad St																
1 301 Belvidere St	City of Richmond	0.40	30000	F	96%	1%	1%	0%	1%	0%	F	0.086	F		33000	F
To: Chamberlayne Ave																
From: Belvidere St																
1 301 Chamberlayne Ave	City of Richmond	1.02	21000	G	96%	1%	1%	0%	1%	0%	C	NA		25000	G	
To: Edge Hill Rd																
1 301 Chamberlayne Ave	City of Richmond	0.31	22000	F	96%	1%	1%	0%	1%	0%	F	0.080	F	0.594	25000	F
To: Brookland Park Blvd																
1 301 Chamberlayne Ave	City of Richmond	0.86	15000	G	96%	1%	1%	1%	1%	0%	C	NA		18000	G	
To: Laburnum Ave																
1 301 Chamberlayne Ave	City of Richmond	0.26	14000	F	97%	1%	1%	0%	1%	0%	F	0.089	F	0.579	16000	F
To: Claremont Ave																
1 301 Chamberlayne Ave	City of Richmond	0.94	15000	F	97%	1%	1%	0%	1%	0%	C	0.091	F	0.579	17000	F
To: Azalea Ave																
From: Chamberlayne Ave																
1 Azalea Ave	City of Richmond	0.26	18000	F	97%	1%	1%	0%	1%	0%	F	0.092	F	0.578	20000	F
To: NCL Richmond																
From: Azalea Ave																
2 301 Chamberlayne Ave	City of Richmond	0.04	14000	F	96%	1%	1%	0%	1%	0%	F	0.098	F	0.550	15000	F
To: NCL Richmond																
From: sss																
5 60 Main St	City of Richmond	0.30	14000	F	98%	0%	1%	1%	0%	0%	F	0.098	F	0.715	16000	F
To: sss																
From: Williamsburg Rd																
5 Main St	City of Richmond	0.40	6400	F	98%	0%	1%	1%	0%	0%	C	0.130	F	0.802	7200	F
To: Nicholson St																
From: Nicholson St																
5 Main St	City of Richmond	0.26	11000	G	98%	0%	1%	1%	0%	0%	F	NA		13000	G	
To: ECL Richmond																



Virginia Department of Transportation  
Traffic Engineering Division  
2007  
Annual Average Daily Traffic Volume Estimates By Section of Route  
Chesterfield Maintenance Area

Route	Jurisdiction	Length	AADT	QA	4Tire	Bus	-----Truck-----				QC	K Factor	QK	Dir Factor	AAWDT	QW
							2Axle	3+Axle	1Trail	2Trail						
6 Patterson Ave	From: WCL Richmond City of Richmond	1.30	14000	F	99%	0%	0%	0%	0%	0%	F	0.098	F	0.554	15000	F
6 Patterson Ave	To: Libbie Ave City of Richmond	1.67	11000	F	99%	0%	0%	0%	0%	0%	F	0.108	F	0.535	13000	F
6 Patterson Ave	To: Malvern Ave City of Richmond	0.38	8400	F	99%	0%	0%	0%	0%	0%	F	0.108	F	0.55	9500	F
6 Kensington Ave	To: Thompson St City of Richmond	0.71	2300	F	99%	0%	0%	0%	0%	0%	F	0.102	F	0.522	2600	F
10 Broad Rock Rd	To: Boulevard City of Richmond	0.81	10000	G	98%	1%	1%	0%	0%	0%	C	NA		11000	G	
10 161 Broad Rock Blvd	To: US 360 Hull St City of Richmond	0.43	15000	F	98%	1%	1%	0%	0%	0%	F	0.082	F	0.614	16000	F
10 Broad Rock Blvd	To: N Belt Blvd City of Richmond	2.10	18000	F	98%	1%	1%	0%	0%	0%	C	0.099	F	0.638	19000	F
10 Iron Bridge Rd	To: S Belt Blvd City of Richmond	0.56	11000	F	98%	1%	1%	0%	0%	0%	F	0.092	F	0.602	12000	F
10 Iron Bridge Rd	To: W. Belmont Rd Chesterfield County	0.60	12000	G	98%	1%	1%	0%	0%	0%	F	0.086	F	0.578	13000	G
10 Iron Bridge Rd	To: SCL Richmond Chesterfield County	1.21	33000	G	97%	1%	1%	1%	1%	0%	F	0.091	F	0.656	35000	G
10 Iron Bridge Rd	To: SR 150 Chippenham Pkwy Chesterfield County	3.19	27000	G	97%	1%	1%	1%	1%	0%	F	0.091	F	0.582	29000	G
10 Iron Bridge Rd	To: 20-638 Cogbill Rd Chesterfield County	1.47	38000	G	97%	1%	1%	1%	1%	0%	C	0.086	F	0.546	41000	G
10 Iron Bridge Rd	To: SR 288 Chesterfield County	4.03	27000	G	97%	1%	1%	1%	1%	0%	F	0.087	F	0.532	29000	G
10 Iron Bridge Rd	To: 20-655 Beach Rd Chesterfield County	0.67	23000	G	97%	1%	1%	1%	1%	0%	F	0.088	F	0.552	25000	G
10 144 Hundred Rd	To: 20-749 Womack Rd Chesterfield County	0.25	29000	G	96%	1%	1%	2%	1%	0%	F	0.091	F	0.576	31000	G
10 Hundred Rd	To: SR 144 W, Harrowgate Rd Chesterfield County	1.68	31000	G	96%	1%	1%	2%	1%	0%	C	0.089	F	0.590	34000	G
10 West Hundred Rd	To: SR 144 E, Chester Rd Chesterfield County	0.44	37000	G	96%	1%	1%	2%	1%	0%	F	0.079	F	0.581	40000	G
10 West Hundred Rd	To: US 1, US 301 Jefferson Davis Hwy Chesterfield County	2.47	39000	G	95%	0%	1%	1%	3%	0%	F	0.084	F	0.527	43000	G
	To: I-95 Chesterfield County															
	To: 20-618 Old Bermuda Hundred Rd															

Virginia Department of Transportation  
Traffic Engineering Division  
2007  
Annual Average Daily Traffic Volume Estimates By Section of Route  
Chesterfield Maintenance Area

Route	Jurisdiction	Length	AADT	QA	4Tire	Bus	-----Truck-----				QC	K Factor	QK	Dir Factor	AAWDT	QW		
							2Axle	3+Axle	1Trail	2Trail								
		From:	20-618 Old Bermuda Hundred Rd															
10	Hundred Rd East	Chesterfield County	1.46	35000	G	95%	0%	1%	1%	3%	0%	F	0.085	F	0.51	39000	G	
		To:	I-295															
		From:	20-746 Enon Church Rd															
10	Hundred Rd East	Chesterfield County	0.90	26000	A	95%	0%	1%	1%	3%	0%	C	0.104	A	0.501	29000	A	
		To:	Prince George County Line															
		From:	WCL Richmond															
33	Staples Mill Rd	City of Richmond	0.03	18000	F	98%	0%	1%	0%	0%	0%	F	0.107	F	0.515	21000	F	
		To:	US 250 Broad St															
		From:	US 250; Staples Mill Rd															
33	250 Broad St	City of Richmond	0.79	26000	A	98%	1%	1%	0%	0%	0%	C	0.107	A	0.547	30000	A	
		To:	Malvern Ave															
33	250 Broad St	City of Richmond	0.97	25000	F	98%	1%	1%	0%	0%	0%	F	0.088	F		28000	F	
		To:	Sheppard St															
33	250 Broad St	City of Richmond	0.38	24000	F	98%	1%	1%	0%	0%	0%	F	0.087	F	0.513	26000	F	
		To:	SR 399 Terminal Place															
33	250 Broad St	City of Richmond	0.94	22000	G	98%	1%	1%	0%	0%	0%	F	0.087	N	0.513	25000	G	
		To:	SR 33 P, Harrison St															
33	250 Broad St	City of Richmond	0.08	24000	F	98%	1%	1%	0%	0%	0%	F	0.084	F	0.564	27000	F	
		Combined Traffic Estimates for 2 Parallel Roadways on this Route:		34000	F	98%	1%	1%	0%	0%	0%	F	NA			37000	F	
		To:	US 250 Broad St															
33	Hancock Rd	City of Richmond	0.23	1000	F	98%	1%	1%	0%	0%	0%	F	0.101	F	0.836	1100	F	
		Combined Traffic Estimates for 2 Parallel Roadways on this Route:		5100	F	98%	1%	1%	0%	0%	0%	F	0.079	F	0.7	5600	F	
		To:	Leigh St															
		From:	US 33 Hancock St															
33	Leigh St	City of Richmond	0.27	9600	G	95%	2%	1%	1%	0%	0%	F	NA			11000	G	
		To:	US 1 Belvidere St															
33	Leigh St	City of Richmond	1.60	8000	G	95%	2%	1%	1%	0%	0%	C	NA			8800	G	
		To:	Martin Luther King Jr Bridge															
33	Mosby St	City of Richmond	0.30	9300	F	95%	2%	1%	1%	0%	0%	F	0.109	F	0.656	10000	F	
		To:	Fairmont Ave															
		From:	Mosby St															
33	Fairmont Ave	City of Richmond	0.43	7800	F	98%	1%	1%	0%	0%	0%	C	0.090	F	0.572	8400	F	
		To:	25th St															
33	Nine Mile Rd	City of Richmond	0.90	9000	F	97%	1%	1%	0%	0%	0%	C	0.091	F	0.683	9700	F	
		To:	ECL Richmond															
		From:	Broad St															
33	Harrison St	City of Richmond	0.24	4100	F	98%	1%	1%	0%	0%	0%	C	0.084	F	0.638	4400	F	
		Combined Traffic Estimates for 2 Parallel Roadways on this Route:		5100	F	98%	1%	1%	0%	0%	0%	F	0.079	F	0.7	5600	F	
		To:	Leigh St															

Virginia Department of Transportation  
Traffic Engineering Division  
2007  
Annual Average Daily Traffic Volume Estimates By Section of Route  
Chesterfield Maintenance Area

Route	Jurisdiction	Length	AADT	QA	4Tire	Bus	Truck				QC	K Factor	QK	Dir Factor	AAWDT	QW
							2Axle	3+Axle	1Trail	2Trail						
33 Leigh St	From: Harrison St															
	City of Richmond	0.07	9300	F	98%	1%	1%	0%	0%	0%	F	0.096	F	0.503	10000	F
	Combined Traffic Estimates for 2 Parallel Roadways on this Route:			34000	F	98%	1%	1%	0%	0%	0%	F	NA		37000	F
36 River Rd	From: Hancock St															
	20-669 Church Rd															
	Chesterfield County	0.87	3800	G	96%	1%	1%	1%	1%	0%	C	0.103	F	0.636	4100	G
36 River Rd	From: 20-601 Little Rd															
	Chesterfield County	1.13	4400	G	96%	1%	1%	1%	1%	0%	F	0.102	F	0.627	4800	G
	36 River Rd	From: 20-600 E, Pickett Ave														
Chesterfield County		3.05	7200	G	99%	0%	1%	0%	0%	0%	F	0.098	F	0.64	7800	G
36 Chesterfield Ave		From: 20-1121 Granger Rd														
	Chesterfield County	0.81	7100	G	99%	0%	1%	0%	0%	0%	C	0.089	F	0.568	7600	G
	From: WCL Petersburg															
60 Midlothian Tpke	From: Powhatan County Line															
	Chesterfield County	1.36	31000	N	99%	0%	0%	0%	0%	0%	N	0.094	N	0.756	33000	N
	From: 20-607 Huguenot Springs Rd															
60 Midlothian Tpke	Chesterfield County	1.33	31000	F	99%	0%	0%	0%	0%	0%	F	0.094	F	0.756	33000	F
	From: SR 288															
	Chesterfield County	0.63	29000	F	99%	0%	0%	0%	0%	0%	F	0.094	F	0.583	31000	F
60 Midlothian Tpke	From: 20-667 Otterdale Rd															
	Chesterfield County	1.46	31000	G	99%	0%	0%	0%	0%	0%	F	0.084	F	0.600	33000	G
	From: 20-754 Coalfield Rd															
60 Midlothian Tpke	Chesterfield County	2.26	41000	G	99%	0%	0%	0%	0%	0%	F	0.082	F	0.598	44000	G
	From: SR 147 Huguenot Rd															
	Chesterfield County	1.79	54000	A	99%	0%	0%	0%	0%	0%	C	0.099	A	0.509	57000	A
60 Midlothian Tpke	From: 20-675 Robius Rd															
	Chesterfield County	1.12	65000	G	99%	0%	0%	0%	0%	0%	F	0.086	F	0.514	69000	G
	From: SR 76 Powhite Pkwy															
60 Midlothian Tpke	Chesterfield County	0.95	52000	G	99%	0%	0%	0%	0%	0%	F	0.085	F	0.514	55000	G
	From: 20-678 Providence Rd															
	Chesterfield County	1.30	56000	G	99%	0%	0%	0%	0%	0%	F	0.085	F	0.512	60000	G
60 Midlothian Tpke	From: SR 150 Chippenham Pkwy; WCL Richmond															
	City of Richmond	0.38	40000	F	99%	0%	0%	0%	0%	0%	F	0.088	F	0.559	43000	F
	From: Carnation St															
60 Midlothian Tpke	City of Richmond	1.78	24000	F	97%	1%	1%	0%	1%	0%	C	0.098	F	0.613	26000	F
	From: SR 161 Belt Blvd															
	City of Richmond	0.62	18000	F	97%	1%	1%	0%	1%	0%	F	0.101	F	0.624	20000	F
60 Midlothian Tpke	From: Roanoke St															
	To: Roanoke St															

Virginia Department of Transportation  
Traffic Engineering Division  
2007  
Annual Average Daily Traffic Volume Estimates By Section of Route  
Chesterfield Maintenance Area

Route	Jurisdiction	Length	AADT	QA	4Tire	Bus	-----Truck-----				QC	K Factor	QK	Dir Factor	AAWDT	QW
							2Axle	3+Axle	1Trail	2Trail						
From: Midlothian Tpke 60 Roanoke St	City of Richmond	0.45	8000	F	97%	1%	1%	0%	0%	0%	C	0.113	F	0.665	8700	F
To: Forest Hill Ave																
From: Roanoke St 60 Forest Hill Ave	City of Richmond	0.22	22000	F	97%	1%	1%	0%	0%	0%	F	0.106	F	0.676	24000	F
To: Semmes Ave																
From: Forest Hill Ave 60 Semmes Ave	City of Richmond	1.13	20000	F	98%	0%	1%	0%	0%	0%	C	0.106	F	0.709	22000	F
To: US 1, US 301 Cowardin Ave																
From: US 1, US 301 Cowardin Ave 60 Semmes Ave	City of Richmond	0.56	12000	F	98%	0%	1%	0%	0%	0%	F	0.125	F	0.768	13000	F
To: Manchester Bridge																
From: Semmes Ave 60 Manchester Bridge	City of Richmond	0.49	17000	F	98%	0%	1%	0%	0%	0%	F	0.117	F		18000	F
To: 9th St																
From: Manchester Bridge 60 9th St	City of Richmond	0.25	10000	F	98%	0%	1%	0%	0%	0%	F	0.16	F		11000	F
Combined Traffic Estimates for 2 Parallel Roadways on this Route:			19000	F	98%	0%	1%	0%	0%	0%	F	0.12	F		20000	F
To: SR 147 Cary St																
From: SR 147; 9th St 60 Cary St	City of Richmond	0.45	5500	F	98%	0%	1%	0%	0%	0%	F	0.098	F		6000	F
Combined Traffic Estimates for 2 Parallel Roadways on this Route:			15000	F	98%	0%	1%	0%	0%	0%	F	0.097	F		17000	F
To: US 360 14th Street																
From: US 360 14th St 60 360 14th St	City of Richmond	0.08	14000	N	97%	1%	1%	0%	0%	0%	N	0.1	N	0.569	14000	N
To: RT 360/MAIN STREET																
From: 14th St 60 360 Main St	City of Richmond	0.30	16000	F	97%	1%	1%	0%	0%	0%	F	0.103	F	0.802	17000	F
To: RT 360																
From: US 360, 18th St 60 Main St	City of Richmond	0.18	16000	F	98%	0%	1%	0%	0%	0%	F	0.096	F	0.778	17000	F
To: 21st St																
From: 21st St 60 Main St	City of Richmond	0.25	17000	F	98%	0%	1%	0%	0%	0%	F	0.098	F	0.769	18000	F
To: 25th St																
From: 25th St 60 5 Main St	City of Richmond	0.30	14000	F	98%	0%	1%	1%	0%	0%	F	0.098	F	0.715	16000	F
To: Williamsburg Rd																
From: Main St 60 Williamsburg Ave	City of Richmond	0.46	9300	F	98%	1%	1%	0%	0%	0%	F	0.108	F	0.765	10000	F
To: Stoney Run Dr																
From: Williamsburg Ave 60 Stoney Run Dr	City of Richmond	0.50	1100	F	98%	1%	1%	0%	0%	0%	F	0.102	F	0.567	1200	F
To: Government Rd																
From: Stoney Run Dr 60 Government Rd	City of Richmond	0.73	8500	G	98%	1%	1%	0%	0%	0%	F	NA		9000	G	
To: Williamsburg Rd																

Virginia Department of Transportation  
Traffic Engineering Division  
2007  
Annual Average Daily Traffic Volume Estimates By Section of Route  
Chesterfield Maintenance Area

Route	Jurisdiction	Length	AADT	QA	4Tire	Bus	-----Truck-----				QC	K Factor	QK	Dir Factor	AAWDT	QW
							2Axle	3+Axle	1Trail	2Trail						
60 Williamsburg Rd	From: Government Rd															
	City of Richmond	0.39	12000	G	97%	0%	1%	1%	1%	0%	F	NA		12000	G	
	To: ECL Richmond															
60 8th St	From: Manchester Bridge															
	City of Richmond	0.19	8500	F	98%	0%	1%	0%	0%	0%	F	0.172	F	9300	F	
	Combined Traffic Estimates for 2 Parallel Roadways on this Route:		19000	F	98%	0%	1%	0%	0%	0%	F	0.12	F	20000	F	
60 8th St	From: Canal St															
	City of Richmond	0.15	8900	F	98%	0%	1%	0%	0%	0%	F	0.144	F	10000	F	
	Combined Traffic Estimates for 2 Parallel Roadways on this Route:		19000	F	98%	0%	1%	0%	0%	0%	F	NA		21000	F	
60 Main St	From: Main St															
	City of Richmond	0.37	9500	F	98%	0%	1%	0%	0%	0%	F	0.099	F	11000	F	
	Combined Traffic Estimates for 2 Parallel Roadways on this Route:		15000	F	98%	0%	1%	0%	0%	0%	F	0.097	F	17000	F	
East 64	From: Henrico County Line															
	City of Richmond (Maint: 43)	0.74	61000	F	97%	0%	1%	1%	2%	0%	F	0.085	F	68000	F	
	Combined Traffic Estimates for 2 Parallel Roadways on this Route:		133000	F	97%	0%	1%	1%	2%	0%	F	NA		149000	F	
East South 64 95	From: I-95; I-195															
	City of Richmond (Maint: 43)	0.48	79000	F	91%	1%	1%	1%	6%	0%	F	0.078	F	83000	F	
	Combined Traffic Estimates for 2 Parallel Roadways on this Route:		141000	F	92%	1%	1%	1%	6%	0%	F	0.075	F	0.584	149000	F
East South 64 95	From: SR 161 Boulevard															
	City of Richmond (Maint: 43)	2.72	74000	A	91%	1%	1%	1%	6%	0%	C	0.09	A	78000	A	
	Combined Traffic Estimates for 2 Parallel Roadways on this Route:		145000	A	92%	1%	1%	1%	6%	0%	C	0.087	A	0.52	153000	A
East 64	From: I-95 East Interchange															
	City of Richmond (Maint: 43)	1.67	50000	F	94%	1%	1%	1%	4%	0%	F	0.099	F	52000	F	
	Combined Traffic Estimates for 2 Parallel Roadways on this Route:		100000	F	94%	1%	1%	1%	4%	0%	F	0.08	F	0.614	105000	F
East 64	From: US 360 Mechanicsville Tpke															
	City of Richmond (Maint: 43)	0.25	39000	F	94%	1%	1%	1%	4%	0%	F	0.097	F	41000	F	
	Combined Traffic Estimates for 2 Parallel Roadways on this Route:		77000	F	94%	1%	1%	1%	4%	0%	F	0.078	F	0.590	80000	F
East 64	From: MECL Richmond															
	City of Richmond (Maint: 43)	0.24	39000	F	94%	1%	1%	1%	4%	0%	F	0.097	F	41000	F	
	Combined Traffic Estimates for 2 Parallel Roadways on this Route:		77000	F	94%	1%	1%	1%	4%	0%	F	NA		80000	F	
West 64	From: Henrico County Line															
	City of Richmond (Maint: 43)	0.92	72000	F	97%	0%	0%	1%	2%	0%	F	0.094	F	81000	F	
	Combined Traffic Estimates for 2 Parallel Roadways on this Route:		133000	F	97%	0%	1%	1%	2%	0%	F	NA		149000	F	
	To: I-95; I-195															

Virginia Department of Transportation  
Traffic Engineering Division  
2007  
Annual Average Daily Traffic Volume Estimates By Section of Route  
Chesterfield Maintenance Area

Route	Jurisdiction	Length	AADT	QA	4Tire	Bus	Truck				QC	K Factor	QK	Dir Factor	AAWDT	QW	
							2Axle	3+Axle	1Trail	2Trail							
West North 64 95	From: I-95; I-195																
	City of Richmond (Maint: 43)	0.78	62000	F	92%	1%	1%	1%	6%	0%	F	0.079	F	66000	F		
	Combined Traffic Estimates for 2 Parallel Roadways on this Route:		141000	F	92%	1%	1%	1%	6%	0%	F	0.075	F	0.584	149000	F	
West North 64 95	From: SR 161 Boulevard																
	City of Richmond (Maint: 43)	2.51	71000	A	92%	1%	1%	1%	6%	0%	C	0.086	A	75000	A		
	Combined Traffic Estimates for 2 Parallel Roadways on this Route:		145000	A	92%	1%	1%	1%	6%	0%	C	0.087	A	0.52	153000	A	
West 64	From: I-95 East Interchange																
	City of Richmond (Maint: 43)	1.70	51000	F	95%	1%	1%	1%	3%	0%	F	0.090	F	53000	F		
	Combined Traffic Estimates for 2 Parallel Roadways on this Route:		100000	F	94%	1%	1%	1%	4%	0%	F	0.08	F	0.614	105000	F	
West 64	From: MECL Richmond																
	City of Richmond (Maint: 43)	0.24	38000	F	95%	1%	1%	1%	3%	0%	F	0.103	F	40000	F		
	Combined Traffic Estimates for 2 Parallel Roadways on this Route:		77000	F	94%	1%	1%	1%	4%	0%	F	NA		80000	F		
76 Powhite Pkwy	From: 20-652 Old Hundred Rd																
	Chesterfield County	1.29	20000	F	98%	0%	0%	0%	0%	1%	0%	F	0.119	F	0.773	23000	F
76 Powhite Pkwy	From: SR 288																
	Chesterfield County	2.00	30000	F	98%	0%	0%	0%	0%	1%	0%	F	0.109	F	0.703	33000	F
76 Powhite Pkwy	From: 20-653 Courthouse Rd																
	Chesterfield County	3.07	33000	G	98%	0%	0%	0%	0%	1%	0%	F	0.108	F	0.839	37000	G
76 Powhite Pkwy	From: US 60 Midlothian Trmpk																
	Chesterfield County	2.42	46000	B	98%	0%	0%	0%	0%	1%	0%	C	0.120	A	0.696	52000	B
76 Powhite Pkwy	From: 20-686 Jahnke Rd																
	Chesterfield County	0.82	51000	G	98%	0%	1%	0%	0%	1%	0%	C	0.103	F	0.638	58000	G
76 Powhite Pkwy	From: SR 150 Chippenham Pkwy, ECL Richmond																
	City of Richmond (Maint: 20)	1.23	75000	G	98%	0%	0%	0%	0%	1%	0%	F	NA		74000	G	
76 Powhite Pkwy	From: Forest Hill Avenue																
	City of Richmond (Maint: 20)	0.61	96000	G	98%	0%	0%	0%	0%	1%	0%	F	0.107	F		96000	G
76 Powhite Pkwy	From: Powhite Pkwy Bridge																
	City of Richmond (Maint: 43)	0.66	96000	G	98%	0%	0%	0%	0%	1%	0%	F	0.107	F		96000	G
76 Powhite Pkwy	From: SR 146																
	City of Richmond (Maint: 43)	0.94	73000	F	98%	0%	0%	0%	0%	1%	0%	F	0.115	F	0.737	82000	F
North 95	From: I-195																
	From: NCL Petersburg																
	City of Colonial Heights (Maint: 20)	0.21	54000	G	89%	1%	1%	1%	8%	0%	F	0.078	F	55000	G		
	Combined Traffic Estimates for 2 Parallel Roadways on this Route:		103000	G	89%	1%	1%	1%	8%	0%	F	NA		103000	G		
	To: Southpark Blvd																

Virginia Department of Transportation  
Traffic Engineering Division  
2007  
Annual Average Daily Traffic Volume Estimates By Section of Route  
Chesterfield Maintenance Area

Route	Jurisdiction	Length	AADT	QA	4Tire	Bus	-----Truck-----				QC	K Factor	QK	Dir Factor	AAWDT	QW
							2Axle	3+Axle	1Trail	2Trail						
North 95	From: Southpark Blvd															
	City of Colonial Heights (Maint: 20)	0.98	44000	G	89%	1%	1%	1%	8%	0%	F	0.079	F	44000	G	
	Combined Traffic Estimates for 2 Parallel Roadways on this Route:		86000	G	89%	1%	1%	1%	8%	0%	F	0.076	F	85000	G	
North 95	From: SR 144 Temple Ave															
	City of Colonial Heights (Maint: 20)	2.38	47000	A	89%	1%	1%	1%	8%	0%	C	0.088	A	47000	A	
	Combined Traffic Estimates for 2 Parallel Roadways on this Route:		95000	A	89%	1%	1%	1%	8%	0%	C	NA		94000	A	
North 95	From: NCL Colonial Heights															
	Chesterfield County	1.55	47000	A	89%	1%	1%	1%	8%	0%	C	0.088	A	47000	A	
	Combined Traffic Estimates for 2 Parallel Roadways on this Route:		95000	A	89%	1%	1%	1%	8%	0%	C	0.089	A	94000	A	
North 95	From: 20-620 Woods Edge Rd															
	Chesterfield County	2.90	46000	G	89%	1%	1%	1%	8%	0%	F	0.090	F	46000	G	
	Combined Traffic Estimates for 2 Parallel Roadways on this Route:		92000	G	89%	1%	1%	1%	8%	0%	F	0.081	F	92000	G	
North 95	From: SR 10 West Hundred Rd															
	Chesterfield County	1.81	53000	G	89%	1%	1%	1%	8%	0%	F	0.1	F	53000	G	
	Combined Traffic Estimates for 2 Parallel Roadways on this Route:		111000	G	89%	1%	1%	1%	8%	0%	F	0.085	F	110000	G	
North 95	From: SR 288															
	Chesterfield County	2.04	50000	G	89%	1%	1%	1%	8%	0%	F	0.111	F	50000	G	
	Combined Traffic Estimates for 2 Parallel Roadways on this Route:		99000	G	89%	1%	1%	1%	8%	0%	F	0.082	F	99000	G	
North 95	From: 20-613 Willis Rd															
	Chesterfield County	2.77	52000	G	89%	1%	1%	1%	8%	0%	F	0.109	F	52000	G	
	Combined Traffic Estimates for 2 Parallel Roadways on this Route:		106000	G	89%	1%	1%	1%	8%	0%	F	0.083	F	105000	G	
North 95	From: SR 150 Chippenham Pkwy															
	Chesterfield County	0.80	47000	G	89%	1%	1%	1%	8%	0%	F	0.114	F	49000	G	
	Combined Traffic Estimates for 2 Parallel Roadways on this Route:		90000	G	89%	1%	1%	1%	8%	0%	F	0.082	F	94000	G	
North 95	From: SCL Richmond															
	City of Richmond (Maint: 20)	1.12	47000	G	89%	1%	1%	1%	8%	0%	F	0.114	F	49000	G	
	Combined Traffic Estimates for 2 Parallel Roadways on this Route:		90000	G	89%	1%	1%	1%	8%	0%	F	NA		94000	G	
North 95	From: SR 161 Bells Rd															
	City of Richmond (Maint: 20)	3.81	46000	A	89%	1%	1%	1%	8%	0%	C	0.121	A	48000	A	
	Combined Traffic Estimates for 2 Parallel Roadways on this Route:		94000	A	89%	1%	1%	1%	8%	0%	C	0.091	A	98000	A	
North 95	From: Maury St															
	City of Richmond (Maint: 20)	0.45	51000	F	89%	1%	1%	1%	8%	0%	F	NA		61000	G	
	Combined Traffic Estimates for 2 Parallel Roadways on this Route:		97000	F	89%	1%	1%	1%	8%	0%	F	NA		116000	G	
	To: James River Bridge															

Virginia Department of Transportation  
Traffic Engineering Division  
2007  
Annual Average Daily Traffic Volume Estimates By Section of Route  
Chesterfield Maintenance Area

Route	Jurisdiction	Length	AADT	QA	4Tire	Bus	-----Truck-----				QC	K Factor	QK	Dir Factor	AAWDT	QW
							2Axle	3+Axle	1Trail	2Trail						
North 95	From: James River Bridge															
	City of Richmond (Maint: 43)	0.40	51000	F	89%	1%	1%	1%	8%	0%	F	NA		61000	G	
	Combined Traffic Estimates for 2 Parallel Roadways on this Route:		97000	F	89%	1%	1%	1%	8%	0%	F	NA		116000	G	
North 95	To: SR 195 Downtown Expressway															
	City of Richmond (Maint: 43)	1.54	56000	F	89%	1%	1%	1%	8%	0%	F	0.089	F	59000	F	
	Combined Traffic Estimates for 2 Parallel Roadways on this Route:		110000	F	89%	1%	1%	1%	8%	0%	F	0.082	F	0.555	115000	F
North East 95 64	To: I-64 South Interchange															
	City of Richmond (Maint: 43)	2.51	71000	A	92%	1%	1%	1%	6%	0%	C	0.086	A	75000	A	
	Combined Traffic Estimates for 2 Parallel Roadways on this Route:		145000	A	92%	1%	1%	1%	6%	0%	C	0.087	A	0.52	153000	A
North East 95 64	To: SR 161 Boulevard															
	City of Richmond (Maint: 43)	0.78	62000	F	92%	1%	1%	1%	6%	0%	F	0.079	F	66000	F	
	Combined Traffic Estimates for 2 Parallel Roadways on this Route:		141000	F	92%	1%	1%	1%	6%	0%	F	0.075	F	0.584	149000	F
North 95	To: I-64 North Interchange; I-195															
	City of Richmond (Maint: 43)	1.07	46000	F	90%	1%	1%	1%	7%	1%	F	0.074	F	47000	F	
	Combined Traffic Estimates for 2 Parallel Roadways on this Route:		102000	F	90%	1%	1%	1%	8%	0%	F	0.081	F	0.573	104000	F
South 95	To: NCL Richmond															
	From: NCL Petersburg															
	City of Colonial Heights (Maint: 20)	0.37	49000	G	89%	1%	1%	1%	8%	0%	F	0.08	F	48000	G	
	Combined Traffic Estimates for 2 Parallel Roadways on this Route:		103000	G	89%	1%	1%	1%	8%	0%	F	NA		103000	G	
South 95	To: Southpark Blvd															
	City of Colonial Heights (Maint: 20)	1.05	42000	G	89%	1%	1%	1%	8%	0%	F	0.074	F	41000	G	
	Combined Traffic Estimates for 2 Parallel Roadways on this Route:		86000	G	89%	1%	1%	1%	8%	0%	F	0.076	F	0.525	85000	G
South 95	To: SR 144 Temple Ave															
	City of Colonial Heights (Maint: 20)	2.15	47000	A	89%	1%	1%	1%	8%	0%	C	0.095	A	47000	A	
	Combined Traffic Estimates for 2 Parallel Roadways on this Route:		95000	A	89%	1%	1%	1%	8%	0%	C	NA		94000	A	
South 95	To: NCL Colonial Heights															
	From: Chesterfield County															
	Chesterfield County	1.60	47000	A	89%	1%	1%	1%	8%	0%	C	0.095	A	47000	A	
	Combined Traffic Estimates for 2 Parallel Roadways on this Route:		95000	A	89%	1%	1%	1%	8%	0%	C	0.089	A	0.535	94000	A
South 95	To: 20-620 Woods Edge Rd															
	From: Chesterfield County															
	Chesterfield County	3.25	46000	G	89%	1%	1%	1%	8%	0%	F	0.087	F	45000	G	
	Combined Traffic Estimates for 2 Parallel Roadways on this Route:		92000	G	89%	1%	1%	1%	8%	0%	F	0.081	F	0.542	92000	G
South 95	To: SR 10 West Hundred Rd															
	From: Chesterfield County															
	Chesterfield County	1.85	58000	G	89%	1%	1%	1%	8%	0%	F	0.095	F	57000	G	
	Combined Traffic Estimates for 2 Parallel Roadways on this Route:		111000	G	89%	1%	1%	1%	8%	0%	F	0.085	F	0.590	110000	G
	To: SR 288															



Virginia Department of Transportation  
Traffic Engineering Division  
2007  
Annual Average Daily Traffic Volume Estimates By Section of Route  
Chesterfield Maintenance Area

Route	Jurisdiction	Length	AADT	QA	4Tire	Bus	Truck				QC	K Factor	QK	Dir Factor	AAWDT	QW	
							2Axle	3+Axle	1Trail	2Trail							
South 95	From: SR 288																
	Chesterfield County	1.79	49000	G	89%	1%	1%	1%	8%	0%	F	0.108	F	48000	G		
	Combined Traffic Estimates for 2 Parallel Roadways on this Route:			99000	G	89%	1%	1%	1%	8%	0%	F	0.082	F	0.649	99000	G
South 95	From: 20-613 Willis Rd																
	Chesterfield County	3.14	54000	G	89%	1%	1%	1%	8%	0%	F	0.106	F	53000	G		
	Combined Traffic Estimates for 2 Parallel Roadways on this Route:			106000	G	89%	1%	1%	1%	8%	0%	F	0.083	F	0.644	105000	G
South 95	From: SR 150 Chippenham Pkwy																
	Chesterfield County	0.24	43000	G	89%	1%	1%	1%	8%	0%	F	0.116	F	45000	G		
	Combined Traffic Estimates for 2 Parallel Roadways on this Route:			90000	G	89%	1%	1%	1%	8%	0%	F	0.082	F	0.717	94000	G
South 95	From: SCL Richmond																
	City of Richmond (Maint: 20)	1.39	43000	G	89%	1%	1%	1%	8%	0%	F	0.116	F	45000	G		
	Combined Traffic Estimates for 2 Parallel Roadways on this Route:			90000	G	89%	1%	1%	1%	8%	0%	F	NA		94000	G	
South 95	From: SR 161 Bells Rd																
	City of Richmond (Maint: 20)	3.86	47000	A	89%	1%	1%	1%	8%	0%	C	0.117	A	49000	A		
	Combined Traffic Estimates for 2 Parallel Roadways on this Route:			94000	A	89%	1%	1%	1%	8%	0%	C	0.091	A	0.65	98000	A
South 95	From: Maury St																
	City of Richmond (Maint: 43)	0.75	46000	F	89%	1%	1%	1%	8%	0%	F	NA		56000	G		
	Combined Traffic Estimates for 2 Parallel Roadways on this Route:			97000	F	89%	1%	1%	1%	8%	0%	F	NA		116000	G	
South 95	From: SR 195 Downtown Expy																
	City of Richmond (Maint: 43)	1.47	54000	F	89%	1%	1%	1%	8%	0%	F	0.078	F	56000	F		
	Combined Traffic Estimates for 2 Parallel Roadways on this Route:			110000	F	89%	1%	1%	1%	8%	0%	F	0.082	F	0.555	115000	F
South East 95 64	From: I-64 South Interchange																
	City of Richmond (Maint: 43)	2.72	74000	A	91%	1%	1%	1%	6%	0%	C	0.09	A	78000	A		
	Combined Traffic Estimates for 2 Parallel Roadways on this Route:			145000	A	92%	1%	1%	1%	6%	0%	C	0.087	A	0.52	153000	A
South East 95 64	From: SR 161 Boulevard																
	City of Richmond (Maint: 43)	0.48	79000	F	91%	1%	1%	1%	6%	0%	F	0.078	F	83000	F		
	Combined Traffic Estimates for 2 Parallel Roadways on this Route:			141000	F	92%	1%	1%	1%	6%	0%	F	0.075	F	0.584	149000	F
South 95	From: I-64 North Interchange, I-195																
	City of Richmond (Maint: 43)	1.01	56000	F	90%	1%	1%	1%	8%	0%	F	0.088	F	57000	F		
	Combined Traffic Estimates for 2 Parallel Roadways on this Route:			102000	F	90%	1%	1%	1%	8%	0%	F	0.081	F	0.573	104000	F
South 95 Ramp	From: NCL Richmond																
	Chesterfield County	0.25	NA									NA		NA			
	To: SR 288																

Virginia Department of Transportation  
Traffic Engineering Division  
2007  
Annual Average Daily Traffic Volume Estimates By Section of Route  
Chesterfield Maintenance Area

Route	Jurisdiction	Length	AADT	QA	4Tire	Bus	Truck				QC	K Factor	QK	Dir Factor	AAWDT	QW
							2Axle	3+Axle	1Trail	2Trail						
	From: Prince George County Line															
144 Temple Ave	Chesterfield County	0.19	31000	A	98%	0%	0%	1%	1%	0%	C	0.1	A	0.531	31000	A
	To: ECL Colonial Heights															
144 Temple Ave	City of Colonial Heights	0.93	29000	G	98%	0%	0%	1%	1%	0%	F	0.092	F	0.569	29000	G
	To: Conduit Rd															
144 Temple Ave	City of Colonial Heights	0.37	34000	G	98%	0%	0%	1%	1%	0%	F	0.083	F	0.532	35000	G
	To: I-95															
144 Temple Ave	City of Colonial Heights	0.50	28000	G	98%	0%	0%	1%	1%	0%	F	0.085	F	0.542	29000	G
	To: US 1 Boulevard															
144 1 301 Boulevard	City of Colonial Heights	0.74	24000	G	99%	0%	0%	0%	0%	0%	F	0.091	F	0.519	26000	G
	To: Lakeview Ave															
144 1 301 Boulevard	City of Colonial Heights	0.17	24000	G	99%	0%	0%	0%	0%	0%	F	0.084	F	0.512	25000	G
	To: Ellerslie Ave															
144 1 301 Boulevard	City of Colonial Heights	0.19	28000	G	99%	0%	0%	0%	0%	0%	F	0.091	F	0.502	30000	G
	To: Sherwood Ave															
144 1 301 Boulevard	City of Colonial Heights	0.62	26000	G	99%	0%	0%	0%	0%	0%	F	0.093	F	0.524	28000	G
	To: NCL Colonial Heights															
144 1 301 Jefferson Davis Hwy	Chesterfield County	0.22	25000	G	99%	0%	0%	0%	0%	0%	F	0.095	F	0.524	27000	G
	To: US 1 Jefferson Davis Hwy															
144 Harrowgate Rd	Chesterfield County	1.44	10000	G	98%	1%	1%	0%	0%	0%	C	0.088	F	0.593	11000	G
	To: 20-1136 North St															
144 Harrowgate Rd	Chesterfield County	2.24	9400	G	97%	1%	1%	0%	0%	0%	C	0.09	F	0.507	10000	G
	To: 20-619 Curtis St															
	From: 20-619 Happy Hill Rd															
144 Harrowgate Rd	Chesterfield County	1.76	11000	G	98%	1%	1%	0%	0%	0%	C	0.094	F	0.562	12000	G
	To: SR 10 West Intersection															
144 10 Hundred Rd	Chesterfield County	0.25	29000	G	96%	1%	1%	2%	1%	0%	F	0.091	F	0.576	31000	G
	To: SR 10 EAST INTERSECTION															
144 Chester Rd	Chesterfield County	1.77	11000	G	98%	0%	1%	0%	0%	0%	C	0.099	F	0.635	12000	G
	To: SR 145 Centralia Rd															
	From: SR 10 Iron Bridge Rd															
145 Centralia Rd	Chesterfield County	2.81	8800	G	98%	1%	1%	1%	0%	0%	C	0.103	F	0.510	9500	G
	To: SR 144 Chester Rd															
	From: SR 144; Centralia Rd															
145 Chester Rd	Chesterfield County	2.37	7700	G	98%	1%	1%	0%	0%	0%	C	0.111	F	0.759	8300	G
	To: US 1, US 301 Jefferson Davis Hwy															
	From: SR 76 Powhite Pkwy															
146	City of Richmond (Maint: 43)	0.86	23000	F	99%	0%	0%	0%	0%	0%	C	0.111	F	0.778	28000	F
	To: SR 195 Downtown Expwy															

Virginia Department of Transportation  
Traffic Engineering Division  
2007  
Annual Average Daily Traffic Volume Estimates By Section of Route  
Chesterfield Maintenance Area

Route	Jurisdiction	Length	AADT	QA	4Tire	Bus	Truck				QC	K Factor	QK	Dir Factor	AAWDT	QW
							2Axle	3+Axle	1Trail	2Trail						
147 Huguenot Rd	Chesterfield County	1.33	40000	G	99%	0%	0%	0%	0%	0%	F	0.085	F	0.520	43000	G
147 Huguenot Rd	Chesterfield County	3.08	40000	G	99%	0%	0%	0%	0%	0%	C	0.090	F	0.581	43000	G
147 Huguenot Rd	Chesterfield County	0.59	36000	G	99%	0%	0%	0%	0%	0%	F	0.094	F	0.570	39000	G
147 Huguenot Rd	City of Richmond	0.22	36000	N	99%	0%	0%	0%	0%	0%	N	0.094	N	0.570	39000	N
147 Huguenot Rd	City of Richmond	1.12	25000	F	99%	0%	0%	0%	0%	0%	C	0.094	F	0.625	27000	F
147 Huguenot Rd	Chesterfield County	0.38	27000	G	99%	0%	0%	0%	0%	0%	F	0.094	N	0.625	29000	G
147 River Rd	City of Richmond	0.68	25000	F	99%	0%	0%	0%	0%	0%	F	0.085	F	0.568	28000	F
147 Cary St	City of Richmond	0.16	20000	F	99%	0%	1%	0%	0%	0%	F	0.089	F	0.578	22000	F
147 Cary St	City of Richmond	1.10	15000	F	99%	0%	1%	0%	0%	0%	C	0.095	F	0.548	16000	F
147 Cary St	City of Richmond	0.83	15000	F	99%	0%	1%	0%	0%	0%	F	0.099	F	0.665	16000	F
147 Cary St	City of Richmond	0.77	9600	F	99%	0%	1%	0%	0%	0%	F	0.087	F		10000	F
	Combined Traffic Estimates for 2 Parallel Roadways on this Route:		19000	F	98%	1%	1%	0%	0%	0%	F	NA			21000	F
147 Cary St	City of Richmond	1.59	10000	F	99%	0%	1%	0%	0%	0%	F	0.092	F		11000	F
	Combined Traffic Estimates for 2 Parallel Roadways on this Route:		20000	F	98%	0%	1%	0%	0%	0%	F	NA			22000	F
147 Cary St	City of Richmond	0.81	7300	F	99%	0%	1%	0%	0%	0%	F	0.136	F		7900	F
	Combined Traffic Estimates for 2 Parallel Roadways on this Route:		17000	F	98%	1%	1%	0%	0%	0%	F	0.097	F	0.696	18000	F
147 Thompson St	City of Richmond	0.07	13000	F	98%	1%	1%	0%	0%	0%	F	0.099	F	0.850	14000	F
	Combined Traffic Estimates for 2 Parallel Roadways on this Route:		23000	F	98%	1%	1%	0%	0%	0%	F	NA			25000	F
147 Ellwood Ave	City of Richmond	0.77	9900	F	98%	1%	1%	0%	0%	0%	F	0.096	F		11000	F
	Combined Traffic Estimates for 2 Parallel Roadways on this Route:		19000	F	98%	1%	1%	0%	0%	0%	F	NA			21000	F












Virginia Department of Transportation  
Traffic Engineering Division  
2007  
Annual Average Daily Traffic Volume Estimates By Section of Route  
Chesterfield Maintenance Area

Route	Jurisdiction	Length	AADT	QA	4Tire	Bus	Truck				QC	K Factor	QK	Dir Factor	AAWDT	QW
							2Axle	3+Axle	1Trail	2Trail						
147 Main St	From: SR 161 Boulevard															
	To: City of Richmond	1.56	9900	F	98%	1%	1%	0%	0%	0%	C	0.108	F	11000	F	
Combined Traffic Estimates for 2 Parallel Roadways on this Route:			20000	F	98%	0%	1%	0%	0%	0%	F	NA		22000	F	
147 Main St	From: US 1 US 301 Belvidere St															
	To: City of Richmond	0.81	9300	F	98%	1%	1%	0%	0%	0%	F	0.118	F	10000	F	
Combined Traffic Estimates for 2 Parallel Roadways on this Route:			17000	F	98%	1%	1%	0%	0%	0%	F	0.097	F	0.696	18000	F
150 Willey Bridge	From: NCL Richmond															
	To: City of Richmond	1.31	44000	F	98%	0%	1%	0%	1%	0%	F	0.1	F	0.582	48000	F
150 Chippenham Pkwy	From: SR 147 Huguenot Rd															
	To: City of Richmond	1.56	42000	F	98%	0%	1%	0%	1%	0%	F	0.104	F	0.530	46000	F
150 Chippenham Pkwy	From: Forest Hill Ave															
	To: City of Richmond	0.46	52000	F	98%	0%	1%	0%	1%	0%	F	0.097	F	0.553	56000	F
150 Chippenham Pkwy	From: ECL Richmond															
	To: Chesterfield County	1.02	53000	G	98%	0%	1%	0%	1%	0%	F	0.1	F	0.549	58000	G
150 Chippenham Pkwy	From: 20-686 Jahnke Rd															
	To: Chesterfield County	1.07	68000	G	98%	0%	1%	0%	1%	0%	F	0.092	F	0.621	74000	G
150 Chippenham Pkwy	From: US 60 Midlothian Trmpk															
	To: Chesterfield County	1.67	75000	G	98%	0%	1%	0%	1%	0%	F	0.096	F	0.628	82000	G
150 Chippenham Pkwy	From: US 360 Hull Street Rd															
	To: Chesterfield County	2.59	68000	G	98%	0%	1%	0%	1%	0%	F	0.097	F	0.570	74000	G
150 Chippenham Pkwy	From: SR 10 Iron Bridge Rd															
	To: Chesterfield County	0.94	62000	G	98%	0%	1%	0%	1%	0%	F	0.094	F	0.547	67000	G
150 Chippenham Pkwy	From: 20-637 Hopkins Rd															
	To: Chesterfield County	1.97	57000	A	98%	0%	1%	0%	1%	0%	C	0.111	A	0.603	62000	A
150 Chippenham Pkwy	From: US 1 Jefferson Davis Hwy															
	To: Chesterfield County	1.35	58000	G	98%	0%	1%	0%	1%	0%	F	0.094	F	0.508	64000	G
161 Commerce Rd	From: I-95															
	To: City of Richmond	0.21	19000	F	86%	1%	2%	2%	9%	0%	F	0.08	F	0.624	21000	F
161 Bells Rd	From: Bells Rd															
	To: City of Richmond	1.17	9200	F	86%	1%	2%	2%	9%	0%	C	0.090	F	0.574	10000	F
161 Bells Rd	From: US 1, US 301 Jefferson Davis Hwy															
	To: City of Richmond	0.49	11000	F	92%	1%	1%	2%	4%	0%	C	0.084	F	0.537	12000	F
161 Belt Blvd	From: Belt Blvd															
	To: City of Richmond	0.84	4200	F	92%	1%	1%	2%	4%	0%	F	0.086	F	0.532	4600	F
Terminal Ave																

Virginia Department of Transportation  
Traffic Engineering Division  
2007  
Annual Average Daily Traffic Volume Estimates By Section of Route  
Chesterfield Maintenance Area

Route	Jurisdiction	Length	AADT	QA	4Tire	Bus	-----Truck-----				QC	K Factor	QK	Dir Factor	AAWDT	QW
							2Axle	3+Axle	1Trail	2Trail						
161 Belt Blvd	From: Terminal Ave City of Richmond	0.98	5900	F	92%	1%	1%	2%	4%	0%	F	0.089	F	0.551	6500	F
161 10 Broad Rock Blvd	To: SR 10 W; Broad Rock Rd From: SR 10 Broad Rock Rd City of Richmond	0.43	15000	F	98%	1%	1%	0%	0%	0%	F	0.082	F	0.614	16000	F
161 Belt Blvd	To: N RT 10 From: SR 10 E, Broad Rock Rd City of Richmond	0.30	12000	F	98%	1%	1%	0%	0%	0%	C	0.087	F	0.516	13000	F
161 Belt Blvd	To: US 360 Hull St From: City of Richmond	0.87	17000	F	98%	1%	1%	0%	0%	0%	F	0.088	F	0.540	19000	F
161 Westover Hills Blvd	To: US 60 Midlothian Tpke From: City of Richmond	0.92	18000	F	97%	1%	1%	0%	0%	0%	C	0.095	F	0.532	19000	F
161 Westover Hills Blvd	To: Forest Hill Ave From: City of Richmond	0.40	12000	F	97%	1%	1%	0%	0%	0%	F	0.111	F	0.707	13000	F
161 Westover Hills Blvd	To: Evelyn Byrd Rd From: City of Richmond	0.21	13000	F	100%	0%	0%	0%	0%	0%	F	0.105	F	0.672	14000	F
161 Nickel Bridge	To: South End of Bridge From: City of Richmond (Maint: TOL)	0.38	13000	F	100%	0%	0%	0%	0%	0%	F	0.105	F	0.672	14000	F
161 Park Dr	To: North End of Bridge From: City of Richmond	0.31	13000	F	100%	0%	0%	0%	0%	0%	F	0.105	F	0.672	14000	F
161 Park Dr	To: Shirley Lane From: City of Richmond	0.43	12000	F	100%	0%	0%	0%	0%	0%	C	0.103	F	0.685	12000	F
161 Blanton Ave	To: Rugby Rd From: City of Richmond	0.22	11000	F	100%	0%	0%	0%	0%	0%	F	0.098	F	0.671	12000	F
161 Boulevard	To: Grant St From: City of Richmond	0.38	11000	F	99%	0%	0%	0%	0%	0%	C	0.101	F	0.593	12000	F
161 Boulevard	To: SR 147 Cary St From: City of Richmond	0.84	16000	F	99%	0%	0%	0%	0%	0%	F	0.079	F	0.553	18000	F
161 Boulevard	To: US 33; US 250 Broad St From: City of Richmond	1.05	23000	F	96%	1%	1%	1%	1%	0%	C	0.079	F	0.578	25000	F
161 Boulevard	To: I-95 From: City of Richmond	0.12	12000	G	95%	1%	1%	1%	2%	0%	F	NA		13000	G	
161 Hermitage Rd	To: Westwood Ave From: City of Richmond	1.27	8500	F	98%	0%	1%	0%	0%	0%	C	0.102	F	0.655	9200	F
161 Hermitage Rd	To: I-95 From: City of Richmond	0.20	17000	F	99%	0%	1%	0%	0%	0%	F	0.101	F	0.677	18000	F
	To: NCL Richmond															

Virginia Department of Transportation  
Traffic Engineering Division  
2007  
Annual Average Daily Traffic Volume Estimates By Section of Route  
Chesterfield Maintenance Area

Route	Jurisdiction	Length	AADT	QA	4Tire	Bus	-----Truck-----				QC	K Factor	QK	Dir Factor	AAWDT	QW
							2Axle	3+Axle	1Trail	2Trail						
North 	From: SR 195 Downtown Expwy															
	City of Richmond (Maint: 43)	0.48	14000	F	98%	0%	0%	0%	1%	0%	F	0.168	F	16000	F	
	Combined Traffic Estimates for 2 Parallel Roadways on this Route:		25000	F	98%	0%	0%	0%	1%	0%	F	0.126	F	29000	F	
North 	From: SR 76 Powhite Pkwy															
	City of Richmond (Maint: 43)	0.79	36000	A	98%	0%	0%	0%	1%	0%	C	0.155	A	41000	A	
	Combined Traffic Estimates for 2 Parallel Roadways on this Route:		73000	A	98%	0%	0%	0%	1%	0%	C	0.133	A	84000	A	
North 	From: Thompson St															
	City of Richmond (Maint: 43)	0.41	38000	F	98%	0%	0%	0%	1%	0%	F	0.116	F	43000	F	
	Combined Traffic Estimates for 2 Parallel Roadways on this Route:		75000	F	98%	0%	0%	0%	1%	0%	F	0.102	F	87000	F	
North 	From: US 33 US 250 Broad St															
	City of Richmond (Maint: 43)	0.45	29000	F	98%	0%	0%	0%	1%	0%	F	0.118	F	34000	F	
	Combined Traffic Estimates for 2 Parallel Roadways on this Route:		78000	F	98%	0%	0%	0%	1%	0%	F	NA		90000	F	
North 	From: NCL Richmond															
	City of Richmond (Maint: 43)	0.12	29000	F	98%	0%	0%	0%	1%	0%	F	0.118	F	34000	F	
	Combined Traffic Estimates for 2 Parallel Roadways on this Route:		78000	F	98%	0%	0%	0%	1%	0%	F	0.118	F	90000	F	
North 	From: SR 197 Laburnum Ave															
	City of Richmond (Maint: 43)	0.88	29000	N	98%	0%	0%	0%	1%	0%	N	0.118	N	34000	N	
	Combined Traffic Estimates for 2 Parallel Roadways on this Route:		78000	N	98%	0%	0%	0%	1%	0%	N	NA		90000	N	
South 	From: SR 195 Downtown Expwy															
	City of Richmond (Maint: 43)	0.61	12000	F	98%	0%	1%	0%	1%	0%	F	0.193	F	13000	F	
	Combined Traffic Estimates for 2 Parallel Roadways on this Route:		25000	F	98%	0%	0%	0%	1%	0%	F	0.126	F	29000	F	
South 	From: SR 76 Powhite Pkwy															
	City of Richmond (Maint: 43)	0.22	37000	A	98%	0%	1%	0%	1%	0%	C	0.145	A	43000	A	
	Combined Traffic Estimates for 2 Parallel Roadways on this Route:		73000	A	98%	0%	0%	0%	1%	0%	C	0.133	A	84000	A	
South 	From: Grove Ave															
	City of Richmond (Maint: 43)	0.65	38000	F	98%	0%	1%	0%	1%	0%	F	0.115	F	43000	F	
	Combined Traffic Estimates for 2 Parallel Roadways on this Route:		75000	F	98%	0%	0%	0%	1%	0%	F	0.102	F	87000	F	
South 	From: US 33 US 250 Broad St															
	City of Richmond (Maint: 43)	0.65	49000	F	98%	0%	1%	0%	1%	0%	F	0.105	F	56000	F	
	Combined Traffic Estimates for 2 Parallel Roadways on this Route:		78000	F	98%	0%	0%	0%	1%	0%	F	NA		90000	F	
South 	From: NCL Richmond															
	City of Richmond (Maint: 43)	0.37	49000	F	98%	0%	1%	0%	1%	0%	F	0.105	F	56000	F	
	Combined Traffic Estimates for 2 Parallel Roadways on this Route:		78000	F	98%	0%	0%	0%	1%	0%	F	NA		90000	F	
	To: SCL Richmond															

Virginia Department of Transportation  
Traffic Engineering Division  
2007  
Annual Average Daily Traffic Volume Estimates By Section of Route  
Chesterfield Maintenance Area

Route	Jurisdiction	Length	AADT	QA	4Tire	Bus	Truck				QC	K Factor	QK	Dir Factor	AAWDT	QW
							2Axle	3+Axle	1Trail	2Trail						
South 195	From: SCL Richmond															
	City of Richmond (Maint: 43)	0.07	49000	F	98%	0%	1%	0%	1%	0%	F	0.105	F	56000	F	
	Combined Traffic Estimates for 2 Parallel Roadways on this Route:		78000	F	98%	0%	0%	0%	1%	0%	F	NA		90000	F	
South 195	To: SR 197 Laburnum Ave															
	City of Richmond (Maint: 43)	0.93	49000	N	98%	0%	1%	0%	1%	0%	N	0.105	N	56000	N	
	Combined Traffic Estimates for 2 Parallel Roadways on this Route:		78000	N	98%	0%	0%	0%	1%	0%	N	NA		90000	N	
North 195	From: I-95 S															
Downtown Expressway	City of Richmond (Maint: 43)	1.02	15000	F	99%	0%	0%	0%	0%	0%	F	NA		17000	G	
	Combined Traffic Estimates for 2 Parallel Roadways on this Route:		32000	F	99%	0%	0%	0%	0%	0%	F	NA		29000	G	
North 195	To: Ramp to Canal Street															
Downtown Expressway	City of Richmond (Maint: 43)	2.10	21000	A	99%	0%	0%	0%	0%	0%	C	0.22	A	26000	A	
	Combined Traffic Estimates for 2 Parallel Roadways on this Route:		42000	B	99%	0%	0%	0%	0%	0%	C	0.151	A	0.796	51000	B
North 195	To: SR 146															
Downtown Expressway	City of Richmond (Maint: 43)	0.27	11000	F	99%	0%	0%	0%	0%	0%	F	NA		13000	G	
	Combined Traffic Estimates for 2 Parallel Roadways on this Route:		22000	F	99%	0%	0%	0%	0%	0%	F	NA		23000	G	
South 195	To: I-195 N															
Downtown Expressway	City of Richmond (Maint: 43)	1.00	17000	F	99%	0%	0%	0%	0%	0%	F	NA		12000	G	
	Combined Traffic Estimates for 2 Parallel Roadways on this Route:		32000	F	99%	0%	0%	0%	0%	0%	F	NA		29000	G	
South 195	To: Ramp to Byrd Street															
Downtown Expressway	City of Richmond (Maint: 43)	2.15	21000	B	99%	0%	0%	0%	0%	0%	C	0.241	A	25000	B	
	Combined Traffic Estimates for 2 Parallel Roadways on this Route:		42000	B	99%	0%	0%	0%	0%	0%	C	0.151	A	0.796	51000	B
South 195	To: SR 146															
Downtown Expressway	City of Richmond (Maint: 43)	0.24	11000	F	99%	0%	0%	0%	0%	0%	F	NA		11000	G	
	Combined Traffic Estimates for 2 Parallel Roadways on this Route:		22000	F	99%	0%	0%	0%	0%	0%	F	NA		23000	G	
197	From: Cary Street															
Malvern Ave	City of Richmond	1.22	6600	F	99%	0%	1%	0%	0%	0%	C	0.098	F	0.63	7100	F
197	To: ECL Richmond															
Westwood Ave	City of Richmond	0.11	13000	F	99%	0%	1%	0%	0%	0%	F	0.104	F	0.727	14000	F
197	To: Saunders Ave															
Saunders Ave	City of Richmond	0.42	7200	F	99%	0%	1%	0%	0%	0%	F	0.109	F	0.743	7900	F
197	To: Laburnum Ave															
Laburnum Ave	City of Richmond	0.14	18000	F	98%	0%	1%	0%	0%	0%	F	0.116	F	0.793	18000	F
	To: Rosedale Ave															

Virginia Department of Transportation  
Traffic Engineering Division  
2007  
Annual Average Daily Traffic Volume Estimates By Section of Route  
Chesterfield Maintenance Area

Route	Jurisdiction	Length	AADT	QA	4Tire	Bus	Truck				QC	K Factor	QK	Dir Factor	AAWDT	QW
							2Axle	3+Axle	1Trail	2Trail						
197 Laburnum Ave	From: Rosedale Ave City of Richmond	0.35	21000	F	98%	0%	1%	0%	0%	0%	F	0.109	F	0.701	21000	F
197 Laburnum Ave	To: Hermitage Rd City of Richmond	0.62	18000	F	98%	0%	1%	0%	0%	0%	F	0.102	F	0.662	18000	F
197 Laburnum Ave	To: Brook Road City of Richmond	0.22	17000	F	98%	0%	1%	0%	0%	0%	F	0.099	F	0.683	17000	F
	To: Chamberlayne Ave															
250 Broad St	From: WCL Richmond City of Richmond	0.04	29000	F	98%	1%	1%	0%	0%	0%	F	0.091	F	0.534	33000	F
250 33 Broad St	To: US 33 Staples Mill Rd From: US 33 STAPLES MILL ROAD City of Richmond	0.79	26000	A	98%	1%	1%	0%	0%	0%	C	0.107	A	0.547	30000	A
250 33 Broad St	To: Malvern Ave City of Richmond	0.97	25000	F	98%	1%	1%	0%	0%	0%	F	0.088	F		28000	F
250 33 Broad St	To: Sheppard St City of Richmond	0.38	24000	F	98%	1%	1%	0%	0%	0%	F	0.087	F	0.513	26000	F
250 33 Broad St	To: SR 399 Terminal Place City of Richmond	0.94	22000	G	98%	1%	1%	0%	0%	0%	F	0.087	N	0.513	25000	G
250 33 Broad St	To: SR 33 Par Harrison St City of Richmond	0.08	24000	F	98%	1%	1%	0%	0%	0%	F	0.084	F	0.564	27000	F
	Combined Traffic Estimates for 2 Parallel Roadways on this Route:		34000	F	98%	1%	1%	0%	0%	0%	F	NA			37000	F
250 Broad St	To: US 33 Hancock St City of Richmond	0.76	16000	F	98%	1%	1%	0%	0%	0%	F	0.082	F	0.628	18000	F
250 Broad St	To: 2nd St City of Richmond	0.38	15000	F	98%	1%	1%	0%	0%	0%	F	0.092	F	0.645	17000	F
250 Broad St	To: 8th St City of Richmond	0.38	18000	F	98%	1%	1%	0%	0%	0%	F	0.088	F	0.547	21000	F
250 Broad St	To: 14th St City of Richmond	0.23	21000	F	98%	1%	1%	0%	0%	0%	F	0.093	F	0.825	24000	F
250 Broad St	To: US 360 Par, 17th St City of Richmond	0.26	12000	F	98%	1%	1%	0%	0%	0%	F	0.095	F	0.728	13000	F
250 Broad St	To: US 60, 21st St City of Richmond	0.13	6400	F	98%	1%	1%	0%	0%	0%	F	0.091	F	0.697	6900	F
288	From: 23rd St Chesterfield County	1.11	34000	G	94%	0%	1%	1%	3%	0%	F	0.107	F	0.666	37000	G
288	To: I-95 From: US 1 Jefferson Davis Hwy Chesterfield County	1.53	39000	G	94%	0%	1%	1%	3%	0%	F	0.099	F	0.656	44000	M
	To: SR 145 Chester Rd															



Virginia Department of Transportation  
Traffic Engineering Division  
2007  
Annual Average Daily Traffic Volume Estimates By Section of Route  
Chesterfield Maintenance Area

Route	Jurisdiction	Length	AADT	QA	4Tire	Bus	Truck				QC	K Factor	QK	Dir Factor	AAWDT	QW		
							2Axle	3+Axle	1Trail	2Trail								
288	From: SR 145 Chester Rd																	
	Chesterfield County	3.88	39000	G	94%	0%	1%	1%	3%	0%	F	0.1	F	0.605	43000	G		
288	To: SR 10 Iron Bridge Rd																	
	Chesterfield County	2.95	50000	A	94%	0%	1%	1%	3%	0%	C	0.114	A	0.595	55000	A		
288	To: 20-604 Courthouse Rd																	
	Chesterfield County	4.09	38000	G	94%	0%	1%	1%	3%	0%	F	0.101	F	0.529	41000	G		
288	To: US 360 Hull Street Rd																	
	Chesterfield County	2.79	42000	G	94%	0%	1%	1%	3%	0%	F	0.104	F	0.691	46000	G		
288	To: SR 76 Powhite Parkway																	
	Chesterfield County	2.12	38000	G	94%	0%	1%	1%	4%	0%	F	0.11	F	0.640	43000	G		
288	To: 20-668 Woolridge Rd																	
	Chesterfield County	1.76	36000	A	94%	0%	1%	1%	4%	0%	C	0.129	A	0.615	39000	A		
288	To: US 60 Midlothian Tpke																	
	Chesterfield County	1.60	34000	G	95%	0%	1%	1%	3%	0%	F	0.112	F	0.718	39000	G		
East 295	To: Powhatan County Line																	
	Chesterfield County (Maint: 43)	2.64	17000	F	78%	1%	1%	1%	19%	0%	F	0.093	F		15000	F		
			Combined Traffic Estimates for 2 Parallel Roadways on this Route:		34000	F	78%	1%	1%	1%	20%	0%	F	NA		30000	F	
			<i>East I-295 is signed as South I-295</i>															
East 295	To: SR 10 Hundred Rd East																	
	Chesterfield County	2.11	19000	G	78%	1%	1%	1%	19%	0%	F	0.085	F		17000	G		
			Combined Traffic Estimates for 2 Parallel Roadways on this Route:		36000	G	78%	1%	1%	1%	20%	0%	F	0.083	F	0.513	32000	G
			<i>East I-295 is signed as South I-295</i>															
West 295	To: NCL Hopewell																	
	Chesterfield County (Maint: 43)	2.64	17000	F	77%	1%	1%	1%	20%	0%	F	0.089	F		15000	F		
			Combined Traffic Estimates for 2 Parallel Roadways on this Route:		34000	F	78%	1%	1%	1%	20%	0%	F	NA		30000	F	
			<i>West I-295 is signed as North I-295</i>															
West 295	To: SR 10 Hundred Road East																	
	Chesterfield County	2.11	17000	G	77%	1%	1%	1%	20%	0%	F	0.083	F		16000	G		
			Combined Traffic Estimates for 2 Parallel Roadways on this Route:		36000	G	78%	1%	1%	1%	20%	0%	F	0.083	F	0.513	32000	G
			<i>West I-295 is signed as North I-295</i>															
301 1 Boulevard	To: NCL Hopewell																	
	City of Colonial Heights	0.53	12000	G	99%	0%	0%	0%	0%	0%	F	0.087	F	0.584	13000	G		
301 1 Boulevard	To: Dupuy Ave																	
	City of Colonial Heights	0.40	24000	G	99%	0%	0%	0%	0%	0%	F	0.084	F	0.507	26000	G		
			<i>West I-295 is signed as North I-295</i>															

Virginia Department of Transportation  
Traffic Engineering Division  
2007  
Annual Average Daily Traffic Volume Estimates By Section of Route  
Chesterfield Maintenance Area

Route	Jurisdiction	Length	AADT	QA	4Tire	Bus	Truck				QC	K Factor	QK	Dir Factor	AAWDT	QW
							2Axle	3+Axle	1Trail	2Trail						
From: Westover Ave To: Branders Bridge Rd 301 1 Boulevard	City of Colonial Heights	0.33	25000	A	99%	0%	0%	0%	0%	0%	C	0.098	A	0.511	27000	A
From: Branders Bridge Rd To: Temple Ave 301 1 Boulevard	City of Colonial Heights	0.26	25000	G	99%	0%	0%	0%	0%	0%	F	0.084	F	0.524	27000	G
From: Temple Ave To: Lakeview Ave 301 1 144 Boulevard	City of Colonial Heights	0.74	24000	G	99%	0%	0%	0%	0%	0%	F	0.091	F	0.519	26000	G
From: Lakeview Ave To: Ellerslie Ave 301 1 144 Boulevard	City of Colonial Heights	0.17	24000	G	99%	0%	0%	0%	0%	0%	F	0.084	F	0.512	25000	G
From: Ellerslie Ave To: Sherwood Ave 301 1 144 Boulevard	City of Colonial Heights	0.19	28000	G	99%	0%	0%	0%	0%	0%	F	0.091	F	0.502	30000	G
From: Sherwood Ave To: NCL Colonial Heights 301 1 144 Boulevard	City of Colonial Heights	0.62	26000	G	99%	0%	0%	0%	0%	0%	F	0.093	F	0.524	28000	G
From: NCL Colonial Heights To: SR 144 Harrowgate Rd 301 1 144 Jefferson Davis Hwy	Chesterfield County	0.22	25000	G	99%	0%	0%	0%	0%	0%	F	0.095	F	0.524	27000	G
From: SR 144 Harrowgate Rd To: 20-620 Woods Edge Rd 301 1 Jefferson Davis Hwy	Chesterfield County	1.32	19000	G	98%	1%	1%	0%	0%	0%	C	0.093	F	0.564	21000	G
From: 20-620 Woods Edge Rd To: 20-619 Happy Hill Rd 301 1 Jefferson Davis Hwy	Chesterfield County	0.14	17000	G	98%	1%	1%	0%	0%	0%	F	NA			19000	G
From: 20-619 Happy Hill Rd To: 20-618 Old Bermuda Hundred Rd 301 1 Jefferson Davis Hwy	Chesterfield County	2.44	16000	G	98%	1%	1%	0%	0%	0%	F	0.089	F	0.522	17000	G
From: 20-618 Old Bermuda Hundred Rd To: SR 10 West Hundred Rd 301 1 Jefferson Davis Hwy	Chesterfield County	0.90	19000	G	98%	0%	1%	0%	1%	0%	C	0.085	F	0.55	21000	G
From: SR 10 West Hundred Rd To: SR 288 301 1 Jefferson Davis Hwy	Chesterfield County	1.65	24000	G	98%	1%	1%	0%	0%	0%	F	0.09	F	0.596	26000	G
From: SR 288 To: SR 145 Chester Rd 301 1 Jefferson Davis Hwy	Chesterfield County	2.26	18000	G	95%	1%	1%	1%	2%	0%	F	0.08	F	0.629	20000	G
From: SR 145 Chester Rd To: SR 150 Chippenham Pkwy 301 1 Jefferson Davis Hwy	Chesterfield County	2.41	22000	G	95%	1%	1%	1%	2%	0%	C	0.087	F	0.565	24000	G
From: SR 150 Chippenham Pkwy To: SCL Richmond 301 1 Jefferson Davis Hwy	Chesterfield County	1.17	22000	G	95%	1%	1%	1%	2%	0%	F	0.082	F	0.625	23000	G
From: SCL Richmond To: Bellmeade Rd 301 1 Jefferson Davis Hwy	City of Richmond	2.13	20000	F	95%	1%	1%	1%	2%	0%	F	0.08	F	0.624	21000	F
From: Bellmeade Rd To: Hopkins Rd 301 1 Jefferson Davis Hwy	City of Richmond	0.86	15000	A	95%	1%	1%	1%	2%	0%	C	0.095	A	0.540	16000	A
From: Hopkins Rd To: US 360 Hull St 301 1 Jefferson Davis Hwy	City of Richmond	1.01	15000	F	96%	1%	1%	1%	1%	0%	C	0.081	F	0.520	16000	F

Virginia Department of Transportation  
Traffic Engineering Division  
2007  
Annual Average Daily Traffic Volume Estimates By Section of Route  
Chesterfield Maintenance Area

Route	Jurisdiction	Length	AADT	QA	4Tire	Bus	-----Truck-----				QC	K Factor	QK	Dir Factor	AAWDT	QW
							2Axle	3+Axle	1Trail	2Trail						
From: US 360 Hull St To: [redacted]	City of Richmond	0.39	20000	F	95%	1%	1%	1%	2%	0%	F	0.088	F	22000	F	
From: Semmes Ave To: [redacted]	City of Richmond	0.76	31000	F	96%	1%	1%	0%	1%	0%	F	0.098	F	0.617	35000	F
From: 2nd St To: [redacted]	City of Richmond	0.92	26000	F	96%	1%	1%	0%	1%	0%	F	0.092	F	30000	F	
From: Franklin St To: [redacted]	City of Richmond	0.15	31000	F	96%	1%	1%	0%	1%	0%	F	0.095	F	0.511	35000	F
From: US 250 Broad St To: [redacted]	City of Richmond	0.40	30000	F	96%	1%	1%	0%	1%	0%	F	0.086	F	33000	F	
From: Chamberlayne Ave To: Belvidere St	City of Richmond	1.02	21000	G	96%	1%	1%	0%	1%	0%	C	NA		25000	G	
From: Edge Hill Rd To: [redacted]	City of Richmond	0.31	22000	F	96%	1%	1%	0%	1%	0%	F	0.080	F	0.594	25000	F
From: Brookland Park Blvd To: [redacted]	City of Richmond	0.86	15000	G	96%	1%	1%	1%	1%	0%	C	NA		18000	G	
From: Laburnum Ave To: [redacted]	City of Richmond	0.26	14000	F	97%	1%	1%	0%	1%	0%	F	0.089	F	0.579	16000	F
From: Claremont Ave To: [redacted]	City of Richmond	0.94	15000	F	97%	1%	1%	0%	1%	0%	C	0.091	F	0.579	17000	F
From: Azalea Ave To: [redacted]	City of Richmond	0.04	14000	F	96%	1%	1%	0%	1%	0%	F	0.098	F	0.550	15000	F
From: NCL Richmond To: [redacted]																
From: Amelia County Line; Appomattox River To: [redacted]	Chesterfield County	5.16	18000	G	92%	1%	1%	1%	6%	1%	F	0.075	F	0.633	18000	G
From: 20-603 W, Skinquarter Rd To: [redacted]	Chesterfield County	2.84	21000	G	92%	1%	1%	1%	6%	1%	F	0.075	F	0.560	21000	G
From: 20-730 Baldwin Creek Rd To: [redacted]	Chesterfield County	3.78	45000	G	92%	1%	1%	1%	6%	1%	F	0.078	F	0.602	45000	G
From: 20-702 Spring Run To: [redacted]	Chesterfield County	2.19	71000	G	92%	1%	1%	1%	6%	1%	F	0.080	F	0.629	70000	G
From: SR 288 To: [redacted]	Chesterfield County	3.20	39000	F	92%	1%	1%	1%	6%	1%	F	0.082	F	0.511	39000	F
From: 20-653 Courthouse Rd To: [redacted]	Chesterfield County	2.21	42000	G	92%	1%	1%	1%	6%	1%	F	0.092	F	0.647	42000	G
From: 20-647 Walmsley Blvd To: SR 150 Chippenham Pkwy; WCL Richmond	Chesterfield County	2.25	37000	G	92%	1%	1%	1%	6%	1%	F	0.095	F	0.687	37000	G

Virginia Department of Transportation  
Traffic Engineering Division  
2007  
Annual Average Daily Traffic Volume Estimates By Section of Route  
Chesterfield Maintenance Area

Route	Jurisdiction	Length	AADT	QA	4Tire	Bus	-----Truck-----				QC	K Factor	QK	Dir Factor	AAWDT	QW
							2Axle	3+Axle	1Trail	2Trail						
360 Hull Street Rd	From: SR 150 Chippenham Pkwy; WCL Richmond City of Richmond	0.61	33000	F	97%	1%	1%	0%	0%	0%	F	0.115	F	0.664	33000	F
360 Hull Street Rd	To: Hey Rd City of Richmond	2.18	24000	F	97%	1%	1%	0%	0%	0%	F	0.085	F	0.648	24000	F
360 Hull St	From: SR 161 Belt Blvd City of Richmond	0.18	19000	F	97%	1%	1%	0%	0%	0%	F	0.081	F	0.673	19000	F
360 Hull St	To: McGuire Dr City of Richmond	1.05	16000	F	97%	1%	1%	0%	0%	0%	F	0.081	F	0.683	17000	F
360 Hull St	From: Midlothian Tpke City of Richmond	0.54	21000	A	97%	1%	1%	0%	0%	0%	C	0.087	A	0.619	22000	A
360 Hull St	To: US 1 Jefferson Davis Hwy City of Richmond	0.55	12000	F	97%	1%	1%	0%	0%	0%	F	0.086	F	0.636	13000	F
360 Hull St	From: Commerce Rd City of Richmond	0.37	20000	F	97%	1%	1%	0%	0%	0%	F	0.082	F	0.523	20000	F
360 Mayo Bridge	To: 1st St City of Richmond	0.51	21000	F	97%	1%	1%	0%	0%	0%	F	0.088	F	0.531	21000	F
360 14th St	From: Dock St City of Richmond	0.08	14000	F	97%	1%	1%	0%	0%	0%	F	0.1	F	0.569	14000	F
360 60 14th St	To: US 60 Cary St City of Richmond	0.08	14000	N	97%	1%	1%	0%	0%	0%	N	0.1	N	0.569	14000	N
360 60 Main St	From: US 60 Par, Main St City of Richmond	0.30	16000	F	97%	1%	1%	0%	0%	0%	F	0.103	F	0.802	17000	F
360 18th St	To: 18th St City of Richmond	0.14	7800	F	97%	1%	1%	0%	0%	0%	F	0.085	F	0.563	8000	F
360 18th St	From: US 60 Main St City of Richmond	0.06	7300	F	97%	1%	1%	0%	0%	0%	F	0.106	F	0.679	7500	F
	Combined Traffic Estimates for 2 Parallel Roadways on this Route:		11000	F	97%	1%	1%	0%	0%	0%	F	0.094	F	0.524	11000	F
360 18th St	From: Grace St City of Richmond	0.19	5700	F	97%	1%	1%	0%	0%	0%	F	0.116	F		5900	F
	Combined Traffic Estimates for 2 Parallel Roadways on this Route:		19000	F	97%	1%	1%	0%	0%	0%	F	0.104	F	0.785	19000	F
360 18th St	From: US 250 Broad St City of Richmond	0.50	4100	F	97%	1%	1%	0%	0%	0%	F	0.124	F		4300	F
	Combined Traffic Estimates for 2 Parallel Roadways on this Route:		9300	F	97%	1%	1%	0%	0%	0%	F	0.116	F	0.726	9600	F
360 Balding St	To: Balding St City of Richmond	0.03	4100	N	97%	1%	1%	0%	0%	0%	N	0.124	N		4300	N
	Combined Traffic Estimates for 2 Parallel Roadways on this Route:		9300	N	97%	1%	1%	0%	0%	0%	N	NA			9600	N
	From: 17th St															

Virginia Department of Transportation  
Traffic Engineering Division  
2007  
Annual Average Daily Traffic Volume Estimates By Section of Route  
Chesterfield Maintenance Area

Route	Jurisdiction	Length	AADT	QA	4Tire	Bus	-----Truck-----				QC	K Factor	QK	Dir Factor	AAWDT	QW
							2Axle	3+Axle	1Trail	2Trail						
360 17th St	From: Balding St															
	City of Richmond	0.19	<b>8500</b>	<b>F</b>	97%	1%	1%	0%	0%	0%	F	0.121	F	0.758	8800	F
360 Fairfield Way	To: Fairfield Way															
	City of Richmond	0.54	<b>6600</b>	<b>F</b>	97%	1%	1%	0%	0%	0%	F	0.126	F	0.82	6800	F
360 Mechanicsville Tnpk	To: Mechanicsville Tpke															
	City of Richmond	0.44	<b>14000</b>	<b>F</b>	97%	1%	1%	0%	0%	0%	F	0.093	F	0.797	14000	F
360 Mechanicsville Tnpk	From: Fairfield Way															
	City of Richmond	0.25	<b>39000</b>	<b>F</b>	98%	0%	1%	0%	1%	0%	F	0.09	F	0.672	41000	F
360 Grace St	To: I-64															
	City of Richmond	0.06	<b>3500</b>	<b>F</b>	97%	1%	1%	0%	0%	0%	F	0.085	F	0.87	3600	F
360 17th St	To: 17th St															
	City of Richmond	0.08	<b>3400</b>	<b>F</b>	97%	1%	1%	0%	0%	0%	F	0.147	F		3500	F
	Combined Traffic Estimates for 2 Parallel Roadways on this Route:		<b>11000</b>	<b>F</b>	97%	1%	1%	0%	0%	0%	F	0.094	F	0.524	11000	F
360 17th St	To: US 250 Broad St															
	City of Richmond	0.18	<b>13000</b>	<b>F</b>	97%	1%	1%	0%	0%	0%	F	0.118	F		13000	F
	Combined Traffic Estimates for 2 Parallel Roadways on this Route:		<b>19000</b>	<b>F</b>	97%	1%	1%	0%	0%	0%	F	0.104	F	0.785	19000	F
360 17th St	To: Ramp From I-95; Venable St															
	City of Richmond	0.50	<b>5200</b>	<b>F</b>	97%	1%	1%	0%	0%	0%	F	0.152	F		5300	F
	Combined Traffic Estimates for 2 Parallel Roadways on this Route:		<b>9300</b>	<b>F</b>	97%	1%	1%	0%	0%	0%	F	0.116	F	0.726	9600	F
East 895 Pocahontas Pkwy	To: Balding St															
	From: I-95; SR 150 Chippenham Pkwy	Chesterfield County	0.64	<b>8700</b>	<b>F</b>	92%	1%	1%	1%	5%	1%	F	0.136	F		9500
	Combined Traffic Estimates for 2 Parallel Roadways on this Route:		<b>16000</b>	<b>F</b>	92%	1%	1%	1%	5%	1%	F	NA			18000	F
West 895 Pocahontas Pkwy	To: Henrico County Line															
	From: I-95; SR 150 Chippenham Pkwy	Chesterfield County	0.64	<b>7700</b>	<b>F</b>	91%	1%	1%	1%	5%	1%	F	0.115	F		8400
	Combined Traffic Estimates for 2 Parallel Roadways on this Route:		<b>16000</b>	<b>F</b>	92%	1%	1%	1%	5%	1%	F	NA			18000	F
	To: Henrico County Line															

Virginia Department of Transportation  
 Traffic Engineering Division  
 2007  
 Annual Average Daily Traffic Volume Estimates By Section of Route  
 Chesterfield Maintenance Area

Route	Length	AADT	QA	4Tire	Bus	Truck				QC	K Factor	QK	Dir Factor	AAWDT	QW	Year
						2Axle	3+Axle	1Trail	2Trail							
<b>City of Richmond</b>																
(F270)	0.46	NA												NA		
<b>Chesterfield County</b>																
(F651)	0.14	10	R											NA		11/30/2006
(F829)	0.09	1400	R											NA		12/04/2006
(F830)	0.12	560	R											NA		12/04/2006
(F884)	0.03	280	R											NA		12/04/2006
(F885)	0.05	730	R											NA		12/04/2006
(F886)	0.19	60	R											NA		11/13/2006
(F887)	0.24	80	R											NA		11/13/2006
(F888)	0.07	10	R											NA		11/13/2006
(F889)	0.09	60	R											NA		11/13/2006
(F890)	0.21	70	R											NA		11/13/2006
(F924) Ruritan Pl	0.09	45	R											NA		11/30/2006
(F925)	0.21	60	R											NA		11/30/2006
(F988)	0.36	0	R											NA		11/30/2006
(F1026)	0.27	0	R											NA		11/30/2006
(F1027)	0.11	40	R											NA		11/30/2006
(F1030)	0.09	0	R											NA		11/30/2006
(600) Pickett Ave	0.37	6900	G	98%	0%	1%	1%	0%	0%	C	0.100	F	0.541	7400	G	2007

Virginia Department of Transportation  
Traffic Engineering Division  
2007  
Annual Average Daily Traffic Volume Estimates By Section of Route  
Chesterfield Maintenance Area

Route	Length	AADT	QA	4Tire	Bus	Truck				QC	K Factor	QK	Dir Factor	AAWDT	QW	Year	
						2Axle	3+Axle	1Trail	2Trail								
<b>Chesterfield County</b>																	
600	Matoaca Rd	0.29	3000	G	97%	1%	1%	1%	0%	0%	F	0.115	F	0.628	3200	G	2007
			From: SR-36 W, River Rd														
			To: 20-1314 Madison St														
600	Matoaca Rd	0.18	2600	G	97%	1%	1%	1%	0%	0%	F	0.109	F	0.627	2800	G	2007
			From: Tri City Urban Boundary														
600	Matoaca Rd	1.66	2900	G	97%	1%	1%	1%	0%	0%	C	0.114	F	0.659	3100	G	2007
			From: 20-628 Hickory Rd														
600	Matoaca Rd	1.19	7200	G	97%	1%	1%	1%	0%	0%	F	0.105	F	0.720	7300	G	2007
			To: 20-626 Woodpecker Rd														
601	Little Rd	0.34	530	G	95%	4%	1%	0%	0%	0%	F	0.119	F	0.532	540	G	2007
			From: SR 36 River Rd														
601	Little Rd	1.26	330	G	95%	4%	1%	0%	0%	0%	C	0.117	F	0.649	340	G	2007
			From: 20-1325 Tangier Circle														
			To: 20-669 Church Rd														
602	River Rd	2.77	1300	G	92%	1%	3%	4%	1%	0%	F	0.114	F	0.856	1300	G	2007
			From: Amelia County Line: 04-602 Bevels Bridge Rd														
602	River Rd	1.97	1600	G	92%	1%	3%	4%	1%	0%	F	0.111	F	0.907	1600	G	2007
			From: 20-646 W, Taylor Rd														
602	River Rd	4.60	750	G	92%	1%	3%	4%	1%	0%	C	0.111	F	0.697	770	G	2007
			From: 20-621 E, Black Rd														
602	River Rd	3.03	1600	G	92%	1%	3%	4%	1%	0%	F	0.116	F	0.662	1600	G	2007
			From: 20-653 Second Branch Rd														
602	River Rd	2.68	2900	G	92%	1%	3%	4%	1%	0%	F	0.121	F	0.545	3000	G	2007
			From: 20-635 Reedy Branch Rd														
602	River Rd	0.62	3600	G	95%	1%	2%	2%	1%	0%	F	0.105	F	0.501	3600	G	2007
			From: 20-636 E, Nash Rd														
602	River Rd	0.94	2300	G	95%	1%	2%	2%	1%	0%	F	0.105	F	0.528	2400	G	2007
			From: 20-628 N, Hickory Rd														
602	River Rd	2.87	2300	G	95%	1%	2%	2%	1%	0%	C	0.109	F	0.547	2300	G	2007
			From: 20-630 Graves Rd														
602	River Rd	0.77	3700	G	95%	1%	2%	2%	1%	0%	F	0.11	F	0.674	3800	G	2007
			From: 20-629 Eanes Rd														
			To: SR 36 River Rd; 20-669 Church														
603	Skinquarter Rd	1.90	520	R								NA		NA			07/29/2003
			From: Powhatan County Line														
603	Skinquarter Rd	1.10	1200	R								NA		NA			07/29/2003
			From: 20-665 Pear Orchard Rd														
603	Skinquarter Rd	0.50	1600	R								NA		NA			07/29/2003
			From: 20-605 Moseley Rd														
603	Skinquarter Rd	0.60	1800	R								NA		NA			07/29/2003
			From: 20-668 Duval Rd														
603	Beaver Bridge Rd	4.40	410	G	92%	2%	3%	3%	0%	0%	C	0.1	F	0.535	420	G	2007
			From: US 360 Hull St Rd														
			To: 20-621 Winterpock Rd														
604	Genito Rd	0.83	1900	G	98%	1%	1%	0%	0%	0%	F	0.11	F	0.861	1900	G	2007
			From: Powhatan County Line														
604	Genito Rd	1.93	2400	G	98%	1%	1%	0%	0%	0%	F	0.112	F	0.718	2500	G	2007
			From: 20-605 E, Moseley Rd														
604	Genito Rd	2.10	2800	G	98%	1%	1%	0%	0%	0%	F	0.119	F	0.715	2900	G	2007
			From: 20-606 Mt Hermon Rd														
604	Genito Rd	2.19	8500	G	98%	1%	1%	0%	0%	0%	F	0.115	F	0.793	9100	G	2007
			From: 20-667 Otterdale Rd														
			To: 20-4656 Cove Ridge Rd														

Virginia Department of Transportation  
Traffic Engineering Division  
2007  
Annual Average Daily Traffic Volume Estimates By Section of Route  
Chesterfield Maintenance Area

Route	Length	AADT	QA	4Tire	Bus	-----Truck-----				QC	K Factor	QK	Dir Factor	AAWDT	QW	Year
						2Axle	3+Axle	1Trail	2Trail							
<b>Chesterfield County</b>																
(604) Genito Rd	1.35	12000	G	98%	1%	1%	0%	0%	0%	C	0.098	F	0.807	13000	G	2007
			From: 20-4656 Cove Ridge Rd													
(604) Genito Rd	3.01	13000	G	98%	1%	1%	0%	0%	0%	F	0.098	F	0.523	14000	G	2007
			From: 20-754 Coalfield Rd													
(604) Genito Rd	1.22	10000	G	98%	1%	1%	0%	0%	0%	C	0.106	F	0.538	11000	G	2007
			From: US 360 Hull Steet Rd													
(604) Courthouse Rd	1.78	19000	G	97%	1%	1%	0%	0%	0%	C	0.102	F	0.556	20000	G	2007
			From: 20-653 N, Courthouse Rd													
(604) Courthouse Rd	1.32	5200	G	97%	1%	1%	0%	0%	0%	F	0.097	F	0.548	5600	G	2007
			From: 20-651 Belmont Rd													
(604) Courthouse Rd	2.22	5100	G	97%	1%	1%	0%	0%	0%	F	0.098	F	0.507	5500	G	2007
			From: 20-811 Yatesdale Dr													
			To: 20-811 Yatesville Dr													
			To: SR 10 Iron Bridge Rd													
(605) Moseley Rd	4.20	680	R								NA			NA		08/01/2006
			From: 20-603 Skinquarter Rd													
			To: 20-604 E, Genito Rd													
(605) Moseley Rd	1.04	440	G	88%	3%	2%	3%	4%	0%	C	0.102	F	0.652	450	G	2007
			From: 20-604 W, Genito Rd													
			To: Powhatan County Line													
(606) Mt Hermon Rd	3.40	240	R								NA			NA		06/18/2003
			From: 20-604 Genito Rd													
			To: 20-671 N, Hallsboro Rd													
(607) Huguenot Springs Rd	1.20	970	G	97%	1%	1%	1%	1%	0%	C	0.094	F	0.505	990	G	2007
			From: US 60 Midlothian Tpke													
			To: Powhatan County Line													
(608) General Blvd	0.31	330	R								NA			NA		11/03/2003
			From: Dead End													
(608) General Blvd	0.20	420	R								NA			NA		11/03/2003
			From: 20-1407 Brightwood Ave													
(608) Reymet Rd	0.87	3400	G	94%	0%	2%	1%	2%	0%	C	0.105	F	0.713	3600	G	2007
			From: US 1 S, Jefferson Davis Hwy													
			To: US 1 N, Jefferson Davis Hwy													
			To: 20-614 Coach Rd													
(609) Old Centralia Rd	1.36	4000	R								NA			NA		10/29/2003
			From: SR 10 Iron Bridge Rd													
			To: 20-717 Centralia Rd													
(610) Jefferson Ave	0.22	130	R								NA			NA		08/06/2003
			From: Dead End													
			To: 20-746 Enon Church Rd													
(611) Kingsland Dr	0.05	6200	G	98%	0%	1%	0%	0%	0%	F	0.102	F	0.575	6700	G	2007
			From: SR 10 Iron Bridge Rd													
(611) Kingsland Dr	2.38	3100	G	98%	0%	1%	0%	0%	0%	C	0.106	F	0.563	3300	G	2007
			From: 20-641 Beulah Rd													
(611) Kingsland Dr	0.45	2200	G	98%	0%	1%	0%	0%	0%	F	0.091	F	0.579	2300	G	2007
			From: 20-637 Hopkins Rd													
(611) Kingsland Dr	0.97	2100	G	98%	0%	1%	0%	0%	0%	F	0.090	F	0.606	2200	G	2007
			From: 20-1663 Firethorne Lane													
			To: SR 145 Chester Rd													
(612) Gregory Pond Rd	0.25	2800	R								NA			NA		08/20/2003
			From: US 360 Hull Steet Rd													
			To: Dead End													
(613) Willis Rd	0.02	1000	G	91%	1%	2%	2%	4%	0%	F	NA			1100	G	2007
			From: 20-1625 Perrymont Rd													
			To: US 1 Jefferson Davis Hwy													



Virginia Department of Transportation  
Traffic Engineering Division  
2007  
Annual Average Daily Traffic Volume Estimates By Section of Route  
Chesterfield Maintenance Area

Route	Length	AADT	QA	4Tire	Bus	-----Truck-----				QC	K Factor	QK	Dir Factor	AAWDT	QW	Year
						2Axle	3+Axle	1Trail	2Trail							
<b>Chesterfield County</b>																
(613) Willis Rd	0.44	11000	G	91%	1%	From: US 1 Jefferson Davis Hwy				C	0.084	F	0.566	12000	G	2007
(613) Willis Rd	0.45	7800	G	80%	1%	To: I-95				C	0.09	F	0.565	8400	G	2007
(613) Willis Rd	0.85	1500	R			From: 20-614 Coach Rd								NA		11/03/2003
						To: Dead End										
(614) Coach Rd	0.82	2400	G	90%	0%	From: 20-608 Reymet Rd				C	0.096	F	0.704	2500	G	2007
						To: 20-613 Coach Rd										
(615) Coxendale Rd	1.67	1300	G	89%	1%	From: 20-616 Osborne Rd				C	0.148	F	0.903	1400	G	2007
(615) Coxendale Rd	0.99	1800	R			From: 20-732 Old Stage Rd								NA		11/17/2003
						To: Dead End										
(616) Chester Rd South	0.17	3000	G	99%	0%	From: 20-619 Happy Hill Rd				F	0.127	F	0.541	3200	G	2007
(616) Chester Rd South	1.05	3100	G	98%	1%	From: 20-1595 Hidden Valley Rd				C	0.104	F	0.62	3400	G	2007
(616) Curtis St	0.18	3600	G	99%	0%	From: 20-1520 Curtis St				F	0.105	F	0.690	3900	G	2007
(616) Curtis St	0.16	3500	G	99%	0%	From: 20-3296 Laprade St				F	0.11	F	0.697	3800	G	2007
(616) Curtis St	0.13	2900	G	99%	0%	From: 20-1511 Richmond St				C	0.106	F	0.691	3100	G	2007
(616) Curtis St	0.12	3000	G	99%	0%	From: 20-1509 Railroad St				F	0.107	F	0.722	3300	G	2007
(616) Curtis St	0.36	3400	G	99%	0%	From: 20-1515 Winfree St				F	0.109	F	0.694	3700	G	2007
(616) Curtis St	0.15	3500	G	99%	0%	From: 20-1517 Oakland St				F	0.109	F	0.687	3700	G	2007
(616) Osborne Rd	1.05	5000	G	99%	0%	From: SR 10 Hundred Rd W				C	0.103	F	0.672	5300	G	2007
(616) Osborne Rd	0.25	3400	G	98%	0%	From: US 1 Jefferson Davis Hwy				F	0.087	F	0.55	3600	G	2007
(616) Osborne Rd	0.75	1800	G	98%	0%	From: 20-615 Coxendale Rd				C	0.093	F	0.809	1900	G	2007
						To: 20-732 Old Stage Rd										
(617) Ramblewood Dr	0.90	2600	G	96%	1%	From: 20-746 Enon Church Rd				C	0.111	F	0.509	2800	G	2007
(617) Ramblewood Dr	0.44	3400	G	96%	1%	From: 20-1093 Rebel Ridge				F	0.110	F	0.544	3600	G	2007
(617) Ramblewood Dr	0.17	5800	G	97%	1%	From: 20-620 E, Golf Course Rd				C	0.11	F	0.536	6200	G	2007
(617) Ramblewood Dr	1.55	1800	G	97%	1%	From: 20-620 W, Woods Edge Rd				F	0.125	F	0.576	1900	G	2007
						To: 20-898 Ware Bottom Spring Rd										
(618) Old Bermuda Hundred	1.25	3700	G	96%	1%	From: US 1 Jefferson Davis Hwy				C	0.096	F	0.551	4000	G	2007
(618) Old Bermuda Hundred R	0.97	1800	G	96%	1%	From: 20-617 Ramblewood Dr				F	0.091	F	0.509	1900	G	2007
						To: 20-620 Golf Course Rd										

Virginia Department of Transportation  
Traffic Engineering Division  
2007  
Annual Average Daily Traffic Volume Estimates By Section of Route  
Chesterfield Maintenance Area

Route	Length	AADT	QA	4Tire	Bus	-----Truck-----				QC	K Factor	QK	Dir Factor	AAWDT	QW	Year
						2Axle	3+Axle	1Trail	2Trail							
<b>Chesterfield County</b>																
(618) Old Bermuda Hundred	0.57	5200	G	96%	1%	2%	1%	1%	0%	F	0.094	F	0.553	5600	G	2007
						From: 20-620 Golf Course Rd										
(618) Meadowville Rd	0.31	1700	G	97%	1%	1%	1%	0%	0%	F	0.080	F	0.581	1800	G	2007
						From: SR 10 Hundred Rd										
(618) Meadowville Rd	0.15	920	G	97%	1%	1%	1%	0%	0%	F	0.122	F	0.814	980	G	2007
						From: 20-4840 Rivers Bend										
(618) Meadowville Rd	0.46	350	G	97%	1%	1%	1%	0%	0%	C	0.197	F		380	G	2007
						From: 20-697 Bermuda Hundred Rd										
(618) Meadowville Rd/Rivers	1.71	250	G	97%	1%	1%	1%	0%	0%	F	NA			280	G	2007
						From: 20-4841 Kingston Ave										
(618) Meadowville Rd	0.21	7	R								NA			NA		06/07/2006
						From: 20-746 Enon Church Rd										
						To: Dead End										
(619) Happy Hill Rd	1.14	520	R								NA			NA		11/05/2003
						From: US 1 S ; Jefferson Davis Hwy										
(619) Happy Hill Rd	0.17	120	G	98%	0%	1%	0%	0%	0%	F	0.159	F	0.7	130	G	2007
						From: 20-620 Woods Edge Rd										
(619) Happy Hill Rd	0.63	7400	G	98%	0%	1%	0%	0%	0%	C	0.105	F	0.67	8000	G	2007
						From: US 1 N ; Jefferson Davis Hwy										
(619) Happy Hill Rd	1.97	4900	G	98%	0%	1%	0%	0%	0%	F	0.102	F	0.563	5200	G	2007
						From: 20-803 Marobrieth Rd										
(619) Happy Hill Rd	0.13	5700	G	98%	0%	1%	0%	0%	0%	F	0.108	F	0.549	6100	G	2007
						From: 20-616 Chester Rd S										
(619) Happy Hill Rd	0.99	2500	F	98%	0%	1%	0%	0%	0%	C	0.098	F	0.584	2700	F	2007
						From: SR 144 Harrogate Rd										
						To: 20-625 Branders Bridge Rd										
(620) Woods Edge Rd	0.93	14000	G	98%	0%	1%	0%	1%	0%	C	0.096	F	0.637	15000	G	2007
						From: US 1 Jefferson Davis Hwy										
(620) Woods Edge Rd	1.84	5100	G	96%	1%	2%	0%	1%	0%	C	0.1	F	0.546	5400	G	2007
						From: I-95										
(620) Woods Edge Rd	0.56	4000	G	96%	1%	2%	0%	1%	0%	F	0.102	F	0.579	4300	G	2007
						From: 20-818 Lawing Dr										
(620) Golf Course Rd	0.44	3100	G	96%	1%	2%	0%	1%	0%	F	0.098	F	0.586	3400	G	2007
						From: 20-617 West Ramblewood Dr										
						To: 20-617 E Ramblewood Dr										
						To: 20-618 Old Bermuda Hundred Rd										
(621) Epps Falls Rd	1.60	70	R								NA			NA		05/18/2006
						From: Dead End										
						To: 20-602 W, River Rd										
(621) Black Rd; Winterpock R	3.69	2600	G	95%	1%	2%	1%	0%	0%	C	0.097	F	0.777	2700	G	2007
						From: 20-602 E, River Rd										
(621) Winterpock Rd	3.02	8900	G	97%	1%	1%	1%	1%	0%	C	0.094	F	0.632	9100	G	2007
						From: 20-655 Beach Rd										
						To: US 360 Hull Street Rd										
(622) Clayville Lane	1.60	430	R								NA			NA		11/17/2003
						From: 20-603 Skinquarter Rd										
						To: Powhatan County Line										
(623) Dry Creek Rd	0.85	200	R								NA			NA		05/18/2006
						From: 20-655 Beach Rd										
						To: Dead End										
(624) Walton Park Rd	0.47	3700	G								NA			4100	G	2007
						From: 20-1385 Queensgate Rd										
						To: 20-1096 Overcliff Ct										

Virginia Department of Transportation  
Traffic Engineering Division  
2007  
Annual Average Daily Traffic Volume Estimates By Section of Route  
Chesterfield Maintenance Area

Route	Length	AADT	QA	4Tire	Bus	Truck				QC	K Factor	QK	Dir Factor	AAWDT	QW	Year
						2Axle	3+Axle	1Trail	2Trail							
<b>Chesterfield County</b>																
(624) Walton Park Rd	0.76	9800	R			From: 20-1096 Overcliff Ct To: 20-668 Woolridge Rd					NA			NA		05/07/2003
(625) Branders Bridge Rd	0.57	5400	G	96%	1%	1%	2%	0%	0%	F	0.089	F	0.588	5800	G	2007
(625) Branders Bridge Rd	0.56	4200	G	96%	1%	From: WCL Colonial Heights To: Tri City Urban Boundary				F	0.090	F	0.548	4500	G	2007
(625) Branders Bridge Rd	3.50	2100	G	96%	1%	1%	2%	0%	0%	F	0.095	F	0.571	2300	G	2007
(625) Branders Bridge Rd	1.69	2300	N	97%	1%	From: 20-626 Lakeview Dr To: 20-865 Treely Rd				N	0.101	N	0.817	2400	N	2007
(625) Branders Bridge Rd	0.74	6200	G	96%	1%	From: 20-619 Happy Hill Rd To: 20-631 Bradley Bridge Rd				C	0.097	F	0.607	6700	G	2007
(625) Branders Bridge Rd	0.38	8600	F	98%	0%	1%	0%	0%	0%	C	0.104	F	0.637	9300	F	2007
(626) Woodpecker Rd	3.09	1000	R			From: 20-654 Bundle Rd To: 20-636 W, Nash Rd					NA			NA		11/17/2003
(626) Woodpecker Rd	0.05	3800	G	96%	1%	2%	1%	0%	0%	F	0.101	F	0.774	3900	G	2007
(626) Woodpecker Rd	2.26	2300	G	96%	1%	From: 20-636 E, Nash Rd To: 20-634 Cattail Rd				C	0.14	F	0.79	2300	G	2007
(626) Woodpecker Rd	3.02	3400	G	95%	2%	2%	0%	0%	0%	F	0.136	F	0.869	3500	G	2007
(626) Woodpecker Rd	3.07	6200	G	95%	2%	From: 20-719 Bixby Lane To: 20-627 Chestnut Bridge Rd				C	0.134	F	0.71	6300	G	2007
(626) Lakeview Dr	0.81	7600	G	95%	2%	From: 20-627 Woodpecker Rd To: WCL Colonial Heights				F	0.096	F	0.613	8200	G	2007
(627) Woodpecker Rd	2.04	2800	G	97%	1%	From: 20-628 Hickory Rd To: 20-626 Woodpecker Rd				C	0.106	F	0.513	3000	G	2007
(627) Woodpecker Rd	0.84	260	R			From: 20-626 Woodpecker Rd To: Dead End					NA			NA		10/30/2003
(628) Trents Bridge Rd	1.06	320	R			From: 20-636 Exter Mill Rd To: 20-602 S, River Rd					NA			NA		11/17/2003
(628) Hickory Rd	4.04	2200	G	95%	2%	From: 20-602 N, River Rd To: 20-669 E, Church Rd				C	0.105	F	0.522	2300	G	2007
(628) Hickory Rd	0.83	3800	G	95%	2%	From: 20-669 E, Church Rd To: 20-600 Matoaca Rd				F	0.108	F	0.561	4100	G	2007
(628) Hickory Rd	2.68	2000	G	97%	1%	From: 20-600 Matoaca Rd To: 20-1188 Hickory Ct				C	0.104	F	0.517	2200	G	2007
(628) Hickory Rd	0.64	3300	G	97%	1%	From: 20-1188 Hickory Ct To: SR 36 River Rd				F	0.102	F	0.580	3500	G	2007
(629) Eanes Rd	1.00	120	R			From: 20-602 River Rd To: Dead End					NA			NA		11/17/2003
(630) Graves Rd	0.50	260	R			From: Dead End To: 20-602 River Rd					NA			NA		07/24/2006
(630) Graves Rd	2.90	670	R			From: 20-602 River Rd To: 20-628 Hickory Rd					NA			NA		07/24/2006

Virginia Department of Transportation  
Traffic Engineering Division  
2007  
Annual Average Daily Traffic Volume Estimates By Section of Route  
Chesterfield Maintenance Area

Route	Length	AADT	QA	4Tire	Bus	-----Truck-----				QC	K Factor	QK	Dir Factor	AAWDT	QW	Year
						2Axle	3+Axle	1Trail	2Trail							
<b>Chesterfield County</b>																
(631) Rhodes Lane	0.50	260	R			From: 20-669 Sandy Ford Rd					NA			NA		07/24/2006
(631) Rhodes Lane	1.80	150	R			To: 0.50 MW 20-669					NA			NA		12/01/2003
(631) Bradley Bridge Rd	2.38	5300	G	97%	0%	From: 20-626 E, Woodpecker Rd 20-626 W, Woodpecker Rd				C	0.098	F	0.769	5500	G	2007
(631) Bradley Bridge Rd	1.70	2900	F	97%	1%	To: 20-632 Lewis Rd				C	0.095	F	0.65	3200	F	2007
(632) Lewis Rd	0.36	6000	G	97%	1%	From: 20-631 Bradley Bridge Rd				F	0.101	F	0.739	6100	G	2007
(632) Lewis Rd	1.64	6300	G	97%	1%	To: 20-3900 Fieldwood Dr 20-3900 Fieldwood Rd				C	0.101	F	0.758	6400	G	2007
(632) Iron Bridge Blvd	0.40	1500	G	98%	0%	From: SR 10 W, Iron Bridge Rd				F	0.085	F	0.578	1700	G	2007
(632) Iron Bridge Blvd	0.20	970	R			To: 20-1569, Iron Bridge Pkwy					NA			NA		02/14/2006
(632) Iron Bridge Blvd	0.23	NA				From: 20-4815 Arbor Landing Dr					NA			NA		
(632) South Chalkley Rd	0.10	7300	R			To: Cul-de-Sac; Gap					NA			NA		02/14/2006
(632) Chalkley Rd	2.35	4200	G	98%	0%	From: SR 10 E, Iron Bridge Rd				C	0.094	F	0.592	4500	G	2007
(633) Rowlett Rd	1.30	350	R			To: SR 145 Centralia Rd					NA			NA		11/17/2003
(634) Cattail Rd	2.40	730	R			From: 20-628 Hickory Rd					NA			NA		11/17/2003
(634) Cattail Rd	1.29	300	G	94%	1%	To: 2.40 ME 20-636				C	0.197	F	0.617	310	G	2007
(635) Reedy Branch Rd	2.30	530	R			From: 20-626 Woodpecker Rd					NA			NA		11/17/2003
(636) Exter Mill Rd	1.50	340	R			To: 20-602 River Rd					NA			NA		11/17/2003
(636) Nash Rd	0.30	2300	G	97%	1%	From: Dead End				F	0.111	F	0.642	2400	G	2007
(636) Nash Rd	3.60	2300	G	97%	1%	To: 20-602 W, River Rd 20-602 E, River Rd				C	0.109	F	0.693	2300	G	2007
(636) Nash Rd	3.32	8300	G	97%	1%	From: 20-634 Cattail Rd				C	0.106	F	0.685	8500	G	2007
(637) Hopkins Rd	0.38	3200	G	99%	0%	To: 20-626 W, Woodpecker Rd 20-626 E, Woodpecker Rd				F	0.108	F	0.605	3500	G	2007
(637) Hopkins Rd	0.81	7000	G	99%	0%	From: 20-655 Beach Rd				F	0.105	F	0.592	7500	G	2007
(637) Hopkins Rd	0.52	6900	G	99%	0%	To: SR 145 Centralia Rd				C	0.106	F	0.611	7400	G	2007
						From: 20-2001 Old Lane										
						To: 20-1452 Thurston										
						From: 20-611 Kingsland Rd										

Virginia Department of Transportation  
Traffic Engineering Division  
2007  
Annual Average Daily Traffic Volume Estimates By Section of Route  
Chesterfield Maintenance Area

Route	Length	AADT	QA	4Tire	Bus	-----Truck-----				QC	K Factor	QK	Dir Factor	AAWDT	QW	Year
						2Axle	3+Axle	1Trail	2Trail							
<b>Chesterfield County</b>																
(637) Hopkins Rd	0.68	8500	G	99%	0%	1%	0%	0%	0%	F	0.103	F	0.652	9200	G	2007
			From: 20-611 Kingsland Rd													
(637) Hopkins Rd	0.93	8900	G	99%	0%	1%	0%	0%	0%	F	0.102	F	0.660	9500	G	2007
			From: 20-640 Old Hopkins Rd													
(637) Hopkins Rd	0.73	16000	G	98%	1%	1%	0%	0%	0%	C	0.103	F	0.688	17000	G	2007
			From: 20-641 Beulah Rd													
(637) Hopkins Rd	0.49	27000	G	98%	1%	1%	0%	0%	0%	F	0.093	F	0.634	29000	G	2007
			From: 20-639 Little Creek Lane													
(637) Hopkins Rd	0.50	7800	G	98%	0%	1%	0%	0%	0%	F	0.092	F	0.547	8400	G	2007
			From: SR 150 Chippenham Pkwy													
(637) Hopkins Rd	1.17	5300	G	98%	0%	1%	0%	0%	0%	C	0.101	F	0.641	5700	G	2007
			From: 20-2183 Monza Dr													
			To: 20-2183 Monza Lane													
			To: SCL Richmond													
(638) Cogbill Rd	0.82	NA												NA		
			From: Dead End													
(638) Cogbill Rd	2.38	2700	G	98%	0%	1%	1%	0%	0%	F	0.089	F	0.569	2900	G	2007
			From: 20-651 Belmont Rd													
(638) Cogbill Rd	0.82	4200	G	98%	0%	1%	1%	0%	0%	C	0.102	F	0.634	4600	G	2007
			From: 20-742 Canasta Dr													
(638) Cogbill Rd	1.01	5400	G	98%	1%	1%	0%	0%	0%	F	0.1	F	0.512	5800	G	2007
			From: SR 10 Iron Bridge Rd													
(638) Cogbill Rd	0.06	5200	G	98%	1%	1%	0%	0%	0%	F	NA			5700	G	2007
			From: 20-805 W, Benika Dr													
(638) Cogbill Rd	0.16	260	G	98%	1%	1%	0%	0%	0%	F	NA			280	G	2007
			From: 20-770 Chesterwood Dr													
(638) Cogbill Rd	1.18	5200	G	98%	1%	1%	0%	0%	0%	C	0.089	F	0.588	5600	G	2007
			From: Dead End: Gap													
			To: 20-637 Hopkins Rd													
(638) Cogbill Rd	0.74	3800	G	98%	1%	1%	0%	0%	0%	F	0.089	F	0.595	4100	G	2007
			From: 20-1628 Castlewood Rd													
			To: US 1 Jefferson Davis Hwy													
(639) Howell Dr	1.08	680	R											NA		10/06/2003
			From: 20-638 Cogbill Rd													
			To: 20-637 Hopkins Rd													
(640) Old Hopkins Rd;Conifer	0.42	160	G											170	G	2007
			From: 20-637 Hopkins Rd													
(640) Conifer Rd	0.63	230	G											250	G	2007
			From: 20-710 Bellbrook Dr													
(640) Conifer Rd	0.16	330	G											370	G	2007
			From: 20-1602 Bluffside Dr													
			To: 20-641 Beulah Rd													
(641) Beulah Rd	1.85	6500	G	99%	0%	0%	0%	0%	0%	C	0.105	F	0.629	7000	G	2007
			From: 20-611 Kingsland Rd													
(641) Beulah Rd	0.30	8700	G	99%	0%	0%	0%	0%	0%	F	0.098	F	0.667	9300	G	2007
			From: 20-4020 Mason Crest Dr													
(641) Beulah Rd	1.09	3300	G	99%	0%	0%	0%	0%	0%	C	0.102	F	0.605	3500	G	2007
			From: 20-637 Hopkins Rd													
(641) Beulah Rd	0.33	4700	G	98%	1%	1%	0%	0%	0%	C	0.106	F	0.686	5000	G	2007
			From: 20-1601 Dalebrook Dr													
(641) Dundas Rd	0.92	5400	G	98%	1%	1%	0%	0%	0%	F	0.095	F	0.639	5900	G	2007
			From: 20-770 Meadowdale Blvd													
			To: US 1 Jefferson Davis Hwy													

Virginia Department of Transportation  
Traffic Engineering Division  
2007  
Annual Average Daily Traffic Volume Estimates By Section of Route  
Chesterfield Maintenance Area

Route	Length	AADT	QA	4Tire	Bus	-----Truck-----				QC	K Factor	QK	Dir Factor	AAWDT	QW	Year
						2Axle	3+Axle	1Trail	2Trail							
<b>Chesterfield County</b>																
(642) Salem Oaks Dr	0.33	520	G	98%	1%	From: Cul-de-Sac				F	NA			560	G	2007
(642) Salem Church Rd	1.06	7600	G	98%	1%	From: SR 145 Centralia Rd				C	0.103	F	0.583	8100	G	2007
(642) Salem Church Rd	1.14	6500	G	98%	1%	From: 20-2750 Sara Kay Dr				F	0.109	F	0.604	6900	G	2007
(642) Salem Church Rd	0.82	4100	G	98%	1%	From: 20-611 Kingsland Rd				F	0.110	F	0.646	4400	G	2007
(643) Turner Rd	0.74	5100	G	99%	0%	From: 20-641 Beulah Rd				C	0.101	F	0.551	5500	G	2007
(643) Jessup Rd	1.29	5100	G	99%	0%	From: 20-651 Belmont Rd				F	0.102	F	0.572	5500	G	2007
(643) Jessup Rd	0.38	720	R			From: 20-2301 Jessup Rd					NA		NA		10/06/2003	
(644) Cloverleaf Dr	0.62	1400	R			From: 20-2358 Turner Rd					NA		NA		04/10/2003	
(645) Branchway Rd	0.23	1100	R			From: SR 10 Iron Bridge Rd					NA		NA		05/07/2003	
(645) Branchway Rd	0.42	5500	R			From: 20-2266 Upp St					NA		NA		05/07/2003	
(646) Cedar Creek Rd	0.07	30	R			From: 20-650 Turner Rd					NA		NA		05/18/2006	
(646) Cedar Creek Rd	1.03	190	R			From: 20-687 Starview Lane					NA		NA		05/18/2006	
(646) Taylor Rd	3.70	360	G	62%	2%	From: Dead End				C	0.130	F	0.62	390	G	2007
(647) Reams Rd	1.24	11000	G	98%	0%	From: 20-602 E, River Rd				F	0.100	F	0.530	12000	G	2007
(647) Reams Rd	1.06	12000	G	98%	1%	From: 20-602 W, River Rd				C	0.105	F	0.543	13000	G	2007
(647) Hicks Rd	1.42	11000	G	98%	0%	From: 20-678 Providence Rd				C	0.106	F	0.532	12000	G	2007
(647) Walmsley Blvd	1.56	14000	G	98%	1%	From: 20-678 Providence				C	0.102	F	0.530	15000	G	2007
(647) Walmsley Blvd	0.88	9800	G	98%	1%	From: US 360 Hull St Rd				F	0.095	F	0.561	11000	G	2007
(648) Lockhart Rd	0.40	780	R			From: 20-650 Turner Rd					NA		NA		07/24/2006	
(649) Newbys Bridge Rd	3.07	4200	G	98%	1%	From: WCL Richmond				C	0.117	F	0.556	4500	G	2007
(649) Newbys Bridge Rd	1.48	5200	G	98%	1%	From: 20-651 Belmont Rd				C	0.123	F	0.713	5600	G	2007
(649) Newbys Bridge Rd	0.12	1500	R			From: Richmond Urban Boundary					NA		NA		02/14/2006	
						From: 20-647 Walmsley Blvd										
						From: 20-647 Walmsley Blvd & Newbys Bridge Rd										
						From: Dead End										

Virginia Department of Transportation  
Traffic Engineering Division  
2007  
Annual Average Daily Traffic Volume Estimates By Section of Route  
Chesterfield Maintenance Area

Route	Length	AADT	QA	4Tire	Bus	-----Truck-----				QC	K Factor	QK	Dir Factor	AAWDT	QW	Year
						2Axle	3+Axle	1Trail	2Trail							
<b>Chesterfield County</b>																
(650) Turner Rd	1.13	10000	G	98%	0%	From: 20-651 Belmont Rd				C	0.105	F	0.501	11000	G	2007
(650) Turner Rd	0.39	13000	G	98%	0%	From: 20-647 Walmsley Blvd				F	0.094	F	0.626	14000	G	2007
(650) Turner Rd	1.04	11000	G	98%	0%	From: US 360 Hull St Rd				C	0.087	F	0.583	12000	G	2007
(650) Turner Rd	0.95	12000	G	98%	0%	From: 20-663 Elkhardt Rd				F	0.099	F	0.644	13000	G	2007
(651) North Bailey Bridge Rd	0.07	6000	G	96%	1%	From: US 60 Midlothian Tpke				F	0.083	F	0.577	6500	G	2007
(651) North Bailey Bridge Rd	1.12	14000	G	96%	1%	From: Dead End				F	0.118	F	0.73	15000	G	2007
(651) Claypoint Rd	1.57	4100	G	96%	1%	From: US 360 Hull Street Rd				C	0.1	F	0.503	4400	G	2007
(651) Newbys Bridge Rd	1.68	3900	G	96%	1%	From: 20-654 Bailey Bridge Rd				F	0.127	F	0.779	4200	G	2007
(651) Belmont Rd	2.05	4700	G	97%	1%	From: 20-653 Qualla Rd				F	0.105	F	0.531	5100	G	2007
(651) Belmont Rd	1.94	4400	G	97%	1%	From: 20-604 S, Courthouse Rd				C	0.114	F	0.686	4700	G	2007
(651) Belmont Rd	1.15	7600	G	97%	1%	From: 20-604 N, Courthouse Rd				F	0.12	F	0.690	8100	G	2007
(651) Belmont Rd	1.12	14000	G	97%	1%	From: 20-638 Cogbill Rd				F	0.097	F	0.732	15000	G	2007
(652) Old Hundred Rd	0.20	16000	G	97%	1%	From: 20-758				F	0.108	F	0.715	17000	G	2007
(652) Old Hundred Rd	2.04	2800	G	97%	1%	From: 20-650 Turner Rd				C	0.114	F	0.598	3000	G	2007
(652) Old Hundred Rd	2.63	2400	G	97%	1%	From: SR 76 Powhite Pkwy				F	0.106	F	0.613	2500	G	2007
(653) Second Branch Rd	1.90	80	R			From: US 60 Midlothian Tpke				NA			NA		07/24/2006	
(653) Second Branch Rd	2.19	2200	G	96%	1%	From: Dead End				C	0.099	F	0.708	2400	G	2007
(653) Qualla Rd	1.98	2900	G	96%	1%	From: 20-602 River Rd				F	0.111	F	0.645	3100	G	2007
(653) Qualla Rd	0.47	4200	G	96%	1%	From: 20-655 W, Beach Rd				F	0.105	F	0.69	4500	G	2007
(653) Qualla Rd	0.18	7900	G	98%	1%	From: 20-655 E, Beach Rd				C	0.115	F	0.722	8500	G	2007
(653) Qualla Rd	1.52	7900	G	98%	1%	From: 20-1282 Beaverwood Dr				F	0.114	F	0.730	8500	G	2007
(653) Qualla Rd	1.77	6700	G	98%	1%	From: 20-654 Spring Run Rd				F	0.103	F	0.692	7200	G	2007
(653) Courthouse Rd	0.55	19000	G	98%	0%	From: 20-745 Belcherwood Rd				C	0.096	F	0.575	21000	G	2007
						From: 20-651 Newbys Bridge Rd										
						From: 20-604 S, Courthouse Rd										
						From: 20-604 N, Genito Rd										
						From: 20-3584 Harley Dr										

Virginia Department of Transportation  
Traffic Engineering Division  
2007  
Annual Average Daily Traffic Volume Estimates By Section of Route  
Chesterfield Maintenance Area

Route	Length	AADT	QA	4Tire	Bus	-----Truck-----				QC	K Factor	QK	Dir Factor	AAWDT	QW	Year
						2Axle	3+Axle	1Trail	2Trail							
<b>Chesterfield County</b>																
(653) Courthouse Rd	0.63	20000	G	98%	0%	1%	0%	0%	0%	F	0.095	F	0.567	22000	G	2007
						From: 20-3584 Harley Dr										
(653) Courthouse Rd	1.34	33000	G	98%	0%	1%	0%	0%	0%	C	0.09	F	0.59	36000	G	2007
						From: US 360 Hull St Rd										
(653) Courthouse Rd	0.23	34000	G	98%	0%	1%	0%	0%	0%	F	0.091	F	0.610	36000	G	2007
						From: 20 678 Providence Rd										
(653) Courthouse Rd	0.71	36000	G	98%	0%	1%	0%	0%	0%	F	0.091	F	0.511	38000	G	2007
						From: SR 76 Powhite Pkwy										
(653) Courthouse Rd	1.20	34000	G	98%	0%	1%	0%	0%	0%	F	0.089	F	0.595	37000	G	2007
						From: 20-720 Lucks Lane										
(653) Courthouse Rd	0.92	39000	G	98%	0%	1%	0%	0%	0%	C	0.089	F		42000	G	2007
						From: 20-647 Reams Rd										
(653) Courthouse Rd	0.37	31000	G	98%	0%	1%	0%	0%	0%	F	0.085	F	0.573	33000	G	2007
						From: 20-1789 Southlake Blvd										
						To: US 60 Midlothian Tpke										
(654) Bundle Rd	3.20	1800	G	97%	1%	1%	0%	0%	0%	C	0.129	F	0.804	1800	G	2007
						From: 20-602 River Rd										
(654) Bundle Rd	0.50	3800	G	97%	1%	1%	0%	0%	0%	F	0.112	F	0.715	3900	G	2007
						From: 20-626 Woodpecker Rd										
(654) Spring Run Rd	2.20	2400	G	98%	1%	1%	0%	0%	0%	F	0.106	F	0.610	2500	G	2007
						From: 20-655 W, Beach Rd										
(654) Spring Run Rd	1.50	3300	G	98%	1%	1%	0%	0%	0%	C	0.104	F	0.675	3600	G	2007
						From: 20-655 E, Beach Rd										
(654) Spring Run Rd	1.00	3900	G	98%	1%	1%	0%	0%	0%	F	0.103	F	0.548	4200	G	2007
						From: 20-653 Qualla Rd										
(654) Bailey Bridge Rd	2.18	7400	G	97%	2%	1%	0%	0%	0%	C	0.115	F	0.827	8000	G	2007
						From: 20-659 Hensley Rd										
(654) Bailey Bridge Rd	1.26	12000	G	97%	1%	1%	0%	0%	0%	C	0.097	F	0.734	13000	G	2007
						From: 20-662 Spring Run Rd										
						To: 20-817 Quailwood Rd										
(655) Beach Rd	2.51	1300	G	97%	1%	1%	1%	0%	0%	F	0.116	F	0.591	1400	G	2007
						From: 20-651 Claypoint Rd										
(655) Beach Rd	1.35	1400	G	97%	1%	1%	1%	0%	0%	F	0.108	F	0.539	1400	G	2007
						From: 20-603 Beaver Bridge Rd										
(655) Beach Rd	5.03	3100	G	97%	1%	1%	1%	0%	0%	C	0.11	F	0.653	3200	G	2007
						From: 20-664 Coalboro Rd										
(655) Beach Rd	0.08	6600	G	97%	1%	1%	1%	0%	0%	F	0.113	F	0.826	6700	G	2007
						From: 20-621 Winterpock Rd										
(655) Beach Rd	1.41	5100	G	97%	1%	1%	1%	0%	0%	F	0.111	F	0.83	5400	G	2007
						From: 20-654 W, Bundle Rd										
(655) Beach Rd	0.78	5100	G	97%	1%	1%	0%	1%	0%	C	0.114	F	0.845	5500	G	2007
						From: 20-654 E, Spring Run Rd										
(655) Beach Rd	0.22	5200	G	97%	1%	1%	0%	1%	0%	F	0.111	F	0.819	5600	G	2007
						From: Pocahontas St Pk										
(655) Beach Rd	0.26	5300	G	97%	1%	1%	0%	1%	0%	F	0.11	F	0.823	5700	G	2007
						From: 20-2887 Oakton Rd										
(655) Beach Rd	0.71	7100	G	97%	1%	1%	0%	1%	0%	F	0.116	F	0.858	7600	G	2007
						From: 20-2885 Carlow Rd										
(655) Beach Rd	1.17	7100	G	97%	1%	1%	0%	0%	0%	C	0.117	F	0.873	7600	G	2007
						From: 20-3670 Woodland Pond Pkwy										
						To: 20-995 Nestor Rd										
						To: 20-636 Nash Rd										



Virginia Department of Transportation  
Traffic Engineering Division  
2007  
Annual Average Daily Traffic Volume Estimates By Section of Route  
Chesterfield Maintenance Area

Route	Length	AADT	QA	4Tire	Bus	Truck				QC	K Factor	QK	Dir Factor	AAWDT	QW	Year
						2Axle	3+Axle	1Trail	2Trail							
<b>Chesterfield County</b>																
(655) Beach Rd	0.99	15000	G	97%	1%	1%	0%	0%	0%	F	0.100	F	0.691	16000	G	2007
(655) Lori Rd	0.66	2300	R								NA		NA			02/14/2006
(656) Bellwood Dr	1.59	3000	R								NA		NA			11/06/2003
(657) Ivey Mill Rd	3.80	670	R								NA		NA			11/17/2003
(658) Walkes Quarter Rd	0.50	170	R								NA		NA			05/18/2006
(659) Riverway Rd	0.80	1200	R								NA		NA			07/28/2003
(659) Riverway Rd	1.80	1500	R								NA		NA			07/28/2003
(659) Hensley Rd	2.80	950	R								NA		NA			07/28/2003
(660) Adventure Hill Lane	0.60	120	R								NA		NA			05/18/2006
(661) Bethia Rd	0.60	80	R								NA		NA			07/28/2003
(661) Bethia Rd	0.85	110	R								NA		NA			07/28/2003
(662) Spring Run Rd	1.50	6700	G	97%	1%	1%	0%	0%	0%	C	0.096	F	0.552	7200	G	2007
(663) Elkhardt Rd	0.99	4100	G	98%	1%	1%	0%	0%	0%	C	0.105	F	0.633	4400	G	2007
(663) Elkhardt Rd	0.86	1800	G	98%	1%	1%	0%	0%	0%	F	0.111	F	0.572	1900	G	2007
(663) Elkhardt Rd	0.35	830	G	98%	1%	1%	0%	0%	0%	F	0.121	F	0.812	890	G	2007
(664) Coalboro Rd	1.70	250	G								0.116	F	0.734	270	G	2007
(664) Coalboro Rd	0.60	450	G								0.111	F	0.676	480	G	2007
(664) Coalboro Rd	2.10	210	G								0.119	F	0.588	230	G	2007
(665) Pear Orchard Rd	4.40	470	R								NA		NA			11/17/2003
(666) Sappony Rd	1.40	80	R								NA		NA			11/17/2003

Virginia Department of Transportation  
Traffic Engineering Division  
2007  
Annual Average Daily Traffic Volume Estimates By Section of Route  
Chesterfield Maintenance Area

Route	Length	AADT	QA	4Tire	Bus	-----Truck-----				QC	K Factor	QK	Dir Factor	AAWDT	QW	Year
						2Axle	3+Axle	1Trail	2Trail							
<b>Chesterfield County</b>																
(667) Otterdale Rd	0.68	1400	G	98%	0%	1%	0%	0%	0%	F	0.101	F	0.599	1500	G	2007
			From: Dead End													
(667) Otterdale Rd	1.30	2400	F	95%	1%	2%	1%	1%	0%	C	0.109	F	0.746	2600	F	2007
			From: US 360 Hull St													
(667) Otterdale Rd	0.70	1300	G	98%	0%	1%	0%	0%	0%	F	0.105	F	0.563	1400	G	2007
			From: 20-668 S, Woolridge Rd													
(667) Otterdale Rd	2.50	1500	G	98%	0%	1%	0%	0%	0%	F	0.106	F	0.581	1600	G	2007
			From: 20-668 N, Duval Rd													
(667) Otterdale Rd	2.40	950	G	98%	0%	1%	0%	0%	0%	C	0.141	F	0.831	1000	G	2007
			From: 20-604 Genito Rd													
(667) Otterdale Rd	2.80	1100	G	98%	0%	1%	0%	0%	0%	F	0.153	F	0.893	1200	G	2007
			From: 20-652 Old Hundred Rd													
			To: 20-652 Old Hundred Rd													
			From: US 60 Midlothian Tpke													
(668) Duval Rd	3.80	240	R									NA		NA		07/29/2003
			From: 20-603 Skinquarter Rd													
			To: 20-667 N, Otterdale Rd													
			From: 20-667 S, Otterdale Rd													
(668) Woolridge Rd	2.70	4500	F	97%	1%	1%	1%	1%	0%	C	0.136	F	0.857	4900	F	2007
			From: 20-3699 Crown Point Rd													
(668) Woolridge Rd	0.30	6900	G	97%	0%	1%	1%	0%	0%	C	0.113	F	0.739	7400	G	2007
			From: 20-604 Genito Rd													
			To: 20-5583 Watermill Pkwy													
(668) Woolridge Rd	0.31	12000	R									NA		NA		09/20/2000
			From: 20-950 Charter Colony Pkwy													
			To: 20-754 Coalfield Rd													
(668) Woolridge Rd	1.25	NA										NA		NA		
			From: US 60 Midlothian Tpke													
			To: Dead End													
(669) Chesdin Rd	0.90	560	R									NA		NA		11/17/2003
			From: SR 36, River Rd; 20-602													
(669) Church Rd	2.60	680	G	96%	2%	1%	0%	0%	0%	C	0.108	F	0.524	730	G	2007
			From: 20-628 E, Hickory Rd													
			To: 20-628 W, Hickory Rd													
(669) Sandy Ford Rd	0.70	1800	G	96%	2%	1%	0%	0%	0%	F	0.114	F	0.596	1800	G	2007
			From: 20-631 Rhodes Lane													
(669) Sandy Ford Rd	1.20	1900	G	96%	2%	1%	0%	0%	0%	F	0.109	F	0.648	1900	G	2007
			From: 20-626 Woodpecker Rd													
(669) Sandy Ford Rd	0.80	330	R									NA		NA		11/17/2003
			From: Dead End													
			To: Dead End													
(670) Scottswood Rd	0.50	80	R									NA		NA		07/24/2006
			From: 20-652 Old Hundred Rd													
(671) Mt Hermon Rd	1.85	290	R									NA		NA		11/17/2003
			From: 20-606 S, Mt Hermon Rd													
			To: 20-606 N, County Line Rd													
(671) County Line Rd	0.65	670	R									NA		NA		11/17/2003
			From: 20-606 N, Mt Hermon Rd													
			To: US 60; Powhatan County Line													
(672) Adkins Rd	0.71	1600	G	98%	1%	2%	0%	0%	0%	C	0.113	F	0.617	1700	G	2007
			From: 20-678 Providence Rd													
(672) Adkins Rd	0.15	1200	G	98%	1%	2%	0%	0%	0%	F	0.105	F	0.658	1200	G	2007
			From: 20-688 Dakins Dr													
(672) Adkins Rd	0.35	1200	G	99%	0%	1%	0%	0%	0%	F	0.106	F	0.662	1300	G	2007
			From: 20-900 Wycliff Rd													
			To: 20-2588 Rosegill Rd													

Virginia Department of Transportation  
Traffic Engineering Division  
2007  
Annual Average Daily Traffic Volume Estimates By Section of Route  
Chesterfield Maintenance Area

Route	Length	AADT	QA	4Tire	Bus	-----Truck-----				QC	K Factor	QK	Dir Factor	AAWDT	QW	Year	
						2Axle	3+Axle	1Trail	2Trail								
<b>Chesterfield County</b>																	
(672) Adkins Rd	0.58	2700	G	99%	0%	1%	0%	0%	0%	F	0.096	F	0.655	2900	G	2007	
						From: 20-2588 Rosegill Rd											
						To: 20-647 W, Reams Rd											
(672) S Arch Rd	1.04	12000	G	99%	0%	1%	0%	0%	0%	C	0.103	F	0.676	13000	G	2007	
						From: 20-647 E, Reams Rd											
						To: US 60 Midlothian Tpke											
(673) Old Gun Rd	0.26	1100	R								NA			NA		11/17/2003	
						From: 20-1223 Framar Dr											
(673) Old Gun Rd	0.14	2100	R								NA			NA		11/17/2003	
						From: 20-711 Robious Rd											
(673) Old Gun Rd	2.59	1400	R								NA			NA		11/17/2003	
						From: 20-802 Silbyrd Dr											
(673) Old Gun Rd	0.57	1000	R								NA			NA		11/17/2003	
						From: 20-704 Cherokee Rd											
						To: WCL Richmond											
(674) Cranbeck Rd	0.37	4900	G	99%	0%	0%	0%	0%	0%	C	0.112	F	0.569	5300	G	2007	
						From: 20-675 Robious											
						To: SR 147 Huguenot Rd											
(675) Robious Rd	0.59	18000	G	99%	0%	1%	0%	0%	0%	F	0.103	F	0.508	19000	G	2007	
						From: SR 147 Huguenot Rd											
(675) Robious Rd	0.71	20000	G	99%	0%	1%	0%	0%	0%	C	0.1	F	0.537	22000	G	2007	
						From: 20-905 Old Farm Rd											
(675) Robious Rd	0.85	18000	G	99%	0%	1%	0%	0%	0%	F	0.101	F	0.590	19000	G	2007	
						From: 20-1775 Early Settlers Rd											
						To: US 60 Midlothian Tpke											
(676) Vest Rd	0.60	60	R								NA			NA		07/28/2003	
						From: Dead End											
						To: 20-602 River Rd											
(677) Old Buckingham Rd	1.09	8700	G	99%	0%	0%	0%	0%	0%	C	0.105	F	0.666	9400	G	2007	
						From: US 60 Midlothian Tpke											
(677) Old Buckingham Rd	0.55	8700	G	99%	0%	0%	0%	0%	0%	F	0.102	F	0.688	9400	G	2007	
						From: 20-1482 Black Heath Rd											
(677) Old Buckingham Rd	0.20	2600	G	99%	0%	0%	0%	0%	0%	F	0.097	F	0.557	2800	G	2007	
						From: 20-727 Alverser Dr											
						To: SR 147 Huguenot Rd											
(678) West Providence Rd	0.20	710	R								NA			NA		02/14/2006	
						From: Dead End											
(678) West Providence Rd	0.83	4100	R								NA			NA		02/14/2006	
						From: 20-4681 Providence Creek Trail											
(678) West Providence Rd	0.97	6800	G	98%	0%	1%	0%	0%	0%	F	0.096	F	0.555	7400	G	2007	
						From: 20-653 Courthouse Rd											
(678) Providence Rd	0.97	6700	G	98%	0%	1%	0%	0%	0%	C	0.097	F	0.641	7200	G	2007	
						From: 20-672 Adkins Rd											
(678) South Providence Rd	0.98	9200	G	98%	0%	1%	0%	0%	0%	F	0.104	F	0.672	9900	G	2007	
						From: 20-647 Hicks Rd; Reams Rd											
(678) South Providence Rd	1.05	10000	G	98%	0%	1%	0%	0%	0%	F	0.102	F	0.678	11000	G	2007	
						From: 20-663 Elkhardt Rd											
(678) North Providence Road;	1.05	7100	G	99%	0%	0%	0%	0%	0%	F	0.096	F	0.569	7600	G	2007	
						From: US 60 Midlothian Tpke											
(678) Buford Rd	0.54	11000	G	99%	0%	0%	0%	0%	0%	F	0.102	F	0.618	12000	G	2007	
						From: 20-755 Pinetta Dr											
(678) Buford Rd	1.27	13000	G	99%	0%	0%	0%	0%	0%	C	0.093	F	0.534	14000	G	2007	
						From: 20-686 Jahnke Rd											
						To: 20-683 Forest Hill Ave											

Virginia Department of Transportation  
Traffic Engineering Division  
2007  
Annual Average Daily Traffic Volume Estimates By Section of Route  
Chesterfield Maintenance Area

Route	Length	AADT	QA	4Tire	Bus	-----Truck-----				QC	K Factor	QK	Dir Factor	AAWDT	QW	Year
						2Axle	3+Axle	1Trail	2Trail							
<b>Chesterfield County</b>																
(678) Buford Rd	0.20	9200	G	99%	0%	From: 20-683 Forest Hill Ave	1%	0%	0%	C	0.094	F	0.534	9900	G	2007
						To: SR 147 Huguenot Rd										
(679) Old Courthouse Rd	0.35	660	R			From: 20-653 Courthouse Rd					NA			NA		08/20/2003
						To: 20-653 Courthouse Rd										
(680) Old Bermuda Hundred	0.19	40	R			From: Dead End					NA			NA		10/16/2003
						To: 20-618 Old Bermuda Hundred Rd										
(681) Branders Bridge Rd	0.13	7200	G	97%	1%	From: SR-10 W, Iron Bridge Rd	1%	1%	0%	F	0.095	F	0.637	7700	G	2007
						To: 20-708 Carver Heights Dr										
(681) Branders Bridge Rd	0.11	6500	G	97%	1%	From: 20-625 Branders Bridge Rd	1%	1%	0%	C	0.100	F	0.634	7000	G	2007
						To: 20-625 Branders Bridge Rd										
(681) Hundred Rd W	0.69	2100	R			From: SR 10 E, Iron Bridge Rd					NA			NA		02/14/2006
						To: 20-655 Beach Rd										
(682) Old Beach Rd	0.15	30	R			From: 20-655 Beach Rd					NA			NA		07/14/2003
						To: 20-655 Beach Rd										
(683) Forest Hill Ave	0.21	15000	G	98%	1%	From: SR 147 Huguenot Rd	1%	0%	0%	F	0.089	F	0.554	16000	G	2007
						To: 20-678 Buford Rd										
(683) Forest Hill Ave	0.84	14000	G	98%	1%	From: WCL Richmond	1%	0%	0%	C	0.098	F	0.537	15000	G	2007
						To: 20-671 Mt Hermon Rd										
(684) Mount Hermon Rd	1.15	420	R			From: 20-652 Old Hundred Rd					NA			NA		11/17/2003
						To: 20-652 Old Hundred Rd										
(685) Dry Bridge Rd	0.17	220	R			From: 0.17 MN 20-652					NA			NA		07/24/2006
						To: US 60 Midlothian Tpke										
(685) Dry Bridge Rd	0.75	160	R			From: 20-1964 Winslow Rd					NA			NA		06/09/2003
						To: 20-678 Buford Rd										
(686) Brown Summitt Rd	0.35	520	R			From: 20-1756 Spring Lake Rd					NA			NA		06/09/2003
						To: WCL Richmond										
(686) Jahnke Rd	1.00	11000	G	99%	0%	From: 20-3419 Carriage Pines Dr	0%	0%	0%	C	0.111	F	0.682	12000	G	2007
						To: 20-1756 Spring Lake Rd										
(686) Jahnke Rd	0.58	16000	G	99%	0%	From: WCL Richmond	0%	0%	0%	F	0.110	F	0.513	17000	G	2007
						To: 20-3419 Carriage Pines Dr										
(687) Starview Lane	0.19	410	R			From: 20-2231 Amster Rd					NA			NA		04/10/2003
						To: 20-2231 Amster Rd										
(687) Starview Lane	0.40	1400	R			From: 20-644 Cloverleaf Dr					NA			NA		04/10/2003
						To: Dead End										
(687) Starview Lane	0.29	46	R			From: 20-653 Courthouse Rd					NA			NA		04/10/2003
						To: 20-672 Adkins Rd										
(688) Dakins Dr	0.84	1000	R			From: Powhatan County Line					NA			NA		05/05/2003
						To: 20-671 County Line Rd										
(689) County Line Rd West	0.43	120	R			From: 20-667 Otterdale Rd					NA			NA		11/17/2003
						To: US 360 Hull Street Rd										
(690) Cosby Rd	0.90	240	R			From: 20-667 Otterdale Rd					NA			NA		11/17/2003
						To: US 360 Hull Street Rd										

Virginia Department of Transportation  
Traffic Engineering Division  
2007  
Annual Average Daily Traffic Volume Estimates By Section of Route  
Chesterfield Maintenance Area

Route	Length	AADT	QA	4Tire	Bus	-----Truck-----				QC	K Factor	QK	Dir Factor	AAWDT	QW	Year
						2Axle	3+Axle	1Trail	2Trail							
<b>Chesterfield County</b>																
(691) Walnut Dr	0.63	990	R								NA			NA		08/04/2003
			From: Dead End													
			To: 20-726 Rivermont Rd													
(691) Walnut Dr	0.26	2100	R								NA			NA		08/04/2003
			From: SR 10 S, Hundred Rd East													
			To: SR 10 N, Hundred Rd East													
(691) Burgess Rd	0.74	290	R								NA			NA		08/06/2003
			From: Dead End													
			To: 20-634 Cattail Rd													
(692) Reedy Branch Rd	1.78	850	G	97%	1%	2%	0%	0%	0%	C	0.121	F	0.559	870	G	2007
			From: 20-626 Woodpecker Rd													
(693) Deer Range Rd	1.50	110	R								NA			NA		11/17/2003
			From: Dead End													
			To: US 360 Hull Street Rd													
(694) Coalboro Rd	0.10	490	R								NA			NA		07/29/2003
			From: 20-664 Coalboro Rd													
			To: 20-655 Beach Rd													
(695) Garnett Lane	0.18	120	R								NA			NA		05/15/2003
			From: Dead End													
			To: 20-707 LE Gordon Dr													
(696) Fox Dr	0.14	110	R								NA			NA		08/06/2003
			From: 20-746 Ruffin Mill Rd													
			To: Dead End													
(697) Bermuda Hundred Rd	1.79	590	F	98%	1%	1%	0%	0%	0%	C	0.105	F	0.574	590	F	2007
			From: 20-618 Meadowville Rd													
(697) Bermuda Hundred Rd	1.61	2000	G	89%	1%	1%	3%	7%	0%	C	0.155	F	0.748	2200	G	2007
			From: 20-746 Enon Church Rd													
			To: 20-827 Allied Rd													
(698) State Ave	0.80	730	R								NA			NA		08/04/2003
			From: Dead End													
			To: 20-746 Enon Church Rd													
(699) Hanover St	0.17	280	R								NA			NA		06/07/2006
			From: 20-2406 Bermuda Ave													
			To: 20-904 Point De Rock Rd													
(700) Shawonodasee Rd	0.21	1100	R								NA			NA		07/14/2003
			From: Dead End													
			To: 20-604 Courthouse Rd													
(701) Whitepine Rd	1.70	3000	G	93%	1%	1%	1%	4%	0%	F	0.119	F	0.649	3200	G	2007
			From: 20-651 Belmont Rd													
(701) Whitepine Rd	1.18	6300	G	93%	1%	1%	1%	4%	0%	C	0.106	F	0.745	6800	G	2007
			From: 20-737 Reycan Rd													
(701) Whitepine Rd	0.80	4700	R								NA			NA		07/24/2006
			From: SR 10 Iron Bridge Rd													
			To: Huntingcreek Dr													
(702) McEnnally Rd	0.20	2200	G	99%	0%	1%	0%	0%	0%	C	0.115	F	0.871	2200	G	2007
			From: 20-621 Winterpock Rd													
			To: 20-662 Spring Run Rd													
(702) Spring Run Rd	0.45	8100	G	98%	1%	1%	0%	0%	0%	C	0.095	F	0.821	8700	G	2007
			From: 20-662; McEnnally Rd													
			To: US 360 Hull Street Rd													
(703) Northwood Dr	0.50	220	R								NA			NA		07/24/2006
			From: 20-602 River Rd													
			To: Dead End													
(704) Cherokee Rd	0.42	890	R								NA			NA		07/24/2006
			From: 20-673 Old Gun Rd													
			To: WCL Richmond													

Virginia Department of Transportation  
Traffic Engineering Division  
2007  
Annual Average Daily Traffic Volume Estimates By Section of Route  
Chesterfield Maintenance Area

Route	Length	AADT	QA	4Tire	Bus	Truck				QC	K Factor	QK	Dir Factor	AAWDT	QW	Year
						2Axle	3+Axle	1Trail	2Trail							
<b>Chesterfield County</b>																
(705) Elokomin Ave	0.07	890	R									NA		NA		05/18/2006
(705) Elokomin Ave	0.06	150	R									NA		NA		05/18/2006
(706) Tarris Lane	0.35	530	R									NA		NA		11/17/2003
(707) LE Gordon Dr	0.50	4000	R									NA		NA		05/15/2003
(708) Carver Heights Dr	1.00	690	R									NA		NA		11/17/2003
(709) Le Master Rd	0.51	120	R									NA		NA		07/14/2006
(710) Bellbrook Dr	0.43	550	G	97%	1%	2%	0%	0%	0%	C	0.113	F	0.612	550	G	2007
(711) Robious Rd	2.20	14000	G	98%	1%	1%	0%	0%	0%	F	0.109	F	0.536	15000	G	2007
(711) Robious Rd	1.72	27000	G	98%	1%	1%	0%	0%	0%	C	0.097	F	0.587	29000	G	2007
(712) Gresham Ave	0.20	90	R									NA		NA		06/20/2006
(713) Cross St	0.10	40	R									NA		NA		06/20/2006
(713) Cross St	0.05	45	R									NA		NA		06/20/2006
(714) Winterfield Rd	1.41	9000	G	98%	1%	1%	0%	0%	0%	C	0.088	F	0.548	9800	G	2007
(714) Winterfield Rd	2.00	3600	G	98%	1%	1%	0%	0%	0%	F	0.090	F	0.523	3900	G	2007
(715) Barretta Lane	0.31	70	R									NA		NA		07/24/2006
(716) Haven Ave	0.20	80	R									NA		NA		06/20/2006
(717) Centralia Rd	0.50	4600	R									NA		NA		05/25/2006
(717) Centralia Rd	0.17	9	R									NA		NA		05/25/2006
(718) Old Bon Air Rd	1.63	8200	G	99%	0%	0%	0%	0%	0%	C	0.108	F	0.574	8800	G	2007
(718) Old Bon Air Rd/Rockaw	0.37	8300	G	99%	0%	0%	0%	0%	0%	F	0.111	F	0.590	8900	G	2007

Virginia Department of Transportation  
Traffic Engineering Division  
2007  
Annual Average Daily Traffic Volume Estimates By Section of Route  
Chesterfield Maintenance Area

Route	Length	AADT	QA	4Tire	Bus	Truck				QC	K Factor	QK	Dir Factor	AAWDT	QW	Year
						2Axle	3+Axle	1Trail	2Trail							
<b>Chesterfield County</b>																
(718) Rockaway Rd	0.08	370	R								NA			NA		02/14/2006
(718) Rockaway Rd	0.05	10	R								NA			NA		02/14/2006
(719) Bixby Lane	0.28	220	R								NA			NA		07/24/2006
(720) Lucks Lane	2.84	12000	G	98%	0%	1%	0%	0%	0%	C	0.105	F	0.515	13000	G	2007
(721) Penmar Dr	0.30	160	R								NA			NA		07/24/2006
(722) Holloway Ave	1.33	1900	G	93%	4%	3%	0%	0%	0%	C	0.163	F	0.51	2100	G	2007
(722) Holloway Ave	0.45	2100	G	93%	4%	3%	0%	0%	0%	F	0.151	F	0.525	2300	G	2007
(723) Periwinkle Dr	0.32	340	R								NA			NA		06/20/2006
(723) Periwinkle Dr	0.35	420	R								NA			NA		06/20/2006
(724) Spruce Ave	0.74	480	R								NA			NA		06/07/2006
(724) Spruce Ave	0.67	280	R								NA			NA		06/07/2006
(725) Quinford Blvd	0.20	760	R								NA			NA		06/20/2006
(725) Quinford Blvd	0.36	230	R								NA			NA		06/20/2006
(726) Rivermont Rd	0.28	630	R								NA			NA		06/07/2006
(726) Rivermont Rd	0.38	440	R								NA			NA		06/07/2006
(727) Murray Olds Dr	0.13	1000	R								NA			NA		04/18/2006
(727) Murray Olds Dr	0.17	1200	R								NA			NA		04/18/2006
(727) Alverser Dr	0.51	7500	G	79%	1%	2%	5%	10%	2%	F	0.089	F	0.574	8000	G	2007
(728) Corner Rock Rd	0.55	910	R								NA			NA		04/24/2006
(728) Corner Rock Rd	0.27	2200	R								NA			NA		04/24/2006
(729) Ahern Rd	0.67	46	R								NA			NA		06/18/2003

Virginia Department of Transportation  
Traffic Engineering Division  
2007  
Annual Average Daily Traffic Volume Estimates By Section of Route  
Chesterfield Maintenance Area

Route	Length	AADT	QA	4Tire	Bus	Truck				QC	K Factor	QK	Dir Factor	AAWDT	QW	Year
						2Axle	3+Axle	1Trail	2Trail							
<b>Chesterfield County</b>																
(729) Lacy Farm Rd	0.70	70	R			0.67 MN 20-605					NA			NA		06/18/2003
						20-605 N, Moseley Rd										
(730) Baldwin Creek Rd	1.29	850	R			20-655 Beach Rd					NA			NA		07/29/2003
						US 360 Hull Street Rd										
(731) Russwood Rd	0.50	130	R			Dead End					NA			NA		07/24/2006
						20-628 Hickory Rd										
(732) Old Stage Rd	0.80	1100	G	79%	1%	2%	5%	10%	2%	F	0.12	F	0.745	1100	G	2007
						20-618 Old Bermuda Hundred Rd										
(732) Old Stage Rd	1.96	4500	G	79%	1%	2%	5%	10%	2%	C	0.094	F	0.686	4800	G	2007
						SR 10; West Hundred Rd										
						20-615 Coxendale Rd										
(733) Pocoshock Blvd	1.05	3300	G	98%	1%	1%	0%	0%	0%	C	0.112	F	0.542	3600	G	2007
						US 360 Hull St										
(733) Pocoshock Blvd	0.23	3600	G	98%	1%	1%	0%	0%	0%	F	0.109	F	0.643	3900	G	2007
						20-2137 Dulles Dr										
(733) Ruthers Rd	1.00	4800	G	98%	1%	1%	0%	0%	0%	F	0.102	F	0.673	5100	G	2007
						20-663 Elkhardt Rd										
						US 60 Midlothian Tpke										
(735) Winfree Ave	0.48	810	R			SR 36 River Rd					NA			NA		10/30/2003
						20-1366 Butler Lane										
(736) Summit Rd	0.60	330	R			Dead End					NA			NA		02/14/2006
						20-655 Beach Rd										
(737) Doublecreek Ct	0.30	9	R			20-604 Courthouse Rd					NA			NA		02/14/2006
						Dead End; Gap Teminus										
(737) Reycan Rd	0.30	230	R			20-701 Whitepine Rd					NA			NA		02/14/2006
						Dead End										
(738) Briggs Rd	0.06	60	R			20-1500 Weir Rd					NA			NA		05/22/2006
						Dead End										
(739) Omo Rd	0.64	920	R			Cul-de-Sac					NA			NA		07/13/2006
						20-739; 20-742										
(739) Omo Rd	0.61	740	G	98%	1%	1%	0%	0%	0%	C	0.111	F	0.670	800	G	2007
						20-742										
						SR 10; 20-3025										
(740) Berrand Rd	0.35	130	R			Dead End					NA			NA		04/18/2006
						20-653 Courthouse Rd										
(741)	0.40	0	R			Dead End					NA			NA		10/30/2003
						20-627 Woodpecker Rd										
(742)	0.18	1700	R			SR 10 Iron Bridge Rd					NA			NA		10/06/2003
						20-765 Hill Rd										
(742)	0.18	1500	R			20-739 Omo Rd					NA			NA		10/06/2003



Virginia Department of Transportation  
Traffic Engineering Division  
2007  
Annual Average Daily Traffic Volume Estimates By Section of Route  
Chesterfield Maintenance Area

Route	Length	AADT	QA	4Tire	Bus	-----Truck-----				QC	K Factor	QK	Dir Factor	AAWDT	QW	Year
						2Axle	3+Axle	1Trail	2Trail							
<b>Chesterfield County</b>																
(742)	0.14	1400	G	96%	1%	1%	1%	1%	0%	C	0.100	F	0.587	1500	G	2007
(743)	0.45	130	R								NA		NA			08/11/2003
(743)	1.35	1200	R								NA		NA			08/11/2003
(744)	0.29	280	R								NA		NA			02/14/2006
(745)	1.20	90	R								NA		NA			03/20/2006
(746)	0.66	4100	G	93%	1%	1%	2%	3%	0%	F	0.102	F	0.755	4400	G	2007
(746)	3.23	3600	G	93%	1%	1%	2%	3%	0%	C	0.105	F	0.594	3900	G	2007
(746)	1.09	4000	G	93%	1%	1%	2%	3%	0%	F	0.099	F	0.571	4300	G	2007
(746)	0.99	3800	G	93%	1%	1%	2%	3%	0%	F	0.096	F	0.615	4100	G	2007
(746)	0.73	3800	G	93%	0%	1%	2%	4%	0%	C	0.117	F	0.736	4100	G	2007
(746)	1.04	2200	G	93%	0%	1%	2%	4%	0%	F	0.105	F	0.738	2300	G	2007
(746)	1.04	660	G	93%	0%	1%	2%	4%	0%	F	0.098	F	0.525	710	G	2007
(746)	0.01	80	R								NA		NA			06/07/2006
(746)	0.44	60	R								NA		NA			06/07/2006
(747)	0.20	46	R								NA		NA			11/17/2003
(748)	0.35	10	R								NA		NA			05/18/2006
(749)	0.11	120	R								NA		NA			11/17/2003
(750)	0.70	1800	R								NA		NA			10/23/2003
(751)	0.43	46	R								NA		NA			07/24/2006
(752)	0.65	640	R								NA		NA			11/05/2003
(753)	0.13	70	R								NA		NA			08/06/2003

Virginia Department of Transportation  
Traffic Engineering Division  
2007  
Annual Average Daily Traffic Volume Estimates By Section of Route  
Chesterfield Maintenance Area

Route	Length	AADT	QA	4Tire	Bus	-----Truck-----				QC	K Factor	QK	Dir Factor	AAWDT	QW	Year
						2Axle	3+Axle	1Trail	2Trail							
<b>Chesterfield County</b>																
(753) Henrico St	0.08	90	R								NA			NA		08/06/2003
(754) Commonwealth Center	1.02	13000	R								NA			NA		12/03/2003
(754) Old Hundred Rd	0.14	18000	G	98%	1%	1%	0%	0%	0%	F	0.095	F	0.538	19000	G	2007
(754) Old Hundred Rd	2.21	10000	G	98%	1%	1%	0%	0%	0%	C	0.099	F	0.534	11000	G	2007
(754) Coalfield Rd	0.78	20000	G	98%	1%	1%	0%	0%	0%	F	0.105	F	0.624	22000	G	2007
(754) Coalfield Rd	0.44	12000	G	98%	1%	1%	0%	0%	0%	F	0.093	F	0.573	13000	G	2007
(754) Coalfield Rd	2.54	3300	G	98%	1%	1%	0%	0%	0%	F	0.097	F	0.646	3500	G	2007
(755) Arboretum Pl	0.42	6300	R								NA			NA		06/04/2003
(755) Pinetta Dr	0.41	5000	G	99%	0%	0%	0%	0%	0%	C	0.103	F	0.608	5400	G	2007
(755) Pinetta Dr	0.82	4800	G	99%	0%	0%	0%	0%	0%	F	0.109	F	0.618	5100	G	2007
(756) Family Lane	0.18	90	R								NA			NA		02/14/2006
(756) Family Lane	0.43	1100	R								NA			NA		02/14/2006
(757) Dowd Lane	0.25	160	R								NA			NA		02/14/2006
(758)	0.14	40	R								NA			NA		07/17/2006
(759) Stigall Dr	0.24	1100	R								NA			NA		02/14/2006
(759) Stigall Dr	0.63	2900	R								NA			NA		02/14/2006
(760) Elko Rd	0.92	620	R								NA			NA		10/30/2003
(761) Attucks Dr	0.13	270	R								NA			NA		06/13/2006
(761) Bass St	0.10	80	R								NA			NA		06/13/2006
(761)	0.10	60	R								NA			NA		10/30/2003
(762) Sunset Ave	0.15	90	R								NA			NA		05/30/2006

Virginia Department of Transportation  
Traffic Engineering Division  
2007  
Annual Average Daily Traffic Volume Estimates By Section of Route  
Chesterfield Maintenance Area

Route	Length	AADT	QA	4Tire	Bus	-----Truck-----				QC	K Factor	QK	Dir Factor	AAWDT	QW	Year
						2Axle	3+Axle	1Trail	2Trail							
<b>Chesterfield County</b>																
(763) Fordham Rd	1.09	3800	R													02/14/2006
(763) Fordham Rd	0.37	5700	R													02/14/2006
(764) Paulhill Rd	0.30	150	R													02/14/2006
(764) Paulhill Rd	0.40	390	R													02/14/2006
(765) Hill Rd	0.35	260	R													10/06/2003
(766) Onnies Dr	0.20	470	R													02/14/2006
(767) Academy Dr	0.24	450	R													02/14/2006
(768) Old Baileys Bridge Rd	0.28	80	R													02/14/2006
(768) Old Baileys Bridge Rd	0.18	320	R													03/15/2006
(769) Sunset Blvd	0.31	180	R													03/15/2006
(770)	0.31	5600	G	99%	0%	0%	0%	0%	0%	C	0.089	F	0.553	6000	G	2007
(770)	0.53	9700	R													11/17/2003
(770)	0.61	4800	R													11/17/2003
(771) Broadmoor Rd	0.32	150	R													06/18/2003
(772) Research Rd	0.11	4100	R													05/16/2006
(772) Research Rd	0.35	6200	R													05/16/2006
(773) Pasture Hill Rd	0.48	790	R													05/18/2006
(774) Tucker Rd	0.20	220	R													07/24/2006
(775) Clintwood Rd	0.07	1600	R													02/14/2006
(775) Clintwood Rd	0.50	1200	R													02/14/2006

Virginia Department of Transportation  
Traffic Engineering Division  
2007  
Annual Average Daily Traffic Volume Estimates By Section of Route  
Chesterfield Maintenance Area

Route	Length	AADT	QA	4Tire	Bus	Truck				QC	K Factor	QK	Dir Factor	AAWDT	QW	Year
						2Axle	3+Axle	1Trail	2Trail							
<b>Chesterfield County</b>																
(777) Johnston Willis Dr	0.47	6600	G	98%	0%	1%	0%	1%	0%	C	0.095	F	0.551	7100	G	2007
(777) Johnston Willis Dr	0.44	5800	R											NA		04/20/2006
(780)	6.92	340	R											NA		11/17/2003
(780)	2.00	50	R											NA		11/17/2003
(780)	0.64	40	R											NA		11/17/2003
(780)	0.71	20	R											NA		11/17/2003
(781) Granite Spring Rd	0.30	1400	R											NA		02/14/2006
(782) Vietor St	0.09	260	R											NA		02/14/2006
(783) Doss Rd	0.89	190	R											NA		05/18/2006
(784) Bailey Farm Rd	0.85	60	R											NA		03/06/2006
(785) Bermuda Triangle Rd	0.32	250	R											NA		05/22/2006
(786) Baldwin Rd	0.70	300	R											NA		03/23/2006
(788) Telstar Dr	0.45	860	R											NA		06/01/2006
(789) Belleau Dr	0.17	330	R											NA		02/14/2006
(789) Brown Rd	0.34	1400	R											NA		02/14/2006
(789) Brown Rd	0.40	960	R											NA		02/14/2006
(790) Wagstaff Circle	0.83	230	R											NA		03/08/2006
(790) Wagstaff Circle	0.09	670	R											NA		03/08/2006
(790) Wagstaff Circle	0.06	420	R											NA		03/08/2006
(790) Wagstaff Circle	0.05	240	R											NA		03/08/2006
(791) Ladino Lane	0.26	40	R											NA		02/14/2006

Virginia Department of Transportation  
Traffic Engineering Division  
2007  
Annual Average Daily Traffic Volume Estimates By Section of Route  
Chesterfield Maintenance Area

Route	Length	AADT	QA	4Tire	Bus	-----Truck-----				QC	K Factor	QK	Dir Factor	AAWDT	QW	Year
						2Axle	3+Axle	1Trail	2Trail							
<b>Chesterfield County</b>																
(792) Mason Ave	0.34	500	R				From: Dead End				NA		NA			02/14/2006
							To: SR 10 Hundred Rd									
(793) Kedleston Ave	0.34	490	R				From: 20-638 Cogbill Rd				NA		NA			02/14/2006
							To: 20-2188 Marty Blvd									
(794) Stanley Dr	0.32	130	R				From: Dead End				NA		NA			07/05/2006
							To: 20-2266 Upp St									
(794) Stanley Dr	0.20	670	R				From: 20-805 EAST				NA		NA			07/05/2006
							To: 20-805 EAST									
(795) Ledo Rd	1.00	140	R				From: US 360 Hull Street Rd				NA		NA			07/05/2006
							To: Dead End									
(796)	0.10	50	R				From: US 360 Hull Street Rd				NA		NA			05/16/2006
							To: Dead End									
(797) White Bark Terrace	0.19	590	R				From: Cul-de-Sac				NA		NA			03/15/2006
							To: 20-701 Whitepine Rd									
(798) Briarwood Dr	0.34	80	R				From: 20-770 SOUTH				NA		NA			07/05/2006
							To: Dead End									
(799) Inge Rd	0.12	90	R				From: Dead End				NA		NA			07/05/2006
							To: SR 10 Hundred Rd East									
(800) Perdue Ave	0.25	220	R				From: SR 36 River Rd				NA		NA			06/16/2006
							To: Dead End									
(801) Southland Dr	0.22	2000	R				From: US 1 Jefferson Davis Hwy				NA		NA			05/22/2006
							To: Cul-de-Sac									
(802) Silbyrd Dr	0.15	50	R				From: 20-673 Old Gun Rd				NA		NA			04/24/2006
							To: Dead End; Gap									
(802) Silbyrd Dr	0.04	20	R				From: 20-1432 Hillanne Dr				NA		NA			04/24/2006
							To: Dead End									
(802) Silbyrd Dr	0.08	40	R				From: Dead End				NA		NA			04/24/2006
							To: Dead End									
(803) Marobrith Rd	0.40	120	R				From: Dead End				NA		NA			05/30/2006
							To: 20-619 Happy Hill Rd									
(804) Rock Hill Rd	0.20	3400	R				From: SR 10 Hundred Rd				NA		NA			05/22/2006
							To: Dead End									
(805) Chesterwood Dr	0.43	1200	R				From: 20-638 W, Cogbill Rd				NA		NA			05/22/2006
							To: 20-638 E; 20-2185									
(806) Nancy Dr	0.12	520	R				From: 20-890 Randolph Rd				NA		NA			02/14/2006
							To: US 360 Hull Street Rd									
(807) Elmwood Lane	0.25	350	R				From: 20-616 N, Osborne Rd				NA		NA			05/22/2006
							To: 20-875 W, Banbury Rd									
(807) Cliffawn Dr	0.42	230	R				From: Dead End; Gap				NA		NA			05/22/2006
							To: Dead End; Gap									

Virginia Department of Transportation  
Traffic Engineering Division  
2007  
Annual Average Daily Traffic Volume Estimates By Section of Route  
Chesterfield Maintenance Area

Route	Length	AADT	QA	4Tire	Bus	Truck				QC	K Factor	QK	Dir Factor	AAWDT	QW	Year
						2Axle	3+Axle	1Trail	2Trail							
<b>Chesterfield County</b>																
(807) CliffLawn Dr	0.17	100	R											NA		05/22/2006
(808)	0.05	5	R											NA		07/13/2006
(809) Beverley St	0.34	330	R											NA		06/15/2006
(810) Parker Lane	0.41	270	R											NA		02/14/2006
(810) Parker Lane	0.40	1900	R											NA		02/14/2006
(811) Yatesdale Dr	0.17	60	R											NA		02/14/2006
(812) Southlawn Ave	0.32	750	R											NA		06/13/2006
(813)	0.01	190	R											NA		07/24/2006
(814) Bellbluff Dr	0.27	280	R											NA		07/24/2006
(815) Big Oak Lane	0.36	380	R											NA		04/24/2006
(816)	0.10	9	R											NA		06/07/2006
(817) Quailwood Rd	0.57	130	R											NA		03/15/2006
(818) Lawing Dr	0.55	1700	R											NA		10/20/2003
(819) Mall Dr	0.41	4000	G	100%	0%	0%	0%	0%	0%	C	0.117	F	0.513	4000	G	2007
(820) Mall Ct	0.07	1700	R											NA		04/24/2006
(821) Sycamore St	0.14	520	R											NA		05/30/2006
(822)	0.13	950	R											NA		04/14/2003
(823) Central Ave	0.24	200	R											NA		08/04/2003
(823) Central Ave	0.43	950	R											NA		08/04/2003

Virginia Department of Transportation  
Traffic Engineering Division  
2007  
Annual Average Daily Traffic Volume Estimates By Section of Route  
Chesterfield Maintenance Area

Route	Length	AADT	QA	4Tire	Bus	Truck				QC	K Factor	QK	Dir Factor	AAWDT	QW	Year
						2Axle	3+Axle	1Trail	2Trail							
<b>Chesterfield County</b>																
(824)	0.18	400	R								NA			NA		09/10/2003
(824)	0.43	70	R								NA			NA		09/10/2003
(825)	0.04	210	R								NA			NA		02/14/2006
(826) Lyndale Dr	0.37	270	R								NA			NA		09/10/2003
(826) Lyndale Dr	0.35	210	R								NA			NA		09/10/2003
(827) Allied Rd	1.75	1600	G	85%	1%	1%	3%	11%	0%	C	0.152	F	0.796	1700	G	2007
(827) Allied Rd	0.75	8300	G	85%	1%	1%	3%	11%	0%	F	NA			NA		2007
(827) Allied Rd	0.88	130	G	85%	1%	1%	3%	11%	0%	F	NA			NA		2007
(828) Bermuda Orchard Lane	0.64	1800	R								NA			NA		06/07/2006
(828) Bermuda Orchard Lane	0.95	4500	R								NA			NA		10/30/2003
(829) Coyote Dr	0.16	280	R								NA			NA		05/22/2006
(830) Waters Mill Dr	0.09	740	R								NA			NA		10/30/2003
(831) Hillandale Dr	0.11	90	R								NA			NA		08/26/2003
(832) Robious Crossing Dr	1.18	2300	R								NA			NA		08/06/2003
(833) Hackberry Rd	0.14	60	R								NA			NA		08/06/2003
(834) Cobbs Ave	0.10	180	R								NA			NA		06/07/2006
(834) Cobbs Ave	0.08	170	R								NA			NA		06/07/2006
(834) Cobbs Ave	0.03	40	R								NA			NA		06/07/2006
(835) Terminal Ave	0.07	50	R								NA			NA		10/30/2003
(836)	0.51	370	R								NA			NA		10/30/2003

Virginia Department of Transportation  
Traffic Engineering Division  
2007  
Annual Average Daily Traffic Volume Estimates By Section of Route  
Chesterfield Maintenance Area

Route	Length	AADT	QA	4Tire	Bus	Truck				QC	K Factor	QK	Dir Factor	AAWDT	QW	Year
						2Axle	3+Axle	1Trail	2Trail							
<b>Chesterfield County</b>																
(837) West Rd	0.23	480	R											NA	NA	11/12/2003
(837) West Rd	0.22	2200	R											NA	NA	11/12/2003
(837) West Rd	0.26	3400	R											NA	NA	11/12/2003
(837) Belcourse Rd	0.21	550	R											NA	NA	11/12/2003
(839) Larkin Lane	0.25	500	R											NA	NA	07/05/2006
(842)	0.12	40	R											NA	NA	10/30/2003
(843) Cowan Rd	0.37	460	R											NA	NA	06/09/2003
(844) Whitworth Rd	0.14	100	R											NA	NA	06/09/2003
(844) Whitworth Rd	0.08	40	R											NA	NA	06/09/2003
(845) Kennerly Rd	0.12	270	R											NA	NA	10/30/2003
(846) Arundel Ave	0.23	270	R											NA	NA	07/05/2006
(847) Livingstone Ave	0.23	320	R											NA	NA	07/05/2006
(848) Center View Dr	0.16	5900	R											NA	NA	04/20/2006
(849) Koger Center Blvd	0.23	9100	R											NA	NA	04/20/2006
(849) Koger Center Blvd	0.39	12000	G	99%	0%	0%	0%	0%	0%	C	0.098	F	0.523	12000	G	2007
(850) Pams Ave	0.06	30	R											NA	NA	06/20/2006
(851) Metro Ct	0.11	520	R											NA	NA	06/20/2006
(852) Boyd St	0.46	560	R											NA	NA	05/22/2006
(853) Middle Loop	0.21	300	R											NA	NA	02/14/2006
(854) Twilight Lane	0.26	540	R											NA	NA	02/14/2006



Virginia Department of Transportation  
Traffic Engineering Division  
2007  
Annual Average Daily Traffic Volume Estimates By Section of Route  
Chesterfield Maintenance Area

Route	Length	AADT	QA	4Tire	Bus	Truck				QC	K Factor	QK	Dir Factor	AAWDT	QW	Year
						2Axle	3+Axle	1Trail	2Trail							
<b>Chesterfield County</b>																
(854) Twilight Lane	0.17	820	R				From: 20-853 Middle Loop				NA			NA		02/14/2006
							To: 20-663 Elkhardt Rd									
(855) Hilda Ave	0.18	180	R				From: Dead End				NA			NA		02/14/2006
							To: 20-1495 Kingsdale Rd									
(856) Zion Hill Church Rd	0.15	120	R				From: Dead End				NA			NA		07/13/2006
							To: 20-643 Jessup Rd									
(857) Morrisett Rd	0.14	40	R				From: Dead End				NA			NA		02/14/2006
							To: 0.14 ME Dead End									
(857) Morrisett Rd	0.12	130	R				From: 20-636 Nash Rd				NA			NA		02/14/2006
							To: Dead End									
(858) Magnolia Ave	0.35	200	R				From: Dead End				NA			NA		06/15/2006
							To: SR 36 River Rd									
(859) Forest Lake Rd	0.11	NA					From: 20-5780				NA			NA		
							To: Dead End									
(859) Forest Lake Rd	0.45	1400	R				From: US 1 Jefferson Davis Hwy				NA			NA		10/20/2003
							To: Dead End									
(860) Ponce De Leon Rd	0.19	370	R				From: 20-710 Bellbrook Dr				NA			NA		12/01/2003
							To: 20-860 Ponce De Leon Rd									
(861) Wannee Way	0.06	360	R				From: 20-862 Port Leon Rd				NA			NA		06/26/2006
							To: 20-863 Flagler Rd									
(861) Wannee Way	0.06	220	R				From: Dead End				NA			NA		06/26/2006
							To: 20-861 Wannee Way									
(861) Wannee Way	0.02	10	R				From: Dead End				NA			NA		06/26/2006
							To: Dead End									
(862) Port Leon Rd	0.11	80	R				From: Dead End				NA			NA		06/26/2006
							To: 20-861 Wannee Way									
(863) Flagler Rd	0.15	130	R				From: 20-2696 Middle Rd				NA			NA		06/26/2006
							To: Cul-de-Sac									
(864) Middle Cr	0.03	50	R				From: 20-625 Branders Bridge Rd				NA			NA		04/14/2003
							To: Dead End									
(865) Treely Rd	0.32	550	R				From: Cul-de-Sac				NA			NA		11/03/2003
							To: 20-727 Murray Olds Dr									
(866) Murray Olds Ct	0.06	180	R				From: 20-691 Walnut Dr				NA			NA		10/30/2003
							To: End Loop									
(867) Grove Rd	0.51	270	R				From: Dead End				NA			NA		10/30/2003
							To: US 60 Midlothian Tpke									
(868) Busy St	0.18	1100	R				From: Dead End				NA			NA		05/27/2003
							To: 20-653 Courthouse Rd									

Virginia Department of Transportation  
Traffic Engineering Division  
2007  
Annual Average Daily Traffic Volume Estimates By Section of Route  
Chesterfield Maintenance Area

Route	Length	AADT	QA	4Tire	Bus	Truck				QC	K Factor	QK	Dir Factor	AAWDT	QW	Year
						2Axle	3+Axle	1Trail	2Trail							
<b>Chesterfield County</b>																
(870) Summit Acres Dr	0.18	220	R								NA			NA		06/11/2003
(871) Devmeghaled Trail	0.10	60	R								NA			NA		10/30/2003
(872)	0.12	450	R								NA			NA		10/16/2003
(873) Dogwood Ave	0.15	260	R								NA			NA		10/30/2003
(873) Dogwood Ave	0.21	1300	R								NA			NA		10/30/2003
(874) Saromont Ave	0.15	250	R								NA			NA		05/22/2006
(875) Banbury Rd	0.08	130	R								NA			NA		05/22/2006
(876) Twinridge Lane	0.03	1800	R								NA			NA		06/09/2003
(877) Dwayne Lane	0.32	320	R								NA			NA		06/11/2003
(877) Buford Oaks Dr	0.21	300	R								NA			NA		06/11/2003
(878) Cherry St	0.13	80	R								NA			NA		05/30/2006
(878) Cherry St	0.13	80	R								NA			NA		05/30/2006
(879) Swan Dr	0.28	370	R								NA			NA		10/30/2003
(880) Swan Ct	0.02	50	R								NA			NA		07/13/2006
(881) Jalee Dr	0.18	80	R								NA			NA		07/13/2006
(881) Jalee Dr	0.05	110	R								NA			NA		07/13/2006
(882) Jacobs Rd	0.40	1900	R								NA			NA		10/30/2003
(883)	0.79	150	R								NA			NA		10/30/2003
(884) Post Oak Rd	0.12	110	R								NA			NA		02/14/2006
(885) Lynaire Dr	0.20	100	R								NA			NA		02/14/2006

Virginia Department of Transportation  
Traffic Engineering Division  
2007  
Annual Average Daily Traffic Volume Estimates By Section of Route  
Chesterfield Maintenance Area

Route	Length	AADT	QA	4Tire	Bus	-----Truck-----				QC	K Factor	QK	Dir Factor	AAWDT	QW	Year
						2Axle	3+Axle	1Trail	2Trail							
<b>Chesterfield County</b>																
(886) Mount Blanco Rd	0.29	350	R									NA		NA		06/07/2006
(886) Mount Blanco Rd	0.09	200	R									NA		NA		06/07/2006
(886) Mount Blanco Rd	0.04	80	R									NA		NA		06/07/2006
(887)	0.10	660	R									NA		NA		05/16/2006
(888) Alberta Rd	0.60	670	R									NA		NA		08/27/2003
(888) Alberta Rd	0.06	990	R									NA		NA		08/27/2003
(888) Alberta Rd	0.05	140	R									NA		NA		08/27/2003
(889)	0.07	180	R									NA		NA		10/30/2003
(889)	0.20	160	R									NA		NA		10/30/2003
(890) Randolph Rd	0.15	110	R									NA		NA		02/14/2006
(890) Randolph Rd	0.15	150	R									NA		NA		02/14/2006
(890) Randolph Rd	0.12	100	R									NA		NA		02/14/2006
(891) Spring Valley Rd	0.55	320	R									NA		NA		06/07/2006
(891) Spring Valley Rd	0.13	90	R									NA		NA		06/07/2006
(893) Wilmoth Dr	0.32	180	R									NA		NA		07/13/2006
(894) Starlight Lane	0.38	1100	R									NA		NA		04/10/2003
(897) Pine St	0.11	60	R									NA		NA		05/30/2006
(897) Pine St	0.05	30	R									NA		NA		05/30/2006
(898) Ware Bottom Springs R	0.49	2700	G	74%	2%	3%	4%	16%	2%	F	0.103	F	0.639	2900	G	2007
(898) Ware Bottom Spring Rd	0.28	1700	G	74%	2%	3%	4%	16%	2%	C	0.111	F	0.894	1800	G	2007
(899) O'Bisque Dr	0.09	310	R									NA		NA		03/23/2006

Virginia Department of Transportation  
Traffic Engineering Division  
2007  
Annual Average Daily Traffic Volume Estimates By Section of Route  
Chesterfield Maintenance Area

Route	Length	AADT	QA	4Tire	Bus	Truck				QC	K Factor	QK	Dir Factor	AAWDT	QW	Year
						2Axle	3+Axle	1Trail	2Trail							
<b>Chesterfield County</b>																
(899) O'Bisque Dr	0.39	430	R								NA			NA		03/23/2006
(900) Wycliff Rd	0.04	110	R								NA			NA		05/05/2003
(900) Wycliff Rd	0.42	90	R								NA			NA		05/05/2003
(900) Wycliff Rd	0.09	120	R								NA			NA		05/09/2006
(901) Arkay Dr	0.32	180	R								NA			NA		05/05/2003
(902) Salisbury Dr	1.03	780	G	98%	0%	1%	0%	0%	0%	F	0.11	F	0.547	790	G	2007
(902) Salisbury Dr	1.55	6800	G	98%	0%	1%	0%	0%	0%	F	0.088	F	0.556	7300	G	2007
(902) Salisbury Dr	0.65	6600	G	98%	0%	1%	0%	0%	0%	C	0.089	F	0.8	7100	G	2007
(903) Krause Rd	0.26	3400	R								NA			NA		07/14/2003
(903) Krause Rd	0.51	5200	R								NA			NA		02/14/2006
(903) Krause Rd	0.44	4800	R								NA			NA		02/14/2006
(904) Point De Rock Rd	1.84	1700	G	98%	1%	1%	0%	0%	0%	C	0.112	F	0.595	1900	G	2007
(905) Old Farm Rd	0.20	470	R								NA			NA		03/24/2003
(906)	0.80	4200	R								NA			NA		06/25/2003
(906)	0.23	530	R								NA			NA		06/25/2003
(907) Bridgewood Rd	0.14	100	R								NA			NA		10/30/2003
(907) Bridgewood Rd	0.58	1900	R								NA			NA		10/30/2003
(907) Warbro Rd	1.46	5800	G	86%	1%	2%	8%	3%	0%	C	0.082	F	0.554	6200	G	2007
(908) Brookview Dr	0.12	340	R								NA			NA		02/14/2006
(908) Brookview Dr	0.03	40	R								NA			NA		02/14/2006
(909) Sloan Dr	0.27	90	R								NA			NA		06/07/2006

Virginia Department of Transportation  
Traffic Engineering Division  
2007  
Annual Average Daily Traffic Volume Estimates By Section of Route  
Chesterfield Maintenance Area

Route	Length	AADT	QA	4Tire	Bus	Truck				QC	K Factor	QK	Dir Factor	AAWDT	QW	Year
						2Axle	3+Axle	1Trail	2Trail							
<b>Chesterfield County</b>																
(910) Lynchester Dr	0.24	720	R											NA	NA	09/08/2003
(910) Lynchester Dr	0.09	770	R											NA	NA	09/08/2003
(910) Lynchester Dr	0.12	850	R											NA	NA	09/08/2003
(910) Lynchester Dr	0.09	910	R											NA	NA	02/14/2006
(910) Lynchester Dr	0.09	930	R											NA	NA	09/08/2003
(910) Lynchester Dr	0.05	760	R											NA	NA	09/08/2003
(910) Lynchester Dr	0.15	780	R											NA	NA	09/08/2003
(910) Lynchester Dr	0.13	910	R											NA	NA	09/08/2003
(910) Lynchester Dr	0.10	1800	R											NA	NA	09/08/2003
(911) Weisiger Rd	0.06	30	R											NA	NA	09/08/2003
(911) Weisiger Rd	0.11	70	R											NA	NA	09/08/2003
(912) Gregory Dr	0.42	310	R											NA	NA	09/08/2003
(912) Gregory Dr	0.38	150	R											NA	NA	09/08/2003
(913) Calais Rd	0.09	20	R											NA	NA	09/08/2003
(914) Hagood Lane	0.25	50	R											NA	NA	02/14/2006
(915) Sheringham Rd	0.12	60	R											NA	NA	09/08/2003
(915) Sheringham Rd	0.12	80	R											NA	NA	09/08/2003
(916) Paulett Rd	0.03	10	R											NA	NA	09/08/2003
(916) Paulett Rd	0.07	350	R											NA	NA	09/08/2003
(917)	0.05	30	R											NA	NA	08/25/2003
(917)	0.31	520	R											NA	NA	08/25/2003
(918) Tazewell Ave	0.10	60	R											NA	NA	08/06/2003

Virginia Department of Transportation  
Traffic Engineering Division  
2007  
Annual Average Daily Traffic Volume Estimates By Section of Route  
Chesterfield Maintenance Area

Route	Length	AADT	QA	4Tire	Bus	Truck				QC	K Factor	QK	Dir Factor	AAWDT	QW	Year
						2Axle	3+Axle	1Trail	2Trail							
<b>Chesterfield County</b>																
(919) Overlea Dr	0.20	180	R											NA	NA	08/25/2003
(919) Overlea Dr	0.09	230	R											NA	NA	08/25/2003
(919) Overlea Dr	0.10	290	R											NA	NA	08/25/2003
(920) Discovery Dr	0.52	1300	R											NA	NA	08/06/2003
(921) Stigall Ct	0.10	90	R											NA	NA	08/06/2003
(922) Sunfield Ct	0.05	40	R											NA	NA	08/25/2003
(922) Sunfield Ct	0.07	230	R											NA	NA	08/25/2003
(923) Sunfield Pl	0.05	60	R											NA	NA	08/25/2003
(924) Alanthus Rd	0.10	80	R											NA	NA	08/25/2003
(925) Landfill Dr	0.18	780	R											NA	NA	02/14/2006
(926) Continental Blvd	0.24	2500	R											NA	NA	07/24/2006
(927) Touchstone Rd	0.51	2100	R											NA	NA	07/24/2006
(928) Old Bern Rd	0.02	450	R											NA	NA	10/30/2003
(929) Chesterfield Meadows D	0.18	2900	R											NA	NA	02/14/2006
(929) Chesterfield Meadows D	0.44	530	R											NA	NA	02/14/2006
(930)	0.16	180	R											NA	NA	04/08/2003
(932)	0.34	1300	R											NA	NA	02/14/2006
(933) Memory Lane	0.15	2100	R											NA	NA	02/14/2006
(934)	0.06	NA												NA	NA	
(935) Krause Rd	0.30	2500	R											NA	NA	02/14/2006

Virginia Department of Transportation  
Traffic Engineering Division  
2007  
Annual Average Daily Traffic Volume Estimates By Section of Route  
Chesterfield Maintenance Area

Route	Length	AADT	QA	4Tire	Bus	Truck				QC	K Factor	QK	Dir Factor	AAWDT	QW	Year
						2Axle	3+Axle	1Trail	2Trail							
<b>Chesterfield County</b>																
(936) Memphis Blvd	0.26	NA					From: US 360 Hull Street Rd; 20-6045				NA			NA		
							To: Dead End									
(938) Battery Brook Pkwy	0.48	1300	R				From: 20-614 Coach Rd				NA			NA	06/20/2006	
							To: Cul-de-Sac									
(939)	0.14	NA					From: 20-624 Walton Park Rd				NA			NA		
							To: Cul-de-Sac									
(940) Stable Gate Rd	0.12	760	R				From: 20-655 Lori Rd				NA			NA	07/14/2003	
							To: Cul-de-Sac									
(941) Baugh Lane	0.29	90	R				From: 20-669 Church Rd				NA			NA	06/20/2006	
							To: Dead End									
(942) Pine Orchard Dr	0.13	46	R				From: 20-655 Lori Rd				NA			NA	02/14/2006	
							To: Cul-de-Sac									
(943) Lake Ridge Dr	0.06	40	R				From: Dead End				NA			NA	07/24/2006	
							To: 20-891 Spring Valley Rd									
(944)	0.16	260	R				From: Dead End				NA			NA	10/30/2003	
							To: 20-604 Genito Rd									
(945) Old Bon Air Pl	0.18	120	R				From: Cul-de-Sac				NA			NA	03/24/2003	
							To: 20-718 Old Bon Air Rd									
(947)	0.16	NA					From: Dead End				NA			NA		
							To: 20-701 Whitepine Rd									
(949) Hargrave Hill Lane	0.26	40	R				From: 20-647 Hicks Rd				NA			NA	02/14/2006	
							To: 20-678 Providence Rd									
(950) Charter Colony Pkwy	0.20	7100	R				From: 20-668 Woolridge Rd				NA			NA	04/26/2006	
							To: 20-9453 Midlothian High School									
(950) Charter Colony Pkwy	0.84	6300	R				From: Dead End				NA			NA	05/15/2003	
							To: US 60 Midlothian Tpke									
(951) Village Mill Dr	0.24	1700	R				From: Dead End				NA			NA	04/26/2006	
							To: US 60 Midlothian Tpke									
(955) Arboretum Pl	0.06	3100	R				From: Arboretum Place				NA			NA	05/27/2003	
							To: 20-755 Arboretum Pl									
(955) Arboretum Pl	0.38	3600	R				From: Dead End				NA			NA	05/27/2003	
							To: 20-672, S Arch Rd									
(956)	0.07	NA					From: Dead End				NA			NA		
							To: 20-963									
(956)	0.11	NA					From: I-95				NA			NA		
							To: Dead End									
(958) Cedar Springs Rd	0.18	160	R				From: Dead End				NA			NA	03/23/2006	
							To: FR-1026									
(960) Oak Lawn St	0.31	160	R				From: Cul-de-Sac				NA			NA	06/20/2006	
							To: 20-1624 Normandale Ave									

Virginia Department of Transportation  
Traffic Engineering Division  
2007  
Annual Average Daily Traffic Volume Estimates By Section of Route  
Chesterfield Maintenance Area

Route	Length	AADT	QA	4Tire	Bus	Truck				QC	K Factor	QK	Dir Factor	AAWDT	QW	Year
						2Axle	3+Axle	1Trail	2Trail							
<b>Chesterfield County</b>																
(961) Walmart Way	0.26	11000	R				From: US 60 Midlothian Tpke				NA			NA		04/18/2006
							To: Dead End									
(962)	0.19	NA					From: Dead End				NA			NA		
							To: 20-746 Ruffin Mill Rd									
(963)	0.27	NA					From: 20-620 Woods Edge Rd				NA			NA		
							To: 20-956									
(965) Castle Rock Rd	0.11	260	R				From: Cul-de-Sac				NA			NA		02/14/2006
							To: US 360 Hull Street Rd									
(970) Otterdale Rd	0.22	4300	R				From: US 60; 20-667				NA			NA		05/16/2006
							To: 20-971 Wylderose Dr									
(970) Otterdale Rd	0.06	2000	R				From: 20-976 Michaux Bluff Dr				NA			NA		05/16/2006
							To: 20-976 Michaux Bluff Dr									
(970) Otterdale Rd	0.38	780	R				From: Dead End				NA			NA		05/16/2006
							To: Dead End									
(971) Wylderose Dr	0.31	190	R				From: US 60 Midlothian Tpke				NA			NA		05/15/2003
							To: Dead End									
(972) Sommerville Ct	0.29	1100	R				From: 20-970 Otterdale Rd				NA			NA		05/15/2003
							To: Cul-de-Sac									
(973) Justice Rd	0.27	1300	R				From: 20-970 Otterdale Rd				NA			NA		05/15/2003
							To: 20-974									
(974) Wylderose Ct	0.06	490	R				From: Dead End				NA			NA		05/16/2006
							To: 20-973 Justice Rd									
(974) Wylderose Ct	0.04	260	R				From: Dead End				NA			NA		05/16/2006
							To: Dead End									
(975) Battery Dantzler Rd	0.15	310	R				From: Cul-de-Sac				NA			NA		05/22/2006
							To: 20-785 Bermuda Triangle Rd									
(976) Michaux Bluff Dr	0.15	450	R				From: 20-970 Otterdale Rd				NA			NA		05/16/2006
							To: 20-977 Michaux View Way									
(977) Michaux View Way	0.20	780	R				From: Cul-de-Sac				NA			NA		05/16/2006
							To: 20-978 Michaux Creek Pl									
(977) Michaux View Way	0.06	580	R				From: 20-979 Michaux Ridge Ct				NA			NA		05/16/2006
							To: 20-979 Michaux Ridge Ct									
(977) Michaux View Way	0.33	380	R				From: Cul-de-Sac				NA			NA		05/16/2006
							To: Cul-de-Sac									
(978) Michaux Creek Pl	0.07	80	R				From: 20-977 Michaux View Way				NA			NA		05/16/2006
							To: Cul-de-Sac									
(979) Michaux Ridge Ct	0.06	70	R				From: 20-977 Michaux View Way				NA			NA		05/16/2006
							To: Cul-de-Sac									
(980) Virginia Pine Ct	0.21	300	R				From: Cul-de-Sac				NA			NA		08/01/2006
							To: 20-701 Whitepine Rd									



Virginia Department of Transportation  
Traffic Engineering Division  
2007  
Annual Average Daily Traffic Volume Estimates By Section of Route  
Chesterfield Maintenance Area

Route	Length	AADT	QA	4Tire	Bus	Truck				QC	K Factor	QK	Dir Factor	AAWDT	QW	Year
						2Axle	3+Axle	1Trail	2Trail							
<b>Chesterfield County</b>																
(981) Michaux Branch Terrace	0.11	90	R				From: 20-976 Michaux Bluff Dr				NA			NA		05/16/2006
							To: Cul-de-Sac									
(982)	0.14	60	R				From: Cul-de-Sac				NA			NA		10/30/2003
							To: 20-976; 20-981									
(983)	0.14	60	R				From: 20-982				NA			NA		10/30/2003
							To: Cul-de-Sac									
(984) Walkers Cove Dr	0.17	290	R				From: NCL Colonial Heights				NA			NA		07/24/2006
							To: Dead End									
(985) Chesterfield Plaza	0.13	350	R				From: 20-1107 River Rd				NA			NA		06/15/2006
							To: 20-1121 Granger St									
(986) Laurel St	0.11	1100	R				From: 20-1101 Laurel Rd				NA			NA		06/13/2006
							To: 20-627 Woodpecker Rd									
(987)	0.10	46	R				From: Cul-de-Sac				NA			NA		10/30/2003
							To: 20-983									
(990)	0.46	80	R				From: Dead End				NA			NA		12/01/2003
							To: 20-720 Lucks Lane; Miners Tr									
(991) Genito Pl	0.67	290	R				From: 20-604 Genito Rd				NA			NA		12/01/2003
							To: Dead End									
(995) Nestor Rd	0.31	90	R				From: Cul-de-Sac				NA			NA		07/14/2003
							To: 20-655 Beach Rd									
(999) Ironbridge Pl	0.17	380	R				From: 20-632 Iron Bridge Blvd				NA			NA		10/30/2003
							To: 20-1569 Ironbridge Pkwy									
(1001) Railroad Ave	0.40	120	R				From: Dead End				NA			NA		05/08/2003
							To: 20-1002 Westfield Rd									
(1002) Westfield Rd	0.59	3800	R				From: 20-714 Winterfield Rd				NA			NA		05/08/2003
							To: 20-1001 Railroad Ave									
(1002) Westfield Rd	0.05	4200	R				From: 20-1098 Sycamore Square Dr				NA			NA		05/08/2003
							To: 20-1003 Salisbury Dr									
(1003) Salisbury Dr	0.53	430	R				From: Dead End				NA			NA		04/26/2006
							To: 20-1075 Headwaters Rd									
(1003) Salisbury Dr	0.14	1000	R				From: 20-1006				NA			NA		04/26/2006
							To: US 60 Midlothian Tpke									
(1003) Salisbury Dr	0.25	620	R				From: 20-1003 Salisbury Dr				NA			NA		12/01/2003
							To: US 60 Midlothian Tpke									
(1004) Winterfield Lane	0.28	130	R				From: 20-714 Winterfield Rd				NA			NA		04/26/2006
							To: US 60; 20-950									
(1005) Crowder Dr	0.20	1700	R				From: US 60 Midlothian Tpke				NA			NA		05/08/2003
							To: 20-1002 Westfield Rd									

Virginia Department of Transportation  
Traffic Engineering Division  
2007  
Annual Average Daily Traffic Volume Estimates By Section of Route  
Chesterfield Maintenance Area

Route	Length	AADT	QA	4Tire	Bus	Truck				QC	K Factor	QK	Dir Factor	AAWDT	QW	Year
						2Axle	3+Axle	1Trail	2Trail							
<b>Chesterfield County</b>																
(1006) Oak Lane/Mr Pisgah Dr	0.52	2100	R				From: 20-1003 Salisbury Dr				NA			NA		05/08/2003
							To: US 60 Midlothian Tpke									
(1007) Salisbury Dr	0.40	40	R				From: 20-1003; 20-1075				NA			NA		04/26/2006
							To: Dead End									
(1008) Stonegate Rd	0.13	580	R				From: 20-1064 Gryphon Rd				NA			NA		04/15/2003
							To: 20-902 Salisbury Dr									
(1009) Radstock Rd	0.38	160	R				From: 20-1010 Kings Lynn Rd				NA			NA		04/15/2003
							To: 20-1008 Stonegate Rd									
(1010) Kings Lynn Rd	0.52	590	R				From: Cul-de-Sac				NA			NA		04/15/2003
							To: 20-902 Salisbury Dr									
(1010) Kings Lynn Rd	0.10	70	R				From: 20-902 Salisbury Dr				NA			NA		04/15/2003
							To: 20-1009 Radstock Rd									
(1011) Starcross Rd	0.60	160	R				From: 20-902 Salisbury Dr				NA			NA		04/26/2006
							To: 20-1010 Kings Lynn Rd									
(1012) Kentford Rd	0.13	1400	R				From: 20-902 Salisbury Dr				NA			NA		05/15/2003
							To: 20-1013 Kentford Rd									
(1013) Kentford Rd	0.43	850	R				From: 20-1014				NA			NA		05/15/2003
							To: 20-1012 Kentford Rd									
(1014) Netherfield Dr S	0.25	180	R				From: Dead End				NA			NA		04/16/2003
							To: 20-714 Winterfield Rd									
(1014) Netherfield Dr	0.28	230	R				From: 0.28 ME 20-714				NA			NA		04/16/2003
							To: 20-1013 Kentford Rd									
(1014) Brigstock Rd	0.72	700	R				From: 20-1013 Kentford Rd				NA			NA		04/16/2003
							To: 20-1237 Ellesmere Dr									
(1014)	0.42	610	R				From: 20-711 Robious Rd				NA			NA		04/16/2003
							To: 20-1017 Bluegrass Rd									
(1015) Carriage Lane	0.22	120	R				From: 20-1017 Bluegrass Rd				NA			NA		04/26/2006
							To: 20-754 Coalfield Rd									
(1016) Carriage Lane	0.21	140	R				From: 20-1017 Bluegrass Rd				NA			NA		04/26/2006
							To: 20-754 Coalfield Rd									
(1017) Bluegrass Rd	0.05	20	R				From: Dead End				NA			NA		04/26/2006
							To: 20-1016 Carriage Lane									
(1017) Bluegrass Rd	0.06	80	R				From: 20-1018 Lalee Rd				NA			NA		04/26/2006
							To: 20-1015 Carriage Lane									
(1017) Bluegrass Rd	0.05	110	R				From: Dead End				NA			NA		04/26/2006
							To: 20-1017 Bluegrass Rd									
(1018) Lalee Rd	0.06	10	R				From: 20-1017 Bluegrass Rd				NA			NA		04/26/2006
							To: 20-1017 Bluegrass Rd									

Virginia Department of Transportation  
Traffic Engineering Division  
2007  
Annual Average Daily Traffic Volume Estimates By Section of Route  
Chesterfield Maintenance Area

Route	Length	AADT	QA	4Tire	Bus	-----Truck-----				QC	K Factor	QK	Dir Factor	AAWDT	QW	Year
						2Axle	3+Axle	1Trail	2Trail							
<b>Chesterfield County</b>																
(1019) Kingsmill Rd	0.09	1400	R			From: 20-902 Salisbury Dr					NA			NA		04/26/2006
(1019) Kingsmill Rd	0.24	450	R			To: 20-1025 Castlebridge Rd					NA			NA		04/26/2006
(1019) Kingsmill Rd	0.33	440	R			From: 20-1344 Bream Dr					NA			NA		04/26/2006
(1019) Kingsmill Rd	0.16	460	R			To: 20-1342 Baronsmeade Rd					NA			NA		04/26/2006
						From: 20-1010 Kings Lynn Rd										
(1020) Young Manor Dr	0.09	280	R			To: 20-673 Old Gun Rd					NA			NA		04/14/2003
(1020) Young Manor Dr	0.32	170	R			From: 20-1021 Musket Dr					NA			NA		04/14/2003
(1020) Young Manor Dr	0.12	110	R			To: 20-1023 Breezewood Ct					NA			NA		04/14/2003
(1020) Young Manor Dr	0.06	50	R			From: 20-1024 Boswell Rd					NA			NA		04/14/2003
						To: Dead End										
(1021) Musket Dr	0.42	120	R			From: 20-1020 Young Manor Dr					NA			NA		04/14/2003
						To: Dead End										
(1022) Wadebridge Rd	0.30	180	R			From: Dead End					NA			NA		03/06/2006
						To: 20-902 Salisbury Dr										
(1023) Breezewood Ct	0.11	90	R			From: 20-1020 Young Manor Dr					NA			NA		03/06/2006
						To: Dead End										
(1024) Boswell Rd	0.10	60	R			From: 20-1020 Young Manor Dr					NA			NA		03/06/2006
						To: Dead End										
(1025) Castlebridge Rd	0.13	1000	R			From: 20-1019 Kingsmill Rd					NA			NA		04/16/2003
(1025) Castlebridge Rd	1.23	200	R			To: 20-1026 W, Oakengate Lane					NA			NA		04/16/2003
						To: 20-1026 E, Oakengate Lane										
(1026) Oakengate Lane	0.63	850	R			From: 20-1025 Castlebridge Rd					NA			NA		03/06/2006
(1026) Oakengate Lane	0.27	620	R			To: 20-1028 Elmstead Rd					NA			NA		03/06/2006
(1026) Oakengate Lane	0.12	490	R			From: 20-1025 Castlebridge Rd					NA			NA		03/06/2006
(1026) Oakengate Lane	0.07	410	R			To: 20-1341 Glamorgan Lane					NA			NA		03/06/2006
						To: Cul-de-Sac										
(1027) Engerston Rd	0.11	150	R			From: 20-1025 Castlebridge Rd					NA			NA		03/06/2006
						To: 20-1026 Oakengate Lane										
(1028) Elmstead Rd	0.29	1300	R			From: 20-714 Winterfield Rd					NA			NA		05/15/2003
(1028) Elmstead Rd	0.26	990	R			To: 20-1044 Albion Rd					NA			NA		05/15/2003
(1028) Elmstead Rd	0.14	570	R			From: 20-1025 Castlebridge Rd					NA			NA		05/15/2003
						To: 20-1026 Oakengate Lane										

Virginia Department of Transportation  
Traffic Engineering Division  
2007  
Annual Average Daily Traffic Volume Estimates By Section of Route  
Chesterfield Maintenance Area

Route	Length	AADT	QA	4Tire	Bus	Truck				QC	K Factor	QK	Dir Factor	AAWDT	QW	Year
						2Axle	3+Axle	1Trail	2Trail							
<b>Chesterfield County</b>																
(1029) Thorngate Rd	0.15	80	R				From: 20-1028 Elmstead Rd					NA		NA		03/06/2006
(1029) Thorngate Rd	0.11	60	R				From: 20-1040 Brancaster Ct					NA		NA		03/06/2006
							To: 20-1025 Castlebridge Rd									
(1030) Paddington Dr	0.14	60	R				From: Cul-de-Sac					NA		NA		03/20/2006
							To: 20-667 Otterdale Rd									
(1031) Westbury Dr	0.15	30	R				From: Dead End					NA		NA		03/26/2003
							To: 20-667 Otterdale Rd									
(1032) Gainsborough Ct	0.09	30	R				From: 20-667 Otterdale Rd					NA		NA		03/26/2003
							To: Cul-de-Sac									
(1033) Edenhurst Ct	0.09	30	R				From: 20-667 Otterdale Rd					NA		NA		03/26/2003
							To: Cul-de-Sac									
(1034) Hailsham Circle	0.42	150	R				From: 20-1026 Oakengate Lane					NA		NA		03/06/2006
							To: 20-1026 Oakengate Lane									
(1035) Tamhaven Lane	0.08	380	R				From: 20-1036 Arrandell Rd					NA		NA		05/15/2003
							To: 20-1013 Kentford Rd									
(1036) Arrandell Rd	0.31	290	R				From: 20-1037 Helmsley Rd					NA		NA		03/06/2006
							To: 20-1035 Tamhaven Lane									
(1036) Arrandell Rd	0.09	50	R				From: Dead End					NA		NA		03/06/2006
							To: 20-714; 20-3796									
(1037) Helmsley Rd	0.06	560	R				From: 20-3809 Autumnfield Rd					NA		NA		03/06/2006
							To: 20-3808 Gap									
(1037) Helmsley Rd	0.13	430	R				From: 20-1038 Gap					NA		NA		03/06/2006
							To: 20-1014 Brigstock Rd									
(1038) Queenswood Rd	0.16	310	R				From: 20-1037 Helmsley Rd					NA		NA		03/06/2006
							To: 20-1039									
(1038) Queenswood Rd	0.13	260	R				From: 20-1014 Brigstock Rd; Netherfield Dr					NA		NA		03/06/2006
							To: Dead End									
(1039)	0.19	120	R				From: Cul-de-Sac					NA		NA		04/01/2003
							To: 20-1038 Queenswood Rd									
(1040) Brancaster Ct	0.05	30	R				From: 20-1029 Thorngate Rd					NA		NA		03/06/2006
							To: Cul-de-Sac									
(1041) Victoria Lane	0.07	60	R				From: Dead End					NA		NA		12/01/2003
							To: 20-1042 Victoria Circle									
(1041) Victoria Lane	0.20	80	R				From: 20-704 Cherokee Rd					NA		NA		12/01/2003
							To: 20-704 Cherokee Rd									

Virginia Department of Transportation  
Traffic Engineering Division  
2007  
Annual Average Daily Traffic Volume Estimates By Section of Route  
Chesterfield Maintenance Area

Route	Length	AADT	QA	4Tire	Bus	Truck				QC	K Factor	QK	Dir Factor	AAWDT	QW	Year
						2Axle	3+Axle	1Trail	2Trail							
<b>Chesterfield County</b>																
(1042) Victoria Circle	0.05	40	R				From: 20-1041 Victoria Lane				NA			NA		12/01/2003
							To: Cul-de-Sac									
(1043) Darby Cr	0.04	49	R				From: Cul-de-Sac				NA			NA		12/01/2003
							To: 20-883									
(1044) Albion Rd	0.74	170	R				From: 20-1028 Elmstead Rd				NA			NA		04/16/2003
							To: Dead End									
(1045) Chartridge Lane	0.16	70	R				From: Dead End				NA			NA		04/03/2003
							To: 20-1028 Elmstead Rd									
(1046) Whitechapel Rd	0.06	160	R				From: 20-1014 W, Brigstock Rd				NA			NA		04/16/2003
							To: 20-1046 E Leg									
(1046) Whitechapel Rd	0.18	320	R				From: 20-1046 E Leg				NA			NA		04/16/2003
							To: 20-1047 Vistapoint Rd									
(1046) Whitechapel Rd	0.06	160	R				From: 20-1047 Vistapoint Rd				NA			NA		04/16/2003
							To: 20-1046 W Leg									
(1047) Vistapoint Rd	0.16	90	R				From: Dead End				NA			NA		04/16/2003
							To: 20-1046 Whitechapel Rd									
(1047) Vistapoint Rd	0.23	200	R				From: 20-1046 Whitechapel Rd				NA			NA		04/16/2003
							To: Dead End									
(1048) Mount Hill Dr	0.07	230	R				From: 20-1014 W, Brigstock Rd				NA			NA		04/15/2003
							To: 20-1233 Soltice Close									
(1048) Mount Hill Dr	0.14	180	R				From: 20-1233 Soltice Close				NA			NA		04/15/2003
							To: 20-1063 Mount Hill Circle									
(1048) Mount Hill Dr	0.18	130	R				From: 20-1063 Mount Hill Circle				NA			NA		04/15/2003
							To: 20-1062 Mount Hill Ct									
(1048) Mount Hill Dr	0.22	170	R				From: 20-1062 Mount Hill Ct				NA			NA		04/15/2003
							To: 20-1014 EAST									
(1049) London Park Dr	0.40	170	R				From: 20-711 Robious Rd				NA			NA		03/19/2003
							To: Cul-de-Sac									
(1050) River Oaks Dr	0.10	300	R				From: 20-711 Robious Rd				NA			NA		03/19/2003
							To: 20-1051 Southbridge Dr									
(1050) River Oaks Dr	0.04	240	R				From: 20-1051 Southbridge Dr				NA			NA		03/19/2003
							To: 20-1052 Easthampton Dr									
(1050) River Oaks Dr	0.16	160	R				From: 20-1052 Easthampton Dr				NA			NA		03/19/2003
							To: Cul-de-Sac									
(1051) Southbridge Dr	0.10	50	R				From: Cul-de-Sac				NA			NA		03/19/2003
							To: 20-1050 River Oaks Dr									
(1052) Easthampton Dr	0.07	80	R				From: 20-1050 River Oaks Dr				NA			NA		03/19/2003
							To: 20-1053 Earlswood Rd									
(1052) Easthampton Dr	0.06	160	R				From: 20-1053 Earlswood Rd				NA			NA		03/19/2003
							To: 20-1050 River Oaks Dr									
(1053) Earlswood Rd	0.13	70	R				From: 20-1050 River Oaks Dr				NA			NA		03/19/2003
							To: Cul-de-Sac									

Virginia Department of Transportation  
 Traffic Engineering Division  
 2007  
 Annual Average Daily Traffic Volume Estimates By Section of Route  
 Chesterfield Maintenance Area

Route	Length	AADT	QA	4Tire	Bus	-----Truck-----				QC	K Factor	QK	Dir Factor	AAWDT	QW	Year
						2Axle	3+Axle	1Trail	2Trail							
<b>Chesterfield County</b>																
(1054) Aldengate Rd	0.04	1200	R				From: 20-667 Otterdale Rd					NA		NA		03/20/2006
(1054) Aldengate Rd	0.25	980	R				To: 20-1055 Charlemagne Rd					NA		NA		03/20/2006
(1054) Aldengate Rd	0.14	670	R				To: 20-1057 Wallingham Dr					NA		NA		03/20/2006
(1054) Aldengate Rd	0.09	450	R				To: 20-1060 Aldengate Ct					NA		NA		03/20/2006
(1054) Aldengate Rd	0.09	270	R				To: 20-1061 Kevinmeade Dr					NA		NA		03/20/2006
(1054) Aldengate Rd	0.04	20	R				To: 20-3386 Aldengate Terrace					NA		NA		03/20/2006
(1055) Charlemagne Rd	0.04	20	R				To: Dead End					NA		NA		03/26/2003
(1055) Charlemagne Rd	0.15	150	R				To: 20-1054 Aldengate Rd					NA		NA		03/26/2003
(1056) Charlemagne Ct	0.06	47	R				To: Cul-de-Sac					NA		NA		03/26/2003
(1057) Wallingham Dr	0.10	70	R				To: Dead End					NA		NA		03/26/2003
(1057) Wallingham Dr	0.07	280	R				To: 20-1058 Wallingham Ct					NA		NA		03/26/2003
(1057) Wallingham Dr	0.15	110	R				To: 20-1054 Aldengate Rd					NA		NA		03/26/2003
(1058) Wallingham Ct	0.08	160	R				To: 20-1059 Thynne Rd					NA		NA		03/26/2003
(1059) Thynne Rd	0.10	90	R				To: 20-1057 Wallingham Dr					NA		NA		03/26/2003
(1060) Aldengate Ct	0.04	60	R				To: Dead End					NA		NA		03/26/2003
(1061) Kevinmeade Dr	0.15	130	R				To: 20-1054 Aldengate Rd					NA		NA		03/26/2003
(1062) Mount Hill Ct	0.08	60	R				To: 20-1048 Mount Hill Dr					NA		NA		03/20/2006
(1063) Mount Hill Cr	0.06	50	R				To: Cul-de-Sac					NA		NA		03/19/2003
(1064) Gryphon Rd	0.10	250	R				To: 20-1008 Stonegate Rd					NA		NA		03/20/2006
(1065) Springcreek Dr	0.33	660	R				To: 20-1068 Glendower Rd					NA		NA		03/20/2006
(1065) Springcreek Dr	0.17	510	R				To: 20-673 Old Gun Rd					NA		NA		03/20/2006
(1065) Springcreek Dr	0.17	510	R				To: 20-1067 Waterton Dr					NA		NA		03/20/2006
(1065) Springcreek Dr	0.17	510	R				To: 20-3396 Summerhurst Dr					NA		NA		03/20/2006

Virginia Department of Transportation  
Traffic Engineering Division  
2007  
Annual Average Daily Traffic Volume Estimates By Section of Route  
Chesterfield Maintenance Area

Route	Length	AADT	QA	4Tire	Bus	-----Truck-----				QC	K Factor	QK	Dir Factor	AAWDT	QW	Year
						2Axle	3+Axle	1Trail	2Trail							
<b>Chesterfield County</b>																
(1065) Springcreek Dr	0.09	180	R				From: 20-3396 Summerhurst Dr				NA			NA		03/20/2006
(1065) Springcreek Dr	0.04	49	R				From: 20-4256 Briarmoor Lane				NA			NA		03/20/2006
							To: Cul-de-Sac									
(1066) Springcreek Ct	0.05	70	R				From: 20-1065 Springcreek Dr				NA			NA		03/20/2006
							To: Cul-de-Sac									
(1067) Waterton Dr	0.33	270	R				From: Dead End				NA			NA		03/20/2006
							To: 20-1065 Springcreek Dr									
(1068) Glendower Rd	0.23	280	R				From: 20-4166				NA			NA		03/20/2006
(1068) Glendower Rd	0.11	350	R				From: 20-4165 Glendower Circle				NA			NA		03/20/2006
(1068) Glendower Rd	0.25	500	R				From: 20-1237 Ellesmere Dr				NA			NA		03/20/2006
(1068) Glendower Rd	0.06	220	R				From: 20-1064 Gryphon Rd				NA			NA		03/20/2006
							To: 20-4166									
(1069) Chalkwell Dr	0.24	120	R				From: Cul-de-Sac				NA			NA		03/20/2006
							To: 20-1019 Kingsmill Rd									
(1070) Glengate Rd	0.04	240	R				From: Cul-de-Sac				NA			NA		05/19/2003
(1070) Glengate Rd	0.17	80	R				From: 20-624 Walton Park Rd				NA			NA		05/19/2003
							To: 20-3116 Rossmere Dr									
(1071)	0.05	70	R				From: Cul-de-Sac				NA			NA		05/19/2003
(1071)	0.06	80	R				From: 20-624 Walton Park Rd				NA			NA		05/19/2003
							To: Dead End									
(1072)	0.06	80	R				From: Cul-de-Sac				NA			NA		05/19/2003
(1072)	0.04	60	R				From: 20-624 Walton Park Rd				NA			NA		05/19/2003
							To: Dead End									
(1073) Ashtree Rd	0.05	80	R				From: Cul-de-Sac				NA			NA		05/19/2003
(1073) Ashtree Rd	0.13	320	R				From: 20-624 Walton Park Rd				NA			NA		05/19/2003
(1073) Ashtree Rd	0.06	320	R				From: 20-3116 Rossmere Dr				NA			NA		05/19/2003
(1073) Ashtree Rd	0.05	310	R				From: 20-3117 Ashtree Pl				NA			NA		05/19/2003
							To: 20-1084									
(1074) Glenmeadow Rd	0.13	920	R				From: 20-3109 Glenpark Lane				NA			NA		05/19/2003
(1074) Glenmeadow Rd	0.08	1200	R				From: 20-3519 Ardara Lane				NA			NA		05/19/2003
(1074) Glenmeadow Rd	0.09	1600	R				From: 20-3516 Winamack Rd				NA			NA		05/19/2003
							To: 20-1083 Glenmeadow Terrace									

Virginia Department of Transportation  
Traffic Engineering Division  
2007  
Annual Average Daily Traffic Volume Estimates By Section of Route  
Chesterfield Maintenance Area

Route	Length	AADT	QA	4Tire	Bus	-----Truck-----				QC	K Factor	QK	Dir Factor	AAWDT	QW	Year
						2Axle	3+Axle	1Trail	2Trail							
<b>Chesterfield County</b>																
(1074) Glenmeadow Rd	0.06	1700	R				From: 20-1083 Glenmeadow Terrace				NA			NA		05/19/2003
(1074) Glenmeadow Rd	0.03	2100	R				From: 20-1079 Glenmeadow Ct				NA			NA		05/19/2003
							To: 20-624 Walton Park Rd									
(1075) Headwaters Rd	0.07	920	R				From: 20-1003; 20-1007				NA			NA		05/15/2003
(1075) Headwaters Rd	0.05	790	R				From: 20-1076 Colehollow Dr				NA			NA		05/15/2003
(1075) Headwaters Rd	0.09	610	R				From: 20-1077 Headwaters Pl				NA			NA		05/15/2003
(1075) Headwaters Rd	0.06	220	R				From: 20-1003 Salisbury Dr				NA			NA		05/15/2003
(1075) Headwaters Rd	0.04	50	R				From: 20-1078 Headwaters Ct				NA			NA		05/15/2003
							To: Cul-de-Sac									
(1076) Colehollow Dr	0.14	200	R				From: 20-1075 Headwaters Rd				NA			NA		04/26/2006
							To: Cul-de-Sac									
(1077) Headwaters Pl	0.04	40	R				From: Cul-de-Sac				NA			NA		04/26/2006
							To: 20-1075 Headwaters Rd									
(1078) Headwaters Ct	0.04	40	R				From: 20-1075 Headwaters Rd				NA			NA		04/26/2006
							To: Cul-de-Sac									
(1079) Glenmeadow Ct	0.04	60	R				From: Cul-de-Sac				NA			NA		05/19/2003
(1079) Glenmeadow Ct	0.11	510	R				From: 20-3109 Glenpark Lane				NA			NA		05/19/2003
							To: 20-1074 Glenmeadow Rd									
(1080) Trilithon Rd	0.09	90	R				From: Cul-de-Sac				NA			NA		03/19/2003
(1080) Trilithon Rd	0.02	120	R				From: 20-1081 W, Sarsen Ct				NA			NA		03/19/2003
(1080) Trilithon Rd	0.16	200	R				From: 20-1081 E, Sarsen Ct				NA			NA		03/19/2003
							To: 20-1014									
(1081) Sarsen Ct	0.11	60	R				From: 20-1080 W, Trilithon Rd				NA			NA		03/19/2003
							To: 20-1080 E, Trilithon Rd									
(1082) Banstead Rd	0.38	440	R				From: 20-1044 Albion Rd				NA			NA		04/16/2003
							To: 20-902 Salisbury Dr									
(1083) Glenmeadow Terrace	0.16	200	R				From: Cul-de-Sac				NA			NA		04/16/2003
							To: 20-1074 Glenmeadow Rd									
(1084)	0.05	70	R				From: Dead End				NA			NA		05/07/2003
(1084)	0.07	100	R				From: 20-3510 Watch Point				NA			NA		05/07/2003
(1084)	0.07	300	R				From: 20-3509 Carefree Ct				NA			NA		05/07/2003
							To: 20-3508 Watch Hill Terrace									



Virginia Department of Transportation  
 Traffic Engineering Division  
 2007  
 Annual Average Daily Traffic Volume Estimates By Section of Route  
 Chesterfield Maintenance Area

Route	Length	AADT	QA	4Tire	Bus	-----Truck-----				QC	K Factor	QK	Dir Factor	AAWDT	QW	Year
						2Axle	3+Axle	1Trail	2Trail							
<b>Chesterfield County</b>																
(1084)	0.06	430	R								NA			NA		05/07/2003
(1084)	0.05	1500	R								NA			NA		05/07/2003
(1084)	0.06	1600	R								NA			NA		05/07/2003
(1084)	0.25	1700	R								NA			NA		05/07/2003
(1084)	0.05	460	R								NA			NA		05/07/2003
(1084)	0.07	320	R								NA			NA		05/07/2003
(1084)	0.11	110	R								NA			NA		05/07/2003
(1084)	0.08	100	R								NA			NA		05/07/2003
(1085)	0.16	50	R								NA			NA		07/24/2006
(1086)	0.07	40	R								NA			NA		06/13/2006
(1086)	0.09	130	R								NA			NA		06/13/2006
(1086)	0.08	140	R								NA			NA		06/13/2006
(1086)	0.08	60	R								NA			NA		06/13/2006
(1087)	0.02	40	R								NA			NA		06/13/2006
(1087)	0.09	120	R								NA			NA		06/13/2006
(1088)	0.11	90	R								NA			NA		06/07/2006
(1089)	0.10	90	R								NA			NA		07/24/2006
(1089)	0.13	290	R								NA			NA		07/24/2006
(1090)	0.32	100	R								NA			NA		06/07/2006
(1090)	0.12	520	R								NA			NA		06/07/2006
(1090)	0.22	1200	R								NA			NA		06/07/2006
(1090)	0.13	1200	R								NA			NA		06/07/2006
(1091)	0.10	80	R								NA			NA		07/24/2006

Virginia Department of Transportation  
Traffic Engineering Division  
2007  
Annual Average Daily Traffic Volume Estimates By Section of Route  
Chesterfield Maintenance Area

Route	Length	AADT	QA	4Tire	Bus	-----Truck-----				QC	K Factor	QK	Dir Factor	AAWDT	QW	Year
						2Axle	3+Axle	1Trail	2Trail							
<b>Chesterfield County</b>																
(1091) Quail Crossing	0.05	10	R			From: 20-1090 Walthall Dr					NA			NA		07/24/2006
						To: Dead End										
(1092) Dove Path Lane	0.11	80	R			From: Cul-de-Sac					NA			NA		06/07/2006
						To: 20-4059 Crosshaven Ct										
(1092) Dove Path Lane	0.07	650	R			From: 20-1090 Walthall Dr					NA			NA		06/07/2006
						To: Dead End										
(1093) Rebel Ridge Rd	0.23	110	R			From: Cul-de-Sac					NA			NA		06/07/2006
						To: 20-1090 Walthall Dr										
(1093) Rebel Ridge Rd	0.15	1300	R			From: 20-617 Ramblewood Dr					NA			NA		06/07/2006
						To: Dead End										
(1095) Old Country Court	0.05	50	R			From: 20-1084					NA			NA		05/16/2006
						To: Dead End										
(1095) Old Country Terrace	0.05	60	R			From: Cul-de-Sac					NA			NA		05/16/2006
						To: 20-624 Walton Park Rd										
(1097) Watch Hill Court	0.05	80	R			From: 20-1084					NA			NA		05/16/2006
						To: Cul-de-Sac										
(1098) Sycamore Square Dr	0.21	5100	R			From: US 60 Midlothian Tpke					NA			NA		05/08/2003
						To: 20-1002 Westfield Rd										
(1098) Sycamore Square Dr	0.27	1800	R			From: Dead End					NA			NA		05/08/2003
						To: 20-1028 Elmstead Rd										
(1099) Kirkham Dr	0.13	260	R			From: 20-1044 Albion Rd					NA			NA		04/26/2006
						To: 20-627 Woodpecker Rd										
(1100) Temple Ave	0.05	1600	R			From: 20-1377 Temple Ct					NA			NA		06/13/2006
						To: 20-1376 Temple Pl										
(1100) Temple Ave	0.13	2000	R			From: 20-1190 Varanda Lane					NA			NA		06/13/2006
						To: 20-1189 Colonnade Dr										
(1100) Temple Ave	0.33	3100	R			From: 20-625 Branders Bridge Rd					NA			NA		06/13/2006
						To: Dead End										
(1101) Laurel Rd	0.13	60	R			From: 20-986 Laurel St					NA			NA		11/03/2003
						To: 20-1106 Dupuy Rd										
(1102) Williams St	0.13	630	R			From: 20-1107 River Rd					NA			NA		11/03/2003
						To: 20-1160 North St										

Virginia Department of Transportation  
Traffic Engineering Division  
2007  
Annual Average Daily Traffic Volume Estimates By Section of Route  
Chesterfield Maintenance Area

Route	Length	AADT	QA	4Tire	Bus	Truck				QC	K Factor	QK	Dir Factor	AAWDT	QW	Year
						2Axle	3+Axle	1Trail	2Trail							
<b>Chesterfield County</b>																
(1103) Loyal Ave	0.15	720	R											NA		11/03/2003
			From: 20-1107 River Rd													
			To: Dead End; Gap													
(1103) Loyal Ave	0.23	690	R											NA		11/03/2003
			From: 20-1162 Gap													
			To: 20-1106 Dupuy Rd													
(1104) Paine St	0.03	20	R											NA		06/15/2006
			From: Dead End													
			To: 20-1124 Rutledge Ave													
(1104) Paine St	0.06	560	R											NA		06/15/2006
			From: 20-1145 Orange Hill Ave													
			To: SR 36 Chesterfield Ave													
(1104) Paine St	0.06	900	R											NA		06/15/2006
			From: 20-1106 Dupuy Rd													
			To: 20-1123													
(1105) Piedmont Ave	0.46	1200	R											NA		06/13/2006
			From: 20-1123													
			To: WCL Colonial Heights													
(1105) Piedmont Ave	0.04	1400	R											NA		06/13/2006
			From: WCL Colonial Heights													
			To: 20-627 Woodpecker Rd													
(1106) Dupuy Rd	0.67	1500	G	98%	1%	1%	0%	0%	0%	C	0.105	F	0.68	1600	G	2007
			From: 20-627 Woodpecker Rd													
			To: 20-1103 Loyal Ave													
(1106) Dupuy Rd	0.53	1700	G	98%	1%	1%	0%	0%	0%	F	0.103	F	0.641	1900	G	2007
			From: 20-1103 Loyal Ave													
			To: 20-1107 River Rd													
(1106) Dupuy Rd	0.53	1700	G	98%	1%	1%	0%	0%	0%	F	0.103	F	0.641	1900	G	2007
			From: 20-1107 River Rd													
			To: 20-1107 River Rd													
(1107) River Rd	0.80	16000	G	99%	0%	0%	0%	0%	0%	C	0.091	F	0.516	18000	G	2007
			From: 20-985													
			To: WCL Colonial Heights													
(1107) River Rd	0.80	16000	G	99%	0%	0%	0%	0%	0%	C	0.091	F	0.516	18000	G	2007
			From: WCL Colonial Heights													
			To: SR 36; 20-9939													
(1108) James St	0.15	4600	R											NA		11/03/2003
			From: SR 36; 20-9939													
			To: 20-1107 River Rd													
(1109) Watson St	0.07	210	R											NA		06/13/2006
			From: 20-1111 Third Ave													
			To: 20-1112 Fourth Ave													
(1110) Second Ave	0.02	230	R											NA		06/13/2006
			From: Dead End													
			To: 20-1113													
(1110) Second Ave	0.34	450	R											NA		06/13/2006
			From: 20-1113													
			To: 20-1108 James St													
(1111) Third Ave	0.27	440	R											NA		06/13/2006
			From: SR 327 State University at Petersburg Road System													
			To: 20-1109 Watson St													
(1111) Third Ave	0.08	380	R											NA		06/13/2006
			From: 20-1109 Watson St													
			To: 20-1107 River Rd													
(1112) Fourth Ave	0.06	1200	R											NA		11/03/2003
			From: 20-1107 River Rd													
			To: 20-1107 River Rd													
(1113) Randolph St	0.06	290	R											NA		06/15/2006
			From: 20-1145 Orange Hill Ave													
			To: SR 36 Chesterfield Ave													
(1113)	0.07	1100	R											NA		06/15/2006
			From: SR 36 Chesterfield Ave													
			To: 20-1110 Second Ave													
(1114) Lee St	0.04	340	R											NA		06/13/2006
			From: SR 36 Chesterfield Ave													
			To: Dead End													
(1115) Totty St	0.30	80	R											NA		06/15/2006
			From: Dead End													
			To: 20-1119 Jackson St													

Virginia Department of Transportation  
Traffic Engineering Division  
2007  
Annual Average Daily Traffic Volume Estimates By Section of Route  
Chesterfield Maintenance Area

Route	Length	AADT	QA	4Tire	Bus	-----Truck-----				QC	K Factor	QK	Dir Factor	AAWDT	QW	Year
						2Axle	3+Axle	1Trail	2Trail							
<b>Chesterfield County</b>																
(1115) Totty St	0.09	280	R								NA			NA		06/15/2006
(1115) Totty St	0.06	390	R								NA			NA		06/15/2006
(1115) Totty St	0.13	540	R								NA			NA		06/15/2006
(1116) Light St	0.14	310	R								NA			NA		06/15/2006
(1117) Pannil St	0.10	250	R								NA			NA		06/15/2006
(1117) Pannil St	0.06	230	R								NA			NA		06/15/2006
(1118) Court St	0.14	170	R								NA			NA		06/15/2006
(1119) Jackson St	0.10	220	R								NA			NA		06/15/2006
(1119) Jackson St	0.18	280	R								NA			NA		06/15/2006
(1120) Main St	0.18	20	R								NA			NA		06/15/2006
(1120) Main St	0.20	360	R								NA			NA		06/15/2006
(1120) Main St	0.15	1000	R								NA			NA		06/15/2006
(1121) Granger St	0.09	9400	G	99%	0%	0%	0%	0%	0%	F	0.088	F	0.619	10000	G	2007
(1121) Granger St	0.06	560	R								NA			NA		06/15/2006
(1122) Heritage Dr	0.40	130	R								NA			NA		05/30/2006
(1123) Potts St	0.10	110	R								NA			NA		05/30/2006
(1124) Rutledge Ave	0.03	310	R								NA			NA		11/05/2003
(1124) Rutledge Ave	0.05	420	R								NA			NA		11/05/2003
(1124) Rutledge Ave	0.03	430	R								NA			NA		11/05/2003
(1125) Greenwood Dr	0.15	260	R								NA			NA		11/05/2003
(1126) Thelma Ave	0.17	80	R								NA			NA		11/03/2003

Virginia Department of Transportation  
Traffic Engineering Division  
2007  
Annual Average Daily Traffic Volume Estimates By Section of Route  
Chesterfield Maintenance Area

Route	Length	AADT	QA	4Tire	Bus	-----Truck-----				QC	K Factor	QK	Dir Factor	AAWDT	QW	Year	
						2Axle	3+Axle	1Trail	2Trail								
<b>Chesterfield County</b>																	
(1127)	0.08	70	R									NA		NA		11/03/2003	
(1127)	0.15	70	R									NA		NA		11/03/2003	
(1127)	0.22	80	R									NA		NA		11/03/2003	
(1127)	0.08	140	R									NA		NA		11/03/2003	
(1128)	Kelmarbi Rd	0.80	140	R								NA		NA		07/24/2006	
(1129)	Whitehouse Rd	0.30	1500	G	95%	2%	2%	0%	0%	0%	C	0.107	F	0.577	1700	G	2007
(1129)	Whitehouse Rd	0.94	410	G	96%	1%	2%	0%	0%	0%	C	0.123	F	0.542	440	G	2007
(1130)	Beechwood Ave	0.53	1300	R								NA		NA		11/05/2003	
(1131)	Pineland Ave	0.20	110	R								NA		NA		11/05/2003	
(1132)	Ida Ave	0.17	150	R								NA		NA		11/05/2003	
(1133)		0.38	47	R								NA		NA		11/05/2003	
(1134)	South St (Ettrick)	0.10	220	R								NA		NA		11/03/2003	
(1134)	South St (Ettrick)	0.15	520	R								NA		NA		11/03/2003	
(1135)	Milhorn Rd	0.42	3500	G	99%	0%	1%	0%	0%	0%	C	0.100	F	0.721	3800	G	2007
(1136)	North St	0.18	610	R								NA		NA		08/06/2003	
(1138)	Oakland Ave	0.30	220	R								NA		NA		06/13/2006	
(1139)	James St	0.07	410	R								NA		NA		11/05/2003	
(1140)		0.14	170	R								NA		NA		08/06/2003	
(1140)		0.23	480	R								NA		NA		08/06/2003	
(1140)		0.20	320	R								NA		NA		08/06/2003	
(1140)		0.33	470	R								NA		NA		08/06/2003	

Virginia Department of Transportation  
Traffic Engineering Division  
2007  
Annual Average Daily Traffic Volume Estimates By Section of Route  
Chesterfield Maintenance Area

Route	Length	AADT	QA	4Tire	Bus	Truck				QC	K Factor	QK	Dir Factor	AAWDT	QW	Year
						2Axle	3+Axle	1Trail	2Trail							
<b>Chesterfield County</b>																
(1141) South St	0.63	2600	G				From: SR 144 Harrowgate Rd					NA		2900	G	2007
							To: 20-1135 Millhorn									
(1142) Pauline Ave	0.20	230	R				From: Dead End					NA		NA		11/05/2003
							To: 20-1141 South St									
(1143) Aldridge Ave	0.20	460	R				From: US 1 Jefferson Davis Hwy					NA		NA		11/05/2003
							To: Dead End									
(1144) Pine Forest Dr	0.43	2500	R				From: US 1 Jefferson Davis Hwy					NA		NA		11/05/2003
							To: 20-3390 Lansmill Dr									
(1145) Orange Hill Ave	0.08	100	R				From: 20-1104 Paine St					NA		NA		06/15/2006
							To: 20-1146 Hopkins St									
(1145) Orange Hill Ave	0.08	200	R				From: 20-1113 Randolph St					NA		NA		06/15/2006
							To: 20-1124 Rutledge Ave									
(1146) Hopkins St	0.06	280	R				From: 20-1124 Rutledge Ave					NA		NA		06/15/2006
							To: 20-1145 Orange Hill Ave									
(1146) Hopkins St	0.06	370	R				From: SR 36 Chesterfield Ave					NA		NA		06/15/2006
							To: SR 144 Harrowgate Rd									
(1147) Louise Dr	0.20	260	R				From: SR 144 Harrowgate Rd					NA		NA		07/27/2006
							To: Dead End									
(1148) Lucia Dr	0.04	40	R				From: Dead End					NA		NA		07/27/2006
							To: 20-1132 Ida Ave									
(1148) Lucia Dr	0.08	170	R				From: 20-1132 Ida Ave					NA		NA		07/27/2006
							To: 20-1248 Mimi Ave									
(1148) Lucia Dr	0.12	510	R				From: 20-1248 Mimi Ave					NA		NA		07/27/2006
							To: 20-1141 South St									
(1149) Edgewood Dr	0.14	170	R				From: Dead End					NA		NA		07/27/2006
							To: 20-1141 South St									
(1149) Edgewood Dr	0.22	300	R				From: 20-1150 Network St					NA		NA		07/27/2006
							To: 20-1140									
(1150) Network St	0.08	140	R				From: 20-1140					NA		NA		07/27/2006
							To: 20-1149 Edgewood Dr									
(1151) Andrews Dr	0.12	60	R				From: 20-1127 SOUTH					NA		NA		06/13/2006
							To: 20-1127 NORTH									
(1151) Andrews Dr	0.07	150	R				From: 20-1127 NORTH					NA		NA		06/13/2006
							To: Dead End									
(1152) Treely Rd	0.01	840	R				From: Dead End					NA		NA		05/30/2006
							To: 20-1199 Override Dr									
(1152) Treely Rd	0.17	780	R				From: 20-1199 Override Dr					NA		NA		05/30/2006
							To: 20-1235 Windward Dr									
(1152) Treely Rd	0.23	700	R				From: 20-1235 Windward Dr					NA		NA		05/30/2006
							To: 20-1165 Carmel Dr									
(1152) Treely Rd	0.30	670	R				From: 20-1165 Carmel Dr					NA		NA		05/30/2006
							To: 20-1166									

Virginia Department of Transportation  
Traffic Engineering Division  
2007  
Annual Average Daily Traffic Volume Estimates By Section of Route  
Chesterfield Maintenance Area

Route	Length	AADT	QA	4Tire	Bus	Truck				QC	K Factor	QK	Dir Factor	AAWDT	QW	Year
						2Axle	3+Axle	1Trail	2Trail							
<b>Chesterfield County</b>																
(1152) Treely Rd	0.55	1800	R				From: 20-1166					NA		NA		05/30/2006
							To: SR 144; FR-887									
(1153) Alpine Rd	0.06	20	R				From: 20-1127					NA		NA		06/13/2006
							To: Dead End									
(1154) Sheffield Pl	0.24	230	R				From: 20-1107 River Rd					NA		NA		06/13/2006
							To: 20-1162 Gandy Ave									
(1155) Gary Ave	0.15	240	R				From: Dead End					NA		NA		07/27/2006
							To: 20-1141 South St									
(1155) Gary Ave	0.38	330	R				From: 20-1141 South St					NA		NA		07/27/2006
							To: Dead End									
(1156) Plumtree St	0.03	130	R				From: 20-1157 Roosevelt Ave					NA		NA		06/13/2006
							To: 20-1138 Oakland Ave									
(1157) Roosevelt Ave	0.21	170	R				From: 20-1106 Dupuy Rd					NA		NA		06/13/2006
							To: 20-1156 Plumtree St									
(1158) Weldon St	0.20	130	R				From: 20-625 Branders Bridge Rd					NA		NA		06/13/2006
							To: 20-1159 Pine Grove Ave									
(1158) Weldon St	0.05	30	R				From: 20-1159 Pine Grove Ave					NA		NA		06/13/2006
							To: Dead End									
(1159) Pine Grove Ave	0.24	49	R				From: 20-1158 Weldon St					NA		NA		06/13/2006
							To: Dead End									
(1160) North St	0.06	60	R				From: Dead End					NA		NA		06/13/2006
							To: 20-1102 Williams St									
(1161) Foster Ave	0.07	400	R				From: 20-1103 Loyal Ave					NA		NA		06/13/2006
							To: 20-1162 Gandy Ave									
(1161) Foster Ave	0.04	310	R				From: 20-1162 Gandy Ave					NA		NA		06/13/2006
							To: 20-1163 College Park Ave									
(1162) Gandy Ave	0.03	30	R				From: Dead End					NA		NA		06/13/2006
							To: 20-1103 Loyal Ave									
(1162) Gandy Ave	0.07	350	R				From: 20-1103 Loyal Ave					NA		NA		06/13/2006
							To: 20-1154 Sheffield Pl									
(1162) Gandy Ave	0.08	440	R				From: 20-1154 Sheffield Pl					NA		NA		06/13/2006
							To: 20-1161 Foster Ave									
(1163) College Park Ave	0.14	110	R				From: Dead End					NA		NA		06/13/2006
							To: 20-1161 Foster Ave									
(1163) College Park Ave	0.06	300	R				From: 20-1161 Foster Ave					NA		NA		06/13/2006
							To: 20-1106 Dupuy Rd									
(1164) Jarrett Circle	0.03	50	R				From: Dead End					NA		NA		06/13/2006
							To: 20-1106 Dupuy Rd									
(1165) Carmel Dr	0.15	70	R				From: 20-1152 Treely Rd					NA		NA		05/30/2006
							To: 20-1166 Greenbriar Dr									

Virginia Department of Transportation  
Traffic Engineering Division  
2007  
Annual Average Daily Traffic Volume Estimates By Section of Route  
Chesterfield Maintenance Area

Route	Length	AADT	QA	4Tire	Bus	Truck				QC	K Factor	QK	Dir Factor	AAWDT	QW	Year
						2Axle	3+Axle	1Trail	2Trail							
<b>Chesterfield County</b>																
(1166) Greenbriar Dr	0.05	100	R													05/30/2006
(1166) Greenbriar Dr	0.07	200	R													05/30/2006
(1166) Greenbriar Dr	0.06	470	R													05/30/2006
(1166) Greenbriar Dr	0.54	650	R													05/30/2006
(1167) Horseshoe Bend Dr	0.09	310	R													05/30/2006
(1167) Horseshoe Bend Dr	0.20	220	R													05/30/2006
(1168) Whitebirch Dr	0.07	30	R													05/30/2006
(1169) Ravensbourne Dr	0.21	270	R													06/13/2006
(1169) Ravensbourne Dr	0.07	350	R													06/13/2006
(1170) Winterbourne Dr	0.07	150	R													06/13/2006
(1170) Winterbourne Dr	0.11	370	R													06/13/2006
(1171) Willowdale Dr	0.03	30	R													06/13/2006
(1171) Willowdale Dr	0.05	230	R													06/13/2006
(1171) Willowdale Dr	0.10	580	R													06/13/2006
(1171) Willowdale Dr	0.05	880	R													06/13/2006
(1172) Winterbourne Ct	0.03	70	R													06/13/2006
(1173) Brickhouse Dr	0.05	560	R													06/13/2006
(1173) Brickhouse Dr	0.04	480	R													06/13/2006
(1173) Brickhouse Dr	0.16	150	R													06/13/2006
(1174) Brickhouse Ct	0.06	80	R													06/13/2006
(1175) Truth Dr	0.15	180	R													06/13/2006
(1175) Truth Dr	0.10	60	R													06/13/2006



Virginia Department of Transportation  
Traffic Engineering Division  
2007  
Annual Average Daily Traffic Volume Estimates By Section of Route  
Chesterfield Maintenance Area

Route	Length	AADT	QA	4Tire	Bus	-----Truck-----				QC	K Factor	QK	Dir Factor	AAWDT	QW	Year
						2Axle	3+Axle	1Trail	2Trail							
<b>Chesterfield County</b>																
(1176) Harrow Dr	0.33	250	G	95%	2%	3%	0%	0%	0%	C	NA			250	G	2007
(1177) Cougar Trail	0.44	270	R								NA			NA		08/06/2003
(1178) Flintlock Dr	0.09	100	R								NA			NA		07/27/2006
(1179) Angarde Dr	0.15	80	R								NA			NA		12/03/2003
(1180) Somerlane Rd	0.10	1500	R								NA			NA		11/05/2003
(1181) Sandwave Rd	0.49	570	R								NA			NA		07/27/2006
(1181) Sandwave Rd	0.06	470	R								NA			NA		07/27/2006
(1181) Sandwave Rd	0.14	490	R								NA			NA		07/27/2006
(1181) Seamist Rd	0.07	580	R								NA			NA		07/27/2006
(1181) Seamist Rd	0.11	1400	R								NA			NA		07/27/2006
(1181) Tri Gate Rd	0.08	900	R								NA			NA		07/27/2006
(1181) Tri Gate Rd	0.34	820	R								NA			NA		07/27/2006
(1181) Tri Gate Rd	0.07	530	R								NA			NA		07/27/2006
(1181) Tri Gate Rd	0.05	270	R								NA			NA		07/27/2006
(1182) Santana St	0.07	80	R								NA			NA		07/27/2006
(1182) Santana St	0.05	200	R								NA			NA		07/27/2006
(1183) Seasigh Ct	0.10	120	R								NA			NA		07/27/2006
(1184) Stardown Ct	0.07	90	R								NA			NA		07/27/2006
(1185) Windcry Dr	0.19	170	R								NA			NA		07/27/2006
(1186) Somer Lane Cr	0.03	40	R								NA			NA		07/27/2006
(1187) Willowdale Ct	0.07	140	R								NA			NA		06/13/2006

Virginia Department of Transportation  
Traffic Engineering Division  
2007  
Annual Average Daily Traffic Volume Estimates By Section of Route  
Chesterfield Maintenance Area

Route	Length	AADT	QA	4Tire	Bus	Truck				QC	K Factor	QK	Dir Factor	AAWDT	QW	Year
						2Axle	3+Axle	1Trail	2Trail							
<b>Chesterfield County</b>																
(1188) Hickory Ct	0.06	180	R								NA			NA		06/13/2006
(1189) Colonnade Dr	0.17	1200	R								NA			NA		06/13/2006
(1189) Colonnade Dr	0.19	320	R								NA			NA		06/13/2006
(1190) Varanda Lane	0.07	230	R								NA			NA		06/13/2006
(1190) Varanda Lane	0.24	160	R								NA			NA		07/27/2006
(1191) Tinsberry Dr	0.05	70	R								NA			NA		07/27/2006
(1191) Tinsberry Dr	0.05	840	R								NA			NA		07/27/2006
(1191) Tinsberry Dr	0.01	860	R								NA			NA		07/27/2006
(1191) Tinsberry Dr	0.04	870	R								NA			NA		07/27/2006
(1191) Tinsberry Dr	0.05	880	R								NA			NA		07/27/2006
(1191) Tinsberry Dr	0.15	3000	R								NA			NA		07/27/2006
(1192) Timberline Dr	0.07	160	R								NA			NA		05/30/2006
(1192) Timberline Dr	0.07	250	R								NA			NA		05/30/2006
(1192) Timberline Dr	0.05	300	R								NA			NA		05/30/2006
(1193) Tinsberry Pl	0.09	130	R								NA			NA		07/27/2006
(1193) Tinsberry Pl	0.03	60	R								NA			NA		07/27/2006
(1194) Timberline Ct	0.06	110	R								NA			NA		05/30/2006
(1195) Tins Lane	0.04	70	R								NA			NA		07/27/2006
(1195) Tins Lane	0.06	180	R								NA			NA		07/27/2006
(1195) Tins Lane	0.05	80	R								NA			NA		07/27/2006
(1196) Julep Dr	0.13	130	R								NA			NA		11/03/2003
(1196) Julep Dr	0.14	240	R								NA			NA		11/03/2003

Virginia Department of Transportation  
Traffic Engineering Division  
2007  
Annual Average Daily Traffic Volume Estimates By Section of Route  
Chesterfield Maintenance Area

Route	Length	AADT	QA	4Tire	Bus	Truck				QC	K Factor	QK	Dir Factor	AAWDT	QW	Year
						2Axle	3+Axle	1Trail	2Trail							
<b>Chesterfield County</b>																
(1196) Julep Dr	0.30	230	R								NA			NA		11/03/2003
(1196) Julep Dr	0.10	230	R								NA			NA		11/03/2003
(1196) Julep Dr	0.16	390	R								NA			NA		11/03/2003
(1196) Julep Dr	0.07	620	R								NA			NA		11/03/2003
(1196) Julep Dr	0.03	20	R								NA			NA		11/03/2003
(1197) Foxbrook Dr	0.04	60	R								NA			NA		11/03/2003
(1197) Foxbrook Dr	0.20	230	R								NA			NA		11/03/2003
(1197) Foxbrook Dr	0.07	1100	R								NA			NA		11/03/2003
(1198) Walker Ave	0.36	560	R								NA			NA		11/03/2003
(1199) Override Dr	0.07	200	R								NA			NA		10/30/2003
(1199) Override Dr	0.09	130	R								NA			NA		10/30/2003
(1199) Override Dr	0.12	90	R								NA			NA		10/30/2003
(1199) Override Dr	0.15	NA									NA			NA		
(1200) Featherstone Ct	0.16	180	R								NA			NA		03/26/2003
(1201) Kilrenny Rd	0.09	480	R								NA			NA		04/30/2003
(1201) Kilrenny Rd	0.05	430	R								NA			NA		04/30/2003
(1201) Kilrenny Rd	0.07	130	R								NA			NA		04/30/2003
(1201) Kilrenny Rd	0.21	130	R								NA			NA		04/30/2003
(1201) Kilrenny Rd	0.08	410	R								NA			NA		04/30/2003
(1202)	0.12	110	R								NA			NA		04/30/2003
(1202)	0.07	180	R								NA			NA		04/30/2003
(1202)	0.11	140	R								NA			NA		04/30/2003
(1202)	0.04	140	R								NA			NA		04/30/2003

Virginia Department of Transportation  
Traffic Engineering Division  
2007  
Annual Average Daily Traffic Volume Estimates By Section of Route  
Chesterfield Maintenance Area

Route	Length	AADT	QA	4Tire	Bus	Truck				QC	K Factor	QK	Dir Factor	AAWDT	QW	Year
						2Axle	3+Axle	1Trail	2Trail							
<b>Chesterfield County</b>																
(1202)	0.04	180	R				From: 20-1203 Stalbridge Rd					NA		NA		04/30/2003
(1202)	0.38	850	R				From: 20-1231 Medbury Dr					NA		NA		04/30/2003
							To: 20-1206 Featherstone Dr									
(1203)	0.07	120	R				From: 20-1202					NA		NA		04/30/2003
							To: 20-1201 Kilrenny Rd									
(1204)	0.07	70	R				From: Dead End					NA		NA		03/26/2003
							To: 20-1202									
(1205)	0.03	50	R				From: 20-1202					NA		NA		03/26/2003
							To: Dead End									
(1206)	0.15	670	R				From: 20-1210 Olde Coach Dr					NA		NA		04/29/2003
(1206)	0.04	1100	R				From: 20-1208					NA		NA		04/29/2003
(1206)	0.06	1500	R				From: 20-1201 Kilrenny Rd					NA		NA		04/29/2003
(1206)	0.03	2300	R				From: 20-1202					NA		NA		04/29/2003
(1206)	0.12	3400	R				From: 20-1207 Warminster Dr					NA		NA		04/29/2003
(1206)	0.13	3700	R				From: 20-1200 Featherstone Ct					NA		NA		04/29/2003
							To: SR 147 Huguenot Rd									
(1207)	0.18	160	R				From: 20-1482 Black Heath Rd					NA		NA		04/29/2003
(1207)	0.06	420	R				From: 20-1218					NA		NA		04/29/2003
(1207)	0.09	690	R				From: 20-1216 Warminster Ct					NA		NA		04/29/2003
(1207)	0.08	780	R				From: 20-1215 Duckbill Dr					NA		NA		04/29/2003
(1207)	0.15	850	R				From: 20-1214 Corianna Lane					NA		NA		04/29/2003
(1207)	0.15	960	R				From: 20-1210 Olde Coach Dr					NA		NA		04/29/2003
(1207)	0.06	990	R				From: 20-1209 Sainsbury Dr					NA		NA		04/29/2003
(1207)	0.12	1100	R				From: 20-1208					NA		NA		04/29/2003
							To: 20-1206 Featherstone Dr									
(1208)	0.04	450	R				From: 20-1201 Kilrenny Rd					NA		NA		04/30/2003
(1208)	0.18	450	R				From: 20-1210 Olde Coach Dr					NA		NA		04/30/2003
(1208)	0.06	100	R				From: 20-1206 Featherstone Dr					NA		NA		04/30/2003
(1208)	0.08	60	R				From: 20-1212 Charrington Dr					NA		NA		04/30/2003
							To: 20-1207 Warminster Dr									

Virginia Department of Transportation  
 Traffic Engineering Division  
 2007  
 Annual Average Daily Traffic Volume Estimates By Section of Route  
 Chesterfield Maintenance Area

Route	Length	AADT	QA	4Tire	Bus	-----Truck-----				QC	K Factor	QK	Dir Factor	AAWDT	QW	Year
						2Axle	3+Axle	1Trail	2Trail							
<b>Chesterfield County</b>																
(1208)	0.30	220	R				From: 20-1207 Warminster Dr							NA		04/30/2003
							To: 20-1210 Olde Coach Dr									
(1209) Sainsbury Dr	0.07	370	R				From: 20-1210 Olde Coach Dr							NA		12/03/2003
							To: 20-1211 Sainsbury Ct									
(1209) Sainsbury Dr	0.13	240	R				From: 20-1211 Sainsbury Ct							NA		12/03/2003
							To: 20-1207 Warminster Dr									
(1210) Olde Coach Dr	0.08	180	R				From: 20-1208 WEST							NA		04/30/2003
							To: 20-1213 Haversham Dr									
(1210) Olde Coach Dr	0.14	220	R				From: 20-1213 Haversham Dr							NA		04/30/2003
							To: 20-1206 Featherstone Dr									
(1210) Olde Coach Dr	0.07	900	R				From: 20-1206 Featherstone Dr							NA		04/30/2003
							To: 20-1212 Charrington Dr									
(1210) Olde Coach Dr	0.05	1300	R				From: 20-1212 Charrington Dr							NA		04/30/2003
							To: 20-1207 Warminster Dr									
(1210) Olde Coach Dr	0.13	770	R				From: 20-1207 Warminster Dr							NA		04/30/2003
							To: 20-1209 Sainsbury Dr									
(1210) Olde Coach Dr	0.06	810	R				From: 20-1209 Sainsbury Dr							NA		04/30/2003
							To: 20-1208 EAST									
(1210) Olde Coach Dr	0.08	810	R				From: 20-1208 EAST							NA		04/30/2003
							To: SR 147 Huguenot Rd									
(1211) Sainsbury Ct	0.03	50	R				From: Cul-de-Sac							NA		03/26/2003
							To: 20-1209 Sainsbury Dr									
(1212) Charrington Dr	0.18	250	R				From: 20-1210 Olde Coach Dr							NA		04/30/2003
							To: 20-1208									
(1213) Haversham Dr	0.13	110	R				From: 20-1210 Olde Coach Dr							NA		04/30/2003
							To: 20-1206 Featherstone Dr									
(1214) Corianna Ln	0.25	220	R				From: 20-1482 Black Heath Rd							NA		04/30/2003
							To: 20-1207 Warminster Dr									
(1215) Duckbill Dr	0.06	100	R				From: 20-1482 Black Heath Rd							NA		04/30/2003
							To: 20-1217 Duckbill Ct									
(1215) Duckbill Dr	0.16	210	R				From: 20-1217 Duckbill Ct							NA		04/30/2003
							To: 20-1207 Warminster Dr									
(1216) Warminster Ct	0.04	49	R				From: Cul-de-Sac							NA		03/26/2003
							To: 20-1207 Warminster Dr									
(1217) Duckbill Ct	0.06	90	R				From: Cul-de-Sac							NA		04/30/2003
							To: 20-1215 Duckbill Dr									
(1218)	0.02	20	R				From: Dead End							NA		04/30/2003
							To: 20-1482 Black Heath Rd									
(1218)	0.08	70	R				From: 20-1482 Black Heath Rd							NA		04/30/2003
							To: 20-1219 Petty Ct									
(1218)	0.05	150	R				From: 20-1219 Petty Ct							NA		04/30/2003
							To: 20-1207 Warminster Dr									

Virginia Department of Transportation  
Traffic Engineering Division  
2007  
Annual Average Daily Traffic Volume Estimates By Section of Route  
Chesterfield Maintenance Area

Route	Length	AADT	QA	4Tire	Bus	Truck				QC	K Factor	QK	Dir Factor	AAWDT	QW	Year
						2Axle	3+Axle	1Trail	2Trail							
<b>Chesterfield County</b>																
(1218)	0.03	20	R											NA		04/30/2003
(1219) Petty Ct	0.03	20	R											NA		03/26/2003
(1220) Conte Dr	0.34	740	R											NA		04/14/2003
(1221)	0.03	80	R											NA		04/14/2003
(1221)	0.09	110	R											NA		04/14/2003
(1221)	0.16	130	R											NA		04/14/2003
(1222) Keith Ln	0.20	50	R											NA		04/14/2003
(1223) Framar Dr	0.17	410	R											NA		04/24/2006
(1223) Framar Dr	0.06	440	R											NA		04/24/2006
(1223) Framar Dr	0.15	400	R											NA		04/24/2006
(1223) Framar Dr	0.03	8	R											NA		04/24/2006
(1223) Pine Bark Ln	0.05	60	R											NA		04/24/2006
(1223) Pine Bark Ln	0.08	430	R											NA		04/24/2006
(1224) Murray Hill Dr	0.09	90	R											NA		04/24/2006
(1224) Murray Hill Dr	0.08	300	R											NA		04/24/2006
(1224) Murray Hill Dr	0.10	420	R											NA		04/24/2006
(1224) Murray Hill Dr	0.08	60	R											NA		04/24/2006
(1225) Leovey Lane	0.23	280	R											NA		04/24/2006
(1226) Wiesinger Lane	0.05	90	R											NA		04/24/2006
(1226) Wiesinger Lane	0.13	50	R											NA		04/24/2006
(1227) Carbon Hill Dr	0.08	240	R											NA		04/24/2006
(1227) Carbon Hill Dr	0.27	180	R											NA		04/24/2006

Virginia Department of Transportation  
Traffic Engineering Division  
2007  
Annual Average Daily Traffic Volume Estimates By Section of Route  
Chesterfield Maintenance Area

Route	Length	AADT	QA	4Tire	Bus	Truck				QC	K Factor	QK	Dir Factor	AAWDT	QW	Year
						2Axle	3+Axle	1Trail	2Trail							
<b>Chesterfield County</b>																
(1227) Carbon Hill Dr	0.09	210	R								NA			NA		04/24/2006
(1227) Carbon Hill Dr	0.09	370	R								NA			NA		04/24/2006
(1228) Diamond Hill Dr	0.15	250	R								NA			NA		04/24/2006
(1229) Carbon Hill Ct	0.06	60	R								NA			NA		04/24/2006
(1230) Fairlington Lane	0.04	49	R								NA			NA		04/24/2006
(1230) Fairlington Lane	0.13	250	R								NA			NA		04/24/2006
(1230) Fairlington Lane	0.08	80	R								NA			NA		04/24/2006
(1231) Medbury Dr	0.06	710	R								NA			NA		04/30/2003
(1232) Unison Dr	0.11	920	R								NA			NA		05/11/2006
(1232) Unison Dr	0.08	850	R								NA			NA		05/11/2006
(1232) Unison Dr	0.07	800	R								NA			NA		05/11/2006
(1232) Unison Dr	0.08	630	R								NA			NA		05/11/2006
(1232) Unison Dr	0.12	560	R								NA			NA		05/11/2006
(1232) Unison Dr	0.13	540	R								NA			NA		05/11/2006
(1232) Unison Dr	0.06	530	R								NA			NA		05/11/2006
(1232)	0.06	610	R								NA			NA		05/11/2006
(1232)	0.28	670	R								NA			NA		05/11/2006
(1232)	0.07	46	R								NA			NA		05/10/2006
(1233) Soltice Close	0.27	150	R								NA			NA		04/26/2006
(1234) Dunkirk Dr	0.16	120	R								NA			NA		05/30/2006
(1235) Windward Dr	0.07	80	R								NA			NA		05/30/2006
(1235) Windward Dr	0.09	80	R								NA			NA		05/30/2006

Virginia Department of Transportation  
Traffic Engineering Division  
2007  
Annual Average Daily Traffic Volume Estimates By Section of Route  
Chesterfield Maintenance Area

Route	Length	AADT	QA	4Tire	Bus	Truck				QC	K Factor	QK	Dir Factor	AAWDT	QW	Year
						2Axle	3+Axle	1Trail	2Trail							
<b>Chesterfield County</b>																
(1236) Greenbriar Ct	0.04	50	R				From: 20-1166 Greenbriar Dr					NA		NA		05/30/2006
							To: Dead End									
(1237) Ellesmere Dr	0.13	540	R				From: 20-1014 Brigstock Rd					NA		NA		04/15/2003
							To: 20-3356									
(1237) Ellesmere Dr	0.24	570	R				From: 20-3356					NA		NA		04/15/2003
							To: 20-3355									
(1237) Ellesmere Dr	0.13	770	R				From: 20-3355					NA		NA		04/15/2003
							To: 20-1068 Glendower Rd									
(1237) Ellesmere Dr	0.36	840	R				From: 20-1068 Glendower Rd					NA		NA		04/15/2003
							To: 20-4166									
(1237) Ellesmere Dr	0.13	1300	R				From: 20-4166					NA		NA		04/15/2003
							To: 20-711 Robious Rd									
(1238) Stonegate Rd	0.33	50	R				From: Cul-de-Sac; 20-7122					NA		NA		04/26/2006
							To: 20-1244 Barrow Pl									
(1238) Stonegate Rd	0.08	170	R				From: 20-1244 Barrow Pl					NA		NA		04/26/2006
							To: Dead End									
(1238) Stonegate Rd	0.11	200	R				From: 20-1239 Lintel Lane					NA		NA		04/26/2006
							To: 20-1014 Brigstock Rd									
(1239) Lintel Lane	0.18	120	R				From: Cul-de-Sac					NA		NA		04/26/2006
							To: 20-1238 Stonegate Rd									
(1240) Benmore Rd	0.12	350	R				From: 20-667 Otterdale Rd					NA		NA		03/06/2006
							To: 20-1241 Kyloe Lane									
(1240) Benmore Rd	0.18	270	R				From: 20-1241 Kyloe Lane					NA		NA		03/06/2006
							To: Cul-de-Sac									
(1241) Kyloe Lane	0.15	70	R				From: Dead End					NA		NA		03/06/2006
							To: 20-1240									
(1242) Inchcape Rd	0.12	560	R				From: 20-667 Otterdale Rd					NA		NA		03/06/2006
							To: 20-1243 W, Tweedsmuir Rd									
(1242) Inchcape Rd	0.31	170	R				From: 20-1243 W, Tweedsmuir Rd					NA		NA		03/06/2006
							To: 20-1243 E, Tweedsmuir Rd									
(1243) Tweedsmuir Rd	0.53	390	R				From: 20-1242 Inchcape Rd					NA		NA		03/06/2006
							To: Cul-de-Sac									
(1244) Barrow Pl	0.14	280	R				From: 20-1014 Brigstock Rd					NA		NA		04/26/2006
							To: 20-1247 Grey Friars Lane									
(1244) Barrows Pl	0.39	200	R				From: 20-1247 Grey Friars Lane					NA		NA		04/26/2006
							To: Dead End									
(1245) Allecingie Pkwy	0.14	110	R				From: SR 147 Huguenot Rd					NA		NA		04/24/2006
							To: Cul-de-Sac									
(1246) Green Spring Rd	0.16	1100	R				From: SR 147 Huguenot Rd					NA		NA		05/27/2003
							To: Dead End									
(1247) Grey Friars Lane	0.21	150	R				From: Cul-de-Sac					NA		NA		04/26/2006
							To: 20-1244 Barrow Pl									



Virginia Department of Transportation  
Traffic Engineering Division  
2007  
Annual Average Daily Traffic Volume Estimates By Section of Route  
Chesterfield Maintenance Area

Route	Length	AADT	QA	4Tire	Bus	Truck				QC	K Factor	QK	Dir Factor	AAWDT	QW	Year
						2Axle	3+Axle	1Trail	2Trail							
<b>Chesterfield County</b>																
(1248) Mimi Ave	0.10	80	R								NA			NA		08/01/2006
(1249) Roland Dr	0.07	130	R								NA			NA		08/01/2006
(1250) Millhouse Dr	0.17	750	R								NA			NA		06/07/2006
(1250) Millhouse Dr	0.24	670	R								NA			NA		06/07/2006
(1251) Millhouse St	0.04	30	R								NA			NA		06/07/2006
(1251) Millhouse Ct	0.06	80	R								NA			NA		06/07/2006
(1252) Stonewheel Ct	0.08	40	R								NA			NA		06/07/2006
(1253) Mistora Rd	0.10	120	R								NA			NA		08/01/2006
(1253) Mistora Rd	0.11	350	R								NA			NA		08/01/2006
(1254) Celanco Ct	0.03	50	R								NA			NA		08/01/2006
(1255) Oak Glade Dr	0.09	280	R								NA			NA		03/19/2003
(1256) Middlewood Rd	0.01	30	R								NA			NA		04/24/2006
(1256) Middlewood Rd	0.13	80	R								NA			NA		04/24/2006
(1256) Middlewood Rd	0.07	190	R								NA			NA		04/24/2006
(1256) Middlewood Rd	0.09	160	R								NA			NA		04/24/2006
(1257)	0.04	47	R								NA			NA		03/19/2003
(1257)	0.11	70	R								NA			NA		03/19/2003
(1258) Tremelo Trail	0.08	90	R								NA			NA		04/26/2006
(1259) Drifting Circle	0.03	40	R								NA			NA		03/17/2003
(1260) Trailwood Dr	0.13	360	R								NA			NA		06/07/2006
(1260) Trailwood Dr	0.12	300	R								NA			NA		06/07/2006

Virginia Department of Transportation  
Traffic Engineering Division  
2007  
Annual Average Daily Traffic Volume Estimates By Section of Route  
Chesterfield Maintenance Area

Route	Length	AADT	QA	4Tire	Bus	Truck				QC	K Factor	QK	Dir Factor	AAWDT	QW	Year
						2Axle	3+Axle	1Trail	2Trail							
<b>Chesterfield County</b>																
(1260) Trailwood Dr	0.26	280	R				From: 20-1262 Stillwood Ct				NA			NA		06/07/2006
							To: 20-1278 Thoreau Dr									
(1261) Eaglenest Dr	0.12	40	R				From: Dead End				NA			NA		06/07/2006
							To: 20-1260 Trailwood Dr									
(1261) Eaglenest Dr	0.12	60	R				From: 20-1260 Trailwood Dr				NA			NA		06/07/2006
							To: Dead End									
(1262) Stillwood Ct	0.12	70	R				From: 20-1260 Trailwood Dr				NA			NA		06/07/2006
							To: Cul-de-Sac									
(1263) Tinsberry Ct	0.05	40	R				From: Cul-de-Sac				NA			NA		11/05/2003
							To: 20-1191 Tinsberry Dr									
(1264) Silvertree Lane	0.03	60	R				From: Cul-de-Sac				NA			NA		11/05/2003
							To: 20-1273 Tinstree Dr									
(1264) Silvertree Lane	0.02	440	R				From: 20-1273 Tinstree Dr				NA			NA		11/05/2003
							To: 0.02 MN 20-1273									
(1264) Silvertree Lane	0.10	440	R				From: 0.02 MN 20-1273				NA			NA		11/05/2003
							To: 20-3234 Silvertree Ct									
(1264) Silvertree Lane	0.10	140	R				From: 20-3234 Silvertree Ct				NA			NA		11/05/2003
							To: Dead End									
(1265) Olde Coalmine Rd	0.08	760	R				From: 20-677 Old Buckingham Rd				NA			NA		05/15/2003
							To: 20-1266 Little Pond Lane									
(1265) Olde Coalmine Rd	0.20	490	R				From: 20-1266 Little Pond Lane				NA			NA		05/15/2003
							To: 20-1268 Sandbag Rd									
(1265) Olde Coalmine Rd	0.09	320	R				From: 20-1268 Sandbag Rd				NA			NA		05/15/2003
							To: 20-1269 Olde Coalmine Ct									
(1265) Olde Coalmine Rd	0.10	240	R				From: 20-1269 Olde Coalmine Ct				NA			NA		05/15/2003
							To: 20-1232 Unison Dr									
(1266) Little Pond Lane	0.04	20	R				From: Dead End				NA			NA		05/15/2003
							To: 20-1267 Wagonwheel Rd									
(1266) Little Pond Lane	0.11	400	R				From: 20-1267 Wagonwheel Rd				NA			NA		05/15/2003
							To: 20-1265 Olde Coalmine Rd									
(1267) Wagonwheel Rd	0.06	340	R				From: 20-1266 Little Pond Lane				NA			NA		05/15/2003
							To: 20-1270 Wagonwheel Ct									
(1267) Wagonwheel Rd	0.11	260	R				From: 20-1270 Wagonwheel Ct				NA			NA		05/15/2003
							To: 20-1268 Sandbag Rd									
(1268) Sandbag Rd	0.12	370	R				From: 20-1232 Unison Dr				NA			NA		05/15/2003
							To: 20-3553 Sandbag Way									
(1268) Sandbag Rd	0.03	310	R				From: 20-3553 Sandbag Way				NA			NA		05/15/2003
							To: 20-3554 Sandbag Trail									
(1268) Sandbag Rd	0.06	290	R				From: 20-3554 Sandbag Trail				NA			NA		05/15/2003
							To: 20-1267 Wagonwheel Rd									
(1268) Sandbag Rd	0.05	250	R				From: 20-1267 Wagonwheel Rd				NA			NA		05/15/2003
							To: 20-1265 Olde Coalmine Rd									
(1269) Olde Coalmine Ct	0.05	60	R				From: Cul-de-Sac				NA			NA		03/17/2003
							To: 20-1265 Olde Coalmine Rd									

Virginia Department of Transportation  
Traffic Engineering Division  
2007  
Annual Average Daily Traffic Volume Estimates By Section of Route  
Chesterfield Maintenance Area

Route	Length	AADT	QA	4Tire	Bus	Truck				QC	K Factor	QK	Dir Factor	AAWDT	QW	Year
						2Axle	3+Axle	1Trail	2Trail							
<b>Chesterfield County</b>																
(1270) Wagonwheel Ct	0.03	30	R				From: 20-1267 Wagonwheel Rd				NA			NA		03/17/2003
							To: Cul-de-Sac									
(1271) Clearwood Rd	0.17	190	R				From: Cul-de-Sac				NA			NA		07/17/2003
							To: 20-1272 Clearwood Ct									
(1271) Clearwood Rd	0.11	280	R				From: 20-1272 Clearwood Ct				NA			NA		07/17/2003
							To: 20-654 Spring Run Rd									
(1272) Clearwood Ct	0.10	60	R				From: Dead End				NA			NA		07/17/2003
							To: 20-1271 Clearwood Rd									
(1273) Tinstree Dr	0.07	450	R				From: 20-1264 Silvertree Lane				NA			NA		05/17/2000
							To: 20-1191 Tinsberry Dr									
(1273) Tinstree Dr	0.17	590	R				From: 20-1191 Tinsberry Dr				NA			NA		05/30/2006
							To: 20-1192 Timberline Dr									
(1273) Tinstree Dr	0.10	740	R				From: 20-1192 Timberline Dr				NA			NA		05/30/2006
							To: 20-619 Happy Hill Rd									
(1274) Donegal Pl	0.18	120	R				From: 20-1275 Donegal Dr				NA			NA		07/24/2003
							To: Cul-de-Sac									
(1275) Donegal Dr	0.05	100	R				From: Cul-de-Sac				NA			NA		07/24/2003
							To: 20-3494 Derryveach Dr									
(1275) Donegal Dr	0.06	530	R				From: 20-3494 Derryveach Dr				NA			NA		07/24/2003
							To: 20-3492 Lenadoon Dr									
(1275) Donegal Dr	0.15	600	R				From: 20-3492 Lenadoon Dr				NA			NA		07/24/2003
							To: 20-3491 Donegal Trail									
(1275) Donegal Dr	0.25	710	R				From: 20-3491 Donegal Trail				NA			NA		07/24/2003
							To: 20-1274 Donegal Pl									
(1275) Donegal Dr	0.28	850	R				From: 20-1274 Donegal Pl				NA			NA		07/24/2003
							To: 20-1276 Donegal Ct									
(1275) Donegal Dr	0.20	940	R				From: 20-1276 Donegal Ct				NA			NA		07/24/2003
							To: 20-653 Qualla Rd									
(1276) Donegal Ct	0.06	40	R				From: Cul-de-Sac				NA			NA		07/24/2003
							To: 20-1275 Donegal Dr									
(1277) Clearpoint Dr	0.24	180	R				From: Cul-de-Sac				NA			NA		07/24/2003
							To: 20-653 Qualla Rd									
(1278) Thoreau Dr	0.19	80	R				From: Dead End				NA			NA		07/24/2003
							To: 20-1260 Trailwood Dr									
(1278) Thoreau Dr	0.29	220	R				From: 20-1260 Trailwood Dr				NA			NA		07/24/2003
							To: 20-1279 Thoreau Ct									
(1278) Thoreau Dr	0.10	360	R				From: 20-1279 Thoreau Ct				NA			NA		07/24/2003
							To: 20-653 Qualla Rd									
(1279) Thoreau Ct	0.09	90	R				From: 20-1278 Thoreau Dr				NA			NA		07/24/2003
							To: Cul-de-Sac									
(1280) Ridggreen Dr	0.12	70	R				From: Dead End				NA			NA		07/24/2003
							To: 20-1284 Manordale Rd									

Virginia Department of Transportation  
 Traffic Engineering Division  
 2007  
 Annual Average Daily Traffic Volume Estimates By Section of Route  
 Chesterfield Maintenance Area

Route	Length	AADT	QA	4Tire	Bus	-----Truck-----				QC	K Factor	QK	Dir Factor	AAWDT	QW	Year
						2Axle	3+Axle	1Trail	2Trail							
<b>Chesterfield County</b>																
(1280) Ridgreen Dr	0.06	20	R			From: 20-1284 Manordale Rd					NA		NA			07/24/2003
						To: Dead End										
(1281) Chesmount Dr	0.24	340	R			From: 20-1284 Manordale Rd					NA		NA			07/24/2003
						To: 20-653 Qualla Rd										
(1282) Beaver Wood Dr	0.24	50	R			From: 20-653 Qualla Rd					NA		NA			07/24/2003
						To: 20-1284 Manordale Rd										
(1282) Beaver Wood Dr	0.06	20	R			From: 20-1284 Manordale Rd					NA		NA			07/24/2003
						To: Dead End										
(1283) Birchlake Circle	0.12	70	R			From: 20-653 Qualla Rd					NA		NA			07/24/2003
						To: Cul-de-Sac										
(1284) Manordale Rd	0.04	30	R			From: Cul-de-Sac					NA		NA			07/24/2003
						To: 20-1282 Beaver Wood Dr										
(1284) Manordale Rd	0.12	50	R			From: 20-1282 Beaver Wood Dr					NA		NA			07/24/2003
						To: 20-1281 Chesmount Dr										
(1284) Manordale Rd	0.12	140	R			From: 20-1281 Chesmount Dr					NA		NA			07/24/2003
						To: 20-1280 Ridgreen Dr										
(1284) Manordale Rd	0.06	20	R			From: 20-1280 Ridgreen Dr					NA		NA			07/24/2003
						To: Dead End										
(1285) Latane Wood Rd	0.03	30	R			From: Cul-de-Sac					NA		NA			07/16/2003
						To: 20-1286 Latane Wood Ct										
(1285) Latane Wood Rd	0.18	110	R			From: 20-1286 Latane Wood Ct					NA		NA			07/16/2003
						To: 20-626 Woodpecker Rd										
(1286) Latane Wood Ct	0.09	30	R			From: 20-1285 Latane Wood Rd					NA		NA			07/16/2003
						To: Cul-de-Sac										
(1287) Poly Pl	0.06	30	R			From: 20-1297 Deerpark Dr					NA		NA			05/18/2006
						To: Cul-de-Sac										
(1288) Gumfork Pl	0.05	60	R			From: Dead End					NA		NA			03/23/2006
						To: 20-1289 Gumfork Rd										
(1288) Gumfork Pl	0.05	30	R			From: 20-1289 Gumfork Rd					NA		NA			03/23/2006
						To: Dead End										
(1289) Gumfork Rd	0.14	120	R			From: 20-1297 Deerpark Dr					NA		NA			05/18/2006
						To: 20-1288 Gumfork Pl										
(1290) Penny Lane	0.10	80	R			From: 20-773 Pasture Hill Rd					NA		NA			05/18/2006
						To: 20-1291 Morley Rd										
(1290) Penny Lane	0.16	60	R			From: 20-1291 Morley Rd					NA		NA			05/18/2006
						To: Dead End										
(1291) Morley Rd	0.20	80	R			From: 20-1290 Penny Lane					NA		NA			05/18/2006
						To: 20-1292 Singer Rd										
(1291) Morley Rd	0.11	320	R			From: 20-1292 Singer Rd					NA		NA			05/18/2006
						To: 20-1297 Deerpark Dr										
(1291) Morley Rd	0.12	80	R			From: 20-1297 Deerpark Dr					NA		NA			05/18/2006
						To: Dead End										

Virginia Department of Transportation  
Traffic Engineering Division  
2007  
Annual Average Daily Traffic Volume Estimates By Section of Route  
Chesterfield Maintenance Area

Route	Length	AADT	QA	4Tire	Bus	Truck				QC	K Factor	QK	Dir Factor	AAWDT	QW	Year
						2Axle	3+Axle	1Trail	2Trail							
<b>Chesterfield County</b>																
(1292) Singer Rd	0.37	300	R											NA		05/18/2006
(1292) Singer Rd	0.14	370	R											NA		05/18/2006
(1292) Singer Rd	0.13	310	R											NA		05/18/2006
(1292) Singer Rd	0.09	210	R											NA		05/18/2006
(1292) Singer Rd	0.09	270	R											NA		05/18/2006
(1293) Bending Oaks Dr	0.11	360	R											NA		05/18/2006
(1293) Bending Oaks Dr	0.17	310	R											NA		05/18/2006
(1293) Bending Oaks Dr	0.20	260	R											NA		05/18/2006
(1294) Cone Lane	0.07	30	R											NA		05/18/2006
(1295) Old Chestnut Dr	0.16	100	R											NA		05/18/2006
(1296) Old Chestnut Circle	0.04	40	R											NA		05/18/2006
(1297) Deerpark Dr	0.06	30	R											NA		05/18/2006
(1297) Deerpark Dr	0.14	120	R											NA		05/18/2006
(1297) Deerpark Dr	0.10	220	R											NA		05/18/2006
(1297) Deerpark Dr	0.14	160	R											NA		05/18/2006
(1297) Deerpark Dr	0.11	120	R											NA		05/18/2006
(1298) Trails End Rd	0.10	230	R											NA		05/18/2006
(1298) Trails End Rd	0.11	100	R											NA		05/18/2006
(1299) Deerpark Ct	0.11	80	R											NA		05/18/2006
(1300) Buford Rd	0.20	4400	R											NA		03/30/2006
(1301) Franklin Ave	0.25	120	R											NA		06/15/2006

Virginia Department of Transportation  
Traffic Engineering Division  
2007  
Annual Average Daily Traffic Volume Estimates By Section of Route  
Chesterfield Maintenance Area

Route	Length	AADT	QA	4Tire	Bus	Truck				QC	K Factor	QK	Dir Factor	AAWDT	QW	Year
						2Axle	3+Axle	1Trail	2Trail							
<b>Chesterfield County</b>																
(1302) Wells St	0.20	140	R								NA			NA		06/15/2006
(1302) Wells St	0.20	80	R								NA			NA		06/15/2006
(1303) Memorial Ave	0.37	47	R								NA			NA		06/15/2006
(1303) Memorial Ave	0.03	50	R								NA			NA		06/15/2006
(1304) Hood St	0.05	80	R								NA			NA		06/15/2006
(1304) Wilcox St	0.03	110	R								NA			NA		06/15/2006
(1304) Wilcox St	0.06	120	R								NA			NA		06/15/2006
(1305) Hill St	0.10	80	R								NA			NA		06/15/2006
(1306) Mahone St	0.02	90	R								NA			NA		06/15/2006
(1306) Mahone St	0.04	140	R								NA			NA		06/15/2006
(1306) Mahone St	0.07	170	R								NA			NA		06/15/2006
(1306) Mahone St	0.03	130	R								NA			NA		06/15/2006
(1307) Stuart Ave	0.12	140	R								NA			NA		06/15/2006
(1307) Stuart Ave	0.10	290	R								NA			NA		06/15/2006
(1308) Jackson St	0.14	110	R								NA			NA		06/15/2006
(1309) Johnston St	0.14	100	R								NA			NA		06/15/2006
(1310) Lee St	0.10	30	R								NA			NA		06/15/2006
(1310) Lee St	0.07	210	R								NA			NA		06/15/2006
(1310) Lee St	0.03	180	R								NA			NA		06/15/2006
(1310) Lee St	0.13	300	R								NA			NA		06/15/2006
(1311) Ferndale Ave	0.12	60	R								NA			NA		06/15/2006
(1311) Ferndale Ave	0.20	140	R								NA			NA		06/15/2006

Virginia Department of Transportation  
Traffic Engineering Division  
2007  
Annual Average Daily Traffic Volume Estimates By Section of Route  
Chesterfield Maintenance Area

Route	Length	AADT	QA	4Tire	Bus	Truck				QC	K Factor	QK	Dir Factor	AAWDT	QW	Year
						2Axle	3+Axle	1Trail	2Trail							
<b>Chesterfield County</b>																
(1311) Ferndale Ave	0.02	170	R								NA			NA		06/15/2006
(1311) Ferndale Ave	0.13	250	R								NA			NA		06/15/2006
(1312) Fitzhugh St	0.07	140	R								NA			NA		06/15/2006
(1313) Hillview St	0.10	90	R								NA			NA		06/15/2006
(1314) Madison St	0.12	130	R								NA			NA		06/15/2006
(1314) Madison St	0.05	220	R								NA			NA		06/15/2006
(1314) Madison St	0.05	160	R								NA			NA		06/15/2006
(1315) Hampton Ave	0.14	1100	R								NA			NA		06/15/2006
(1315) Hampton Ave	0.33	550	R								NA			NA		06/15/2006
(1316) Hudson St	0.27	260	R								NA			NA		06/15/2006
(1317) Virginia Av	0.10	60	R								NA			NA		06/15/2006
(1318) Hagood St	0.14	70	R								NA			NA		06/15/2006
(1319) Roane St	0.17	140	R								NA			NA		06/15/2006
(1320) Jefferson St	0.03	80	R								NA			NA		06/15/2006
(1321) Robertson Ave	0.25	280	R								NA			NA		06/15/2006
(1322)	0.11	710	R								NA			NA		10/30/2003
(1322)	0.06	310	R								NA			NA		10/30/2003
(1322)	0.29	260	R								NA			NA		10/30/2003
(1323)	0.07	2000	R								NA			NA		03/30/2006
(1324) Pickhurst Ct	0.07	60	R								NA			NA		10/30/2003

Virginia Department of Transportation  
Traffic Engineering Division  
2007  
Annual Average Daily Traffic Volume Estimates By Section of Route  
Chesterfield Maintenance Area

Route	Length	AADT	QA	4Tire	Bus	Truck				QC	K Factor	QK	Dir Factor	AAWDT	QW	Year
						2Axle	3+Axle	1Trail	2Trail							
<b>Chesterfield County</b>																
(1325) Tangier Circle	0.13	410	R				From: 20-601 Little Rd				NA			NA		10/30/2003
(1325) Tangier Circle	0.07	200	R				To: 20-1327 Tangier Ct				NA			NA		10/30/2003
(1325) Tangier Circle	0.08	120	R				From: 20-1326 Tynemouth Ct				NA			NA		10/30/2003
							To: Cul-de-Sac									
(1326) Tynemouth Ct	0.03	20	R				From: Dead End				NA			NA		10/30/2003
							To: 20-1325 Tangier Circle									
(1327) Tangier Ct	0.03	80	R				From: Cul-de-Sac				NA			NA		10/30/2003
							To: 20-1325 Tangier Circle									
(1328) Warrior Dr	0.09	140	R				From: Dead End				NA			NA		10/30/2003
(1328) Warrior Dr	0.18	390	R				To: 20-1322				NA			NA		10/30/2003
(1328) Warrior Dr	0.13	160	R				From: 20-1329				NA			NA		10/30/2003
							To: Dead End									
(1329)	0.06	110	R				From: 20-1328 Warrior Dr				NA			NA		10/30/2003
							To: 20-1315 Hampton Ave									
(1330) Trojan Dr	0.09	730	R				From: SR 36 River Rd				NA			NA		10/30/2003
(1330) Trojan Dr	0.06	280	R				To: 20-1331 Sparta Dr				NA			NA		10/30/2003
(1330) Trojan Dr	0.06	250	R				From: 20-1332 Hero Ct				NA			NA		10/30/2003
(1330) Trojan Dr	0.06	210	R				To: 20-1333 Helena Circle				NA			NA		10/30/2003
							From: 20-1334 Wooden Horse Lane									
(1331) Sparta Dr	0.24	190	R				To: 20-1330 Trojan Dr				NA			NA		10/30/2003
							From: 20-1334 Wooden Horse Lane									
(1332) Hero Ct	0.03	46	R				From: Cul-de-Sac				NA			NA		10/30/2003
							To: 20-1330 Trojan Dr									
(1333) Helena Cr	0.05	60	R				From: Cul-de-Sac				NA			NA		10/30/2003
							To: 20-1330 Trojan Dr									
(1334) Wooden Horse Lane	0.09	20	R				From: Cul-de-Sac				NA			NA		10/30/2003
(1334) Wooden Horse Lane	0.07	150	R				To: 20-1330 Trojan Dr				NA			NA		10/30/2003
							From: 20-1331 Sparta Dr									
(1335) Bollinger Dr	0.06	80	R				From: Cul-de-Sac				NA			NA		11/03/2003
(1335) Bollinger Dr	0.08	190	R				To: 20-1336 Starr Ct				NA			NA		11/03/2003
(1335) Bollinger Dr	0.05	520	R				From: 20-1337 Bollinger Ct				NA			NA		11/03/2003
							To: 20-627 Woodpecker Rd									



Virginia Department of Transportation  
Traffic Engineering Division  
2007  
Annual Average Daily Traffic Volume Estimates By Section of Route  
Chesterfield Maintenance Area

Route	Length	AADT	QA	4Tire	Bus	Truck				QC	K Factor	QK	Dir Factor	AAWDT	QW	Year
						2Axle	3+Axle	1Trail	2Trail							
<b>Chesterfield County</b>																
(1336) Starr Ct	0.04	60	R								NA		NA			11/03/2003
(1337) Bollinger Ct	0.07	90	R								NA		NA			11/03/2003
(1338) Chepstow Rd	0.22	1000	R								NA		NA			04/26/2006
(1338) Chepstow Rd	0.08	1200	R								NA		NA			04/26/2006
(1338) Chepstow Rd	0.11	1300	R								NA		NA			04/26/2006
(1338) Chepstow Rd	0.11	1500	R								NA		NA			04/26/2006
(1338) Chepstow Rd	0.09	1700	R								NA		NA			04/26/2006
(1338) Chepstow Rd	0.09	310	R								NA		NA			04/26/2006
(1338) Chepstow Rd	0.10	100	R								NA		NA			04/26/2006
(1339) Clovertree Ct	0.18	580	R								NA		NA			04/10/2003
(1339) Clovertree Ct	0.14	910	R								NA		NA			04/10/2003
(1340) Chinook Dr	0.33	280	R								NA		NA			07/24/2006
(1341) Glamorgan Lane	0.05	50	R								NA		NA			04/03/2003
(1341) Glamorgan Lane	0.17	370	R								NA		NA			04/03/2003
(1342) Baronsmeade Rd	0.11	190	R								NA		NA			04/01/2003
(1343) Torrington Dr	0.16	130	R								NA		NA			04/01/2003
(1343) Torrington Dr	0.03	40	R								NA		NA			04/01/2003
(1344) Bream Dr	0.08	60	R								NA		NA			04/01/2003
(1345) Vernetta Lane	0.30	460	R								NA		NA			07/24/2006
(1345) Vernetta Lane	0.12	210	R								NA		NA			07/24/2006
(1345) Vernetta Lane	0.07	30	R								NA		NA			07/24/2006

Virginia Department of Transportation  
Traffic Engineering Division  
2007  
Annual Average Daily Traffic Volume Estimates By Section of Route  
Chesterfield Maintenance Area

Route	Length	AADT	QA	4Tire	Bus	-----Truck-----				QC	K Factor	QK	Dir Factor	AAWDT	QW	Year
						2Axle	3+Axle	1Trail	2Trail							
<b>Chesterfield County</b>																
(1346) Serena Lane	0.13	80	R				From: Dead End				NA			NA		07/24/2006
(1346) Serena Lane	0.10	50	R				From: 20-1345 Vernetta Lane				NA			NA		07/24/2006
							To: Dead End									
(1347) Edwin Lane	0.11	60	R				From: Dead End				NA			NA		07/24/2006
(1347) Edwin Lane	0.07	90	R				From: 20-1345 Vernetta Lane				NA			NA		07/24/2006
							To: Dead End									
(1348) Cranborne Rd	0.15	60	R				From: Cul-de-Sac				NA			NA		04/26/2006
							To: 20-1019 Kingsmill Rd									
(1349) Winter Ridge Lane	0.19	120	R				From: Cul-de-Sac				NA			NA		03/26/2003
							To: 20-714 Winterfield Rd									
(1350) Saddlebrook Rd	0.09	40	R				From: Dead End				NA			NA		07/24/2006
(1350) Saddlebrook Rd	0.42	160	R				From: 20-1352 Wild Turkey Run				NA			NA		07/24/2006
(1350) Saddlebrook Rd	0.08	290	R				From: 20-1351 Twin Poplar Circle				NA			NA		07/24/2006
							To: 20-602 River Rd									
(1351) Twin Poplar Circle	0.03	30	R				From: 20-1350 Saddlebrook Rd				NA			NA		07/24/2006
							To: Cul-de-Sac									
(1352) Wild Turkey Run	0.07	80	R				From: 20-1350 Saddlebrook Rd				NA			NA		07/24/2006
							To: 20-636 Exter Mill Rd									
(1353) Braebrook Dr	0.19	290	R				From: Cul-de-Sac				NA			NA		06/13/2006
(1353) Braebrook Dr	0.24	520	R				From: 20-1354 Braebrook Ct				NA			NA		06/13/2006
							To: 20-625 Branders Bridge Rd									
(1354) Braebrook Ct	0.05	70	R				From: Cul-de-Sac				NA			NA		06/13/2006
							To: 20-1353 Braebrook Dr									
(1356) Musical Lane	0.07	110	R				From: 20-1232 Unison Dr				NA			NA		03/17/2003
							To: Cul-de-Sac									
(1357) Little Pond Lane	0.09	90	R				From: 20-1232 Unison Dr				NA			NA		03/17/2003
							To: Cul-de-Sac									
(1358) Whispering Way	0.06	90	R				From: 20-1232 Unison Dr				NA			NA		03/17/2003
							To: Cul-de-Sac									
(1359) Mandolin Dr	0.06	80	R				From: Cul-de-Sac				NA			NA		04/26/2006
							To: 20-1232 Unison Dr									
(1360) Oldbury Rd	0.20	190	R				From: 20-677 Old Buckingham Rd				NA			NA		05/11/2006
(1360) Oldbury Rd	0.06	150	R				From: Dead End; Gap				NA			NA		05/11/2006
							To: 20-3658 Oldbury Ct									

Virginia Department of Transportation  
Traffic Engineering Division  
2007  
Annual Average Daily Traffic Volume Estimates By Section of Route  
Chesterfield Maintenance Area

Route	Length	AADT	QA	4Tire	Bus	Truck				QC	K Factor	QK	Dir Factor	AAWDT	QW	Year
						2Axle	3+Axle	1Trail	2Trail							
<b>Chesterfield County</b>																
(1360) Oldbury Rd	0.20	60	R				From: 20-3658 Oldbury Ct					NA		NA		05/11/2006
							To: Cul-de-Sac									
(1361) Letchworth Lane	0.08	110	R				From: Cul-de-Sac					NA		NA		05/11/2006
							To: 20-677 Old Buckingham Rd									
(1362) Southwick Blvd	0.12	990	R				From: 20-677 Old Buckingham Rd					NA		NA		05/11/2006
							To: 20-3520 Southwick Ct									
(1362) Southwick Blvd	0.04	880	R				From: 20-3521 Southwick Pl					NA		NA		05/11/2006
							To: 20-3522 Southwick Terrace									
(1362) Southwick Blvd	0.06	790	R				From: 20-3523 Staffordshire St					NA		NA		05/11/2006
							To: 20-1360 Oldbury Rd									
(1362) Southwick Blvd	0.04	640	R				From: 20-602 River Rd					NA		NA		05/11/2006
							To: Cul-de-Sac									
(1362) Southwick Blvd	0.06	370	R				From: Cul-de-Sac					NA		NA		05/11/2006
							To: 20-4784 Ivan Rd									
(1363) White Fawn Dr	0.29	280	R				From: 20-4783 Oak River Ct					NA		NA		12/01/2003
							To: 20-4781 Eagle Cove Ct									
(1364) Oak River Dr	0.17	100	R				From: 20-4780 Talon Point Ct					NA		NA		12/01/2003
							To: 20-602 River Rd									
(1364) Oak River Dr	0.19	820	R				From: 20-2235 Round Hill Dr					NA		NA		03/23/2006
							To: Cul-de-Sac									
(1364) Oak River Dr	0.24	380	R				From: 20-735 Winfree Ave					NA		NA		07/24/2006
							To: 20-1367 Butler Ct									
(1364) Oak River Dr	0.13	540	R				From: 20-1368 Ramada Lane					NA		NA		07/24/2006
							To: Dead End									
(1364) Oak River Dr	0.45	800	R				From: 20-1366 Butler Lane					NA		NA		07/24/2006
							To: Cul-de-Sac									
(1365) Kitchawam Ct	0.11	180	R				From: 20-1366 Butler Lane					NA		NA		07/24/2006
							To: Cul-de-Sac									
(1366) Butler Lane	0.14	500	R				From: 20-678 South Providence Rd					NA		NA		04/10/2003
							To: Cul-de-Sac									
(1366) Butler Lane	0.08	320	R				From: SR 36 River Rd					NA		NA		06/15/2006
							To: Cul-de-Sac									
(1366) Butler Lane	0.05	40	R									NA		NA		07/24/2006
(1367) Butler Ct	0.07	120	R									NA		NA		07/24/2006
(1368) Ramada Lane	0.07	80	R									NA		NA		07/24/2006
(1369) Providence Forest Ct	0.23	380	R									NA		NA		04/10/2003
(1370) Bridle Path Dr	0.27	190	R									NA		NA		06/15/2006

Virginia Department of Transportation  
Traffic Engineering Division  
2007  
Annual Average Daily Traffic Volume Estimates By Section of Route  
Chesterfield Maintenance Area

Route	Length	AADT	QA	4Tire	Bus	Truck				QC	K Factor	QK	Dir Factor	AAWDT	QW	Year
						2Axle	3+Axle	1Trail	2Trail							
<b>Chesterfield County</b>																
(1371) Chestertowne Rd	0.03	360	R				From: 20-1505 Old Hundred Rd				NA			NA		06/01/2006
							To: SR 10 Iron Bridge Rd									
(1372)	0.03	260	R				From: Powhatan County Line				NA			NA		08/01/2006
							To: 20-607 Huguenot Springs Rd									
(1373) Behetra Dr	0.24	250	R				From: 20-1341 Glamorgan Lane				NA			NA		04/03/2003
							To: 20-1374 Ducatus Dr									
(1374) Ducatus Dr	0.05	40	R				From: Dead End				NA			NA		04/03/2003
							To: 20-1373 Behetra Dr									
(1374) Ducatus Dr	0.06	80	R				From: Cul-de-Sac				NA			NA		04/03/2003
							To: 20-1196 Julep Dr									
(1375) Julep Ct	0.04	110	R				From: Cul-de-Sac				NA			NA		06/13/2006
							To: 20-1100 Temple Ave									
(1376) Temple Pl	0.06	80	R				From: Cul-de-Sac				NA			NA		06/13/2006
							To: 20-1100 Temple Ave									
(1377) Temple Ct	0.05	80	R				From: Cul-de-Sac				NA			NA		06/13/2006
							To: 20-1196 Julep Dr									
(1378) Julep Circle	0.17	210	R				From: Cul-de-Sac				NA			NA		06/13/2006
							To: 20-720 Miners Tr; Lucks Lane									
(1380) Prince William Dr	0.10	1000	R				From: 20-1388 Kingcross Rd; Shirlton Rd				NA			NA		05/19/2003
							To: 20-1381 Paigewood Rd									
(1380) Prince William Dr	0.20	180	R				From: 20-1388 WEST				NA			NA		05/19/2003
							To: 20-3512 Paigewood Ct									
(1381) Paigewood Rd	0.07	60	R				From: 20-1380 Prince William Dr				NA			NA		05/19/2003
							To: 20-1388 E. Kingcross Rd									
(1381) Paigewood Rd	0.08	150	R				From: 20-1389 Castle Hollow Rd				NA			NA		05/16/2006
							To: Cul-de-Sac									
(1382) Castle Hollow Ct	0.06	50	R				From: 20-1389 Castle Hollow Rd				NA			NA		05/16/2006
							To: Cul-de-Sac									
(1383) Castle Hollow Terrace	0.10	90	R				From: Cul-de-Sac				NA			NA		05/16/2006
							To: 20-1388 Kingcross Rd									
(1384) Kingscross Ct	0.09	80	R				From: 20-754 Coalfield Rd				NA			NA		04/26/2006
							To: 20-1386 Queensgate Ct									
(1385) Queensgate Rd	0.21	1600	R				From: 20-1387 Royal Ridge Rd				NA			NA		04/26/2006
							To: 20-1388 Kingcross Rd									
(1385) Queensgate Rd	0.13	1600	R				From: 20-1388 Kingcross Rd				NA			NA		04/26/2006
							To: 20-1388 Kingcross Rd									

Virginia Department of Transportation  
Traffic Engineering Division  
2007  
Annual Average Daily Traffic Volume Estimates By Section of Route  
Chesterfield Maintenance Area

Route	Length	AADT	QA	4Tire	Bus	-----Truck-----				QC	K Factor	QK	Dir Factor	AAWDT	QW	Year
						2Axle	3+Axle	1Trail	2Trail							
<b>Chesterfield County</b>																
(1385) Queensgate Rd	0.11	1200	R				From: 20-1388 Kingcross Rd					NA		NA		04/26/2006
(1385) Queensgate Rd	0.26	1100	R				From: 20-1389 Castle Hollow Rd					NA		NA		04/26/2006
(1385) Queensgate Rd	0.26	1100	R				From: 20-1390 Dawnwood Rd					NA		NA		04/26/2006
(1385) Queensgate Rd	0.10	1200	R				From: 20-3135 Glenpark Lane					NA		NA		04/26/2006
(1385) Queensgate Rd	0.09	1500	R				From: 20-1084					NA		NA		04/26/2006
(1385) Queensgate Rd	0.18	2600	R				From: 20-4160 Shadowhill Ct					NA		NA		04/26/2006
(1385) Queensgate Rd	0.20	1100	R				From: 20-624 Walton Park Rd					NA		NA		04/26/2006
(1385) Queensgate Rd	0.16	890	R				From: 20-4157					NA		NA		04/26/2006
(1385) Queensgate Rd	0.06	640	R				From: 20-4158 Dannyhill Rd					NA		NA		04/26/2006
(1385) Queensgate Rd	0.03	180	R				From: 20-4159 Beauridge Ct					NA		NA		04/26/2006
(1386) Queensgate Ct	0.12	80	R				From: Cul-de-Sac					NA		NA		04/26/2006
(1387) Royal Ridge Rd	0.15	100	R				From: 20-1385 Queensgate Rd					NA		NA		04/26/2006
(1388) Shirilton Rd	0.12	110	R				From: Dead End					NA		NA		04/26/2006
(1388) Shirilton Rd	0.08	200	R				From: 20-1381 W. Paigewood Rd					NA		NA		04/26/2006
(1388) Shirilton Rd	0.21	540	R				From: 20-3511 Shirilton Ct					NA		NA		04/26/2006
(1388) Kingcross Rd	0.16	710	R				From: 20-1380 Prince William Dr					NA		NA		04/26/2006
(1388) Kingcross Rd	0.11	750	R				From: 20-3880 Darrell Dr					NA		NA		04/26/2006
(1388) Kingcross Rd	0.11	690	R				From: 20-3881 Bradenshire Ct					NA		NA		04/26/2006
(1388) Kingcross Rd	0.18	620	R				From: 20-1381 E. Paigewood Rd					NA		NA		04/26/2006
(1388) Kingcross Rd	0.20	1300	R				From: 20-3500 Lady Ashley Rd					NA		NA		04/26/2006
(1388) Kingcross Rd	0.08	410	R				From: 20-1385 Queensgate Rd					NA		NA		04/26/2006
(1388) Kingcross Rd	0.08	300	R				From: 20-1384 Kingscross Ct					NA		NA		04/26/2006
(1388) Kingcross Rd	0.03	20	R				From: 20-3502 Castleway Rd					NA		NA		04/26/2006
(1389) Castle Hollow Rd	0.16	150	R				From: Dead End					NA		NA		05/16/2006
							From: 20-1385 Queensgate Rd									

Virginia Department of Transportation  
 Traffic Engineering Division  
 2007  
 Annual Average Daily Traffic Volume Estimates By Section of Route  
 Chesterfield Maintenance Area

Route	Length	AADT	QA	4Tire	Bus	-----Truck-----				QC	K Factor	QK	Dir Factor	AAWDT	QW	Year
						2Axle	3+Axle	1Trail	2Trail							
<b>Chesterfield County</b>																
(1389) Castle Hollow Rd	0.17	320	R			From: 20-1385 Queensgate Rd					NA			NA		05/16/2006
(1389) Castle Hollow Rd	0.14	200	R			To: 20-1382 Castle Hollow Ct					NA			NA		05/16/2006
(1389) Castle Hollow Rd	0.05	20	R			From: 20-1383 Castle Hollow Terrace					NA			NA		05/16/2006
(1389) Castle Hollow Rd						To: 20-1383 Castle Hollow Terrace										
(1389) Castle Hollow Rd						To: Dead End										
(1390) Dawnwood Rd	0.09	340	R			From: 20-1385 Queensgate Rd					NA			NA		05/19/2003
(1390) Dawnwood Rd	0.08	140	R			To: 20-1391 Dawnwood Ct					NA			NA		05/19/2003
(1390) Dawnwood Rd	0.06	90	R			From: 20-3134 Dawnwood Terrace					NA			NA		05/19/2003
(1390) Dawnwood Rd						To: Cul-de-Sac										
(1391) Dawnwood Ct	0.12	120	R			From: 20-1390 Dawnwood Rd					NA			NA		05/19/2003
(1391) Dawnwood Ct						To: Cul-de-Sac										
(1392) Sacks Lane	0.03	20	R			From: Dead End					NA			NA		10/30/2003
(1392) Sacks Lane	0.09	210	R			To: 20-1394 Shaker Dr					NA			NA		10/30/2003
(1392) Sacks Lane	0.05	530	R			From: 20-1393 Sasha Ct					NA			NA		10/30/2003
(1392) Sacks Lane						To: 20-1173 Brickhouse Dr										
(1393) Sasha Ct	0.10	240	R			From: 20-1392 Sacks Lane					NA			NA		10/30/2003
(1393) Sasha Ct	0.06	70	R			To: 20-1394 Shaker Dr					NA			NA		10/30/2003
(1393) Sasha Ct						To: Cul-de-Sac										
(1394) Shaker Dr	0.04	30	R			From: Dead End					NA			NA		10/30/2003
(1394) Shaker Dr	0.13	170	R			To: 20-1392 Sacks Lane					NA			NA		10/30/2003
(1394) Shaker Dr						To: 20-1393 Sasha Ct										
(1395) Sadberge Dr	0.10	40	R			From: Cul-de-Sac					NA			NA		07/24/2006
(1395) Sadberge Dr	0.10	200	R			To: 20-1396 Kathleen Dr					NA			NA		07/24/2006
(1395) Sadberge Dr						To: 20-630 Graves Rd										
(1396) Kathleen Dr	0.09	100	R			From: 20-1399 Chemin Rd					NA			NA		07/24/2006
(1396) Kathleen Dr	0.11	140	R			To: 20-1398 Kathleen Ct					NA			NA		07/24/2006
(1396) Kathleen Dr	0.13	110	R			From: 20-1397 Gretchen Dr					NA			NA		07/24/2006
(1396) Kathleen Dr						To: 20-1395 Sadberge Dr										
(1397) Gretchen Dr	0.08	30	R			From: Cul-de-Sac					NA			NA		07/24/2006
(1397) Gretchen Dr						To: 20-1396 Kathleen Dr										
(1398) Kathleen Ct	0.08	50	R			From: Cul-de-Sac					NA			NA		07/24/2006
(1398) Kathleen Ct						To: 20-1396 Kathleen Dr										

Virginia Department of Transportation  
Traffic Engineering Division  
2007  
Annual Average Daily Traffic Volume Estimates By Section of Route  
Chesterfield Maintenance Area

Route	Length	AADT	QA	4Tire	Bus	Truck				QC	K Factor	QK	Dir Factor	AAWDT	QW	Year
						2Axle	3+Axle	1Trail	2Trail							
<b>Chesterfield County</b>																
(1399) Chemin Rd	0.17	100	R									NA		NA		07/24/2006
(1399) Chemin Rd	0.08	190	R									NA		NA		07/24/2006
(1400) Arcadia Ct	0.05	70	R									NA		NA		10/16/2003
(1401) Elokomin Ave	0.13	70	R									NA		NA		11/03/2003
(1401) Elokomin Ave	0.16	80	R									NA		NA		11/03/2003
(1401) Elokomin Ave	0.10	70	R									NA		NA		11/03/2003
(1402) Wonderview Dr	0.06	340	R									NA		NA		11/03/2003
(1402) Wonderview Dr	0.06	70	R									NA		NA		11/03/2003
(1402) Wonderview Dr	0.16	40	R									NA		NA		11/03/2003
(1403) Ramona Ave	0.17	100	R									NA		NA		11/03/2003
(1403) Ramona Ave	0.18	50	R									NA		NA		11/03/2003
(1404) Pinehurst St	0.06	120	R									NA		NA		11/03/2003
(1404) Pinehurst St	0.06	40	R									NA		NA		11/03/2003
(1405) Melba St	0.06	330	R									NA		NA		11/03/2003
(1405) Melba St	0.11	240	R									NA		NA		11/03/2003
(1406)	0.10	180	R									NA		NA		07/24/2006
(1407) Brightwood Ave	0.07	70	R									NA		NA		11/03/2003
(1407) Brightwood Ave	0.12	130	R									NA		NA		11/03/2003
(1407) Brightwood Ave	0.13	190	R									NA		NA		11/03/2003
(1408) Brandywine Ave	0.12	100	R									NA		NA		11/03/2003
(1408) Brandywine Ave	0.14	120	R									NA		NA		11/03/2003
(1408) Brandywine Ave	0.22	560	R									NA		NA		11/03/2003

Virginia Department of Transportation  
Traffic Engineering Division  
2007  
Annual Average Daily Traffic Volume Estimates By Section of Route  
Chesterfield Maintenance Area

Route	Length	AADT	QA	4Tire	Bus	Truck				QC	K Factor	QK	Dir Factor	AAWDT	QW	Year
						2Axle	3+Axle	1Trail	2Trail							
<b>Chesterfield County</b>																
(1408) Brandywine Ave	0.08	900	R								NA			NA		11/03/2003
(1408) Brandywine Ave	0.18	1300	R								NA			NA		11/03/2003
(1409) Beaumont Ave	0.12	80	R								NA			NA		11/03/2003
(1409) Beaumont Ave	0.13	110	R								NA			NA		11/03/2003
(1410) Friend Ave	0.15	70	R								NA			NA		11/03/2003
(1411) Woodfin Dr	0.11	60	R								NA			NA		11/03/2003
(1412) Velda Rd	0.07	180	R								NA			NA		12/01/2003
(1412) Velda Rd	0.07	330	R								NA			NA		12/01/2003
(1412) Velda Rd	0.22	550	R								NA			NA		12/01/2003
(1413) Bensley Rd	0.22	200	R								NA			NA		06/22/2006
(1414) Pat Lane	0.06	50	R								NA			NA		06/26/2006
(1414) Pat Lane	0.10	120	R								NA			NA		06/26/2006
(1415) Remuda Dr	0.06	610	R								NA			NA		06/26/2006
(1416) Perlock Rd	0.03	20	R								NA			NA		11/03/2003
(1416) Perlock Rd	0.14	410	R								NA			NA		11/03/2003
(1416) Perlock Rd	0.03	970	R								NA			NA		11/03/2003
(1416) Perlock Rd	0.15	1300	R								NA			NA		11/03/2003
(1416) Perlock Rd	0.09	1500	R								NA			NA		11/03/2003
(1416) Perlock Rd	0.26	1500	R								NA			NA		11/03/2003
(1417) Egee Dr	0.11	840	R								NA			NA		11/03/2003
(1418) Quailoaks Ave	0.09	70	R								NA			NA		11/03/2003



Virginia Department of Transportation  
Traffic Engineering Division  
2007  
Annual Average Daily Traffic Volume Estimates By Section of Route  
Chesterfield Maintenance Area

Route	Length	AADT	QA	4Tire	Bus	Truck				QC	K Factor	QK	Dir Factor	AAWDT	QW	Year
						2Axle	3+Axle	1Trail	2Trail							
<b>Chesterfield County</b>																
(1419)	0.25	260	R				From: 20-608 Reymet Rd					NA		NA		11/03/2003
							To: Dead End									
(1420) Seminole Ave	0.16	110	R				From: Dead End					NA		NA		06/01/2006
							To: 20-1405 Melba St									
(1421) Clearlake Rd	0.24	220	R				From: 20-1440 Bluefield Rd					NA		NA		05/05/2003
							To: 20-1456 Cherylann Rd									
(1421) Clearlake Rd	0.09	990	R				From: 20-1436 Clearlake Ct					NA		NA		05/05/2003
							To: 20-3271 Royal Cresnet Dr									
(1421) Clearlake Rd	0.06	810	R				From: 20-3273 Cheyney Circle					NA		NA		05/05/2003
							To: 20-1825 Marbleridge Rd									
(1421) Clearlake Rd	0.26	730	R				From: 20-894 Starlight Lane					NA		NA		05/05/2003
							To: 20-733 Ruthers Rd									
(1422) Marthaven Dr	0.12	930	R				From: 20-641 Dundas Rd					NA		NA		04/10/2003
							To: 20-1604 Parkdale Rd									
(1423) Allerton St	0.07	740	R				From: 20-1425 Stanwix Lane					NA		NA		06/22/2006
							To: 20-1426									
(1423) Allerton St	0.08	680	R				From: 20-1424 Grinton Rd					NA		NA		06/12/2006
							To: 20-1485									
(1423) Allerton St	0.18	510	R				From: 20-1427 Beckwith Rd					NA		NA		06/22/2006
							To: 20-1423 Allerton St									
(1423) Allerton St	0.08	310	R				From: 20-1423 Allerton St					NA		NA		06/22/2006
							To: 20-1426									
(1423) Allerton St	0.08	180	R				From: Dead End					NA		NA		06/22/2006
							To: 20-1607 Strathmore Rd									
(1424) Grinton Rd	0.11	80	R				From: 20-1423 Allerton St					NA		NA		06/22/2006
							To: 20-1423 Allerton St									
(1424) Grinton Rd	0.07	380	R				From: 20-1426					NA		NA		06/22/2006
							To: Dead End									
(1425) Stanwix Ln	0.18	120	R				From: 20-1423 Allerton St					NA		NA		06/22/2006
							To: 20-1426									
(1425) Stanwix Ln	0.07	380	R				From: 20-1423 Allerton St					NA		NA		06/22/2006
							To: 20-1426									
(1425) Stanwix Ln	0.18	120	R				From: Dead End					NA		NA		06/22/2006
							To: 20-1426									
(1426) Salem St	0.12	780	R				From: 20-1607 Strathmore Rd					NA		NA		06/22/2006
							To: 20-1423 Allerton St									
(1426) Salem St	0.07	620	R				From: 20-1427 Beckwith Rd					NA		NA		06/22/2006
							To: 20-1427 Beckwith Rd									
(1426) Salem St	0.07	510	R				From: 20-1485 Gainford					NA		NA		06/22/2006
							To: 20-1425 Stanwix Lane									
(1426) Salem St	0.05	420	R				From: 20-1426 Strathcona St					NA		NA		06/22/2006
							To: 20-1426 Strathcona St									
(1427) Beckwith Rd	0.07	390	R				From: 20-1424 Grinton Rd					NA		NA		06/22/2006
							To: 20-1424 Grinton Rd									
(1427) Beckwith Rd	0.07	250	R				From: 20-1485					NA		NA		06/22/2006
							To: 20-1485									

Virginia Department of Transportation  
Traffic Engineering Division  
2007  
Annual Average Daily Traffic Volume Estimates By Section of Route  
Chesterfield Maintenance Area

Route	Length	AADT	QA	4Tire	Bus	-----Truck-----				QC	K Factor	QK	Dir Factor	AAWDT	QW	Year
						2Axle	3+Axle	1Trail	2Trail							
<b>Chesterfield County</b>																
(1427) Beckwith Rd	0.06	160	R			From: 20-1485					NA		NA			06/22/2006
						To: 20-1486 Hudswell Lane										
(1428) Pitman Lane	0.10	150	R			From: 20-1429 Kingman Rd					NA		NA			05/09/2006
						To: 20-672, S Arch Rd										
(1429) Kingman Rd	0.07	200	R			From: 20-1450 Ironwood Rd					NA		NA			05/09/2006
						To: 20-1430 Heppel Rd										
(1429) Kingman Rd	0.19	120	R			From: 20-1428 Pitman Lane					NA		NA			05/09/2006
						To: 20-1451 Castleburg Dr										
(1429) Kingman Rd	0.15	90	R			From: 20-647 Reams Rd					NA		NA			05/09/2006
(1430) Heppel Rd	0.09	350	R			To: 20-1429										
(1430) Heppel Rd	0.20	210	R			From: 20-1451 Castleburg Dr					NA		NA			05/09/2006
						To: 20-711 Robious Rd										
(1431) Wildercroft Rd	0.16	200	R			From: 20-1230 Fairlington Lane					NA		NA			04/14/2003
						To: 20-711 Robious Rd										
(1432) Hillanne Dr	0.32	210	R			From: 20-802 Silbyrd Dr					NA		NA			04/14/2003
						To: 20-1432 Hillanne Dr										
(1433) Colchester Lane	0.11	130	R			From: 20-1431 Wildercroft Rd					NA		NA			04/24/2006
						To: 20-673 Old Gun Rd										
(1434) Hinshaw Dr	0.23	120	R			From: 20-883					NA		NA			05/16/2006
						To: 20-656 Bellwood Dr										
(1435) Fort Darling Rd	0.49	280	R			From: Dead End					NA		NA			11/06/2003
						To: 20-1421 Clearlake Rd										
(1436) Clearlake Ct	0.20	130	R			From: Cul-de-Sac					NA		NA			05/09/2006
						To: 20-711 Robious Rd										
(1437) Sandhurst Lane	0.21	90	R			From: Cul-de-Sac					NA		NA			04/24/2006
						To: 20-5532										
(1438) Abingdon Rd	0.08	430	R			From: 20-2732 Abingdon Ct					NA		NA			05/16/2006
						To: 20-1471 Pennway Dr										
(1438) Abingdon Rd	0.10	470	R			From: 20-2731 Abingdon Circle					NA		NA			05/16/2006
						To: 20-720 Lucks Lane										
(1438) Abingdon Rd	0.16	720	R			From: 20-1449 Senate St					NA		NA			05/16/2006
						To: 20-1448 Pioneer St										
(1439) Botone Ave	0.07	60	R			From: Dead End; Gap					NA		NA			06/20/2006
						To: 20-1615 Jubra Dr										

Virginia Department of Transportation  
Traffic Engineering Division  
2007  
Annual Average Daily Traffic Volume Estimates By Section of Route  
Chesterfield Maintenance Area

Route	Length	AADT	QA	4Tire	Bus	Truck				QC	K Factor	QK	Dir Factor	AAWDT	QW	Year
						2Axle	3+Axle	1Trail	2Trail							
<b>Chesterfield County</b>																
(1440) Bluefield Rd	0.09	250	R				20-688 Dakins Dr				NA			NA		05/09/2006
(1440) Bluefield Rd	0.07	150	R				20-1441 Cottonwood Rd				NA			NA		05/09/2006
(1440) Bluefield Rd	0.07	180	R				20-1421 Clearlake Rd				NA			NA		05/09/2006
(1441) Cottonwood Rd	0.13	130	R				20-1442 Hybla Rd				NA			NA		05/09/2006
(1441) Cottonwood Rd	0.33	180	R				20-1440 Bluefield Rd				NA			NA		05/09/2006
(1442) Hybla Rd	0.03	10	R				20-1456 Cherylann Rd				NA			NA		05/09/2006
(1442) Hybla Rd	0.07	310	R				Dead End				NA			NA		05/09/2006
(1442) Hybla Rd	0.10	460	R				20-1817 Melissa Mill Rd				NA			NA		05/09/2006
(1442) Hybla Rd	0.10	460	R				20-1815 Princess Margaret Pl				NA			NA		05/09/2006
(1442) Hybla Rd	0.07	170	R				20-688 Dakins Dr				NA			NA		05/09/2006
(1442) Hybla Rd	0.10	190	R				20-1441 Cottonwood Rd				NA			NA		05/09/2006
(1442) Hybla Rd	0.18	130	R				20-1440 Bluefield Rd				NA			NA		05/09/2006
(1443) Galena Ave	0.04	50	R				Dead End				NA			NA		07/11/2006
(1443) Galena Ave	0.09	370	R				20-1458 Dawnshire Rd				NA			NA		07/11/2006
(1443) Galena Ave	0.17	970	R				20-1444 Proctors Rd				NA			NA		07/11/2006
(1443) Galena Av	0.08	1200	R				20-1445				NA			NA		07/11/2006
(1443) Galena Av	0.25	900	R				20-1408 Brandywine Ave				NA			NA		07/11/2006
(1444) Proctors Rd	0.06	570	R				US 1 Jefferson Davis Hwy				NA			NA		07/11/2006
(1444) Proctors Rd	0.06	490	R				20-1416 Perlock Rd				NA			NA		07/11/2006
(1444) Proctors Rd	0.06	330	R				20-1445 Woodworth Rd				NA			NA		07/11/2006
(1445) Woodworth Rd	0.07	300	R				20-1459 Cresswell Rd				NA			NA		07/11/2006
(1445) Woodworth Rd	0.10	350	R				20-1443 Galena Ave				NA			NA		07/11/2006
(1445) Woodworth Rd	0.25	700	R				20-1466				NA			NA		07/11/2006
(1445) Kerwin Rd	0.03	50	R				20-1458 Dawnshire Rd				NA			NA		07/11/2006
							20-1444 Proctors Rd				NA			NA		07/11/2006
							20-1443 Galena Ave				NA			NA		07/11/2006
							Dead End				NA			NA		07/11/2006

Virginia Department of Transportation  
Traffic Engineering Division  
2007  
Annual Average Daily Traffic Volume Estimates By Section of Route  
Chesterfield Maintenance Area

Route	Length	AADT	QA	4Tire	Bus	Truck				QC	K Factor	QK	Dir Factor	AAWDT	QW	Year
						2Axle	3+Axle	1Trail	2Trail							
<b>Chesterfield County</b>																
(1446) Rushton Rd	0.15	280	R				From: 20-1466				NA			NA		07/11/2006
							To: 20-1462 Proctors Rd									
(1447) Rycliff Ave	0.09	80	R				From: 20-1449 Senate St				NA			NA		06/20/2006
							To: 20-1448 Pioneer St									
(1447) Rycliff Ave	0.18	150	R				From: 20-1616 Telbury St				NA			NA		06/20/2006
							To: 20-1447 Rycliff Ave									
(1448) Pioneer St	0.10	60	R				From: 20-1439 Botone Ave				NA			NA		06/20/2006
							To: 20-1447 Rycliff Ave									
(1449) Senate St	0.06	90	R				From: 20-1614 Congress Rd				NA			NA		06/20/2006
							To: 20-1439 Botone Ave									
(1449) Senate St	0.30	180	R				From: 20-1613 Alcott Rd				NA			NA		06/20/2006
							To: 20-1439 Botone Ave									
(1450) Ironwood Rd	0.19	120	R				From: 20-1429 Kingman Rd				NA			NA		05/09/2006
							To: 20-1451 Castleburg Dr									
(1451) Castleburg Dr	0.10	140	R				From: 20-1450 Ironwood Rd				NA			NA		05/09/2006
							To: 20-1430 Heppel Rd									
(1451) Castleburg Dr	0.11	210	R				From: 20-1429 Kingman Rd				NA			NA		05/09/2006
							To: 20-1451 Castleburg Dr									
(1451) Castleburg Dr	0.15	300	R				From: 20-672, S Arch Rd				NA			NA		05/09/2006
							To: 20-1429 Kingman Rd									
(1452) Thurston Rd	0.72	440	R				From: 20-637 Hopkins Rd				NA			NA		11/12/2003
							To: 20-1620 Dorsey Rd									
(1453) Francill Dr	0.07	300	R				From: 20-900 Wycliff Rd				NA			NA		05/09/2006
							To: 20-1455 Kayvee Rd									
(1453) Francill Dr	0.09	320	R				From: 20-1456 Cherylann Rd				NA			NA		05/09/2006
							To: 20-1457 Ronaldton Rd									
(1453) Francill Dr	0.08	300	R				From: 20-1457 Ronaldton Rd				NA			NA		05/09/2006
							To: 20-4771 Marblethorpe Rd									
(1454) Vickilee Rd	0.06	410	R				From: 20-688 Dakins Dr				NA			NA		05/05/2003
							To: 20-900 E, Wycliff Rd									
(1454) Vickilee Rd	0.04	390	R				From: 20-900 W, Wycliff Rd				NA			NA		05/05/2003
							To: 20-1455 Kayvee Rd									
(1454) Vickilee Rd	0.08	400	R				From: 20-1455 Kayvee Rd				NA			NA		05/05/2003
							To: 20-1456 Cherylann Rd									
(1454) Vickilee Rd	0.08	410	R				From: 20-1456 Cherylann Rd				NA			NA		05/05/2003
							To: 20-1457 Ronaldton Rd									
(1454) Vickilee Rd	0.05	1000	R				From: 20-1454 Vickilee Rd				NA			NA		05/05/2003
							To: 20-1453 Francill Dr									
(1455) Kayvee Rd	0.15	50	R				From: 20-1453 Francill Dr				NA			NA		05/05/2003
							To: 20-1454 Vickilee Rd									

Virginia Department of Transportation  
Traffic Engineering Division  
2007  
Annual Average Daily Traffic Volume Estimates By Section of Route  
Chesterfield Maintenance Area

Route	Length	AADT	QA	4Tire	Bus	Truck				QC	K Factor	QK	Dir Factor	AAWDT	QW	Year
						2Axle	3+Axle	1Trail	2Trail							
<b>Chesterfield County</b>																
(1456) Cherylann Rd	0.09	2300	R				From: 20-653 Courthouse Rd					NA		NA		05/05/2003
(1456) Cherylann Rd	0.08	1400	R				To: 20-1441 Cottonwood Rd					NA		NA		05/05/2003
(1456) Cherylann Rd	0.17	1500	R				From: 20-1421 Clearlake Rd					NA		NA		05/05/2003
(1456) Cherylann Rd	0.06	1400	R				To: 20-3274 Darylann Ct					NA		NA		05/05/2003
(1456) Cherylann Rd	0.21	260	R				From: 20-1454 Vickilee Rd					NA		NA		05/05/2003
(1457) Ronaldton Rd	0.23	1000	R				To: 20-1453 Francill Dr					NA		NA		05/05/2003
(1457) Ronaldton Rd	0.09	1100	R				From: 20-901 Arkay Dr					NA		NA		05/05/2003
(1457) Ronaldton Rd	0.04	1500	R				To: 20-672 Adkins Rd					NA		NA		05/05/2003
(1458) Dawnshire Rd	0.06	240	R				From: 20-1445 Woodworth Rd					NA		NA		11/03/2003
(1458) Dawnshire Rd	0.09	280	R				To: 20-1459; 20-9895					NA		NA		11/03/2003
(1459) Cresswell Rd	0.09	420	R				From: 20-1458; 20-9895					NA		NA		11/03/2003
(1460) Southwood Rd	0.20	130	R				To: 20-1444 Proctors Rd					NA		NA		11/03/2003
(1461) Reykin Dr	0.32	390	R				From: Dead End					NA		NA		11/03/2003
(1462) Proctors Rd	0.08	70	R				To: 20-613 Willis Rd					NA		NA		11/03/2003
(1462) Proctors Rd	0.08	450	R				From: 20-647 Reams Rd					NA		NA		05/05/2003
(1462) Proctors Rd	0.06	530	R				To: 20-1477 Haverford Lane					NA		NA		05/05/2003
(1462) Proctors Rd	0.06	700	R				From: Dead End					NA		NA		11/03/2003
(1463) Gaffney Rd	0.15	340	R				To: 20-1466					NA		NA		11/03/2003
(1463) Gaffney Rd	0.11	240	R				From: 20-1446 Rushton Rd					NA		NA		11/03/2003
(1463) Gaffney Rd	0.05	190	R				To: 20-1463 Gaffney Rd					NA		NA		11/03/2003
(1464) Gaffney Ct	0.07	160	R				From: 20-1416 Perlock Rd					NA		NA		11/03/2003
(1465) Kerwin Rd	0.06	290	R				To: 20-1466					NA		NA		12/01/2003
							From: 20-1462 Proctors Rd					NA		NA		12/01/2003
							To: 20-1464 Gaffney Ct					NA		NA		12/01/2003
							From: 20-1465 Kerwin Rd					NA		NA		12/01/2003
							To: Dead End					NA		NA		11/03/2003
							From: 20-1463 Gaffney Rd					NA		NA		11/03/2003
							To: 20-1463 Gaffney Rd					NA		NA		11/03/2003
							From: 20-1416 Perlock Rd					NA		NA		11/03/2003

Virginia Department of Transportation  
Traffic Engineering Division  
2007  
Annual Average Daily Traffic Volume Estimates By Section of Route  
Chesterfield Maintenance Area

Route	Length	AADT	QA	4Tire	Bus	Truck				QC	K Factor	QK	Dir Factor	AAWDT	QW	Year
						2Axle	3+Axle	1Trail	2Trail							
<b>Chesterfield County</b>																
(1466)	0.19	460	R											NA	NA	11/03/2003
(1466)	0.07	350	R											NA	NA	11/03/2003
(1466)	0.07	420	R											NA	NA	11/03/2003
(1466)	0.07	470	R											NA	NA	11/03/2003
(1466)	0.04	430	R											NA	NA	11/03/2003
(1467) Jean Dr	0.24	110	R											NA	NA	03/24/2003
(1468) Crooker Dr	0.15	190	R											NA	NA	03/24/2003
(1469) Ermavdo Dr	0.07	60	R											NA	NA	03/24/2003
(1469) Ermavdo Dr	0.07	47	R											NA	NA	03/24/2003
(1470)	0.67	1800	R											NA	NA	11/03/2003
(1471) Pennway Dr	0.06	49	R											NA	NA	05/16/2006
(1471) Pennway Dr	0.17	500	R											NA	NA	05/16/2006
(1471) Pennway Dr	0.08	620	R											NA	NA	05/16/2006
(1471) Pennway Dr	0.08	700	R											NA	NA	05/16/2006
(1472) Burlington Rd	0.11	100	R											NA	NA	03/10/2003
(1473) Northborough Lane	0.03	70	R											NA	NA	03/10/2003
(1473) Northborough Lane	0.06	150	R											NA	NA	03/10/2003
(1474) Northborough Ct	0.03	50	R											NA	NA	03/10/2003
(1475) Camborne Ct	0.05	40	R											NA	NA	04/10/2006
(1476) Taw St	0.04	120	R											NA	NA	06/20/2006
(1477) Haverford Lane	0.22	370	R											NA	NA	04/18/2006

Virginia Department of Transportation  
Traffic Engineering Division  
2007  
Annual Average Daily Traffic Volume Estimates By Section of Route  
Chesterfield Maintenance Area

Route	Length	AADT	QA	4Tire	Bus	Truck				QC	K Factor	QK	Dir Factor	AAWDT	QW	Year
						2Axle	3+Axle	1Trail	2Trail							
<b>Chesterfield County</b>																
(1477) Haverford Lane	0.12	80	R				From: 20-1461 Reykin Dr					NA		NA		04/18/2006
(1477) Haverford Lane	0.04	5	R				From: 20-2890 Eastman Rd					NA		NA		04/18/2006
							To: Cul-de-Sac									
(1478) Evelake Rd	0.35	70	R				From: 20-637 Hopkins Rd					NA		NA		07/24/2006
							To: Dead End									
(1479) Station Rd	0.33	1200	R				From: US 1 Jefferson Davis Hwy					NA		NA		12/01/2003
							To: Cul-de-Sac									
(1480) Scottford Dr	0.24	130	R				From: 20-1493 N, Rockdale Rd					NA		NA		04/06/2006
(1480) Scottford Dr	0.27	120	R				From: 20-1483 N, Henson Rd					NA		NA		04/06/2006
(1480) Camborne Rd	0.08	190	R				From: 20-1475 Camborne Ct					NA		NA		04/06/2006
(1480) Camborne Rd	0.06	240	R				From: 20-1483 S, Henson Rd					NA		NA		04/06/2006
(1480) Camborne Rd	0.17	270	R				From: 20-1481 Sharpstead Rd					NA		NA		04/06/2006
(1480) Camborne Rd	0.10	350	R				From: 20-1493 S, Rockdale Rd					NA		NA		04/06/2006
							To: 20-647 Reams Rd									
(1481) Sharpstead Rd	0.12	200	R				From: 20-1480 Camborne Rd					NA		NA		12/01/2003
							To: 20-678 Providence Rd									
(1482) Black Heath Rd	0.04	30	R				From: Dead End					NA		NA		04/30/2003
(1482) Black Heath Rd	0.11	120	R				From: 20-1207 Warminster Dr					NA		NA		04/30/2003
(1482) Black Heath Rd	0.14	210	R				From: 20-1218					NA		NA		04/30/2003
(1482) Black Heath Rd	0.07	330	R				From: 20-1215 Duckbill Dr					NA		NA		04/30/2003
(1482) Black Heath Rd	0.28	640	R				From: 20-1214 Corianna Lane					NA		NA		04/30/2003
(1482) Black Heath Rd	0.26	210	R				From: 20-1201 Kilrenny Rd					NA		NA		04/30/2003
							To: 20-1232									
(1483) Henson Rd	0.09	90	R				From: 20-1480 Scottford Dr					NA		NA		04/06/2006
(1483) Henson Rd	0.10	170	R				From: 20-1484 Lindell Rd					NA		NA		04/06/2006
							To: 20-1480 Camborne Rd									
(1484) Lindell Rd	0.23	120	R				From: 20-1483 Henson Rd					NA		NA		04/06/2006
							To: 20-1493 Rockdale Rd									
(1485) Gainford Rd	0.20	470	R				From: 20-1426 Strathcona St					NA		NA		06/22/2006
(1485) Gainford Rd	0.12	110	R				From: 20-1427 Beckwith Rd					NA		NA		06/22/2006
							To: 20-1423 Allerton St									

Virginia Department of Transportation  
Traffic Engineering Division  
2007  
Annual Average Daily Traffic Volume Estimates By Section of Route  
Chesterfield Maintenance Area

Route	Length	AADT	QA	4Tire	Bus	Truck				QC	K Factor	QK	Dir Factor	AAWDT	QW	Year
						2Axle	3+Axle	1Trail	2Trail							
<b>Chesterfield County</b>																
(1486) Hudswell Lane	0.04	70	R									NA		NA		06/22/2006
(1486) Hudswell Lane	0.10	100	R									NA		NA		06/22/2006
(1487) Chieftain Trail	0.06	40	R									NA		NA		03/08/2006
(1487) Chieftain Trail	0.06	220	R									NA		NA		03/08/2006
(1487) Chieftain Trail	0.18	180	R									NA		NA		03/08/2006
(1487) Chieftain Trial	0.08	130	R									NA		NA		03/08/2006
(1488) Bark Trail	0.02	60	R									NA		NA		03/08/2006
(1489) Arrow Point Trail	0.07	640	R									NA		NA		03/08/2006
(1489) Arrow Point Trail	0.18	350	R									NA		NA		03/08/2006
(1489) Arrow Point Trail	0.05	100	R									NA		NA		03/08/2006
(1490) Cadillac Trail	0.18	240	R									NA		NA		03/08/2006
(1490) Cadillac Trail	0.07	9	R									NA		NA		03/08/2006
(1491) Walkerton Rd	0.06	8	R									NA		NA		04/10/2006
(1491) Walkerton Rd	0.10	100	R									NA		NA		04/10/2006
(1491) Walkerton Rd	0.25	230	R									NA		NA		04/10/2006
(1491) Walkerton Rd	0.10	510	R									NA		NA		04/10/2006
(1492) Bracken Rd	0.22	130	R									NA		NA		04/06/2006
(1493) Rockdale Rd	0.05	270	R									NA		NA		04/06/2006
(1493) Rockdale Rd	0.07	230	R									NA		NA		04/06/2006
(1493) Rockdale Rd	0.09	270	R									NA		NA		04/06/2006
(1493) Rockdale Rd	0.10	170	R									NA		NA		04/06/2006
(1493) Rockdale Rd	0.05	30	R									NA		NA		04/06/2006



Virginia Department of Transportation  
Traffic Engineering Division  
2007  
Annual Average Daily Traffic Volume Estimates By Section of Route  
Chesterfield Maintenance Area

Route	Length	AADT	QA	4Tire	Bus	Truck				QC	K Factor	QK	Dir Factor	AAWDT	QW	Year
						2Axle	3+Axle	1Trail	2Trail							
<b>Chesterfield County</b>																
(1494) Walkerton Ct	0.08	50	R								NA			NA		08/01/2006
(1495) Kingsdale Rd	0.86	3600	R								NA			NA		11/03/2003
(1496) Clovis St	0.10	110	R								NA			NA		06/20/2006
(1497) Park Rd	0.11	1100	R								NA			NA		09/25/2000
(1498) Howlett Rd	0.06	60	R								NA			NA		07/11/2006
(1498) Howlett Rd	0.09	60	R								NA			NA		07/11/2006
(1499) Stroud Lane	0.30	220	R								NA			NA		08/21/2000
(1500) Weir Rd	0.14	2900	R								NA			NA		05/22/2006
(1501) Gill St	0.05	120	R								NA			NA		05/22/2006
(1501) Gill St	0.16	150	R								NA			NA		05/22/2006
(1502) Ecoff Ave	1.64	2100	G								NA			2300	G	2007
(1502) Robertson St	0.12	190	R								NA			NA		05/20/2006
(1502) Robertson St	0.12	70	R								NA			NA		05/30/2006
(1503) De Laval St	0.56	190	R								NA			NA		05/30/2006
(1504) Lee St	0.07	80	R								NA			NA		05/30/2006
(1504) Lee St	0.24	800	R								NA			NA		05/30/2006
(1505) Old Hundred Rd	0.24	3000	R								NA			NA		10/29/2003
(1506) Buckingham St	0.34	1900	R								NA			NA		05/30/2006
(1507) Shop St	0.55	240	R								NA			NA		05/30/2006
(1508) School St	0.12	570	R								NA			NA		10/29/2003

Virginia Department of Transportation  
 Traffic Engineering Division  
 2007  
 Annual Average Daily Traffic Volume Estimates By Section of Route  
 Chesterfield Maintenance Area

Route	Length	AADT	QA	4Tire	Bus	Truck				QC	K Factor	QK	Dir Factor	AAWDT	QW	Year		
						2Axle	3+Axle	1Trail	2Trail									
<b>Chesterfield County</b>																		
(1509) Lafon St	0.20	70	R				From: SR 144 Harrowgate Rd										NA	
(1509) Lafon St	0.08	150	R				To: 20-1510 Percival St											NA
(1509) Lafon St	0.22	150	R				To: 20-1511 Richmond St											NA
(1509) Lafon St	0.09	210	R				To: 20-1512 Gill St											NA
							To: 20-616 Curtis St											
(1510) Percival St	0.05	80	R				From: Dead End											NA
(1510) Percival St	0.16	190	R				To: 20-1546 Daniels St											NA
(1510) Percival St	0.07	340	R				To: 20-1547 Gayle Rd											NA
(1510) Percival St	0.15	550	R				To: 20-1530 Stebbins St											NA
(1510) Percival St	0.30	680	R				To: 20-1529 Snead St											NA
(1510) Percival St	0.41	740	R				To: 20-616 Curtis St											NA
							To: 20-1505 Old Hundred Rd											
(1511) Richmond St	1.30	1200	R				From: Dead End											NA
							To: 20-1505 Old Hundred Rd											
(1512) Gill St	0.11	70	R				From: Dead End											NA
(1512) Gill St	0.08	80	R				To: 20-1510 Percival St											NA
(1512) Gill St	0.08	110	R				To: 20-1511 Richmond St											NA
(1512) Gill St	0.01	9	R				To: 20-1509 Gap											NA
(1512) Gill St	0.06	20	R				To: Dead End; Gap											NA
(1512) Gill St	0.07	110	R				To: 0.01 MN Dead End											NA
(1512) Gill St	0.07	110	R				To: 20-1515 Winfree St											NA
							To: 20-1518 Petersburg St											
(1513) Centre St	0.30	1800	R				From: SR 10 Hundred Rd; Iron Bridge Rd											NA
							To: 20-5617											
(1514) West St	0.18	420	R				To: 20-1511 Richmond St											NA
(1514) West St	0.09	190	R				To: 20-1515 Winfree St											NA
							To: 20-1522 Petersburg St											
(1515) Winfree St	0.17	NA					From: Cul-de-Sac											NA
(1515) Winfree St	0.23	360	R				To: 20-1546 Daniels St											NA
(1515) Winfree St	0.15	480	R				To: 20-1530 Stebbins St											NA
							To: 20-1529 Snead St											

Virginia Department of Transportation  
Traffic Engineering Division  
2007  
Annual Average Daily Traffic Volume Estimates By Section of Route  
Chesterfield Maintenance Area

Route	Length	AADT	QA	4Tire	Bus	Truck				QC	K Factor	QK	Dir Factor	AAWDT	QW	Year
						2Axle	3+Axle	1Trail	2Trail							
<b>Chesterfield County</b>																
(1515) Winfree St	0.15	630	R													10/29/2003
						From: 20-1529 Snead St										
(1515) Winfree St	0.16	940	R													10/29/2003
						From: 20-1514 West St										
(1515) Winfree St	0.36	1300	R													10/29/2003
						From: 20-616 Curtis St										
(1515) Winfree St	0.01	20	R													10/29/2003
						From: SR 10; SR 144; GT SR 144 Gap										
(1515) Winfree St	0.17	20	R													10/29/2003
						From: 0.01 MNW SR 144										
						To: Dead End										
(1516) Dodomeade St	0.10	49	R													10/29/2003
						From: 20-1515 Winfree St										
(1516) Dodomeade St	0.05	4	R													10/29/2003
						From: 20-1518 Petersburg St										
						To: Dead End										
(1517) Oakland St	0.11	80	R													05/22/2006
						From: 20-616 Curtis St										
						To: SR 10										
(1518) Petersburg St	0.15	100	R													10/16/2003
						From: 20-1512 Gill St										
(1518) Petersburg St	0.04	240	R													10/16/2003
						From: 20-1516 Dodomeade St										
						To: SR 10 Hundred Rd										
(1519) Dale Lane	0.10	180	R													10/16/2003
						From: SR 10 Hundred Rd										
						To: Dead End										
(1520)	0.18	1400	G	98%	1%	1%	1%	0%	0%	C	0.11	F	0.509	1500	G	2007
						From: SR 144 Harrowgate Rd										
						To: 20-616 Curtis St; Chester Rd South										
(1521) Womack Rd	0.29	260	R													12/01/2003
						From: Dead End										
(1521) Womack Rd	0.06	320	R													12/01/2003
						From: 20-1665 Empire Pkwy										
(1521) Womack Rd	0.49	540	R													12/01/2003
						From: 20-1503; 20-1666										
						To: 20-3118 Great Branch Dr										
(1522) Petersburg St	0.08	60	R													10/29/2003
						From: Cul-de-Sac										
(1522) Petersburg St	0.10	150	R													10/29/2003
						From: 20-1546 Daniels St										
(1522) Petersburg St	0.13	230	R													10/29/2003
						From: 20-1536 E, Brook Lane										
(1522) Petersburg St	0.06	300	R													10/29/2003
						From: 20-1530 Stebbins St										
(1522) Petersburg St	0.09	390	R													10/29/2003
						From: 20-1536 W, Brook Lane										
(1522) Petersburg St	0.15	810	R													10/29/2003
						From: 20-1529 Snead St										
(1522) Petersburg St	0.15	870	R													10/29/2003
						From: 20-1514 West St										
						To: 20-616 Curtis St										

Virginia Department of Transportation  
 Traffic Engineering Division  
 2007  
 Annual Average Daily Traffic Volume Estimates By Section of Route  
 Chesterfield Maintenance Area

Route	Length	AADT	QA	4Tire	Bus	Truck				QC	K Factor	QK	Dir Factor	AAWDT	QW	Year
						2Axle	3+Axle	1Trail	2Trail							
<b>Chesterfield County</b>																
(1523) Werth St	0.10	300	R				From: SR 144; 20-1507							NA		10/29/2003
							To: 20-1505 Old Hundred Rd									
(1524) Perdue St	0.17	140	R				From: 20-1525 Windsor Rd							NA		12/01/2003
							To: 20-1506 Buckingham St									
(1525) Windsor Rd	0.08	120	R				From: 20-1543 Bruce Rd							NA		12/01/2003
							To: 20-1524 Perdue St									
(1525) Windsor Rd	0.10	160	R				From: 20-1507 Shop St							NA		12/01/2003
							To: 20-616 Osborne Rd									
(1526) Holly Hill Rd	0.13	440	R				From: 20-1527							NA		10/20/2003
							To: Dead End									
(1527)	0.22	220	R				From: 20-616 Osborne Rd							NA		10/20/2003
							To: 20-852 Boyd St									
(1527)	0.23	190	R				From: 20-1554 Holly Hill Rd							NA		10/20/2003
							To: 20-1526 Holly Hill Rd									
(1527)	0.06	310	R				From: 20-1532 Shady Lane							NA		10/20/2003
							To: 20-616 Osborne Rd									
(1528)	0.03	2200	R				From: 20-1590 Wilton Ct							NA		10/16/2003
							To: 20-1531 Banbury Rd									
(1528)	0.12	2100	R				From: 20-1575 S. Surry Rd							NA		10/16/2003
							To: 20-1575 N. Surry Rd									
(1528)	0.11	2200	R				From: 20-1510 Percival St							NA		10/16/2003
							To: 20-1511 Gap									
(1529) Snead St	0.07	70	R				From: 20-1515 Gap							NA		10/29/2003
							To: 20-1522 Petersburg St									
(1529) Snead St	0.10	90	R				From: Cul-de-Sac							NA		10/29/2003
							To: 20-1510 Percival St									
(1530) Stebbins St	0.19	NA					From: 20-1511 Gap							NA		12/01/2003
							To: 20-1515 Gap									
(1530) Stebbins St	0.07	60	R				From: 20-1522 Petersburg St							NA		05/25/2006
							To: 20-1522 Petersburg St									
(1530) Stebbins St	0.09	110	R				From: 20-1536 Brook Lane							NA		05/25/2006
							To: 20-807									
(1531) Banbury Rd	0.05	110	R				From: 20-1540 Rolling Brook Rd							NA		05/22/2006
							To: 20-1528									
(1531) Banbury Rd	0.06	130	R											NA		05/22/2006

Virginia Department of Transportation  
 Traffic Engineering Division  
 2007  
 Annual Average Daily Traffic Volume Estimates By Section of Route  
 Chesterfield Maintenance Area

Route	Length	AADT	QA	4Tire	Bus	-----Truck-----				QC	K Factor	QK	Dir Factor	AAWDT	QW	Year
						2Axle	3+Axle	1Trail	2Trail							
<b>Chesterfield County</b>																
(1532) Shady Lane	0.13	210	R			From: 20-616 Osborne Rd					NA			NA		05/22/2006
(1532) Shady Lane	0.17	150	R			From: 20-1527					NA			NA		05/22/2006
						To: Dead End										
(1533) Mountclair Rd	0.50	490	R			From: SR 10 Hundred Rd					NA			NA		05/22/2006
						To: Dead End										
(1534) Spring Ave	0.08	120	R			From: 20-1535 Grove Pl					NA			NA		10/16/2003
						To: 20-792 Mason Ave										
(1535) Grove Pl	0.11	40	R			From: 20-5319; 20-5866					NA			NA		10/16/2003
(1535) Grove Pl	0.04	60	R			From: 20-1534 Spring Ave					NA			NA		10/16/2003
						To: Dead End										
(1536) Brook Lane	0.13	70	R			From: 20-1522 Petersburg St					NA			NA		05/22/2006
(1536) Brook Lane	0.24	100	R			From: 20-1530 Stebbins St					NA			NA		05/22/2006
						To: 20-1522 Petersburg St										
(1537) Rio Vista St	0.45	1400	R			From: US 1 Jefferson Davis Hwy					NA			NA		10/16/2003
						To: 20-615 Coxendale Rd										
(1538) Arcadia Ave	0.08	990	R			From: US 1 Jefferson Davis Hwy					NA			NA		10/16/2003
(1538) Arcadia Ave	0.15	200	R			From: 20-705 Elokomin Ave					NA			NA		10/16/2003
(1538) Arcadia Ave	0.16	130	R			From: 20-1539 Glendale St					NA			NA		10/16/2003
(1538) Arcadia Ave	0.06	80	R			From: 20-1537 Rio Vista St					NA			NA		10/16/2003
						To: 20-1400 Arcadia Ct										
(1539) Glendale St	0.02	8	R			From: Dead End					NA			NA		10/16/2003
(1539) Glendale St	0.06	130	R			From: 20-1551 Seminole Ave					NA			NA		10/16/2003
(1539) Glendale St	0.06	170	R			From: 20-1544 Buena Vista Blvd					NA			NA		10/16/2003
(1539) Glendale St	0.06	260	R			From: 20-1538 Arcadia Ave					NA			NA		10/16/2003
						To: 20-615 Coxendale Rd										
(1540) Rolling Brook Rd	0.30	100	R			From: 20-1531 Banbury Rd					NA			NA		05/22/2006
						To: 20-1575 Surry Rd										
(1541) Booker Blvd East	0.20	240	R			From: 20-708 Carver Heights Dr					NA			NA		06/01/2006
						To: SR 10 Iron Bridge Rd										
(1542) Booker Blvd West	0.24	310	R			From: 20-708 Carver Heights Dr					NA			NA		06/01/2006
						To: SR 10 Iron Bridge Rd										
(1543) Bruce Rd	0.07	280	R			From: 20-1560 Morehead Dr					NA			NA		10/16/2003
						To: 20-1545 Cool Spring Dr										

Virginia Department of Transportation  
Traffic Engineering Division  
2007  
Annual Average Daily Traffic Volume Estimates By Section of Route  
Chesterfield Maintenance Area

Route	Length	AADT	QA	4Tire	Bus	Truck				QC	K Factor	QK	Dir Factor	AAWDT	QW	Year
						2Axle	3+Axle	1Trail	2Trail							
<b>Chesterfield County</b>																
(1543) Bruce Rd	0.07	450	R				From: 20-1545 Cool Spring Dr				NA			NA		10/16/2003
(1543) Bruce Rd	0.21	420	R				From: 20-1525 Windsor Rd				NA			NA		10/16/2003
							To: 20-1506 Buckingham St									
(1544) Buena Vista Blvd	0.10	180	R				From: 20-705 Elokomin Ave				NA			NA		10/16/2003
(1544) Buena Vista Blvd	0.15	120	R				From: 20-1539 Glendale St				NA			NA		10/16/2003
							To: 20-1537 Rio Vista St									
(1545) Cool Spring Dr	0.22	150	R				From: 20-1560 Morehead Dr				NA			NA		12/01/2003
							To: 20-1543 Bruce Rd									
(1546) Daniels St	0.19	110	R				From: 20-1547 Gayle Rd				NA			NA		05/25/2006
(1546) Daniels St	0.07	100	R				From: 20-1510 Percival St				NA			NA		05/25/2006
							To: 20-1511 Gap									
(1546) Daniels St	0.08	130	R				From: 20-1515 Gap				NA			NA		05/25/2006
							To: 20-1522 Petersburg St									
(1547) Gayle Rd	0.01	10	R				From: Dead End				NA			NA		05/22/2006
(1547) Gayle Rd	0.15	110	R				From: 20-1546 Daniels St				NA			NA		05/22/2006
							To: 20-1510 Percival St									
(1548) Dudley Dr	0.11	380	R				From: SR 144 Harrowgate Rd				NA			NA		12/03/2003
							To: 20-1549 Hollis Rd									
(1549) Hollis Rd	0.11	70	R				From: Dead End				NA			NA		02/23/2006
(1549) Hollis Rd	0.04	190	R				From: 20-1548 Dudley Dr				NA			NA		02/23/2006
							To: 20-1556 Milsmith Rd									
(1549) Hollis Rd	0.11	170	R				From: 20-1550 Grantshire Rd				NA			NA		02/23/2006
(1549) Hollis Rd	0.03	30	R				From: 20-1550 Grantshire Rd				NA			NA		02/23/2006
							To: Dead End									
(1550) Grantshire Rd	0.04	30	R				From: Dead End				NA			NA		08/01/2006
(1550) Grantshire Rd	0.15	120	R				From: 20-1549 Hollis Rd				NA			NA		08/01/2006
							To: Dead End									
(1551) Seminole Ave	0.15	60	R				From: 20-1539 Glendale St				NA			NA		05/22/2006
(1551) Seminole Ave	0.06	40	R				From: 20-1537 Rio Vista St				NA			NA		05/22/2006
							To: Cul-de-Sac									
(1552) Castlebury Dr	0.05	60	R				From: Cul-de-Sac				NA			NA		05/25/2006
(1552) Castlebury Dr	0.08	160	R				From: 20-1553 W, Randall Dr				NA			NA		05/25/2006
(1552) Castlebury Dr	0.07	220	R				From: 20-1553 E, Randall Dr				NA			NA		05/25/2006
							To: 20-609 Centralia Rd									

Virginia Department of Transportation  
Traffic Engineering Division  
2007  
Annual Average Daily Traffic Volume Estimates By Section of Route  
Chesterfield Maintenance Area

Route	Length	AADT	QA	4Tire	Bus	Truck				QC	K Factor	QK	Dir Factor	AAWDT	QW	Year
						2Axle	3+Axle	1Trail	2Trail							
<b>Chesterfield County</b>																
(1552) Castlebury Dr	0.07	1300	R				From: 20-609 Centralia Rd					NA		NA		05/25/2006
(1552) Castlebury Dr	0.07	1200	R				To: 20-1588					NA		NA		05/25/2006
(1552) Castlebury Dr	0.08	1100	R				From: 20-1658 Driscoll Rd					NA		NA		05/25/2006
(1552) Castlebury Dr	0.19	950	R				To: 20-1659 Marsden Rd					NA		NA		05/25/2006
(1552) Castlebury Dr	0.51	900	R				From: 20-3280 Eagle Point Rd					NA		NA		05/25/2006
(1552) Castlebury Dr							To: Dead End									
(1553) Randall Dr	0.17	270	R				From: 20-1552 W, Castlebury Dr					NA		NA		05/25/2006
(1553) Randall Dr							To: 20-1552 E, Castlebury Dr									
(1554) Holly Hill Rd	0.26	830	R				From: 20-1527					NA		NA		10/20/2003
(1554) Holly Hill Rd							To: 20-1587 Wood Dale Rd									
(1555) Holly Hill Ct	0.04	30	R				From: 20-1554 Holly Hill Rd					NA		NA		05/22/2006
(1555) Holly Hill Ct							To: Cul-de-Sac									
(1556) Milsmith Rd	0.13	100	R				From: 20-1549 Hollis Rd					NA		NA		02/23/2006
(1556) Milsmith Rd							To: Dead End									
(1557) Erlene Dr	0.23	280	R				From: SR 144 Harrowgate Rd					NA		NA		05/30/2006
(1557) Erlene Dr							To: Dead End									
(1558) Erlene Ct	0.08	60	R				From: Dead End					NA		NA		02/23/2006
(1558) Erlene Ct							To: 20-616 Chester Rd South									
(1559) Wraywood Ave	0.05	60	R				From: Cul-de-Sac					NA		NA		05/30/2006
(1559) Wraywood Ave	0.04	220	R				To: 20-4962 Old Hampstead Ct					NA		NA		05/30/2006
(1559) Wraywood Ave	0.11	380	R				From: 20-4961 Highpaige Way					NA		NA		05/30/2006
(1559) Wraywood Ave	0.47	660	R				To: 20-4960					NA		NA		05/30/2006
(1559) Wraywood Ave							From: SR 144 Harrowgate Rd									
(1560) Morehead Dr	0.10	90	R				To: Dead End					NA		NA		05/30/2006
(1560) Morehead Dr	0.12	70	R				From: 20-1543 Bruce Rd					NA		NA		05/30/2006
(1560) Morehead Dr							To: 20-1545 Cool Spring Dr									
(1561) Elm St	0.12	60	R				From: Dead End					NA		NA		05/30/2006
(1561) Elm St							To: 20-706 Tarris Lane									
(1562) Blithe Dr	0.08	1200	R				From: 20-810 Parker Lane					NA		NA		02/23/2006
(1562) Blithe Dr	0.08	950	R				To: 20-1563 Easy St					NA		NA		02/23/2006
(1562) Blithe Dr	0.07	900	R				From: 20-1564 Euphoria Rd					NA		NA		02/23/2006
(1562) Blithe Dr							To: 20-1573 Merry Dr									

Virginia Department of Transportation  
Traffic Engineering Division  
2007  
Annual Average Daily Traffic Volume Estimates By Section of Route  
Chesterfield Maintenance Area

Route	Length	AADT	QA	4Tire	Bus	Truck				QC	K Factor	QK	Dir Factor	AAWDT	QW	Year
						2Axle	3+Axle	1Trail	2Trail							
<b>Chesterfield County</b>																
(1562) Blithe Dr	0.08	380	R								NA			NA		02/23/2006
(1562) Blithe Dr	0.08	220	R								NA			NA		02/23/2006
(1562) Blithe Dr	0.10	60	R								NA			NA		02/23/2006
(1563) Easy St	0.04	40	R								NA			NA		02/23/2006
(1563) Easy St	0.12	160	R								NA			NA		02/23/2006
(1564) Euphoria Rd	0.18	90	R								NA			NA		02/23/2006
(1565) Nile Rd	0.20	NA									NA			NA		
(1565) Nile Rd	0.19	420	R								NA			NA		02/23/2006
(1566) Cicero Pkwy	0.21	290	R								NA			NA		02/23/2006
(1566) Cicero Pkwy	0.11	330	R								NA			NA		02/23/2006
(1566) Cicero Pkwy	0.07	50	R								NA			NA		02/23/2006
(1567) Evelyn Dr	0.14	380	R								NA			NA		02/23/2006
(1567) Evelyn Dr	0.16	120	R								NA			NA		02/23/2006
(1567) Evelyn Dr	0.06	70	R								NA			NA		02/23/2006
(1568) Aspen Ave	0.10	140	R								NA			NA		05/22/2006
(1569) Edenshire Rd	0.17	40	R								NA			NA		06/01/2006
(1569) Edenshire Rd	0.10	60	R								NA			NA		06/01/2006
(1569) Ironbridge Pkwy	0.05	2000	R								NA			NA		06/01/2006
(1569) Ironbridge Pkwy	0.69	1600	R								NA			NA		06/01/2006
(1569) Ironbridge Pkwy	0.05	960	R								NA			NA		06/01/2006
(1569) Ironbridge Pkwy	0.33	990	R								NA			NA		06/01/2006
(1569) Ironbridge Pkwy	0.48	1900	R								NA			NA		06/01/2006
(1569) Ironbridge Pkwy	0.39	2500	R								NA			NA		06/01/2006



Virginia Department of Transportation  
Traffic Engineering Division  
2007  
Annual Average Daily Traffic Volume Estimates By Section of Route  
Chesterfield Maintenance Area

Route	Length	AADT	QA	4Tire	Bus	Truck				QC	K Factor	QK	Dir Factor	AAWDT	QW	Year	
						2Axle	3+Axle	1Trail	2Trail								
<b>Chesterfield County</b>																	
(1570) Rivington Dr	0.05	5	R				From: 20-1569 Edenshire Rd				NA			NA		06/01/2006	
							To: Dead End										
(1571) Oak Rd	0.15	210	R				From: 20-616 Osborne Rd				NA			NA		05/22/2006	
(1571) Oak Rd	0.03	50	R				From: 20-1572 Shields Rd				NA			NA		05/22/2006	
							To: Dead End										
(1572) Shields Rd	0.03	8	R				From: Dead End				NA			NA		05/22/2006	
(1572) Shields Rd	0.09	70	R				From: 20-1571 Oak Rd				NA			NA		05/22/2006	
							To: US 1 Jefferson Davis Hwy										
(1573) Merry Dr	0.21	400	R				From: 20-1656 Jolly Lane				NA			NA		02/23/2006	
							To: 20-1562 Blithe Dr										
(1574) Forrestal Rd	0.05	110	R				From: 20-1593 Crossgate Rd				NA			NA		08/01/2006	
(1574) Silver Crest Rd	0.25	160	R				From: 20-1594 Hemway Rd				NA			NA		08/01/2006	
							To: SR 144 Harrowgate Rd										
(1575) Surry Rd	0.16	1800	R				From: 20-1528				NA			NA		10/16/2003	
(1575) Surry Rd	0.05	1600	R				From: 20-1540 Rolling Brook Rd				NA			NA		10/16/2003	
(1575) Surry Rd	0.07	1700	R				From: 20-1528				NA			NA		10/16/2003	
(1575) Surry Rd	0.05	1700	R				From: 20-1576 Deford Ct				NA			NA		10/16/2003	
(1575) Surry Rd	0.06	1700	R				From: 20-1577 Surry Ct				NA			NA		10/16/2003	
(1575) Surry Rd	0.18	1600	R				From: 20-1578 Surry Pl				NA			NA		10/16/2003	
(1575) Surry Rd	0.07	1200	R				From: 20-1579 Stepney Rd				NA			NA		10/16/2003	
(1575) Surry Rd	0.07	1000	R				From: 20-1580 Weybridge Rd				NA			NA		10/16/2003	
(1575) Surry Rd	0.06	890	R				From: 20-3537 Crofton Rd				NA			NA		10/16/2003	
(1575) Surry Rd	0.08	550	R				From: 20-3538 Drayton Rd				NA			NA		10/16/2003	
(1575) Surry Rd	0.10	510	R				From: 20-3535 Surry Circle				NA			NA		10/16/2003	
							To: 20-3532 Belvoir Rd										
(1576) Deford Ct	0.09	47	R				From: 20-1575 Surry Rd				NA			NA		10/16/2003	
							To: Cul-de-Sac										
(1577) Surry Ct	0.05	40	R				From: Cul-de-Sac				NA			NA		10/16/2003	
							To: 20-1575 Surry Rd										
(1578) Surry Pl	0.05	60	R				From: Cul-de-Sac				NA			NA		10/16/2003	
							To: 20-1575 Surry Rd										

Virginia Department of Transportation  
Traffic Engineering Division  
2007  
Annual Average Daily Traffic Volume Estimates By Section of Route  
Chesterfield Maintenance Area

Route	Length	AADT	QA	4Tire	Bus	Truck				QC	K Factor	QK	Dir Factor	AAWDT	QW	Year
						2Axle	3+Axle	1Trail	2Trail							
<b>Chesterfield County</b>																
(1579) Stepney Rd	0.16	100	R			From: 20-1580 Weybridge Rd					NA			NA		10/16/2003
						To: 20-1575 Surry Rd										
(1580) Weybridge Rd	0.15	110	R			From: Dead End					NA			NA		10/16/2003
						To: 20-1579 Stepney Rd										
(1580) Weybridge Rd	0.12	190	R			From: 20-1579 Stepney Rd					NA			NA		10/16/2003
						To: 20-1575 Surry Rd										
(1581) Treadwood St	0.07	140	R			From: 20-1408 Brandywine Ave					NA			NA		06/01/2006
						To: 20-1407 Brightwood Ave										
(1582) Ken Dr	0.06	700	R			From: 20-1502 Ecoff Ave					NA			NA		10/30/2003
						To: 20-1583										
(1582) Ken Dr	0.06	90	R			From: 20-1583					NA			NA		10/30/2003
						To: Dead End										
(1583)	0.16	90	R			From: Dead End					NA			NA		12/01/2003
						To: 20-1582 Ken Dr										
(1583)	0.26	360	R			From: 20-1582 Ken Dr					NA			NA		12/01/2003
						To: 20-1665 Empire Pkwy										
(1583)	0.09	230	R			From: 20-1665 Empire Pkwy					NA			NA		12/01/2003
						To: 20-1666 McAllister Dr										
(1583)	0.02	20	R			From: 20-1666 McAllister Dr					NA			NA		12/01/2003
						To: Dead End										
(1584) Fortview Dr	0.07	230	R			From: 20-615 Coxendale Rd					NA			NA		10/16/2003
						To: 20-1585 Benhill Dr										
(1584) Fortview Dr	0.06	120	R			From: 20-1585 Benhill Dr					NA			NA		10/16/2003
						To: 20-1586 Staten Rd										
(1584) Fortview Dr	0.11	70	R			From: 20-1586 Staten Rd					NA			NA		10/16/2003
						To: Dead End										
(1585) Benhill Dr	0.06	50	R			From: Dead End					NA			NA		10/16/2003
						To: 20-1584 Fortview Dr										
(1585) Benhill Dr	0.07	60	R			From: 20-1584 Fortview Dr					NA			NA		10/16/2003
						To: Dead End										
(1586) Staten Rd	0.06	48	R			From: Cul-de-Sac					NA			NA		10/16/2003
						To: 20-1584 Fortview Dr										
(1587) Wood Dale Rd	0.27	590	R			From: SR 144 Chester Rd					NA			NA		10/20/2003
						To: 20-609 Centralia Rd										
(1587) Wood Dale Rd	0.42	690	R			From: 20-609 Centralia Rd					NA			NA		10/20/2003
						To: 20-3283 Biltmore Rd										
(1587) Wood Dale Rd	0.08	310	R			From: 20-3283 Biltmore Rd					NA			NA		10/20/2003
						To: 20-1554 Holly Hill Rd										
(1587) Wood Dale Rd	0.12	130	R			From: 20-1554 Holly Hill Rd					NA			NA		10/20/2003
						To: Dead End										
(1588)	0.03	20	R			From: Dead End					NA			NA		10/20/2003
						To: 20-1589 Kiefer Rd										
(1588) Rochelle St	0.06	410	R			From: 20-1589 Kiefer Rd					NA			NA		10/20/2003
						To: 20-1587 Wood Dale Rd										

Virginia Department of Transportation  
Traffic Engineering Division  
2007  
Annual Average Daily Traffic Volume Estimates By Section of Route  
Chesterfield Maintenance Area

Route	Length	AADT	QA	4Tire	Bus	Truck				QC	K Factor	QK	Dir Factor	AAWDT	QW	Year
						2Axle	3+Axle	1Trail	2Trail							
<b>Chesterfield County</b>																
(1588)	0.40	290	R				From: 20-1587 Wood Dale Rd					NA		NA		10/20/2003
(1588)	0.15	190	R				From: 20-1659 Marsden Rd					NA		NA		10/20/2003
							To: 20-3280 Eagle Point Rd									
(1589) Kiefer Rd	0.13	380	R				From: 20-1588 Rochelle St					NA		NA		10/20/2003
							To: 20-1659 Marsden Rd									
(1590) Wilton Ct	0.05	46	R				From: Dead End					NA		NA		10/16/2003
							To: 20-1528									
(1591) Lunswood Rd	0.07	70	R				From: Dead End					NA		NA		10/29/2003
(1591) Lunswood Rd	0.07	150	R				From: 20-1643 Hanbury Dr					NA		NA		10/29/2003
(1591) Lunswood Rd	0.14	180	R				From: 20-1642					NA		NA		10/29/2003
(1591) Lunswood Rd	0.14	240	R				From: 20-1592 Elfinwood Rd					NA		NA		10/29/2003
							To: 20-1502 Ecoff Ave									
(1592) Elfinwood Rd	0.15	130	R				From: 20-3225 Chrisfield Dr					NA		NA		10/14/2003
(1592) Elfinwood Rd	0.05	20	R				From: 20-1591 Lunswood Rd					NA		NA		10/14/2003
(1592) Elfinwood Rd	0.08	520	R				From: Dead End; Gap 20-1657 Gap					NA		NA		10/14/2003
(1592) Elfinwood Rd	0.26	320	R				From: 20-3112 Kralan Dr					NA		NA		10/14/2003
							To: 20-3114 Teterling Rd									
(1593) Crossgate Rd	0.17	100	R				From: Cul-de-Sac					NA		NA		05/30/2006
(1593) Crossgate Rd	0.10	390	R				From: 20-4385 Split Creek Dr					NA		NA		05/30/2006
(1593) Crossgate Rd	0.13	420	R				From: 20-1574 Forrestal Rd					NA		NA		05/30/2006
(1594) Hemway Rd	0.14	80	R				From: 20-1574 Silver Crest Rd; Forrestal Rd					NA		NA		05/30/2006
							To: 20-1695 Lora Lynn Rd									
(1595) Hidden Valley Rd	0.07	1200	R				From: 20-616 Chester Rd South					NA		NA		03/23/2006
(1595) Hidden Valley Rd	0.13	580	R				From: 20-1596 Cresthill Rd					NA		NA		03/23/2006
(1595) Hidden Valley Rd	0.13	320	R				From: 20-1650					NA		NA		03/23/2006
(1596) Cresthill Rd	0.13	870	R				From: 20-1652 Gladehill Rd					NA		NA		03/23/2006
							To: 20-1595 Hidden Valley Rd									
(1596) Cresthill Rd	0.06	700	R				From: 20-1597 Cresthill Ct					NA		NA		03/23/2006
(1596) Cresthill Rd	0.09	640	R				From: 20-1654 Bluemont Rd					NA		NA		03/23/2006
							To: 20-1653 Birchleaf Rd									

Virginia Department of Transportation  
 Traffic Engineering Division  
 2007  
 Annual Average Daily Traffic Volume Estimates By Section of Route  
 Chesterfield Maintenance Area

Route	Length	AADT	QA	4Tire	Bus	-----Truck-----				QC	K Factor	QK	Dir Factor	AAWDT	QW	Year
						2Axle	3+Axle	1Trail	2Trail							
<b>Chesterfield County</b>																
(1596) Cresthill Rd	0.28	660	R			From: 20-1653 Birchleaf Rd					NA		NA			03/23/2006
(1596) Cresthill Rd	0.06	500	R			To: 20-1644 Buckland Rd					NA		NA			03/23/2006
(1596) Cresthill Rd	0.09	260	R			From: 20-1646 Middlebrook Rd					NA		NA			03/23/2006
(1596) Cresthill Rd						To: 20-1671 Sir Scot Dr										
(1597) Cresthill Ct	0.03	20	R			From: Dead End					NA		NA			03/23/2006
(1597) Cresthill Ct	0.03	40	R			To: 20-1596 Cresthill Rd					NA		NA			03/23/2006
(1597) Cresthill Ct						To: Dead End										
(1598) Dewberry Lane	0.21	150	R			From: 20-1599 Malibu St					NA		NA			05/22/2006
(1598) Dewberry Lane						To: 20-852 Boyd St										
(1599) Malibu St	0.10	120	R			From: 20-1598 Dewberry Lane					NA		NA			05/22/2006
(1599) Malibu St	0.03	30	R			To: 20-852 Boyd St					NA		NA			05/22/2006
(1599) Malibu St						To: Dead End										
(1600) Sir Scot Terrace	0.10	90	R			From: Cul-de-Sac					NA		NA			12/01/2003
(1600) Sir Scot Terrace	0.12	80	R			To: 20-1671 Sir Scot Dr					NA		NA			12/01/2003
(1600) Sir Scot Terrace						To: Cul-de-Sac										
(1601) Dalebrook Dr	0.50	70	R			From: Dead End					NA		NA			10/08/2003
(1601) Dalebrook Dr	0.30	150	R			To: 20-1602					NA		NA			10/08/2003
(1601) Dalebrook Dr	0.17	290	R			To: 20-814 Bellbluff Dr					NA		NA			10/08/2003
(1601) Dalebrook Dr	0.08	1800	R			To: 20-641 Beulah Rd					NA		NA			10/08/2003
(1601) Dalebrook Dr	0.06	1800	R			To: 20-2478 Astral Ct					NA		NA			10/08/2003
(1601) Dalebrook Dr	0.09	1900	R			To: 20-2477 S, Moon Lane					NA		NA			10/08/2003
(1601) Dalebrook Dr	0.04	1900	R			To: 20-2477 N, Moon Lane					NA		NA			10/08/2003
(1601) Dalebrook Dr	0.05	1900	R			To: 20-2460 Bryanwood Rd					NA		NA			10/08/2003
(1601) Dalebrook Dr	0.08	1900	R			To: 20-2476 Global Ct					NA		NA			10/08/2003
(1601) Dalebrook Dr	0.07	1900	R			To: 20-2475 Lunar Ct					NA		NA			10/08/2003
(1601) Dalebrook Dr	0.19	1900	R			To: 20-2474 Berrybrook Dr					NA		NA			10/08/2003
(1601) Dalebrook Dr	0.08	2000	R			To: SR 150 Chippenham Pkwy					NA		NA			10/08/2003
(1601) Dalebrook Dr	0.13	1700	R			To: 20-2465 Echoway Rd					NA		NA			10/08/2003
(1601) Dalebrook Dr						To: 20-2466 Dunshire Rd										

Virginia Department of Transportation  
Traffic Engineering Division  
2007  
Annual Average Daily Traffic Volume Estimates By Section of Route  
Chesterfield Maintenance Area

Route	Length	AADT	QA	4Tire	Bus	-----Truck-----				QC	K Factor	QK	Dir Factor	AAWDT	QW	Year
						2Axle	3+Axle	1Trail	2Trail							
<b>Chesterfield County</b>																
(1601) Dalebrook Dr	0.10	1400	R				From: 20-2466 Dunshire Rd					NA		NA		10/08/2003
(1601) Dalebrook Dr	0.06	1500	R				To: 20-2469 Grovewood Rd					NA		NA		10/08/2003
(1601) Dalebrook Dr	0.07	1500	R				From: 20-2490 Cliffwood Rd					NA		NA		10/08/2003
(1601) Dalebrook Dr	0.06	1500	R				To: 20-2491 Applewood Rd					NA		NA		10/08/2003
(1601) Dalebrook Dr							From: 20-638 Cogbill Rd									
(1602) Drewys Bluff Rd	0.25	140	R				To: 20-640 Conifer Rd					NA		NA		06/22/2006
(1602) Drewys Bluff Rd	0.18	80	R				From: 20-1601 Gap Dead End: Gap					NA		NA		06/22/2006
(1602) Drewys Bluff Rd	0.23	290	R				To: 20-2210 Old Plantation Rd					NA		NA		06/22/2006
(1602) Gwynn Ave	0.20	450	R				From: US 1 Jefferson Davis Hwy					NA		NA		06/22/2006
(1603)	0.16	1100	R				To: Dead End									
(1603)							From: SR 144 Harrowgate Rd					NA		NA		10/29/2003
(1603)							To: 20-616 Chester Rd South									
(1604) Parkdale Rd	0.09	210	R				From: Dead End					NA		NA		06/22/2006
(1604) Parkdale Rd	0.05	120	R				To: 20-1607 Gap Dead End: Gap					NA		NA		06/22/2006
(1604) Parkdale Rd	0.05	100	R				From: 20-1423 Allerton St					NA		NA		06/22/2006
(1604) Parkdale Rd	0.13	80	R				To: Dead End: Gap 20-1609 Gap					NA		NA		06/22/2006
(1604) Parkdale Rd	0.13	60	R				From: 20-1611 Westwood St					NA		NA		06/22/2006
(1604) Parkdale Rd	0.01	20	R				To: 20-1605 St George St					NA		NA		06/22/2006
(1605) St George St	0.02	20	R				From: Dead End					NA		NA		06/22/2006
(1605) St George St	0.15	170	R				To: 20-1608 Sherbourne Rd					NA		NA		06/22/2006
(1605) St George St	0.09	100	R				From: 20-641 Dundas Rd					NA		NA		06/22/2006
(1606) Aberdeen Rd	0.22	200	R				To: 20-1604 Parkdale Rd					NA		NA		06/22/2006
(1606) Aberdeen Rd							From: US 1 Jefferson Davis Hwy					NA		NA		06/22/2006
(1607) Strathmore Rd	0.89	1200	R				To: 20-1608 Sherbourne Rd					NA		NA		11/06/2003
(1607) Strathmore Rd							From: 20-1609 Wentworth St					NA		NA		11/06/2003
(1608) Sherbourne Rd	0.03	80	R				To: SR 150 Ramp					NA		NA		06/22/2006
(1608) Sherbourne Rd	0.11	810	R				From: 20-9736					NA		NA		06/22/2006
(1608) Sherbourne Rd							To: 20-1607 Strathmore Rd					NA		NA		06/22/2006
(1608) Sherbourne Rd							From: 20-1681 Rothmoor Rd					NA		NA		06/22/2006

Virginia Department of Transportation  
Traffic Engineering Division  
2007  
Annual Average Daily Traffic Volume Estimates By Section of Route  
Chesterfield Maintenance Area

Route	Length	AADT	QA	4Tire	Bus	-----Truck-----				QC	K Factor	QK	Dir Factor	AAWDT	QW	Year
						2Axle	3+Axle	1Trail	2Trail							
<b>Chesterfield County</b>																
(1608) Sherbourne Rd	0.11	730	R			From: 20-1681 Rothmoor Rd					NA			NA		06/22/2006
(1608) Sherbourne Rd	0.13	610	R			To: 20-1609 Wentworth St					NA			NA		06/22/2006
(1608) Sherbourne Rd	0.12	680	R			From: 20-1611 Westwood St					NA			NA		06/22/2006
(1608) Sherbourne Rd	0.13	790	R			To: 20-1605 St George St					NA			NA		06/22/2006
(1608) Sherbourne Rd	0.28	270	R			From: US 1 S, Jefferson Davis Hwy					NA			NA		06/22/2006
(1608) Sherbourne Rd	0.30	230	R			To: 20-1606 Aberdeen Rd					NA			NA		06/22/2006
(1609) Wentworth St	0.19	150	R			From: Dead End					NA			NA		06/22/2006
(1609) Wentworth St	0.09	570	R			To: 20-1610 E, Swineford Rd					NA			NA		06/22/2006
(1609) Wentworth St	0.03	510	R			From: 20-1610 W, Swineford Rd					NA			NA		06/22/2006
(1609) Wentworth St	0.17	480	R			To: 20-1607 Strathmore Rd					NA			NA		06/22/2006
(1609) Wentworth St	0.06	340	R			From: 20-1687 Strathmore Rd					NA			NA		06/22/2006
(1609) Wentworth St	0.06	300	R			To: 20-1608 Sherbourne Rd					NA			NA		06/22/2006
(1609) Wentworth St	0.06	250	R			From: 20-1413 Bensley Rd					NA			NA		06/22/2006
(1609) Wentworth St	0.03	160	R			To: 20-641 Dundas Rd					NA			NA		06/22/2006
(1610) Swineford Rd	0.14	90	R			From: 20-1604 Parkdale Rd					NA			NA		06/22/2006
(1610) Swineford Rd	0.05	660	R			To: Dead End					NA			NA		06/22/2006
(1610) Swineford Rd	0.05	900	R			From: 20-1609 W, Wentworth St					NA			NA		06/22/2006
(1610) Swineford Rd	0.23	1300	R			To: 20-1609 E, Wentworth St					NA			NA		06/22/2006
(1611) Westwood St	0.11	110	R			From: 20-1611 Westwood St					NA			NA		06/22/2006
(1611) Westwood St	0.14	170	R			To: 20-1610 Swineford Rd					NA			NA		06/22/2006
(1611) Westwood St	0.08	80	R			From: 20-1687 Strathmore Rd					NA			NA		06/22/2006
(1612) Elliham Ave	0.50	490	R			To: 20-1608 Gap					NA			NA		11/06/2003
(1613) Alcott Rd	0.18	190	R			From: 20-641 Gap					NA			NA		06/20/2006
						To: 20-1604 Parkdale Rd					NA			NA		06/20/2006
						From: US 1 Jefferson Davis Hwy					NA			NA		11/06/2003
						To: Dead End					NA			NA		11/06/2003
						From: 20-1449 Senate St					NA			NA		06/20/2006
						To: 20-1616 Telbury St					NA			NA		06/20/2006

Virginia Department of Transportation  
Traffic Engineering Division  
2007  
Annual Average Daily Traffic Volume Estimates By Section of Route  
Chesterfield Maintenance Area

Route	Length	AADT	QA	4Tire	Bus	-----Truck-----				QC	K Factor	QK	Dir Factor	AAWDT	QW	Year
						2Axle	3+Axle	1Trail	2Trail							
<b>Chesterfield County</b>																
(1613) Alcott Rd	0.24	310	R				From: 20-1616 Telbury St					NA		NA		06/20/2006
(1613) Alcott Rd	0.08	790	R				To: 20-1476 Taw St					NA		NA		06/20/2006
(1613) Alcott Rd	0.21	480	R				From: US 1 S, Jefferson Davis Hwy					NA		NA		06/20/2006
(1613) Alcott Rd	0.10	110	R				To: 20-1692 Troycott Rd					NA		NA		06/20/2006
(1614) Congress Rd	0.03	190	R				From: Dead End					NA		NA		06/20/2006
(1614) Congress Rd	0.25	370	R				To: 20-1449 Senate St					NA		NA		06/20/2006
(1614) Congress Rd	0.13	590	R				From: 20-1616 Telbury St					NA		NA		06/20/2006
(1614) Congress Rd	0.18	650	R				To: 20-1615 Jubra Dr					NA		NA		06/20/2006
(1615) Jubra Dr	0.07	120	R				From: 20-1614 Congress Rd					NA		NA		06/20/2006
(1615) Jubra Dr	0.13	70	R				To: 20-1439 Botone Ave					NA		NA		06/20/2006
(1616) Telbury St	0.13	170	R				From: 20-1614 Congress Rd					NA		NA		06/20/2006
(1616) Telbury St	0.06	140	R				To: 20-1447 Rycliff Ave					NA		NA		06/20/2006
(1616) Telbury St	0.10	130	R				From: 20-1697 Libwood Ave					NA		NA		06/20/2006
(1617) Myron Ave	0.24	90	R				To: 20-1613 Alcott Rd					NA		NA		06/20/2006
(1618) Noel St	0.18	320	R				From: US 1 Jefferson Davis Hwy					NA		NA		06/20/2006
(1619)	0.12	310	R				To: Dead End					NA		NA		11/06/2003
(1619)	0.40	560	R				From: Dead End; Gap					NA		NA		11/06/2003
(1620) Dorsey Rd	0.14	460	R				To: 20-656 Bellwood Dr					NA		NA		06/20/2006
(1620) Dorsey Rd	0.16	1200	R				From: 20-1452 Thurston Rd					NA		NA		06/20/2006
(1620) Dorsey Rd	0.36	1100	R				To: 20-1622 Brinkley Rd					NA		NA		06/20/2006
(1621) Hunter Lane	0.30	130	R				From: 20-1621 Hunter Lane					NA		NA		06/20/2006
(1622) Brinkley Rd	0.18	170	R				To: 20-611 Kingsland Dr					NA		NA		06/20/2006
(1622) Brinkley Rd	0.18	170	R				From: Dead End					NA		NA		06/20/2006
(1622) Brinkley Rd	0.18	170	R				To: 20-1620 Dorsey Rd					NA		NA		06/20/2006

Virginia Department of Transportation  
Traffic Engineering Division  
2007  
Annual Average Daily Traffic Volume Estimates By Section of Route  
Chesterfield Maintenance Area

Route	Length	AADT	QA	4Tire	Bus	Truck				QC	K Factor	QK	Dir Factor	AAWDT	QW	Year
						2Axle	3+Axle	1Trail	2Trail							
<b>Chesterfield County</b>																
(1622) Brinkley Rd	0.03	1700	R								NA			NA		06/20/2006
(1623) Carswell St	0.10	170	R								NA			NA		06/20/2006
(1624) Normandale Ave	0.06	520	R								NA			NA		06/20/2006
(1624) Normandale Ave	0.06	650	R								NA			NA		06/20/2006
(1624) Normandale Ave	0.13	740	R								NA			NA		06/20/2006
(1624) Normandale Ave	0.06	830	R								NA			NA		06/20/2006
(1624) Normandale Ave	0.06	910	R								NA			NA		06/20/2006
(1625) Perrymont Rd	0.14	920	R								NA			NA		11/06/2003
(1625) Perrymont Rd	0.24	2000	R								NA			NA		11/06/2003
(1625) Perrymont Rd	0.05	1900	R								NA			NA		11/06/2003
(1625) Perrymont Rd	0.12	2000	R								NA			NA		11/06/2003
(1625) Perrymont Rd	0.16	7100	R								NA			NA		11/06/2003
(1626)	0.03	640	R								NA			NA		10/30/2003
(1626)	0.04	460	R								NA			NA		10/30/2003
(1626)	0.20	510	R								NA			NA		10/30/2003
(1626)	0.23	860	R								NA			NA		10/30/2003
(1627) Gayland Ave	0.10	280	R								NA			NA		11/06/2003
(1628) Castlewood Rd	0.14	2500	R								NA			NA		11/24/2003
(1628) Castlewood Rd	0.06	2100	R								NA			NA		11/24/2003
(1628) Castlewood Rd	0.30	1900	R								NA			NA		11/24/2003
(1629) Huband Ave	0.16	190	R								NA			NA		11/24/2003
(1630) Oriole Ave	0.16	340	R								NA			NA		11/24/2003



Virginia Department of Transportation  
Traffic Engineering Division  
2007  
Annual Average Daily Traffic Volume Estimates By Section of Route  
Chesterfield Maintenance Area

Route	Length	AADT	QA	4Tire	Bus	-----Truck-----				QC	K Factor	QK	Dir Factor	AAWDT	QW	Year
						2Axle	3+Axle	1Trail	2Trail							
<b>Chesterfield County</b>																
(1630) Oriole Ave	0.07	320	R				From: 20-2201 Pate Ave				NA			NA		11/24/2003
(1630) Oriole Ave	0.11	260	R				To: 20-2203 Addington Ave				NA			NA		11/24/2003
(1630) Oriole Ave	0.08	310	R				From: 20-2202 McCarty Ave				NA			NA		11/24/2003
							To: 20-2379									
(1631) Falling Creek Ave	0.11	240	R				From: Dead End				NA			NA		11/24/2003
(1631) Falling Creek Ave	0.08	380	R				To: 20-2205 Douglas Ave				NA			NA		11/24/2003
(1631) Falling Creek Ave	0.06	430	R				From: 20-2204 Vayo Ave				NA			NA		11/24/2003
(1631) Falling Creek Ave	0.08	950	R				To: 20-1694 Caldwell Ave				NA			NA		11/24/2003
(1631) Falling Creek Ave	0.10	1200	R				From: 20-1629 Huband Ave				NA			NA		11/24/2003
(1631) Falling Creek Ave	0.10	1600	R				To: 20-1630 Oriole Ave				NA			NA		11/24/2003
							From: US 1 Jefferson Davis Hwy									
(1632) Goolsby Ave	0.10	460	R				To: Dead End				NA			NA		11/24/2003
(1632) Goolsby Ave	0.08	530	R				From: 20-1634				NA			NA		11/24/2003
(1632) Goolsby Ave	0.13	680	R				To: 20-1678 Eustace Dr				NA			NA		11/24/2003
(1632) Goolsby Ave	0.03	760	R				From: 20-1635 Pembroke St				NA			NA		11/24/2003
(1632) Goolsby Ave	0.10	980	R				To: 20-2356 Collindale Rd				NA			NA		11/24/2003
(1632) Goolsby Ave	0.05	1500	R				From: 20-1636 Tyrone St				NA			NA		11/24/2003
							To: US 1 Jefferson Davis Hwy									
(1633) Freedom Lane	0.10	70	R				From: Dead End				NA			NA		11/24/2003
							To: 20-638 Cogbill Rd									
(1634)	0.13	140	R				From: 20-1632 Goolsby Ave				NA			NA		11/24/2003
(1634)	0.15	160	R				To: 20-638 Cogbill Rd				NA			NA		11/24/2003
(1634)	0.09	130	R				From: 20-2267 Kay Rd				NA			NA		11/24/2003
(1634) Emblem Dr	0.06	290	R				To: 20-1414 Pat Lane				NA			NA		06/26/2006
							From: 20-1415 Remuda Dr									
(1635) Pembroke St	0.04	370	R				To: 20-638 Cogbill Rd				NA			NA		06/26/2006
(1635) Pembroke St	0.04	290	R				From: 20-1677 Brampton Way				NA			NA		06/26/2006
							To: 20-1632 Goolsby Ave									
(1636) Tyrone St	0.11	1000	R				From: 20-638 Cogbill Rd				NA			NA		11/24/2003
							To: 20-1632 Goolsby Ave									

Virginia Department of Transportation  
Traffic Engineering Division  
2007  
Annual Average Daily Traffic Volume Estimates By Section of Route  
Chesterfield Maintenance Area

Route	Length	AADT	QA	4Tire	Bus	Truck				QC	K Factor	QK	Dir Factor	AAWDT	QW	Year
						2Axle	3+Axle	1Trail	2Trail							
<b>Chesterfield County</b>																
(1637) Sherri Dr	0.10	360	R				From: 20-619 Happy Hill Rd				NA			NA		10/30/2003
							To: 20-1638 OakhavenCt									
(1637) Sherri Dr	0.06	290	R				From: 20-1638 Oakhaven Ct				NA			NA		10/30/2003
							To: 20-1640 Caronado Dr									
(1637) Sherri Dr	0.06	50	R				From: 20-1640 Caronado Dr				NA			NA		10/30/2003
							To: Dead End									
(1638) OakhavenCt	0.02	30	R				From: 20-1637 Sherri Dr				NA			NA		02/23/2006
							To: Cul-de-Sac									
(1639) Banton St	0.08	170	R				From: 20-2379				NA			NA		06/26/2006
							To: 20-2179 Hartwell Dr									
(1639) Banton St	0.03	350	R				From: 20-2179 Hartwell Dr				NA			NA		06/26/2006
							To: 20-2180 Banton Ct									
(1639) Banton St	0.08	130	R				From: 20-2180 Banton Ct				NA			NA		06/26/2006
							To: 20-2362 Dulwich Dr									
(1640) Caronado Dr	0.08	100	R				From: 20-1637 Sherri Dr				NA			NA		02/23/2006
							To: 20-616 Chester Rd South									
(1641) Beckinham Dr	0.08	680	R				From: 20-632 Chalkley Rd				NA			NA		10/29/2003
							To: 20-1642									
(1642)	0.26	190	R				From: Dead End				NA			NA		10/29/2003
							To: 20-1591 Lunswood Rd									
(1642)	0.07	460	R				From: 20-1591 Lunswood Rd				NA			NA		10/29/2003
							To: 20-1657 Ivywood Rd									
(1642)	0.18	170	R				From: 20-1657 Ivywood Rd				NA			NA		10/29/2003
							To: Cul-de-Sac									
(1643) Hanbury Dr	0.03	30	R				From: Dead End				NA			NA		10/14/2003
							To: 20-1591 Lunswood Rd									
(1644) Buckland Rd	0.07	100	R				From: 20-1596 Cresthill Rd				NA			NA		02/23/2006
							To: 20-1645 Buckland Pl									
(1644) Buckland Rd	0.06	60	R				From: 20-1645 Buckland Pl				NA			NA		02/23/2006
							To: Dead End									
(1645) Buckland Pl	0.03	50	R				From: Cul-de-Sac				NA			NA		02/23/2006
							To: 20-1644 Buckland Rd									
(1646) Middlebrook Rd	0.07	300	R				From: 20-1596 Cresthill Rd				NA			NA		02/23/2006
							To: 20-1647 Middlebrook Ct									
(1646) Middlebrook Rd	0.08	200	R				From: 20-1647 Middlebrook Ct				NA			NA		02/23/2006
							To: 20-1648 Middlebrook Ct									
(1646) Middlebrook Rd	0.07	180	R				From: 20-1648 Middlebrook Ct				NA			NA		02/23/2006
							To: 20-1649 Woodbridge Ct									
(1646) Middlebrook Rd	0.13	110	R				From: 20-1649 Woodbridge Ct				NA			NA		02/23/2006
							To: 20-1672 Gloria Ct									
(1646) Middlebrook Rd	0.06	150	R				From: 20-1672 Gloria Ct				NA			NA		02/23/2006
							To: 20-1671 Sir Scot Dr									

Virginia Department of Transportation  
Traffic Engineering Division  
2007  
Annual Average Daily Traffic Volume Estimates By Section of Route  
Chesterfield Maintenance Area

Route	Length	AADT	QA	4Tire	Bus	-----Truck-----				QC	K Factor	QK	Dir Factor	AAWDT	QW	Year
						2Axle	3+Axle	1Trail	2Trail							
<b>Chesterfield County</b>																
(1647) Middlebrook Ct	0.03	50	R			From: 20-1646 Middlebrook Rd					NA		NA			02/23/2006
						To: Dead End										
(1648) Middlebrook Ct	0.03	40	R			From: 20-1646 Middlebrook Rd					NA		NA			02/23/2006
						To: Dead End										
(1649) Woodbridge Ct	0.03	48	R			From: Dead End					NA		NA			02/23/2006
						To: 20-1646 Middlebrook Rd										
(1650) Belspring Rd	0.10	180	R			From: 20-1595 Hidden Valley Rd					NA		NA			02/23/2006
						To: 20-1651 Belspring Ct										
(1650) Belspring Rd	0.08	90	R			From: 20-1651 Belspring Ct					NA		NA			02/23/2006
						To: 20-1652 Gladehill Rd										
(1650) Belspring Rd	0.06	30	R			From: 20-1652 Gladehill Rd					NA		NA			02/23/2006
						To: Dead End										
(1651) Belspring Ct	0.03	30	R			From: Cul-de-Sac					NA		NA			02/23/2006
						To: 20-1650 Belspring Rd										
						To: Dead End										
(1652) Gladehill Rd	0.03	20	R			From: Dead End					NA		NA			02/23/2006
						To: 20-1595 Hidden Valley Rd										
(1652) Gladehill Rd	0.13	70	R			From: 20-1595 Hidden Valley Rd					NA		NA			02/23/2006
						To: 20-1650 Belspring Rd										
(1653) Birchleaf Rd	0.06	120	R			From: 20-1596 Cresthill Rd					NA		NA			02/23/2006
						To: 20-1676 Birchleaf Ct										
(1653) Birchleaf Rd	0.06	80	R			From: 20-1676 Birchleaf Ct					NA		NA			02/23/2006
						To: 20-1691 Millwood Rd										
(1653) Birchleaf Rd	0.11	70	R			From: 20-1691 Millwood Rd					NA		NA			02/23/2006
						To: Dead End										
(1654) Bluemont Rd	0.11	90	R			From: 20-1596 Cresthill Rd					NA		NA			02/23/2006
						To: Dead End										
(1655) Placid Ave	0.09	80	R			From: Dead End					NA		NA			02/23/2006
						To: 20-1562 Blithe Dr										
(1656) Jolly Lane	0.14	40	R			From: Cul-de-Sac					NA		NA			02/23/2006
						To: 20-1573 Merry Dr										
(1656) Jolly Lane	0.09	170	R			From: 20-1573 Merry Dr					NA		NA			02/23/2006
						To: Dead End										
(1657) Ivywood Rd	0.09	80	R			From: Dead End					NA		NA			05/30/2006
						To: 20-1642										
(1657) Ivywood Rd	0.11	650	R			From: 20-1642					NA		NA			05/30/2006
						To: 20-1592 Elfinwood Rd										
(1657) Ivywood Rd	0.11	1300	R			From: 20-1592 Elfinwood Rd					NA		NA			05/30/2006
						To: 20-3111 Karma Rd										
(1657) Ivywood Rd	0.10	1500	R			From: 20-3111 Karma Rd					NA		NA			05/30/2006
						To: 20-1502 Ecoff Ave										
(1657) Ivywood Rd	0.09	630	R			From: 20-1502 Ecoff Ave					NA		NA			05/30/2006
						To: 20-4570										

Virginia Department of Transportation  
Traffic Engineering Division  
2007  
Annual Average Daily Traffic Volume Estimates By Section of Route  
Chesterfield Maintenance Area

Route	Length	AADT	QA	4Tire	Bus	Truck				QC	K Factor	QK	Dir Factor	AAWDT	QW	Year
						2Axle	3+Axle	1Trail	2Trail							
<b>Chesterfield County</b>																
(1657) Ivywood Rd	0.16	350	R				20-4570				NA			NA		05/30/2006
							Cul-de-Sac									
(1658) Driscoll Rd	0.15	180	R				20-1587 Wood Dale Rd				NA			NA		05/25/2006
							20-1552 Castlebury Dr									
(1659) Marsden Rd	0.03	30	R				Dead End				NA			NA		05/25/2006
(1659) Marsden Rd	0.06	70	R				20-1589 Kiefer Rd				NA			NA		05/25/2006
(1659) Marsden Rd	0.06	100	R				20-1587 Wood Dale Rd				NA			NA		05/25/2006
(1659) Marsden Rd	0.08	160	R				20-1660 Ludgate Rd				NA			NA		05/25/2006
(1659) Marsden Rd	0.06	120	R				20-1552 Castlebury Dr				NA			NA		05/25/2006
							20-1588									
(1660) Ludgate Rd	0.15	170	R				20-1659 Marsden Rd				NA			NA		05/25/2006
(1660) Ludgate Rd	0.08	140	R				20-3281 Ludgate Pl				NA			NA		05/25/2006
(1660) Ludgate Rd	0.24	210	R				20-3283 Biltmore Rd				NA			NA		05/25/2006
							Cul-de-Sac									
(1661) Troydale Rd	0.13	120	R				Dead End				NA			NA		06/20/2006
							Carswell St									
(1662) Malibu St	0.06	60	R				Cul-de-Sac				NA			NA		05/25/2006
							20-1587 Wood Dale Rd									
(1663) Firethorne Lane	0.31	330	R				Dead End				NA			NA		06/20/2006
(1663) Firethorne Lane	0.06	380	R				20-3040 Glisson Rd				NA			NA		06/20/2006
(1663) Firethorne Lane	0.06	440	R				20-3039 Shaun Ct				NA			NA		06/20/2006
(1663) Firethorne Lane	0.16	600	R				20-3038 Springshire Dr				NA			NA		06/20/2006
(1663) Firethorne Lane	0.03	40	R				20-1664 Firethorne Ct				NA			NA		06/20/2006
(1664) Firethorne Ct	0.05	70	R				Cul-de-Sac				NA			NA		06/20/2006
							20-1663 Firethorne Lane									
(1665) Empire Pkwy	0.05	48	R				Cul-de-Sac				NA			NA		05/30/2006
(1665) Empire Pkwy	0.17	100	R				20-1666 McAllister Dr				NA			NA		05/30/2006
(1665) Empire Pkwy	0.17	170	R				20-1583				NA			NA		05/30/2006
							20-1521 Womack Rd									
(1666) McAllister Dr	0.14	110	R				20-1665 Empire Pkwy				NA			NA		05/30/2006
							20-1583									

Virginia Department of Transportation  
Traffic Engineering Division  
2007  
Annual Average Daily Traffic Volume Estimates By Section of Route  
Chesterfield Maintenance Area

Route	Length	AADT	QA	4Tire	Bus	Truck				QC	K Factor	QK	Dir Factor	AAWDT	QW	Year
						2Axle	3+Axle	1Trail	2Trail							
<b>Chesterfield County</b>																
(1666) McAllister Dr	0.17	160	R				From: 20-1583					NA		NA		05/30/2006
							To: 20-1503; 20-1521									
(1667) Millsap Lane	0.12	270	R				From: 20-905 Old Farm Rd					NA		NA		04/24/2006
							To: 20-675 Robious Rd									
(1668) Goodes Bridge Rd	0.48	4600	R				From: 20-647 Walmsley Blvd					NA		NA		06/02/2003
							To: 20-2520 Elk Rd									
(1668) Goodes Bridge Rd	0.15	5500	R				From: US 360; 20-2230					NA		NA		06/02/2003
							To: 20-905 Old Farm Rd									
(1669) Larkhill Lane	0.17	240	R				From: 20-675 Robious Rd					NA		NA		03/24/2003
							To: SR 150 Ramp									
(1670) Strathmore Rd	0.06	650	R				From: Dead End					NA		NA		10/30/2003
							To: Dead End									
(1671) Sir Scot Dr	0.08	60	R				From: 20-1596 Cresthill Rd					NA		NA		02/23/2006
							To: 20-1646 Middlebrook Rd									
(1671) Sir Scot Dr	0.15	220	R				From: Dead End					NA		NA		02/23/2006
							To: 20-1646 Middlebrook Rd									
(1671) Sir Scott Dr	0.07	200	R				From: Dead End					NA		NA		02/23/2006
							To: 20-1646 Middlebrook Rd									
(1672) Gloria Ct	0.08	80	R				From: Cul-de-Sac					NA		NA		02/23/2006
							To: Dead End									
(1673) Lawndale St	0.12	130	R				From: 20-1624 Normandale Ave					NA		NA		06/20/2006
							To: Cul-de-Sac									
(1674) Swiftrun Rd	0.12	760	R				From: US 1 Jefferson Davis Hwy					NA		NA		05/22/2006
							To: US 1 Jefferson Davis Hwy									
(1675) Merriewood Rd	0.20	320	R				From: Dead End					NA		NA		06/22/2006
							To: Cul-de-Sac									
(1676) Birchleaf Ct	0.04	30	R				From: 20-1653 Birchleaf Rd					NA		NA		02/23/2006
							To: 20-1678 Eustace Dr									
(1677) Brampton Way	0.13	130	R				From: 20-1635 Pembroke St					NA		NA		06/26/2006
							To: 20-1636 Tyrone St									
(1677) Brampton Way	0.14	300	R				From: 20-638 Cogbill Rd					NA		NA		06/26/2006
							To: 20-1677 Brampton Way									
(1678) Eustace Dr	0.04	290	R				From: 20-1632 Goolsby Ave					NA		NA		06/26/2006
							To: 20-850; 20-1626									
(1679)	0.07	120	R				From: Dead End					NA		NA		06/20/2006
							To: 20-663 Elkhardt Rd									
(1680) Flynn Rd	0.13	70	R				From: Dead End					NA		NA		03/23/2006
							To: 20-663 Elkhardt Rd									

Virginia Department of Transportation  
Traffic Engineering Division  
2007  
Annual Average Daily Traffic Volume Estimates By Section of Route  
Chesterfield Maintenance Area

Route	Length	AADT	QA	4Tire	Bus	Truck				QC	K Factor	QK	Dir Factor	AAWDT	QW	Year
						2Axle	3+Axle	1Trail	2Trail							
<b>Chesterfield County</b>																
1681 Rothmoor Rd	0.06	320	R				From: 20-1682 Brentwood Circle				NA			NA		06/22/2006
							To: 20-1608 Sherbourne Rd									
1682 Brentwood Circle	0.13	220	R				From: 20-1607 Strathmore Rd				NA			NA		06/22/2006
							To: 20-1681 Rothmoor Rd									
1682 Brentwood Circle	0.22	190	R				From: 20-1681 Rothmoor Rd				NA			NA		06/22/2006
							To: 20-1607 Strathmore Rd									
1683 Strathmore Ct	0.07	90	R				From: Dead End				NA			NA		06/22/2006
							To: 20-1687 Strathmore Rd									
1683 Strathmore Ct	0.04	60	R				From: 20-1687 Strathmore Rd				NA			NA		06/22/2006
							To: Dead End									
1684 Germont Ave	0.22	210	R				From: 20-613 Willis Rd				NA			NA		06/20/2006
							To: Dead End									
1685 Falling Creek Circle	0.13	80	R				From: Dead End				NA			NA		06/26/2006
							To: 20-2327 Falling Creek Circle									
1685 Falling Creek Circle	0.07	320	R				From: 20-2327 Falling Creek Circle				NA			NA		06/26/2006
							To: SCL Richmond									
1686	0.21	160	R				From: 20-2230 Tacony Dr				NA			NA		06/04/2003
							To: 20-663 Elkhardt Rd									
1687 Strathmore Rd	0.05	230	R				From: 20-1609 Wentworth St				NA			NA		08/01/2006
							To: 20-1683 Strathmore Ct									
1687 Strathmore Rd	0.05	390	R				From: 20-1683 Strathmore Ct				NA			NA		08/01/2006
							To: 20-1611 Westwood St									
1688	0.11	40	R				From: 20-681 Hundred Rd W				NA			NA		07/24/2006
							To: Dead End									
1689	0.07	60	R				From: Dead End				NA			NA		07/24/2006
							To: 20-681 Branders Bridge Rd									
1690	0.23	30	R				From: SR 10 Iron Bridge Rd				NA			NA		10/14/2003
							To: SR 10 Iron Bridge Rd									
1691 Millwood Rd	0.26	680	R				From: 20-616 Chester Rd South				NA			NA		10/30/2003
							To: 20-1653 Birchleaf Rd									
1692 Troycott Rd	0.06	340	R				From: 20-1699 Troycott Pl				NA			NA		11/06/2003
							To: 20-1613 Alcott Rd									
1693 Fort Darling Rd	0.25	140	R				From: Cul-de-Sac				NA			NA		11/06/2003
							To: 20-656 Bellwood Dr									
1694 Caldwell Ave	0.16	470	R				From: 20-1631 Falling Creek Ave				NA			NA		11/24/2003
							To: 20-2201 Pate Ave									
1694 Caldwell Ave	0.06	540	R				From: 20-2201 Pate Ave				NA			NA		11/24/2003
							To: 20-2203 Addington Ave									
1694 Caldwell Ave	0.04	600	R				From: 20-2203 Addington Ave				NA			NA		11/24/2003
							To: 20-2379									

Virginia Department of Transportation  
Traffic Engineering Division  
2007  
Annual Average Daily Traffic Volume Estimates By Section of Route  
Chesterfield Maintenance Area

Route	Length	AADT	QA	4Tire	Bus	Truck				QC	K Factor	QK	Dir Factor	AAWDT	QW	Year
						2Axle	3+Axle	1Trail	2Trail							
<b>Chesterfield County</b>																
(1694) Caldwell Ave	0.15	370	R				20-2379				NA			NA		11/24/2003
							SCL Richmond									
(1695) Lora Lynn Rd	0.02	20	R				Dead End				NA			NA		10/30/2003
(1695) Lora Lynn Rd	0.09	150	R				20-1696 Riderwood Way				NA			NA		10/30/2003
(1695) Lora Lynn Rd	0.08	250	R				20-1593 Crossgate Rd				NA			NA		10/30/2003
(1695) Lora Lynn Rd	0.04	260	R				20-1594 Hemway Rd				NA			NA		10/30/2003
							SR 144 Harrowgate Rd									
(1696) Riderwood Way	0.06	40	R				Cul-de-Sac				NA			NA		10/30/2003
(1696) Riderwood Way	0.06	100	R				20-1698 Chip Ct				NA			NA		10/30/2003
							20-1695 Lora Lynn Rd									
(1697) Libwood Ave	0.25	90	R				20-1449 Senate St				NA			NA		11/06/2003
(1697) Libwood Ave	0.05	40	R				20-1616 Telbury St				NA			NA		11/06/2003
							Dead End									
(1698) Chip Ct	0.06	40	R				Cul-de-Sac				NA			NA		10/30/2003
							20-1696 Riderwood Way									
(1699) Troycott Pl	0.12	170	R				Dead End				NA			NA		11/06/2003
(1699) Troycott Pl	0.11	160	R				20-1692 Troycott Rd				NA			NA		11/06/2003
							Cul-de-Sac									
(1700) Southlake Ct	0.07	970	R				Cul-de-Sac				NA			NA		05/07/2003
							20-1789 Southlake Blvd									
(1701) Burroughs St	0.17	650	R				20-1747 Ben Nevis Dr				NA			NA		06/05/2003
(1701) Burroughs St	0.11	900	R				20-3316 Burroughs Ct				NA			NA		06/05/2003
							20-683 Forest Hill Ave									
(1702) Kenwin Rd	0.09	160	R				20-1703 McRae Rd				NA			NA		06/09/2003
(1702) Kenwin Rd	0.09	500	R				20-678 Buford Rd				NA			NA		06/09/2003
							20-1705 Logan St									
(1703) McRae Rd	0.76	2900	R				20-718 Old Bon Air Rd/Rockaway Rd				NA			NA		06/09/2003
(1703) McRae Rd	0.10	2700	R				20-683 Forest Hill Ave				NA			NA		06/09/2003
							SR 147 Huguenot Rd									
(1704) Polk St	0.08	610	R				20-1715 Pulliam St				NA			NA		06/09/2003
(1704) Polk St	0.08	660	R				20-1717 Lancraft Rd				NA			NA		06/09/2003
							20-1703 McRae Rd									

Virginia Department of Transportation  
Traffic Engineering Division  
2007  
Annual Average Daily Traffic Volume Estimates By Section of Route  
Chesterfield Maintenance Area

Route	Length	AADT	QA	4Tire	Bus	Truck				QC	K Factor	QK	Dir Factor	AAWDT	QW	Year
						2Axle	3+Axle	1Trail	2Trail							
<b>Chesterfield County</b>																
(1704) Polk St	0.08	460	R				From: 20-1703 McRae Rd					NA		NA		06/09/2003
							To: 20-678 Buford Rd									
(1705) Logan St	0.46	350	R				From: 20-718 Rockaway Rd					NA		NA		06/11/2003
							To: Cul-de-Sac									
(1706) Gem St	0.24	240	R				From: 20-1745					NA		NA		06/09/2003
							To: 20-1712 Bon View Dr									
(1707) Hazen St	0.09	380	R				From: 20-1703 McRae Rd					NA		NA		06/09/2003
							To: 20-678 Buford Rd									
(1707) Hazen St	0.09	510	R				From: 20-1705 Logan St					NA		NA		06/09/2003
							To: Cul-de-Sac									
(1708) Groundhog Dr	0.40	820	R				From: 20-718 Old Bon Air Rd					NA		NA		05/27/2003
							To: 20-1712 Bon View Dr									
(1709) Rockcrest Rd	0.23	3700	R				From: 20-718 Old Bon Air Rd/Rockaway Rd					NA		NA		06/09/2003
							To: Dead End									
(1710) Brookwood Rd	0.33	260	R				From: 20-1716 Rattlesnake Rd					NA		NA		04/03/2003
							To: 20-2044 S, Cherrytree Lane									
(1710) Brookwood Rd	0.06	870	R				From: 20-1795 Cedar Crest Rd					NA		NA		04/03/2003
							To: 20-2044 N, Cherrytree Lane									
(1710) Brookwood Rd	0.08	810	R				From: 20-1795 Cedar Crest Rd					NA		NA		04/03/2003
							To: 20-2044 N, Cherrytree Lane									
(1710) Brookwood Rd	0.05	720	R				From: SR 147 Huguenot Rd					NA		NA		04/03/2003
							To: 20-1745									
(1711) Trevillian Rd	0.12	100	R				From: 20-1746 Pulliam St					NA		NA		04/04/2006
							To: 20-678 Buford Rd									
(1712) Bon View Dr	0.09	140	R				From: 20-1755 Chatsworth Ave					NA		NA		06/09/2003
							To: 20-1745									
(1712) Bon View Dr	0.08	510	R				From: 20-1709 Gap					NA		NA		06/09/2003
							To: 20-1706 Gap									
(1712) Bon View Dr	0.09	280	R				From: 20-678 Buford Rd					NA		NA		06/09/2003
							To: 20-1732 Logan St									
(1712) Bon View Dr	0.14	1400	R				From: 20-1729 WEST					NA		NA		06/09/2003
							To: 20-1729 EAST									
(1712) Bon View Dr	0.13	540	R				From: 20-1724 Mount Bella Rd					NA		NA		06/09/2003
							To: 20-1713 Tudor Lane									



Virginia Department of Transportation  
Traffic Engineering Division  
2007  
Annual Average Daily Traffic Volume Estimates By Section of Route  
Chesterfield Maintenance Area

Route	Length	AADT	QA	4Tire	Bus	-----Truck-----				QC	K Factor	QK	Dir Factor	AAWDT	QW	Year
						2Axle	3+Axle	1Trail	2Trail							
<b>Chesterfield County</b>																
(1712) Bon View Dr	0.28	380	R				From: 20-1713 Tudor Lane				NA			NA		06/09/2003
(1712) Bon View Dr	0.07	530	R				To: 20-1714 Mount Bella Rd				NA			NA		06/09/2003
(1712) Bon View Dr	0.13	570	R				From: 20-1783 Creek Side Rd				NA			NA		06/09/2003
							To: 20-686 Jahnke Rd									
(1713) Tudor Lane	0.18	60	R				From: 20-1714 Mount Bella Rd				NA			NA		04/06/2006
							To: 20-1712 Bon View Dr									
(1714) Mount Bella Rd	0.14	190	R				From: 20-1724 Mount Bella Rd				NA			NA		04/06/2006
(1714) Mount Bella Rd	0.09	130	R				To: 20-1713 Tudor Lane				NA			NA		04/06/2006
							To: 20-1712 Bon View Dr									
(1715) Pulliam St	0.10	350	R				From: 20-1704 Polk St				NA			NA		04/06/2006
(1715) Pulliam St	0.06	1400	R				To: 20-1716 Rattlesnake Rd				NA			NA		04/06/2006
							To: Dead End									
(1716) Rattlesnake Rd	0.31	970	R				From: 20-1710 Brookwood Rd				NA			NA		04/03/2003
(1716) Rattlesnake Rd	0.09	2100	R				To: 20-1717 Lancraft Rd				NA			NA		04/03/2003
(1716) Rattlesnake Rd	0.08	1500	R				To: 20-1703 McRae Rd				NA			NA		04/03/2003
							To: 20-678 Buford Rd									
(1717) Lancraft Rd	0.10	150	R				From: 20-1704 Polk St				NA			NA		04/04/2006
(1717) Lancraft Rd	0.11	210	R				To: 20-1716 Gap				NA			NA		04/04/2006
							To: 20-1725 Gap									
(1718) Bannon Rd	0.07	770	R				From: 20-678 Buford Rd				NA			NA		06/05/2003
(1718) Bannon Rd	0.07	640	R				To: 20-1722 Tinsley Dr				NA			NA		06/05/2003
(1718) Bannon Rd	0.05	510	R				To: 20-1719 Jeffers Dr				NA			NA		06/05/2003
							To: 20-1720 McCaw Dr									
(1719) Jeffers Dr	0.12	150	R				From: 20-1721 McCaw Dr				NA			NA		04/06/2006
							To: 20-1718 Bannon Rd									
(1720) McCaw Dr	0.07	490	R				From: SR 147 Huguenot Rd				NA			NA		04/06/2006
(1720) McCaw Dr	0.13	310	R				To: 20-1718 Bannon Rd				NA			NA		04/06/2006
(1720) McCaw Dr	0.15	310	R				To: 20-1721 McCaw Dr				NA			NA		04/06/2006
(1720) McCaw Dr	0.05	270	R				To: 20-1980 Halstead Rd				NA			NA		04/06/2006
							To: 20-1759									
(1721) McCaw Dr	0.06	360	R				From: 20-1722 Tinsley Dr				NA			NA		04/06/2006
							To: 20-1719 Jeffers Dr									

Virginia Department of Transportation  
Traffic Engineering Division  
2007  
Annual Average Daily Traffic Volume Estimates By Section of Route  
Chesterfield Maintenance Area

Route	Length	AADT	QA	4Tire	Bus	Truck				QC	K Factor	QK	Dir Factor	AAWDT	QW	Year
						2Axle	3+Axle	1Trail	2Trail							
<b>Chesterfield County</b>																
(1721) McCaw Dr	0.07	320	R				From: 20-1719 Jeffers Dr				NA			NA		04/06/2006
							To: 20-1720 McCaw Dr									
(1722) Tinsley Dr	0.05	940	R				From: 20-683 Forest Hill Ave				NA			NA		04/06/2006
							To: 20-1721 McCaw Dr									
(1722) Tinsley Dr	0.10	580	R				From: 20-1718 Bannon Rd				NA			NA		04/06/2006
							To: 20-1718 Bannon Rd									
(1723) Choctaw Rd	0.11	2200	R				From: 20-678 Buford Rd				NA			NA		04/06/2006
							To: 20-683 Forest Hill Ave									
(1723) Choctaw Rd	0.19	190	R				From: 20-1759				NA			NA		04/06/2006
							To: 20-1759									
(1724) Mount Bella Rd	0.19	280	R				From: 20-1714 Mount Bella Rd				NA			NA		04/06/2006
							To: 20-1712 Bon View Dr									
(1725) Bullington Rd	0.09	160	R				From: Dead End				NA			NA		04/04/2006
							To: 20-1717 Lancraft Rd									
(1725) Bullington Rd	0.09	220	R				From: 20-1703 McRae Rd				NA			NA		04/04/2006
							To: 20-1703 McRae Rd									
(1726) Western Rd	0.08	120	R				From: 20-1717 Lancraft Rd				NA			NA		04/04/2006
							To: 20-1703 McRae Rd									
(1727) Quaker Lane	0.25	830	R				From: Dead End				NA			NA		04/04/2006
							To: 20-718 Old Bon Air Rd/Rockaway Rd									
(1728) Jimmy Winters Rd	0.20	130	R				From: Dead End				NA			NA		04/04/2006
							To: 20-1716 Rattlesnake Rd									
(1728) Jimmy Winters Rd	0.32	870	R				From: SR 147 Huguenot Rd				NA			NA		04/04/2006
							To: SR 147 Huguenot Rd									
(1729) Belleau Dr	0.11	200	R				From: 20-1712 Bon View Dr				NA			NA		04/04/2006
							To: 20-1744 Larkspur Rd									
(1729) Belleau Dr	0.49	280	R				From: 20-1730 Montauban Dr				NA			NA		04/04/2006
							To: 20-1730 Montauban Dr									
(1729) Avignon Dr	0.06	250	R				From: 20-1733 Whittington Dr				NA			NA		04/04/2006
							To: 20-1733 Whittington Dr									
(1729) Avignon Dr	0.30	840	R				From: 20-1712 Bon View Dr				NA			NA		04/04/2006
							To: 20-1712 Bon View Dr									
(1730) Montauban Dr	0.09	70	R				From: 20-1729 Avignon Dr; Belleau Dr				NA			NA		04/04/2006
							To: Dead End									
(1731) Sykes Rd	0.23	170	R				From: Cul-de-Sac				NA			NA		04/06/2006
							To: 20-843 Cowan Rd									
(1732) Logan St	0.18	270	R				From: 20-686 Jahnke Rd				NA			NA		04/04/2006
							To: 20-782 Victor St									
(1732) Logan St	0.10	410	R				From: 20-1712 Bon View Dr				NA			NA		04/04/2006
							To: 20-1712 Bon View Dr									
(1732) Logan St	0.11	300	R				From: 20-1744 Larkspur Rd				NA			NA		04/04/2006
							To: 20-1744 Larkspur Rd									

Virginia Department of Transportation  
Traffic Engineering Division  
2007  
Annual Average Daily Traffic Volume Estimates By Section of Route  
Chesterfield Maintenance Area

Route	Length	AADT	QA	4Tire	Bus	Truck				QC	K Factor	QK	Dir Factor	AAWDT	QW	Year		
						2Axle	3+Axle	1Trail	2Trail									
<b>Chesterfield County</b>																		
(1733) Whittington Dr	0.13	690	R				From: 20-1729 Avignon Dr										04/04/2006	
(1733) Whittington Dr	0.14	900	R				From: 20-1734 Montaigne Dr											04/04/2006
(1733) Whittington Dr	0.08	870	R				From: 20-1783 Creek Side Rd											04/04/2006
(1733) Whittington Dr	0.16	1400	R				From: 20-1741 Bloomfield Rd											04/04/2006
(1733) Whittington Dr	0.22	1200	R				From: 20-1962 Stonehenge Dr											04/04/2006
							To: Dead End											
(1734) Montaigne Dr	0.18	160	R				From: 20-1733 Whittington Dr											04/04/2006
							To: Dead End											
(1735) Inspiration Dr	0.06	520	R				From: 20-2645 Vineland Rd											05/03/2006
(1735) Inspiration Dr	0.12	210	R				From: 20-1736 Thornloe Ct											05/03/2006
(1735) Inspiration Dr	0.08	400	R				From: 20-1737 Edgebrook Ct											05/03/2006
							To: 20-1760											
(1736) Thornloe Ct	0.04	30	R				From: 20-1735 Inspiration Dr											05/11/2006
							To: Cul-de-Sac											
(1737) Edgebrook Ct	0.07	90	R				From: 20-1735 Inspiration Dr											05/11/2006
							To: Cul-de-Sac											
(1738) Delores Lane	0.06	240	R				From: 20-1775 Early Settlers Rd											05/11/2006
							To: 20-1760											
(1739) Looking Glass Rd	0.03	80	R				From: Cul-de-Sac											05/11/2006
(1739) Looking Glass Rd	0.04	240	R				From: 20-2788 Chilham Ct											05/11/2006
(1739) Looking Glass Rd	0.05	260	R				From: 20-1960 Quarterstaff Rd											05/11/2006
(1739) Looking Glass Rd	0.06	320	R				From: 20-1775 Early Settlers Rd											05/11/2006
(1739) Looking Glass Rd	0.08	270	R				From: 20-1760 NORTH											05/11/2006
(1739) Looking Glass Rd	0.17	320	R				From: Lockness Rd											05/11/2006
(1739) Looking Glass Rd	0.10	420	R				From: 20-1840 Crumpets Lane											05/11/2006
							To: 20-1760 SOUTH											
(1740) Antwerp Rd	0.09	80	R				From: 20-1760											05/11/2006
							To: Cul-de-Sac											
(1741) Bloomfield Rd	0.12	1700	R				From: 20-686 Jahnke Rd											04/04/2006
(1741) Bloomfield Rd	0.28	1500	R				From: 20-1742 Yarmouth Dr											04/04/2006
							To: 20-1733 Whittington Dr											

Virginia Department of Transportation  
Traffic Engineering Division  
2007  
Annual Average Daily Traffic Volume Estimates By Section of Route  
Chesterfield Maintenance Area

Route	Length	AADT	QA	4Tire	Bus	Truck				QC	K Factor	QK	Dir Factor	AAWDT	QW	Year
						2Axle	3+Axle	1Trail	2Trail							
<b>Chesterfield County</b>																
(1741) Bloomfield Rd	0.26	250	R			From: 20-1733 Whittington Dr					NA			NA		04/04/2006
						To: 20-1961										
(1742) Yarmouth Dr	0.16	350	R			From: 20-1741 Bloomfield Rd					NA			NA		04/04/2006
						To: 20-1743 Yarmouth Cr										
(1742) Yarmouth Dr	0.06	60	R			From: 20-1743 Yarmouth Cr					NA			NA		04/04/2006
						To: Dead End										
(1743) Yarmouth Cr	0.22	150	R			From: 20-1742 Yarmouth Dr					NA			NA		04/04/2006
						To: Dead End										
(1744) Larkspur Rd	0.16	3000	G			From: 20-1709 Rockcrest Rd					NA		3000	G		2007
						To: 20-678 Buford Rd										
(1744) Larkspur Rd	0.14	250	R			From: 20-1732 Logan St					NA			NA		04/04/2006
						To: 20-1729 Belleau Dr										
(1745) Gem St	0.09	200	R			From: 20-1711 Trevillian Rd					NA			NA		04/04/2006
						To: 20-1755 Chatsworth Ave										
(1745) Gem St	0.06	220	R			From: 20-1746 Pulliam St					NA			NA		04/04/2006
						To: 20-1706 Gem St										
(1745) Gem St	0.02	260	R			From: 20-1712 Bon View Dr					NA			NA		04/04/2006
						To: Dead End										
(1745) Gem St	0.07	300	R			From: 20-2028 Sunview Lane					NA			NA		04/04/2006
						To: Dead End: Gap Terminus										
(1746) Pulliam St	0.04	110	R			From: Dead End					NA			NA		04/04/2006
						To: 20-686 Brown Summitt Rd										
(1746) Pulliam St	0.11	440	R			From: 20-686 Brown Summitt Rd					NA			NA		04/04/2006
						To: 20-1963 Trent Rd										
(1746) Pulliam St	0.07	360	R			From: 20-1963 Trent Rd					NA			NA		04/04/2006
						To: 20-1711 Trevillian Rd										
(1746) Pulliam St	0.07	260	R			From: 20-1711 Trevillian Rd					NA			NA		04/04/2006
						To: 20-1745 Gem St										
(1747) Ben Nevis Dr	0.12	790	R			From: 20-1705 Logan St					NA			NA		04/06/2006
						To: 20-1701 Burroughs St										
(1747) Ben Nevis Dr	0.14	470	R			From: 20-1701 Burroughs St					NA			NA		04/06/2006
						To: 20-1748 N, Robert Bruce Dr										
(1747) Ben Nevis Dr	0.19	160	R			From: 20-1748 N, Robert Bruce Dr					NA			NA		04/06/2006
						To: 20-1748 S, Robert Bruce Dr										
(1748) Robert Bruce Dr	0.05	30	R			From: Dead End					NA			NA		04/06/2006
						To: 20-1749 W, Greenock Dr										
(1748) Robert Bruce Dr	0.09	170	R			From: 20-1749 W, Greenock Dr					NA			NA		04/06/2006
						To: 20-1747 W, Ben Nevis Dr										
(1748) Robert Bruce Dr	0.09	330	R			From: 20-1747 W, Ben Nevis Dr					NA			NA		04/06/2006
						To: 20-1750 Halidan Dr										

Virginia Department of Transportation  
Traffic Engineering Division  
2007  
Annual Average Daily Traffic Volume Estimates By Section of Route  
Chesterfield Maintenance Area

Route	Length	AADT	QA	4Tire	Bus	Truck				QC	K Factor	QK	Dir Factor	AAWDT	QW	Year
						2Axle	3+Axle	1Trail	2Trail							
<b>Chesterfield County</b>																
(1748) Robert Bruce Dr	0.10	360	R				From: 20-1750 Halidan Dr					NA		NA		04/06/2006
(1748) Robert Bruce Dr	0.06	470	R				To: 20-1747 E, Ben Nevis Dr					NA		NA		04/06/2006
(1748) Robert Bruce Dr	0.11	560	R				From: 20-1749 E, Greenock Dr					NA		NA		04/06/2006
(1748) Robert Bruce Dr	0.06	540	R				To: 20-1975 Tuscora Rd					NA		NA		04/06/2006
							From: WCL Richmond									
(1749) Greenock Dr	0.29	300	R				To: 20-1748 Robert Bruce Dr					NA		NA		04/06/2006
							From: 20-1748 Robert Bruce Dr									
(1750) Halidan Dr	0.07	70	R				To: Dead End					NA		NA		08/01/2006
(1750) Halidan Dr	0.07	210	R				From: 20-1751 Flodden Circle					NA		NA		08/01/2006
							To: 20-1748 Robert Bruce Dr									
(1751) Flodden Circle	0.06	20	R				From: Dead End					NA		NA		04/08/2003
							To: 20-1750 Halidan Dr									
(1752) Peck Rd	0.26	150	R				From: 20-1753 Stiles Rd					NA		NA		06/09/2003
(1752) Peck Rd; Epic Rd	0.30	180	R				To: 20-789 Brown Rd					NA		NA		06/09/2003
							From: Dead End									
(1753) Stiles Rd	0.06	60	R				To: Dead End					NA		NA		06/09/2003
(1753) Stiles Rd	0.13	220	R				From: 20-1790 Stiles Ct					NA		NA		06/09/2003
(1753) Stiles Rd	0.14	90	R				To: 20-843 Cowan Rd					NA		NA		06/09/2003
							From: 20-1752 Peck Rd									
(1754) Raynor Dr	0.15	170	R				To: 20-789 Brown Rd					NA		NA		06/09/2003
							From: Dead End									
(1755) Chatsworth Ave	0.08	120	R				To: 20-1745 Gem St					NA		NA		06/09/2003
(1755) Chatsworth Ave	0.04	70	R				From: 20-1712 Bon View Dr					NA		NA		06/09/2003
							To: Dead End									
(1756) Spring Lake Rd	0.20	180	R				From: 20-686 Jahnke Rd					NA		NA		06/09/2003
							To: Dead End									
(1757) Shady Crest Lane	0.26	90	R				From: Dead End					NA		NA		06/09/2003
							To: 20-1756 Spring Lake Rd									
(1758) Southam Dr	0.15	1100	R				From: 20-789 Brown Rd					NA		NA		10/30/2003
(1758) Southam Dr	0.07	1100	R				To: 20-1969 Bard Lane					NA		NA		10/30/2003
(1758) Southam Dr	0.12	1200	R				From: 20-2532 Bluffton Dr					NA		NA		10/30/2003
							To: 20-1984 Apex Rd									

Virginia Department of Transportation  
Traffic Engineering Division  
2007  
Annual Average Daily Traffic Volume Estimates By Section of Route  
Chesterfield Maintenance Area

Route	Length	AADT	QA	4Tire	Bus	-----Truck-----				QC	K Factor	QK	Dir Factor	AAWDT	QW	Year
						2Axle	3+Axle	1Trail	2Trail							
<b>Chesterfield County</b>																
(1758) Southam Dr	0.13	1300	R				From: 20-1984 Apex Rd					NA		NA		10/30/2003
(1758) Southam Dr	0.08	1700	R				To: 20-1983 Epic Rd					NA		NA		10/30/2003
(1759) Mohawk Dr	0.09	660	R				To: 20-686 Jahnke Rd					NA		NA		06/05/2003
(1759) Mohawk Dr	0.06	680	R				From: 20-683 Forest Hill Ave					NA		NA		06/05/2003
(1759) Mohawk Dr	0.11	720	R				To: 20-1766 Chelmsford Rd					NA		NA		06/05/2003
(1759) Mohawk Dr	0.05	640	R				To: 20-1723 Choctaw Rd					NA		NA		06/05/2003
(1759) Mohawk Dr	0.18	570	R				From: 20-1720 McCaw Dr					NA		NA		06/05/2003
(1759) Mohawk Dr	0.10	530	R				To: 20-1981 Brixham Dr					NA		NA		06/05/2003
(1759) Barningham Rd	0.10	530	R				To: 20-1893 Scherer Dr					NA		NA		06/05/2003
(1760)	0.24	70	R				From: 20-2323 Lear Rd					NA		NA		03/24/2003
(1760)	0.07	530	R				To: 20-675 W. Robious Rd					NA		NA		03/24/2003
(1760)	0.07	630	R				From: 20-675 E. Robious Rd					NA		NA		03/24/2003
(1760)	0.07	670	R				To: 20-1763 Rycove Lane					NA		NA		03/24/2003
(1760)	0.23	670	R				From: 20-1762 Huntersdell Lane					NA		NA		03/24/2003
(1760)	0.04	1100	R				To: 20-1738 Delores Lane					NA		NA		03/24/2003
(1760)	0.06	940	R				From: 20-1735 Inspiration Dr					NA		NA		03/24/2003
(1760)	0.06	690	R				To: 20-1739 S. Looking Glass Rd					NA		NA		03/24/2003
(1760)	0.05	630	R				From: 20-1740 Antwerp Rd					NA		NA		03/24/2003
(1761) Robindale Rd	0.09	1900	R				To: 20-1739 N. Looking Glass Rd					NA		NA		03/24/2003
(1761) Robindale Rd	0.08	1700	R				From: 20-675 Robious Rd					NA		NA		03/24/2003
(1761) Robindale Rd	0.07	1700	R				To: 20-1763 Rycove Lane					NA		NA		03/24/2003
(1761) Robindale Rd	0.05	2400	R				From: 20-1762 Huntersdell Lane					NA		NA		03/24/2003
(1761) Robindale Rd	0.07	2300	R				To: 20-2645 Vineland Rd					NA		NA		03/24/2003
(1761) Robindale Rd	0.18	1500	R				From: 20-2646 Fernleaf Dr					NA		NA		03/24/2003
(1761) Robindale Rd	0.12	1500	R				To: 20-2647 S. Winding Way					NA		NA		03/24/2003
(1761) Robindale Rd	0.07	1200	R				From: 20-2643 Viewmere Crescent					NA		NA		03/24/2003
(1761) Robindale Rd	0.07	1200	R				To: 20-2644 Rambling Rd					NA		NA		03/24/2003
(1761) Robindale Rd							From: 20-2647 N. Winding Way					NA		NA		03/24/2003

Virginia Department of Transportation  
Traffic Engineering Division  
2007  
Annual Average Daily Traffic Volume Estimates By Section of Route  
Chesterfield Maintenance Area

Route	Length	AADT	QA	4Tire	Bus	Truck				QC	K Factor	QK	Dir Factor	AAWDT	QW	Year
						2Axle	3+Axle	1Trail	2Trail							
<b>Chesterfield County</b>																
(1761) Robindale Rd	0.06	1500	R											NA	NA	03/24/2003
(1761) Robindale Rd	0.16	1600	R											NA	NA	03/24/2003
(1761) Robindale Rd	0.19	1300	R											NA	NA	03/24/2003
(1762) Huntersdell Lane	0.11	170	R											NA	NA	05/03/2006
(1762) Huntersdell Lane	0.03	20	R											NA	NA	05/03/2006
(1762) Huntersdell Lane	0.03	20	R											NA	NA	05/03/2006
(1763) Ryecove Lane	0.10	80	R											NA	NA	05/03/2006
(1764) Lakeshore Dr	0.31	440	R											NA	NA	03/30/2006
(1764) Lakeshore Dr	0.45	280	R											NA	NA	03/30/2006
(1765) Wyndham Dr	0.09	310	R											NA	NA	04/06/2006
(1765) Wyndham Dr	0.26	290	R											NA	NA	04/06/2006
(1765) McCaw Dr	0.11	170	R											NA	NA	04/06/2006
(1766) Chelmsford Rd	0.07	110	R											NA	NA	04/06/2006
(1766) Chelmsford Rd	0.07	130	R											NA	NA	04/06/2006
(1766) Chelmsford Rd	0.23	160	R											NA	NA	04/06/2006
(1767) Penrose Dr	0.02	10	R											NA	NA	05/03/2006
(1767) Penrose Dr	0.15	100	R											NA	NA	05/03/2006
(1767) Penrose Dr	0.08	220	R											NA	NA	05/03/2006
(1767) Penrose Dr	0.21	340	R											NA	NA	05/03/2006
(1767) Penrose Dr	0.08	400	R											NA	NA	05/03/2006
(1768) Ashburn Rd	0.19	300	R											NA	NA	04/24/2006
(1768) Ashburn Rd	0.24	220	R											NA	NA	04/24/2006
(1768) Ashburn Rd	0.08	240	R											NA	NA	04/24/2006

Virginia Department of Transportation  
Traffic Engineering Division  
2007  
Annual Average Daily Traffic Volume Estimates By Section of Route  
Chesterfield Maintenance Area

Route	Length	AADT	QA	4Tire	Bus	Truck				QC	K Factor	QK	Dir Factor	AAWDT	QW	Year
						2Axle	3+Axle	1Trail	2Trail							
<b>Chesterfield County</b>																
(1768) Ashburn Rd	0.08	220	R								NA			NA		04/24/2006
(1769) Starmont Rd	0.11	150	R								NA			NA		05/03/2006
(1769) Starmont Rd	0.08	100	R								NA			NA		05/03/2006
(1770) Seville Dr	0.13	60	R								NA			NA		04/01/2003
(1770) Seville Dr	0.21	120	R								NA			NA		04/01/2003
(1770) Seville Dr	0.03	250	R								NA			NA		04/01/2003
(1770) Seville Dr	0.22	160	R								NA			NA		04/01/2003
(1771) Driftwood Rd	0.09	140	R								NA			NA		04/01/2003
(1771) Driftwood Rd	0.06	170	R								NA			NA		04/01/2003
(1772) Anwell Dr	0.06	470	R								NA			NA		04/06/2006
(1772) Anwell Dr	0.23	360	R								NA			NA		04/06/2006
(1772) Anwell Dr	0.09	280	R								NA			NA		04/06/2006
(1773) Bon Air Station Lane	0.11	110	R								NA			NA		04/06/2006
(1773) Thurloe Dr	0.08	480	R								NA			NA		04/06/2006
(1773) Thurloe Dr	0.12	400	R								NA			NA		04/06/2006
(1773) Brixham Dr	0.15	350	R								NA			NA		04/06/2006
(1773) Brixham Dr	0.05	390	R								NA			NA		04/06/2006
(1774) Trade Rd	0.30	2600	R								NA			NA		05/07/2003
(1774) Trade Rd	0.34	5300	G	98%	0%	1%	0%	1%	0%	C	0.103	F	0.515	5700	G	2007
(1775) Early Settlers Rd	0.45	9400	R								NA			NA		04/20/2006
(1775) Early Settlers Rd	0.17	3100	R								NA			NA		04/20/2006
(1775) Early Settlers Rd	0.06	2700	R								NA			NA		04/20/2006



Virginia Department of Transportation  
Traffic Engineering Division  
2007  
Annual Average Daily Traffic Volume Estimates By Section of Route  
Chesterfield Maintenance Area

Route	Length	AADT	QA	4Tire	Bus	Truck				QC	K Factor	QK	Dir Factor	AAWDT	QW	Year
						2Axle	3+Axle	1Trail	2Trail							
<b>Chesterfield County</b>																
(1775) Early Settlers Rd	0.06	2800	R				From: 20-1954 March Hare Dr					NA		NA		04/20/2006
(1775) Early Settlers Rd	0.06	1700	R				To: 20-2540 Savoy Rd					NA		NA		04/20/2006
(1775) Early Settlers Rd	0.06	1500	R				From: 20-1738 Delores Lane					NA		NA		04/20/2006
(1775) Early Settlers Rd	0.17	1400	R				To: 20-1959 Jousting Lane					NA		NA		04/20/2006
(1775)	0.06	540	R				From: 20-1739 Looking Glass Rd					NA		NA		04/20/2006
(1775) Early Settlers Rd	0.11	250	R				To: 20-3816 Colony Trace Dr					NA		NA		04/20/2006
(1776) Sealing Wax Way	0.11	160	R				From: Cul-de-Sac					NA		NA		05/16/2006
(1777) Red Queen Ct	0.07	130	R				To: 20-1775 Early Settlers Rd					NA		NA		05/16/2006
(1778) Candigan Circle	0.08	90	R				From: Cul-de-Sac					NA		NA		04/06/2006
(1778) Candigan Circle	0.03	330	R				To: 20-1765 McCaw Dr					NA		NA		04/06/2006
(1779) Woodcroft Rd	0.16	170	R				From: 20-1773 Brixham Dr; Thurloe Dr					NA		NA		04/04/2006
(1780) Evon Ave	0.21	200	R				To: 20-789 Brown Rd					NA		NA		05/03/2006
(1781) Shoreham Dr	0.16	360	R				From: 20-2323 Lear Rd					NA		NA		04/20/2006
(1781) Shoreham Dr	0.06	490	R				To: 20-675 Robious Rd					NA		NA		04/20/2006
(1781) Shoreham Dr	0.07	580	R				From: 20-2366 Sydelle Dr					NA		NA		04/20/2006
(1781) Shoreham Dr	0.10	740	R				To: 20-1987 Saxony Rd					NA		NA		04/20/2006
(1781) Shoreham Dr	0.08	890	R				From: 20-2324 Medina Rd					NA		NA		04/20/2006
(1781) Shoreham Dr	0.08	1200	R				To: 20-2369 Gotham Rd					NA		NA		04/20/2006
(1782) Cedar Crest Ct	0.08	60	R				From: 20-1986 Jason Rd					NA		NA		04/24/2006
(1783) Creek Side Rd	0.07	170	R				To: 20-1768 Ashburn Rd					NA		NA		04/24/2006
(1784) Scarsborough Dr	0.12	310	R				From: SR 147 Huguenot Rd					NA		NA		04/06/2006
(1783) Creek Side Rd	0.22	130	R				To: 20-1795 Cedar Crest Rd					NA		NA		04/24/2006
(1784) Scarsborough Dr	0.12	310	R				From: Cul-de-Sac					NA		NA		04/06/2006
(1783) Creek Side Rd	0.07	170	R				To: 20-1712 Bon View Dr					NA		NA		04/06/2006
(1783) Creek Side Rd	0.22	130	R				From: 20-2172 Creek Side Ct					NA		NA		04/06/2006
(1784) Scarsborough Dr	0.12	310	R				To: 20-1733 Whittington Dr					NA		NA		04/06/2006
(1784) Scarsborough Dr	0.12	310	R				From: Dead End					NA		NA		04/06/2006
(1784) Scarsborough Dr	0.12	310	R				To: 20-1965 Renfro Rd					NA		NA		04/06/2006

Virginia Department of Transportation  
Traffic Engineering Division  
2007  
Annual Average Daily Traffic Volume Estimates By Section of Route  
Chesterfield Maintenance Area

Route	Length	AADT	QA	4Tire	Bus	-----Truck-----				QC	K Factor	QK	Dir Factor	AAWDT	QW	Year
						2Axle	3+Axle	1Trail	2Trail							
<b>Chesterfield County</b>																
(1784) Scarsborough Dr	0.10	440	R								NA			NA		05/03/2006
						From: 20-1965 Renfro Rd										
(1784) Scarsborough Dr	0.10	480	R								NA			NA		05/03/2006
						From: 20-1769 Starmont Rd										
(1784) Scarsborough Dr	0.16	500	R								NA			NA		05/03/2006
						From: 20-1978 Swathmore Rd										
						To: SR 147 Huguenot Rd										
(1785) Laumic Dr	0.17	230	R								NA			NA		03/30/2006
						From: 20-678 Buford Rd										
						To: 20-1786 Holly Grove Lane										
(1786) Holly Grove Lane	0.05	49	R								NA			NA		03/30/2006
						From: Cul-de-Sac										
(1786) Holly Grove Lane	0.14	240	R								NA			NA		03/30/2006
						From: 20-1787 Sheldeb Dr										
						To: 20-1785 Laumic Dr										
(1787) Sheldeb Dr	0.07	260	R								NA			NA		03/30/2006
						From: 20-678 Buford Rd										
(1787) Sheldeb Dr	0.10	170	R								NA			NA		03/30/2006
						From: 20-1788 Sheldeb Ct										
						To: 20-1786 Holly Grove Lane										
(1788) Sheldeb Ct	0.04	40	R								NA			NA		03/30/2006
						From: Cul-de-Sac										
						To: 20-1787 Sheldeb Dr										
(1789) Southlake Blvd	0.37	11000	G	98%	0%	1%	0%	1%	0%	C	0.098	F	0.675	12000	G	2007
						From: 20-653 Courthouse Rd										
(1789) Southlake Blvd	0.72	5700	G	98%	0%	1%	0%	1%	0%	F	0.093	F	0.553	6100	G	2007
						From: 20-772 Research Rd										
						To: US 60 Midlothian Tpke										
(1790) Stiles Ct	0.06	60	R								NA			NA		08/01/2006
						From: Cul-de-Sac										
						To: 20-1753 Stiles Rd										
(1791) Red Queen Rd	0.06	330	R								NA			NA		08/01/2006
						From: 20-1956 Wrens Nest Rd										
(1791) Red Queen Rd	0.06	180	R								NA			NA		08/01/2006
						From: 20-1777 Red Queen Ct										
						To: 20-1775 Early Settlers Rd										
(1792) Keithwood Pkwy	0.11	1600	R								NA			NA		04/18/2006
						From: 20-653 Courthouse Rd										
(1792) Keithwood Pkwy	0.18	1300	R								NA			NA		04/18/2006
						From: 20-1793 Ravenscroft Dr										
(1792) Keithwood Pkwy	0.05	1000	R								NA			NA		04/18/2006
						From: 20-1794 Oakcliff Ave										
(1792) Keithwood Pkwy	0.11	1100	R								NA			NA		04/18/2006
						From: 20-2841 Comstock Dr										
(1792) Keithwood Pkwy	0.09	380	R								NA			NA		04/18/2006
						From: 20-2890 Eastman Rd										
(1792) Keithwood Pkwy	0.17	190	R								NA			NA		04/18/2006
						From: 20-2897 Keithwood Ct										
						To: Dead End										
(1793) Ravenscroft Dr	0.09	260	R								NA			NA		04/18/2006
						From: 20-1477 Haverford Lane										
(1793) Ravenscroft Dr	0.22	170	R								NA			NA		04/18/2006
						From: 20-1792 Keithwood Pkwy										
						To: 20-1794 Oakcliff Ave										

Virginia Department of Transportation  
Traffic Engineering Division  
2007  
Annual Average Daily Traffic Volume Estimates By Section of Route  
Chesterfield Maintenance Area

Route	Length	AADT	QA	4Tire	Bus	Truck				QC	K Factor	QK	Dir Factor	AAWDT	QW	Year
						2Axle	3+Axle	1Trail	2Trail							
<b>Chesterfield County</b>																
(1794) Oakcliff Ave	0.06	40	R											NA	NA	04/18/2006
(1794) Oakcliff Ave	0.15	260	R											NA	NA	04/18/2006
(1795) Cedar Crest Rd	0.15	140	R											NA	NA	05/03/2006
(1795) Cedar Crest Rd	0.02	530	R											NA	NA	05/03/2006
(1795) Cedar Crest Rd	0.04	840	R											NA	NA	05/03/2006
(1795) Cedar Crest Rd	0.18	890	R											NA	NA	05/03/2006
(1796) Beckham Dr	0.22	180	R											NA	NA	05/03/2006
(1797) Iredell Rd	0.20	310	R											NA	NA	05/03/2006
(1797) Iredell Rd	0.03	340	R											NA	NA	05/03/2006
(1797) Iredell Rd	0.09	390	R											NA	NA	05/03/2006
(1797) Iredell Rd	0.07	470	R											NA	NA	05/03/2006
(1798) Fillmore Rd	0.09	300	R											NA	NA	05/03/2006
(1798) Fillmore Rd	0.07	340	R											NA	NA	05/03/2006
(1798) Williamswood Rd	0.24	610	R											NA	NA	05/03/2006
(1798) Williamswood Rd	0.06	310	R											NA	NA	05/03/2006
(1798) Williamswood Rd	0.08	280	R											NA	NA	05/03/2006
(1798) Williamswood Rd	0.10	230	R											NA	NA	05/03/2006
(1798) Williamswood Rd	0.11	200	R											NA	NA	05/03/2006
(1799) Haverford Circle	0.08	130	R											NA	NA	05/03/2006
(1800) Three Bridges Rd	0.25	300	R											NA	NA	03/23/2006
(1801) Pineville Rd	0.02	4	R											NA	NA	03/03/2003
(1801) Pineville Rd	0.06	270	R											NA	NA	03/03/2003
(1801) Pineville Rd	0.06	230	R											NA	NA	03/03/2003

Virginia Department of Transportation  
Traffic Engineering Division  
2007  
Annual Average Daily Traffic Volume Estimates By Section of Route  
Chesterfield Maintenance Area

Route	Length	AADT	QA	4Tire	Bus	Truck				QC	K Factor	QK	Dir Factor	AAWDT	QW	Year
						2Axle	3+Axle	1Trail	2Trail							
<b>Chesterfield County</b>																
(1801) Pineville Rd	0.06	420	R								NA			NA		03/03/2003
(1801) Pineville Rd	0.18	270	R								NA			NA		03/03/2003
(1801) Pineville Rd	0.06	330	R								NA			NA		03/03/2003
(1802) Whiffletree Rd	0.06	160	R								NA			NA		03/03/2003
(1802) Whiffletree Rd	0.09	140	R								NA			NA		03/03/2003
(1802) Whiffletree Rd	0.06	90	R								NA			NA		03/03/2003
(1803) Whiffletree Ct	0.03	40	R								NA			NA		03/03/2003
(1804) Kennesaw Rd	0.04	40	R								NA			NA		03/03/2003
(1804) Kennesaw Rd	0.06	160	R								NA			NA		03/03/2003
(1804) Kennesaw Rd	0.07	430	R								NA			NA		03/03/2003
(1804) Kennesaw Rd	0.18	460	R								NA			NA		03/03/2003
(1804) Kennesaw Rd	0.05	150	R								NA			NA		03/03/2003
(1804) Kennesaw Rd	0.11	200	R								NA			NA		03/03/2003
(1805) Windrift Rd	0.10	290	R								NA			NA		03/03/2003
(1805) Windrift Rd	0.02	20	R								NA			NA		03/03/2003
(1806) Kendrick Rd	0.03	10	R								NA			NA		03/03/2003
(1806) Kendrick Rd	0.10	460	R								NA			NA		03/03/2003
(1806) Kendrick Rd	0.07	500	R								NA			NA		03/03/2003
(1806) Kendrick Rd	0.10	300	R								NA			NA		03/03/2003
(1806) Kendrick Rd	0.13	270	R								NA			NA		03/03/2003
(1806) Kendrick Rd	0.05	720	R								NA			NA		03/03/2003
(1806) Kendrick Rd	0.03	670	R								NA			NA		03/03/2003
(1807) Wolfberry Rd	0.09	120	R								NA			NA		03/03/2003

Virginia Department of Transportation  
 Traffic Engineering Division  
 2007  
 Annual Average Daily Traffic Volume Estimates By Section of Route  
 Chesterfield Maintenance Area

Route	Length	AADT	QA	4Tire	Bus	-----Truck-----				QC	K Factor	QK	Dir Factor	AAWDT	QW	Year
						2Axle	3+Axle	1Trail	2Trail							
<b>Chesterfield County</b>																
(1808) Pineville Ct	0.03	60	R				From: 20-1801 Pineville Rd				NA			NA		03/03/2003
							To: Cul-de-Sac									
(1809) Robmont Dr	0.18	210	R				From: 20-1801 Pineville Rd				NA			NA		03/03/2003
							To: 20-2588 Rosegill Rd									
(1810) Kentberry Rd	0.11	100	R				From: Cul-de-Sac				NA			NA		03/03/2003
							To: 20-1801 Pineville Rd									
(1811) Vantage Pl	0.07	320	R				From: 20-1804 Kennesaw Rd				NA			NA		03/03/2003
							To: 20-1812 Vantage Ct									
(1811) Vantage Pl	0.06	410	R				From: 20-1806 Kendrick Rd				NA			NA		03/03/2003
							To: 20-1811 Vantage Pl									
(1812) Vantage Ct	0.04	40	R				From: Cul-de-Sac				NA			NA		03/03/2003
							To: 20-1804 Kennesaw Rd									
(1813) Kimwood Rd	0.06	40	R				From: Dead End				NA			NA		03/03/2003
							To: Cul-de-Sac									
(1814) Walkers Ferry Rd	0.07	70	R				From: 20-1819 Walkers Ferry Ct				NA			NA		05/29/2003
							To: 20-1921 Brandermill Py									
(1814) Walkers Ferry Rd	0.18	310	R				From: 20-1442 Hybla Rd				NA			NA		05/29/2003
							To: 20-1816 Princess Margaret Ct									
(1815) Princess Margaret Pl	0.10	140	R				From: 20-3309 Celia Crescent				NA			NA		05/05/2003
							To: Cul-de-Sac									
(1815) Princess Margaret Pl	0.10	60	R				From: Cul-de-Sac				NA			NA		05/05/2003
							To: 20-1815 Princess Margaret Pl									
(1815) Princess Margaret Pl	0.05	60	R				From: Dead End				NA			NA		05/05/2003
							To: 20-1442 Hybla Rd									
(1816) Princess Margaret Ct	0.07	70	R				From: 20-1817 Melissa Mill Rd				NA			NA		05/16/2006
							To: 20-1818 Queen Elizabeth Av									
(1817) Melissa Mill Rd	0.06	49	R				From: Dead End				NA			NA		05/16/2006
							To: 20-1818 Queen Elizabeth Av									
(1817) Melissa Mill Rd	0.21	260	R				From: Dead End				NA			NA		05/16/2006
							To: 20-1814 Walkers Ferry Rd									
(1818) Queen Elizabeth Ave	0.02	8	R				From: Cul-de-Sac				NA			NA		05/29/2003
							To: 20-1817 Melissa Mill Rd									
(1818) Queen Elizabeth Ave	0.05	50	R				From: Dead End				NA			NA		05/16/2006
							To: 20-1814 Walkers Ferry Rd									
(1819) Walkers Ferry Ct	0.12	140	R				From: Cul-de-Sac				NA			NA		05/29/2003
							To: 20-1821 Riverbirch Trace Ct									
(1820) Riverbirch Trace Rd	0.17	140	R				From: 20-1921 Brandermill Pkwy				NA			NA		05/29/2003
							To: 20-1921 Brandermill Pkwy									

Virginia Department of Transportation  
Traffic Engineering Division  
2007  
Annual Average Daily Traffic Volume Estimates By Section of Route  
Chesterfield Maintenance Area

Route	Length	AADT	QA	4Tire	Bus	Truck				QC	K Factor	QK	Dir Factor	AAWDT	QW	Year
						2Axle	3+Axle	1Trail	2Trail							
<b>Chesterfield County</b>																
(1821) Riverbirch Trace Ct	0.04	48	R								NA			NA		05/29/2003
(1822) McTyres Cove Pl	0.10	120	R								NA			NA		07/22/2003
(1823) McTyres Cove Lane	0.05	60	R								NA			NA		07/22/2003
(1823) McTyres Cove Lane	0.06	270	R								NA			NA		07/22/2003
(1824) McTyres Cove Ct	0.11	160	R								NA			NA		07/22/2003
(1825) Marbleridge Rd	0.17	140	R								NA			NA		05/09/2006
(1825) Marbleridge Rd	0.09	1100	R								NA			NA		05/09/2006
(1825) Marbleridge Rd	0.18	1300	R								NA			NA		05/09/2006
(1825) Marbleridge Rd	0.07	1500	R								NA			NA		05/09/2006
(1825) Marbleridge Rd	0.13	1600	R								NA			NA		05/09/2006
(1825) Marbleridge Rd	0.09	2500	R								NA			NA		05/09/2006
(1826)	0.17	290	R								NA			NA		05/05/2003
(1826)	0.13	220	R								NA			NA		05/05/2003
(1826)	0.09	100	R								NA			NA		05/05/2003
(1827) Brickland Ct	0.04	48	R								NA			NA		05/05/2003
(1828) McTyres Cove Terrace	0.09	110	R								NA			NA		07/22/2003
(1829) Reams Ct	0.18	310	R								NA			NA		03/05/2003
(1830) Wenatchee Rd	0.06	900	R								NA			NA		05/09/2006
(1830) Wenatchee Rd	0.07	470	R								NA			NA		05/09/2006
(1830) Wenatchee Rd	0.05	400	R								NA			NA		05/09/2006
(1831)	0.09	100	R								NA			NA		03/05/2003

Virginia Department of Transportation  
 Traffic Engineering Division  
 2007  
 Annual Average Daily Traffic Volume Estimates By Section of Route  
 Chesterfield Maintenance Area

Route	Length	AADT	QA	4Tire	Bus	Truck				QC	K Factor	QK	Dir Factor	AAWDT	QW	Year
						2Axle	3+Axle	1Trail	2Trail							
<b>Chesterfield County</b>																
(1831)	0.06	80	R				From: 20-1830 Wenatchee Rd				NA			NA		03/05/2003
							To: Dead End									
(1832)	0.06	90	R				From: Dead End				NA			NA		03/05/2003
							To: 20-1830 Wenatchee Rd									
(1833) Mosswood Rd	0.12	230	R				From: 20-1835 Mistywood Rd				NA			NA		03/05/2003
(1833) Mosswood Rd	0.07	400	R				From: 20-1830 Wenatchee Rd				NA			NA		03/05/2003
(1833) Mosswood Rd	0.15	170	R				From: 20-1834 Mosswood Ct				NA			NA		03/05/2003
							To: Cul-de-Sac									
(1834) Mosswood Ct	0.09	110	R				From: Cul-de-Sac				NA			NA		05/09/2006
							To: 20-1833 Mosswood Rd									
(1835) Mistywood Rd	0.07	460	R				From: 20-647 Reams Rd				NA			NA		04/10/2006
(1835) Mistywood Rd	0.09	290	R				From: 20-1833 Mosswood Rd				NA			NA		04/10/2006
(1835) Mistywood Rd	0.03	20	R				From: 20-1836 Silverleaf Trail				NA			NA		04/10/2006
							To: Dead End									
(1836) Silverleaf Trail	0.11	160	R				From: 20-1835 Mistywood Rd				NA			NA		05/09/2006
(1836) Silverleaf Trail	0.05	70	R				From: 20-1837 Silverleaf Ct				NA			NA		05/09/2006
							To: Cul-de-Sac									
(1837) Silverleaf Ct	0.04	60	R				From: 20-1836 Silverleaf Trail				NA			NA		05/09/2006
							To: Cul-de-Sac									
(1838) Heritage Woods Lane	0.04	160	R				From: 20-1939 Planters Wood Rd				NA			NA		03/06/2006
(1838) Heritage Woods Lane	0.04	80	R				From: T Intersection				NA			NA		03/06/2006
							To: Dead End; Gap									
(1838) Heritage Woods Lane	0.05	70	R				From: T Intersection				NA			NA		03/06/2006
							To: Dead End									
(1839) Heritage Woods Ridge	0.04	70	R				From: Cul-de-Sac				NA			NA		03/06/2006
							To: 20-1939 Planters Wood Rd									
(1840) Crumpets Lane	0.05	80	R				From: Cul-de-Sac				NA			NA		05/16/2006
							To: 20-1739 Looking Glass Rd									
(1841) Heritage Woods Rd	0.06	310	R				From: 20-1939 Planters Wood Rd				NA			NA		03/06/2006
(1841) Heritage Woods Rd	0.05	160	R				From: 20-1842				NA			NA		03/06/2006
(1841) Heritage Woods Rd	0.05	80	R				From: 20-1843 Heritage Woods Pl				NA			NA		03/06/2006
							To: Cul-de-Sac									
(1842) Heritage Woods Terrac	0.04	70	R				From: Dead End				NA			NA		03/06/2006
							To: 20-1841 Heritage Woods Rd									

Virginia Department of Transportation  
Traffic Engineering Division  
2007  
Annual Average Daily Traffic Volume Estimates By Section of Route  
Chesterfield Maintenance Area

Route	Length	AADT	QA	4Tire	Bus	Truck				QC	K Factor	QK	Dir Factor	AAWDT	QW	Year
						2Axle	3+Axle	1Trail	2Trail							
<b>Chesterfield County</b>																
(1842) Heritage Woods Terrac	0.07	90	R				From: 20-1841 Heritage Woods Rd				NA			NA		03/06/2006
							To: Dead End									
(1843) Heritage Woods Pl	0.04	80	R				From: Cul-de-Sac				NA			NA		03/06/2006
							To: 20-1841 Heritage Woods Rd									
(1844) Heritage Woods Trail	0.04	70	R				From: Cul-de-Sac				NA			NA		08/01/2006
							To: 20-1939 Planters Wood Rd									
(1845) Summerleaf Dr	0.15	1300	R				From: 20-1972 Autumnleaf Dr				NA			NA		08/01/2006
							To: 20-641 Beulah Rd									
(1845) Summerleaf Dr	0.15	680	R				From: 20-641 Beulah Rd				NA			NA		08/01/2006
							To: 20-3053 Belfield Ct									
(1845) Summerleaf Dr	0.06	570	R				From: 20-3053 Belfield Ct				NA			NA		08/01/2006
							To: 20-3054									
(1845) Belfield Rd	0.06	430	R				From: 20-3054				NA			NA		08/01/2006
							To: 20-3075 Black Oak Rd									
(1845) Belfield Rd	0.06	310	R				From: 20-3075 Black Oak Rd				NA			NA		08/01/2006
							To: 20-3373 Rockfield Rd									
(1845) Belfield Rd	0.07	120	R				From: 20-3373 Rockfield Rd				NA			NA		08/01/2006
							To: Cul-de-Sac									
(1846) Summerleaf Ct	0.05	130	R				From: Cul-de-Sac				NA			NA		08/01/2006
							To: 20-1845									
(1847) Stroud Lane	0.06	410	R				From: 20-1825 Marbleridge Rd				NA			NA		05/09/2006
							To: 20-1848 Marlethorpe Rd									
(1847) Stroud Lane	0.09	200	R				From: 20-1848 Marlethorpe Rd				NA			NA		05/09/2006
							To: Dead End									
(1848) Marlethorpe Rd	0.04	30	R				From: Dead End				NA			NA		05/09/2006
							To: 20-3059 Pullbrooke Dr									
(1848) Marlethorpe Rd	0.08	70	R				From: 20-3059 Pullbrooke Dr				NA			NA		05/09/2006
							To: 20-3047 Queensway Rd									
(1848) Marlethorpe Rd	0.16	250	R				From: 20-3047 Queensway Rd				NA			NA		05/09/2006
							To: 20-1847 Stroud Lane									
(1849) Monath Rd	0.17	290	R				From: Dead End				NA			NA		05/09/2006
							To: 20-647 Reams Rd									
(1850) Westgate Dr	0.05	740	R				From: 20-1798 Williamswood Rd				NA			NA		04/03/2003
							To: SR 147 Huguenot Rd									
(1851) Robert Earl Circle	0.04	50	R				From: 20-1798 Williamswood Rd				NA			NA		05/03/2006
							To: Cul-de-Sac									
(1852) Farr Lane	0.18	100	R				From: 20-1798 Williamswood Rd				NA			NA		05/03/2006
							To: 20-1798 Williamswood Rd									
(1853) Fox Harbor Ct	0.04	80	R				From: Cul-de-Sac				NA			NA		05/03/2006
							To: 20-1798 Williamswood Rd									
(1854) Professional Rd	0.14	780	R				From: 20-683 Forest Hill Ave				NA			NA		04/06/2006
							To: Cul-de-Sac									



Virginia Department of Transportation  
 Traffic Engineering Division  
 2007  
 Annual Average Daily Traffic Volume Estimates By Section of Route  
 Chesterfield Maintenance Area

Route	Length	AADT	QA	4Tire	Bus	-----Truck-----				QC	K Factor	QK	Dir Factor	AAWDT	QW	Year
						2Axle	3+Axle	1Trail	2Trail							
<b>Chesterfield County</b>																
(1855) Old Well Trail	0.03	140	R				From: 20-1939 Planters Wood Rd				NA			NA		03/06/2006
(1855) Old Well Trail	0.05	50	R				To: 20-1856 Old Well Lane				NA			NA		03/06/2006
							From: Cul-de-Sac									
(1856) Old Well Lane	0.07	80	R				To: 20-1855 Old Well Trail				NA			NA		03/06/2006
							From: Cul-de-Sac									
(1857) Seven Oaks Rd	0.08	420	R				To: 20-1921 Brandermill Pkwy				NA			NA		03/06/2006
(1857) Seven Oaks Rd	0.05	340	R				From: 20-1859 Seven Oaks Ct				NA			NA		03/06/2006
(1857) Seven Oaks Rd	0.18	160	R				To: Begin Loop				NA			NA		03/06/2006
(1857) Seven Oaks Rd	0.10	110	R				From: 20-1858 Seven Oaks Trail				NA			NA		03/06/2006
							To: End Loop									
(1858) Seven Oaks Trail	0.03	48	R				From: Cul-de-Sac				NA			NA		03/06/2006
							To: 20-1857 Seven Oaks Rd									
(1859) Seven Oaks Ct	0.04	60	R				From: Cul-de-Sac				NA			NA		08/01/2006
							To: 20-1857 Seven Oaks Rd									
(1860) Quail Meadows Ct	0.06	60	R				From: 20-1951 Quail Meadows Lane				NA			NA		03/06/2006
							To: Cul-de-Sac									
(1861) Quail Meadows Pl	0.08	100	R				From: Cul-de-Sac				NA			NA		03/06/2006
							To: 20-1951 Quail Meadows Lane									
(1862) Quail Hollow Lane	0.12	130	R				From: Cul-de-Sac				NA			NA		03/06/2006
(1862) Quail Hollow Lane	0.03	290	R				To: 20-1863 Quail Hollow Ct				NA			NA		03/06/2006
							To: 20-1950 Quail Hill Dr									
(1863) Quail Hollow Ct	0.10	130	R				From: 20-1862 Quail Hollow Lane				NA			NA		03/06/2006
							To: Cul-de-Sac									
(1864) Quail Hill Ct	0.09	200	R				From: 20-1950 Quail Hill Dr				NA			NA		03/06/2006
							To: Cul-de-Sac									
(1865) Morning Hill Lane	0.02	320	R				From: 20-1939 Planters Wood Rd				NA			NA		03/06/2006
(1865) Morning Hill Lane	0.09	100	R				To: 20-1866 Morning Hill Ct				NA			NA		03/06/2006
							To: Cul-de-Sac									
(1866) Morning Hill Ct	0.08	120	R				From: 20-1865 Morning Hill Lane				NA			NA		03/06/2006
							To: Cul-de-Sac									
(1867) Court Ridge Rd	0.05	310	R				From: 20-1920 Millridge Pkwy				NA			NA		03/06/2006
(1867) Court Ridge Rd	0.03	150	R				To: 20-1868 Court Ridge Trail				NA			NA		03/06/2006
(1867) Court Ridge Rd	0.09	110	R				From: 0.03 ME 20-1868				NA			NA		03/06/2006
							To: Cul-de-Sac									

Virginia Department of Transportation  
Traffic Engineering Division  
2007  
Annual Average Daily Traffic Volume Estimates By Section of Route  
Chesterfield Maintenance Area

Route	Length	AADT	QA	4Tire	Bus	-----Truck-----				QC	K Factor	QK	Dir Factor	AAWDT	QW	Year
						2Axle	3+Axle	1Trail	2Trail							
<b>Chesterfield County</b>																
(1868) Court Ridge Trail	0.05	100	R											NA		03/06/2006
(1869) Fox Chase Rd	0.06	470	R											NA		03/06/2006
(1869) Fox Chase Rd	0.05	200	R											NA		03/06/2006
(1869) Fox Chase Rd	0.05	70	R											NA		03/06/2006
(1870) Fox Chase Trail	0.10	170	R											NA		03/06/2006
(1871) Fox Chase Dr	0.16	240	R											NA		06/11/2003
(1871) Fox Chase Dr	0.14	370	R											NA		06/11/2003
(1871) Fox Chase Dr	0.06	960	R											NA		06/11/2003
(1871) Fox Chase Dr	0.06	1000	R											NA		06/11/2003
(1871) Fox Chase Dr	0.06	1100	R											NA		06/11/2003
(1871) Fox Chase Dr	0.05	1300	R											NA		06/11/2003
(1871) Fox Chase Dr	0.09	1400	R											NA		06/11/2003
(1871) Fox Chase Dr	0.09	180	R											NA		06/11/2003
(1872) Fox Chase Ct	0.07	100	R											NA		05/29/2003
(1873) Nuttree Woods Dr	0.27	960	R											NA		06/11/2003
(1873) Nuttree Woods Dr	0.19	160	R											NA		06/11/2003
(1873) Nuttree Woods Dr	0.06	200	R											NA		06/11/2003
(1873) Nuttree Woods Dr	0.04	560	R											NA		06/11/2003
(1873) Nuttree Woods Dr	0.08	560	R											NA		06/11/2003
(1873) Nuttree Woods Dr	0.06	550	R											NA		06/11/2003
(1874) Nuttree Woods Trail	0.04	60	R											NA		05/29/2003
(1875) Nuttree Woods Pl	0.03	140	R											NA		05/29/2003
(1875) Nuttree Woods Pl	0.04	80	R											NA		05/29/2003

Virginia Department of Transportation  
Traffic Engineering Division  
2007  
Annual Average Daily Traffic Volume Estimates By Section of Route  
Chesterfield Maintenance Area

Route	Length	AADT	QA	4Tire	Bus	Truck				QC	K Factor	QK	Dir Factor	AAWDT	QW	Year
						2Axle	3+Axle	1Trail	2Trail							
<b>Chesterfield County</b>																
(1876) Nuttree Woods Lane	0.04	50	R				From: Cul-de-Sac				NA			NA		05/29/2003
							To: 20-1875 Nuttree Woods Pl									
(1877) Nuttree Woods Ct	0.04	70	R				From: Cul-de-Sac				NA			NA		05/29/2003
							To: 20-1873 Nuttree Woods Dr									
(1878) Overcreek Lane	0.18	710	R				From: 20-1873 Nuttree Woods Dr				NA			NA		06/11/2003
							To: 20-1871 Fox Chase Dr									
(1879) Northwich Dr	0.11	90	R				From: End Loop				NA			NA		09/15/2003
							To: 20-1880 Northwich Ct									
(1879) Northwich Dr	0.04	110	R				From: 20-1880 Northwich Ct				NA			NA		09/15/2003
							To: Begin Loop									
(1879) Northwich Dr	0.13	210	R				From: Begin Loop				NA			NA		09/15/2003
							To: 20-1881 Northwich Rd									
(1879) Northwich Dr	0.03	420	R				From: 20-1881 Northwich Rd				NA			NA		09/15/2003
							To: 20-1920 Millridge Pkwy									
(1880) Northwich Ct	0.08	130	R				From: 20-1879 Northwich Dr				NA			NA		09/15/2003
							To: Cul-de-Sac									
(1881) Northwich Rd	0.05	180	R				From: 20-1879 Northwich Dr				NA			NA		09/15/2003
							To: 20-1882 Northwich Trail									
(1881) Northwich Rd	0.03	40	R				From: 20-1882 Northwich Trail				NA			NA		09/15/2003
							To: Cul-de-Sac									
(1882) Northwich Trail	0.11	120	R				From: Cul-de-Sac				NA			NA		09/15/2003
							To: 20-1881 Northwich Rd									
(1883) Timber Ridge Rd	0.23	160	R				From: End Loop				NA			NA		06/16/2003
							To: E Leg Int; Gap									
(1883) Timber Ridge Rd	0.04	300	R				From: 20-1920 Millridge Pkwy				NA			NA		06/16/2003
							To: E Leg Int									
(1883) Timber Ridge Rd	0.22	130	R				From: E Leg Int				NA			NA		06/16/2003
							To: 20-1884 Timber Ridge Ct									
(1883) Timber Ridge Rd	0.20	150	R				From: 20-1884 Timber Ridge Ct				NA			NA		06/16/2003
							To: 20-1885 Timber Ridge Pl									
(1883) Timber Ridge Rd	0.06	370	R				From: 20-1885 Timber Ridge Pl				NA			NA		06/16/2003
							To: Begin Loop									
(1883) Timber Ridge Rd	0.04	380	R				From: Begin Loop				NA			NA		06/16/2003
							To: 20-1921 Brandermill Pkwy									
(1884) Timber Ridge Ct	0.05	70	R				From: 20-1883 Timber Ridge Rd				NA			NA		06/16/2003
							To: Cul-de-Sac									
(1885) Timber Ridge Pl	0.10	100	R				From: Cul-de-Sac				NA			NA		06/16/2003
							To: 20-1883 Timber Ridge Rd									
(1886) Quail Hunt Ct	0.04	90	R				From: Cul-de-Sac				NA			NA		05/29/2003
							To: 20-1950 Quail Hill Dr									
(1887)	0.11	110	R				From: Cul-de-Sac				NA			NA		05/29/2003
							To: 20-1888 Hunts Bridge Ct									

Virginia Department of Transportation  
Traffic Engineering Division  
2007  
Annual Average Daily Traffic Volume Estimates By Section of Route  
Chesterfield Maintenance Area

Route	Length	AADT	QA	4Tire	Bus	-----Truck-----				QC	K Factor	QK	Dir Factor	AAWDT	QW	Year
						2Axle	3+Axle	1Trail	2Trail							
<b>Chesterfield County</b>																
(1887)	0.05	190	R			From: 20-1888 Hunts Bridge Ct					NA			NA		05/29/2003
						To: 20-1950 N, Quail Hill Dr										
(1887)	0.06	1000	R			From: 20-1950 S, Quail Hill Dr					NA			NA		06/16/2003
						To: 20-754 Old Hundred Rd										
(1888) Hunts Bridge Ct	0.03	60	R			From: Cul-de-Sac					NA			NA		05/29/2003
						To: 20-1887										
(1889)	0.04	60	R			From: Dead End					NA			NA		05/29/2003
						To: 20-2916 Commodore Point Cr										
(1889)	0.02	50	R			From: 20-2917 Commodore Point Pl					NA			NA		05/29/2003
						To: 20-2915 Commodore Point Ct										
(1889)	0.15	360	R			From: 20-1921 Brandermill Pkwy					NA			NA		05/29/2003
						To: 20-1890 Stoney Ridge Trail										
(1889)	0.03	420	R			From: 20-1891 Stoney Ridge Ct					NA			NA		05/29/2003
						To: Cul-de-Sac										
(1889)	0.15	300	R			From: Cul-de-Sac					NA			NA		05/29/2003
						To: 20-1889										
(1890) Stoney Ridge Trail	0.15	120	R			From: Cul-de-Sac					NA			NA		05/29/2003
						To: 20-1889										
(1891) Stoney Ridge Ct	0.10	90	R			From: Cul-de-Sac					NA			NA		05/29/2003
						To: 20-1889										
(1892) Village Green Dr	0.19	590	R			From: End Loop					NA			NA		03/06/2006
						To: 20-2914										
(1892) Village Green Dr	0.08	1300	R			From: 20-1894 Thornridge Lane					NA			NA		03/06/2006
						To: Begin Loop										
(1892) Village Green Dr	0.06	2700	R			From: 20-1920 Millridge Pkwy					NA			NA		03/06/2006
						To: 20-1773 Brixham Dr										
(1893) Scherer Dr	0.12	250	R			From: 20-1759 Barningham Rd; Mohawk Dr					NA			NA		04/06/2006
						To: 20-1979 Trabue Rd										
(1893) Scherer Dr	0.14	510	R			From: 20-1982 Sherbrook Ct					NA			NA		04/06/2006
						To: SR 147 Huguenot Rd										
(1893) Scherer Dr	0.07	520	R			From: Cul-de-Sac					NA			NA		04/06/2006
						To: 20-1895 Thomridge Ct										
(1894) Thornridge Lane	0.24	160	R			From: 20-1892 Village Green Dr					NA			NA		03/06/2006
						To: 20-1892 Village Green Dr										

Virginia Department of Transportation  
 Traffic Engineering Division  
 2007  
 Annual Average Daily Traffic Volume Estimates By Section of Route  
 Chesterfield Maintenance Area

Route	Length	AADT	QA	4Tire	Bus	-----Truck-----				QC	K Factor	QK	Dir Factor	AAWDT	QW	Year
						2Axle	3+Axle	1Trail	2Trail							
<b>Chesterfield County</b>																
(1895) Thornridge Ct	0.10	100	R								NA			NA		03/06/2006
(1896) Steeple Chase Terrace	0.05	60	R								NA			NA		05/29/2003
(1897) Steeple Chase Rd	0.05	160	R								NA			NA		05/29/2003
(1897) Steeple Chase Rd	0.05	70	R								NA			NA		05/29/2003
(1898) Steeple Chase Ct	0.05	60	R								NA			NA		05/29/2003
(1899) Fox Chase Lane	0.12	1800	R								NA			NA		06/11/2003
(1899) Fox Chase Lane	0.08	800	R								NA			NA		06/11/2003
(1900) Rainwater Rd	0.15	240	R								NA			NA		08/01/2006
(1900) Rainwater Rd	0.20	160	R								NA			NA		08/01/2006
(1901) Antas Lane	0.05	120	R								NA			NA		11/20/2003
(1902) Baume Circle	0.06	70	R								NA			NA		06/01/2006
(1903) Chanson Rd	0.12	220	R								NA			NA		12/03/2003
(1904) Nordic Lane	0.06	80	R								NA			NA		06/01/2006
(1905) Old Warson Dr	0.96	1100	R								NA			NA		10/23/2003
(1906) Saponen Dr	0.06	50	R								NA			NA		06/01/2006
(1907) Heather Ridge	0.06	140	R								NA			NA		06/01/2006
(1907) Heather Ridge	0.18	160	R								NA			NA		06/01/2006
(1908) Bentwood Lane	0.06	500	R								NA			NA		06/01/2006
(1908) Bentwood Lane	0.05	560	R								NA			NA		06/01/2006
(1908) Bentwood Lane	0.03	440	R								NA			NA		06/01/2006

Virginia Department of Transportation  
Traffic Engineering Division  
2007  
Annual Average Daily Traffic Volume Estimates By Section of Route  
Chesterfield Maintenance Area

Route	Length	AADT	QA	4Tire	Bus	-----Truck-----				QC	K Factor	QK	Dir Factor	AAWDT	QW	Year
						2Axle	3+Axle	1Trail	2Trail							
<b>Chesterfield County</b>																
(1908) Bendtwood Lane	0.06	290	R				20-2836 Windwood Lane				NA			NA		06/01/2006
(1908) Bendtwood Lane	0.06	220	R				20-3066 Bent Wood Ct				NA			NA		06/01/2006
(1908) Bendtwood Lane	0.06	80	R				20-3065 Cedarbend Lane				NA			NA		06/01/2006
							Cul-de-Sac									
(1909) Bellmeadows Ct	0.05	60	R				Cul-de-Sac				NA			NA		07/11/2006
(1909) Bellmeadows Terrace	0.06	60	R				20-1918 Bellmeadows Rd				NA			NA		07/11/2006
							Cul-de-Sac									
(1910) Lost Forest Dr	0.06	2000	R				SR 145 Centralia Rd				NA			NA		06/01/2006
(1910) Lost Forest Dr	0.14	1900	R				20-1911 Creekwood Ct				NA			NA		06/01/2006
(1910) Lost Forest Dr	0.06	1900	R				20-1912 Enchanted Lane				NA			NA		06/01/2006
(1910) Lost Forest Dr	0.13	1400	R				20-1907 Heather Ridge				NA			NA		06/01/2006
(1910) Lost Forest Dr	0.05	1100	R				20-1908 Bentwood Lane				NA			NA		06/01/2006
(1910) Lost Forest Dr	0.12	910	R				20-2835 Lost Forest Ct				NA			NA		06/01/2006
(1910) Lost Forest Dr	0.20	830	R				20-2836 Windwood Lane				NA			NA		06/01/2006
(1910) Lost Forest Dr	0.12	680	R				20-3065 Cedarbend Lane				NA			NA		06/01/2006
(1910) Lost Forest Dr	0.07	540	R				0.12 MN 20-3065				NA			NA		06/01/2006
(1910) Lost Forest Dr	0.23	380	R				20-2848 Rainwood Rd				NA			NA		06/01/2006
							20-3061 Greatbridge Rd									
(1911) Creekwood Ct	0.06	90	R				20-1910 Lost Forest Dr				NA			NA		06/01/2006
							Cul-de-Sac									
(1912) Enchanted Lane	0.03	40	R				Dead End				NA			NA		06/01/2006
(1912) Enchanted Lane	0.09	90	R				20-1910 Lost Forest Dr				NA			NA		06/01/2006
							Dead End									
(1913) Huntingcreek Dr	0.05	3800	R				End State Maintenance				NA			NA		07/11/2006
(1913) Huntingcreek Dr	0.05	3300	R				20-3654 Leisure Lane				NA			NA		07/11/2006
(1913) Huntingcreek Dr	0.06	2900	R				20-3650 Playground Circle				NA			NA		07/11/2006
(1913) Huntingcreek Dr	0.10	2900	R				20-2832 Huntingcreek Circle				NA			NA		07/11/2006
(1913) Huntingcreek Dr	0.07	2800	R				20-2833 Pointer Dr				NA			NA		07/11/2006
							20-2022 Watchaven Lane									

Virginia Department of Transportation  
Traffic Engineering Division  
2007  
Annual Average Daily Traffic Volume Estimates By Section of Route  
Chesterfield Maintenance Area

Route	Length	AADT	QA	4Tire	Bus	-----Truck-----				QC	K Factor	QK	Dir Factor	AAWDT	QW	Year
						2Axle	3+Axle	1Trail	2Trail							
<b>Chesterfield County</b>																
(1913) Huntingcreek Dr	0.10	2700	R								NA			NA		07/11/2006
(1913) Huntingcreek Dr	0.05	2600	R								NA			NA		07/11/2006
(1913) Huntingcreek Dr	0.06	2600	R								NA			NA		07/11/2006
(1913) Huntingcreek Dr	0.14	2600	R								NA			NA		07/11/2006
(1913) Huntingcreek Dr	0.03	2600	R								NA			NA		07/11/2006
(1913) Huntingcreek Dr	0.06	2700	R								NA			NA		07/11/2006
(1913) Huntingcreek Dr	0.08	2900	R								NA			NA		07/11/2006
(1913) Huntingcreek Dr	0.07	2700	R								NA			NA		07/11/2006
(1913) Huntingcreek Dr	0.07	2800	R								NA			NA		07/11/2006
(1914) Cloverpatch Terrace	0.06	100	R								NA			NA		07/11/2006
(1915) Buttermint Dr	0.05	410	R								NA			NA		07/11/2006
(1915) Buttermint Dr	0.13	360	R								NA			NA		07/11/2006
(1915) Buttermint Dr	0.08	300	R								NA			NA		07/11/2006
(1915) Buttermint Dr	0.06	220	R								NA			NA		07/11/2006
(1916) English Setter Ct	0.10	120	R								NA			NA		07/11/2006
(1917) Gunshop Lane	0.06	80	R								NA			NA		07/11/2006
(1918) Bellmeadows Rd	0.06	650	R								NA			NA		07/11/2006
(1918) Bellmeadows Rd	0.19	1200	R								NA			NA		07/11/2006
(1919) Windingrun Lane	0.15	100	R								NA			NA		07/11/2006
(1919) Windingrun Ln	0.10	260	R								NA			NA		07/11/2006
(1919) Windingrun Ln	0.03	50	R								NA			NA		07/11/2006
(1920) Millridge Pkwy	0.34	7000	R								NA			NA		09/15/2003
(1920) Millridge Pkwy	1.30	4500	R								NA			NA		09/15/2003

Virginia Department of Transportation  
Traffic Engineering Division  
2007  
Annual Average Daily Traffic Volume Estimates By Section of Route  
Chesterfield Maintenance Area

Route	Length	AADT	QA	4Tire	Bus	-----Truck-----				QC	K Factor	QK	Dir Factor	AAWDT	QW	Year
						2Axle	3+Axle	1Trail	2Trail							
<b>Chesterfield County</b>																
(1921) Brandermill Pkwy	0.88	3700	R				From: 20-754 Old Hundred Rd SE					NA		NA		06/11/2003
(1921) Brandermill Pkwy	0.97	4600	R				To: 20-1873 Nuttree					NA		NA		06/11/2003
(1921) Brandermill Pkwy	1.02	8800	R				From: 20-604 Genito Rd					NA		NA		06/11/2003
(1921)	0.32	8300	R				To: 20-652 Old Hundred Rd NW					NA		NA		06/11/2003
							From: Dead End									
							To: End Loop									
(1922) Poplar Grove Rd	0.20	120	R				From: 20-1923 Poplar Grove Rd					NA		NA		03/15/2006
(1922) Poplar Grove Rd	0.06	180	R				To: 20-1924 Poplar Grove Ct					NA		NA		03/15/2006
(1922) Poplar Grove Rd	0.03	230	R				From: 20-1925 Poplar Grove Terrace					NA		NA		03/15/2006
(1922) Poplar Grove Rd	0.18	290	R				To: 20-1926 Poplar Grove Pl					NA		NA		03/15/2006
(1922) Poplar Grove Rd	0.17	260	R				From: Begin Loop					NA		NA		03/15/2006
(1922) Poplar Grove Rd	0.03	390	R				To: 20-1920 Millridge Pkwy					NA		NA		03/15/2006
(1923) Poplar Grove Rd	0.08	320	R				From: 20-1920 Millridge Pkwy					NA		NA		03/15/2006
							To: 20-1922 Poplar Grove Rd									
(1924) Poplar Grove Ct	0.05	80	R				From: 20-1922 Poplar Grove Rd					NA		NA		03/15/2006
							To: Cul-de-Sac									
(1925) Poplar Grove Terrace	0.03	46	R				From: Cul-de-Sac					NA		NA		03/15/2006
							To: 20-1922 Poplar Grove Rd									
(1926) Poplar Grove Pl	0.08	80	R				From: Cul-de-Sac					NA		NA		03/15/2006
							To: 20-1922 Poplar Grove Rd									
(1927) Winterberry Ridge	0.07	320	R				From: End Loop					NA		NA		03/06/2006
(1927) Winterberry Ridge	0.18	250	R				To: 20-1931 Hickory Nut Point					NA		NA		03/06/2006
(1927) Winterberry Ridge	0.14	210	R				From: 20-1930 Winterberry Ct					NA		NA		03/06/2006
(1927) Winterberry Ridge	0.06	180	R				To: 20-1929 Winterberry Trail					NA		NA		03/06/2006
(1927) Winterberry Ridge	0.22	470	R				From: 20-1928 McTyres Cove Rd					NA		NA		03/06/2006
(1927) Winterberry Ridge	0.06	780	R				To: Begin Loop					NA		NA		03/06/2006
(1928) McTyres Cove Rd	0.14	310	R				From: 20-1927 Winterberry Ridge					NA		NA		06/16/2003
(1928) McTyres Cove Rd	0.04	310	R				To: 20-1828 S, McTyres Cove Trail					NA		NA		06/16/2003
(1928) McTyres Cove Rd	0.09	330	R				From: 20-1828 N, McTyres Cove Trail					NA		NA		06/16/2003
							To: 20-1823 McTyres Cove Lane									



Virginia Department of Transportation  
Traffic Engineering Division  
2007  
Annual Average Daily Traffic Volume Estimates By Section of Route  
Chesterfield Maintenance Area

Route	Length	AADT	QA	4Tire	Bus	-----Truck-----				QC	K Factor	QK	Dir Factor	AAWDT	QW	Year
						2Axle	3+Axle	1Trail	2Trail							
<b>Chesterfield County</b>																
(1928) McTyres Cove Rd	0.05	410	R								NA			NA		06/16/2003
(1928) McTyres Cove Rd	0.12	490	R								NA			NA		06/16/2003
(1929) Winterberry Terrace	0.06	80	R								NA			NA		08/01/2006
(1930) Winterberry Ct	0.04	80	R								NA			NA		06/16/2003
(1931) Hickory Nut Point	0.03	60	R								NA			NA		06/16/2003
(1931) Hickory Nut Point	0.10	160	R								NA			NA		06/16/2003
(1931) Hickory Nut Point	0.10	280	R								NA			NA		06/16/2003
(1932) Hickory Nut Pl	0.04	50	R								NA			NA		06/16/2003
(1933) Hickory Nut Ct	0.03	30	R								NA			NA		06/16/2003
(1934) Old Fox Trail	0.19	340	R								NA			NA		09/15/2003
(1934) Old Fox Trail	0.25	140	R								NA			NA		09/15/2003
(1934) Old Fox Trail	0.11	90	R								NA			NA		09/15/2003
(1934) Old Fox Trail	0.04	80	R								NA			NA		09/15/2003
(1935) Old Fox Tl	0.05	240	R								NA			NA		09/15/2003
(1936) Old Fox Ct	0.04	60	R								NA			NA		09/30/2003
(1937) Woodbriar Ct	0.03	70	R								NA			NA		03/06/2006
(1937) Woodbriar Ct	0.03	220	R								NA			NA		03/06/2006
(1938) Woodbriar Ridge	0.06	140	R								NA			NA		03/06/2006
(1939) Planters Wood Rd	0.05	1100	R								NA			NA		09/15/2003
(1939) Planters Wood Rd	0.04	940	R								NA			NA		09/15/2003
(1939) Planters Wood Rd	0.03	850	R								NA			NA		09/15/2003

Virginia Department of Transportation  
 Traffic Engineering Division  
 2007  
 Annual Average Daily Traffic Volume Estimates By Section of Route  
 Chesterfield Maintenance Area

Route	Length	AADT	QA	4Tire	Bus	Truck				QC	K Factor	QK	Dir Factor	AAWDT	QW	Year
						2Axle	3+Axle	1Trail	2Trail							
<b>Chesterfield County</b>																
(1939) Planters Wood Rd	0.04	720	R				From: 20-1942 Farm Crest Ct					NA		NA		09/15/2003
(1939) Planters Wood Rd	0.05	630	R				To: 20-1943 Peppercorn Pl					NA		NA		09/15/2003
(1939) Planters Wood Rd	0.06	570	R				From: 20-1944 Gate Post Ct					NA		NA		09/15/2003
(1939) Planters Wood Rd	0.02	540	R				To: 20-1945 Farm Brook Ct					NA		NA		09/15/2003
(1939) Planters Wood Rd	0.04	330	R				From: 20-1865 Morning Hill Lane					NA		NA		09/15/2003
(1939) Planters Wood Rd	0.03	280	R				To: 20-1844 Heritage Woods Trail					NA		NA		09/15/2003
(1939) Planters Wood Rd	0.03	240	R				From: 20-1855 Old Well Trail					NA		NA		09/15/2003
(1939) Planters Wood Rd	0.06	280	R				To: 20-1841 Heritage Woods Rd					NA		NA		09/15/2003
(1939) Planters Wood Rd	0.03	310	R				From: 20-1839 Heritage Woods Ridge					NA		NA		09/15/2003
(1939) Planters Wood Rd	0.17	430	R				To: 20-1838 Heritage Woods Lane					NA		NA		09/15/2003
(1940) Old Barn Ct	0.03	70	R				From: 20-1920 N, Millridge Pkwy					NA		NA		09/30/2003
(1941) Painted Post Lane	0.08	120	R				To: 20-1939 Planters Wood Rd					NA		NA		09/30/2003
(1942) Farm Crest Ct	0.07	120	R				From: Cul-de-Sac					NA		NA		09/30/2003
(1943) Peppercorn Pl	0.07	110	R				To: 20-1939 Planters Wood Rd					NA		NA		09/30/2003
(1944) Gate Post Ct	0.07	140	R				From: 20-1939 Planters Wood Rd					NA		NA		09/30/2003
(1945) Farm Brook Ct	0.03	60	R				To: Cul-de-Sac					NA		NA		09/30/2003
(1946) Pebble Creek Rd	0.04	400	R				From: 20-1939 Planters Wood Rd					NA		NA		09/30/2003
(1946) Pebble Creek Rd	0.13	350	R				To: 20-1921 Brandermill Pkwy					NA		NA		09/30/2003
(1946) Pebble Creek Rd	0.03	260	R				From: 20-1947 Pebble Creek Ct					NA		NA		09/30/2003
(1946) Pebble Creek Rd	0.23	190	R				To: 20-1948 Pebble Creek Lane					NA		NA		09/30/2003
(1947) Pebble Creek Ct	0.03	49	R				From: 20-1949 Pebble Creek Trail					NA		NA		09/30/2003
(1948) Pebble Creek Lane	0.04	60	R				To: Cul-de-Sac					NA		NA		09/30/2003
							From: 20-1946 Pebble Creek Rd					NA		NA		09/30/2003
							To: Cul-de-Sac					NA		NA		09/30/2003
							From: Cul-de-Sac					NA		NA		09/30/2003
							To: 20-1946 Pebble Creek Rd					NA		NA		09/30/2003

Virginia Department of Transportation  
Traffic Engineering Division  
2007  
Annual Average Daily Traffic Volume Estimates By Section of Route  
Chesterfield Maintenance Area

Route	Length	AADT	QA	4Tire	Bus	Truck				QC	K Factor	QK	Dir Factor	AAWDT	QW	Year
						2Axle	3+Axle	1Trail	2Trail							
<b>Chesterfield County</b>																
(1949) Pebble Creek Trail	0.04	70	R											NA		09/30/2003
(1950) Quail Hill Dr	0.03	980	R											NA		11/21/2003
(1950) Quail Hill Dr	0.04	780	R											NA		11/21/2003
(1950) Quail Hill Dr	0.04	640	R											NA		11/21/2003
(1950) Quail Hill Dr	0.19	680	R											NA		11/21/2003
(1950) Quail Hill Dr	0.16	610	R											NA		11/21/2003
(1950) Quail Hill Dr	0.05	640	R											NA		11/21/2003
(1950) Quail Hill Dr	0.16	490	R											NA		11/21/2003
(1950) Quail Hill Dr	0.08	430	R											NA		11/21/2003
(1951) Quail Meadows Lane	0.07	90	R											NA		03/06/2006
(1951) Quail Meadows Lane	0.03	210	R											NA		03/06/2006
(1951) Quail Meadows Lane	0.06	230	R											NA		03/06/2006
(1952) Red Lion Pl	0.03	20	R											NA		04/20/2006
(1952) Red Lion Pl	0.07	220	R											NA		04/20/2006
(1952) Red Lion Pl	0.04	260	R											NA		04/20/2006
(1952) Red Lion Pl	0.05	330	R											NA		04/20/2006
(1952) Red Lion Pl	0.07	370	R											NA		04/20/2006
(1953) Threadneedle St	0.06	140	R											NA		03/24/2003
(1953) Threadneedle St	0.05	160	R											NA		03/24/2003
(1954) March Hare Dr	0.10	210	R											NA		03/24/2003
(1955) Honey Tree Rd	0.06	200	R											NA		03/24/2003
(1955) Honey Tree Rd	0.11	330	R											NA		03/24/2003
(1956) Wrens Nest Rd	0.09	760	R											NA		03/24/2003

Virginia Department of Transportation  
Traffic Engineering Division  
2007  
Annual Average Daily Traffic Volume Estimates By Section of Route  
Chesterfield Maintenance Area

Route	Length	AADT	QA	4Tire	Bus	Truck				QC	K Factor	QK	Dir Factor	AAWDT	QW	Year
						2Axle	3+Axle	1Trail	2Trail							
<b>Chesterfield County</b>																
(1956) Wrens Nest Rd	0.05	790	R				From: 20-1791 Red Queen Rd					NA		NA		03/24/2003
(1956) Wrens Nest Rd	0.09	890	R				To: 20-1955 Honey Tree Rd					NA		NA		03/24/2003
(1956) Wrens Nest Rd	0.09	740	R				From: 20-2540 Savoy Rd					NA		NA		03/24/2003
(1956) Wrens Nest Rd	0.05	740	R				To: 20-1957 Wrens Nest Ct					NA		NA		03/24/2003
(1956) Wrens Nest Rd	0.25	390	R				From: 20-1959 Jousting Lane					NA		NA		03/24/2003
							To: Cul-de-Sac									
(1957) Wrens Nest Ct	0.08	250	R				From: 20-1956 Wrens Nest Rd					NA		NA		05/03/2006
							To: Cul-de-Sac									
(1958) Eureka Dr	0.08	47	R				From: 20-1992 Aldwell Dr					NA		NA		04/06/2006
							To: Dead End									
(1959) Jousting Ln	0.07	310	R				From: 20-1956 Wrens Nest Rd					NA		NA		05/03/2006
(1959) Jousting Ln	0.05	420	R				To: 20-1960 Quarterstaff Rd					NA		NA		05/03/2006
							From: 20-1775 Early Settlers Rd									
(1960) Quarterstaff Rd	0.09	300	R				To: 20-1959 Jousting Lane					NA		NA		05/03/2006
(1960) Quarterstaff Rd	0.05	260	R				From: 20-2787 Quarterstaff Ct					NA		NA		05/03/2006
(1960) Quarterstaff Rd	0.04	250	R				To: 20-2786 King Arthurs Ct					NA		NA		05/03/2006
							From: 20-1739 Looking Glass Rd									
(1961) Brentford Dr	0.17	210	R				To: 20-1741 Bloomfield Rd					NA		NA		04/04/2006
(1961) Brentford Dr	0.13	150	R				From: 20-1962 Stonehenge Dr					NA		NA		04/04/2006
							To: Dead End									
(1962) Stonehenge Dr	0.22	240	R				From: 20-1733 Whittington Dr					NA		NA		04/04/2006
							To: 20-1961 Brentford Dr									
(1963) Trent Rd	0.08	240	R				From: 20-1964 Winslow Rd					NA		NA		04/04/2006
(1963) Trent Rd	0.28	290	R				To: 20-1746 Pulliam St					NA		NA		04/04/2006
							From: 20-678 Buford Rd									
(1964) Winslow Rd	0.03	20	R				To: Dead End					NA		NA		04/04/2006
(1964) Winslow Rd	0.07	100	R				From: 20-877 Dwayne Lane					NA		NA		04/04/2006
(1964) Winslow Rd	0.05	30	R				To: 20-7091					NA		NA		04/04/2006
(1964) Winslow Rd	0.13	170	R				From: 20-686 Brown Summitt Rd					NA		NA		04/04/2006
(1964) Winslow Rd	0.03	140	R				To: 20-1963 Trent Rd					NA		NA		04/04/2006
							From: Dead End									

Virginia Department of Transportation  
Traffic Engineering Division  
2007  
Annual Average Daily Traffic Volume Estimates By Section of Route  
Chesterfield Maintenance Area

Route	Length	AADT	QA	4Tire	Bus	-----Truck-----				QC	K Factor	QK	Dir Factor	AAWDT	QW	Year
						2Axle	3+Axle	1Trail	2Trail							
<b>Chesterfield County</b>																
(1965) Renfro Rd	0.13	220	R				From: 20-1770 Seville Dr					NA		NA		04/24/2006
(1965) Renfro Rd	0.07	260	R				To: 20-1771 Driftwood Rd					NA		NA		04/24/2006
(1965) Renfro Rd	0.05	300	R				From: Dead End; Gap					NA		NA		04/24/2006
							To: 20-1784 Scarsborough Dr									
(1966) Beechdale Rd	0.08	140	R				From: 20-2554 Deauville Rd					NA		NA		04/24/2006
(1966) Beechdale Rd	0.06	170	R				To: 20-1967 Orangewood Rd					NA		NA		04/20/2006
							To: 20-1985 Woodmont Dr									
(1967) Orangewood Rd	0.10	100	R				From: 20-2541 Rockledge Rd					NA		NA		04/20/2006
							To: 20-1966 Beechdale Rd									
(1968) Beaudet Lane	0.10	120	R				From: Dead End					NA		NA		10/24/2000
							To: 20-789 Belleau Dr									
(1969) Bard Lane	0.06	180	R				From: 20-1970 Chiswick Rd					NA		NA		04/06/2006
							To: 20-1758 Southam Dr									
(1970) Chiswick Rd	0.14	300	R				From: 20-789 Brown Rd					NA		NA		04/06/2006
(1970) Chiswick Rd	0.10	150	R				To: 20-1969 Bard Lane					NA		NA		04/06/2006
							To: 20-2532 Bluffton Dr									
(1971) Orchardhill Dr	0.12	830	R				From: 20-641 Beulah Rd					NA		NA		08/01/2006
(1971) Orchardhill Dr	0.20	430	R				To: 20-1972 Autumnleaf Dr					NA		NA		08/01/2006
							To: 20-1973 Winterleaf Dr									
(1972) Autumnleaf Dr	0.06	480	R				From: 20-1973 W. Winterleaf Dr					NA		NA		08/01/2006
(1972) Autumnleaf Dr	0.13	500	R				To: 20-3298 N. Grapeleaf Dr					NA		NA		08/01/2006
(1972) Autumnleaf Dr	0.06	530	R				From: 20-3297 Elmleaf Ct					NA		NA		08/01/2006
(1972) Autumnleaf Dr	0.05	570	R				To: 20-3298 S. Grapeleaf Dr					NA		NA		08/01/2006
(1972) Autumnleaf Dr	0.14	200	R				From: 20-3192 Hilmar Dr					NA		NA		08/01/2006
(1972) Autumnleaf Dr	0.06	420	R				To: 20-1971 Orchardhill Dr					NA		NA		08/01/2006
(1972) Autumnleaf Dr	0.03	680	R				From: 20-2852 Autumnleaf Ct					NA		NA		08/01/2006
(1972) Autumnleaf Dr	0.05	820	R				To: 20-2851 Hollyleaf Ct					NA		NA		08/01/2006
(1972) Autumnleaf Dr	0.05	1200	R				From: 20-1845 Summerleaf Dr					NA		NA		08/01/2006
(1972) Autumnleaf Dr	0.07	1400	R				To: 20-2850 Appleleaf Ct					NA		NA		08/01/2006
							To: 20-1973 E. Winterleaf Dr									

Virginia Department of Transportation  
Traffic Engineering Division  
2007  
Annual Average Daily Traffic Volume Estimates By Section of Route  
Chesterfield Maintenance Area

Route	Length	AADT	QA	4Tire	Bus	Truck				QC	K Factor	QK	Dir Factor	AAWDT	QW	Year
						2Axle	3+Axle	1Trail	2Trail							
<b>Chesterfield County</b>																
(1973) Winterleaf Dr	0.12	470	R								NA			NA		08/01/2006
(1973) Winterleaf Dr	0.07	550	R								NA			NA		08/01/2006
(1973) Winterleaf Dr	0.06	480	R								NA			NA		08/01/2006
(1973) Winterleaf Dr	0.06	550	R								NA			NA		08/01/2006
(1973) Winterleaf Dr	0.07	480	R								NA			NA		08/01/2006
(1973) Winterleaf Dr	0.03	40	R								NA			NA		08/01/2006
(1974) Springleaf Ct	0.09	190	R								NA			NA		08/01/2006
(1975) Tuscora Rd	0.10	160	R								NA			NA		04/06/2006
(1975) Tuscora Rd	0.06	48	R								NA			NA		04/06/2006
(1976) Worsham Rd	0.22	170	R								NA			NA		03/30/2006
(1977) Cromwell Rd	0.11	250	R								NA			NA		05/03/2006
(1977) Cromwell Rd	0.07	380	R								NA			NA		05/03/2006
(1977) Cromwell Rd	0.05	450	R								NA			NA		05/03/2006
(1977) Cromwell Rd	0.11	380	R								NA			NA		05/03/2006
(1977) Cromwell Rd	0.13	330	R								NA			NA		05/03/2006
(1978) Swathmore Rd	0.28	190	R								NA			NA		05/03/2006
(1978) Swathmore Rd	0.05	10	R								NA			NA		05/03/2006
(1979) Trabue Rd	0.19	130	R								NA			NA		04/06/2006
(1979) Trabue Rd	0.12	200	R								NA			NA		04/06/2006
(1980) Halstead Rd	0.15	210	R								NA			NA		04/06/2006
(1980) Halstead Rd	0.07	60	R								NA			NA		04/06/2006
(1981) Brixham Dr	0.14	170	R								NA			NA		04/06/2006

Virginia Department of Transportation  
Traffic Engineering Division  
2007  
Annual Average Daily Traffic Volume Estimates By Section of Route  
Chesterfield Maintenance Area

Route	Length	AADT	QA	4Tire	Bus	Truck				QC	K Factor	QK	Dir Factor	AAWDT	QW	Year
						2Axle	3+Axle	1Trail	2Trail							
<b>Chesterfield County</b>																
(1981) Brixham Dr	0.07	150	R				From: 20-1980 Halstead Rd					NA		NA		04/06/2006
							To: 20-1979 Trabue Rd									
(1982) Sherbrook Ct	0.10	80	R				From: Dead End					NA		NA		04/06/2006
							To: 20-1893 Scherer Dr									
(1983) Epic Rd	0.05	20	R				From: Dead End					NA		NA		04/06/2006
(1983) Epic Rd	0.07	130	R				From: 20-1984 Apex Rd					NA		NA		04/06/2006
							To: 20-1758 Southam Dr									
(1984) Apex Rd	0.15	110	R				From: 20-1758 Southam Dr					NA		NA		04/06/2006
							To: 20-1983 Epic Rd									
(1985) Woodmont Dr	0.06	3100	R				From: 20-675 Robious Rd					NA		NA		04/01/2003
(1985) Woodmont Dr	0.06	2400	R				From: 20-2539 Granada Rd					NA		NA		04/01/2003
(1985) Woodmont Dr	0.06	1900	R				From: 20-1991 Oakcrest Dr					NA		NA		04/01/2003
(1985) Woodmont Dr	0.10	1700	R				From: 20-2541 Rockledge Rd					NA		NA		04/01/2003
(1985) Woodmont Dr	0.05	1100	R				From: 20-1966 Beechdale Rd					NA		NA		04/11/2003
(1985) Woodmont Dr	0.06	890	R				From: 20-2540 Savoy Rd					NA		NA		04/01/2003
(1985) Woodmont Dr	0.10	560	R				From: 20-2548 Olympic Rd					NA		NA		04/01/2003
(1985) Woodmont Dr	0.04	210	R				From: 20-2546 Guilford Rd					NA		NA		04/01/2003
(1985) Woodmont Dr	0.17	240	G				From: Dead End, Gap 20-2366 Sydelle Dr, Gap					NA		240	G	2007
(1985) Woodmont Dr	0.10	950	R				From: 20-2324 Medina Rd					NA		NA		04/01/2003
(1985) Woodmont Dr	0.05	1500	R				From: 20-1986 Jason Rd					NA		NA		04/01/2003
(1985) Woodmont Dr	0.09	2000	R				From: 20-2550 Ashburn Rd					NA		NA		04/01/2003
(1985) Woodmont Dr	0.05	610	R				From: SR 147 Huguenot Rd					NA		NA		04/01/2003
(1985) Woodmont Dr	0.16	560	R				From: 20-3325 Burwood Ct					NA		NA		04/01/2003
(1985) Woodmont Dr	0.07	480	R				From: 20-3326 Copperfield Pl					NA		NA		04/01/2003
(1986) Jason Rd	0.07	900	R				From: 20-3327 Ramshom Rd					NA		NA		04/01/2003
(1986) Jason Rd	0.07	700	R				From: 20-1985 Woodmont Dr					NA		NA		04/01/2003
(1986) Jason Rd	0.13	220	R				From: 20-2367 Schenley Dr					NA		NA		04/01/2003
(1986) Jason Rd	0.13	220	R				From: 20-1989 Dolfield Dr					NA		NA		04/01/2003
							To: 20-2056 Dillon Rd									

Virginia Department of Transportation  
Traffic Engineering Division  
2007  
Annual Average Daily Traffic Volume Estimates By Section of Route  
Chesterfield Maintenance Area

Route	Length	AADT	QA	4Tire	Bus	Truck				QC	K Factor	QK	Dir Factor	AAWDT	QW	Year
						2Axle	3+Axle	1Trail	2Trail							
<b>Chesterfield County</b>																
(1986) Jason Rd	0.23	160	R											NA		04/01/2003
(1987) Saxony Rd	0.08	230	R											NA		04/01/2003
(1987) Saxony Rd	0.09	100	R											NA		04/01/2003
(1988) Francine Rd	0.17	46	R											NA		04/01/2003
(1989) Dolfield Dr	0.16	100	R											NA		04/01/2003
(1989) Dolfield Dr	0.07	220	R											NA		04/01/2003
(1989) Dolfield Dr	0.07	310	R											NA		04/01/2003
(1989) Dolfield Dr	0.08	380	R											NA		04/01/2003
(1989) Dolfield Dr	0.08	860	R											NA		04/01/2003
(1989) Dolfield Dr	0.08	940	R											NA		04/01/2003
(1990) Esquire Rd	0.07	820	R											NA		04/03/2003
(1990) Esquire Rd	0.06	460	R											NA		04/03/2003
(1990) Esquire Rd	0.14	420	R											NA		04/03/2003
(1990) Esquire Rd	0.12	230	R											NA		04/03/2003
(1991) Oakcrest Dr	0.15	190	R											NA		04/03/2003
(1992) Aldwell Dr	0.21	60	G	98%	0%	2%	1%	0%	0%	C	0.149	F	0.5	60	G	2007
(1993) Winterleaf Ct	0.15	160	R											NA		09/30/2003
(1994) Majorica Dr	0.12	90	R											NA		10/20/2003
(1995) Joindre Ct	0.08	110	R											NA		10/20/2003
(1996)	0.18	170	R											NA		10/20/2003
(1996)	0.05	280	R											NA		10/20/2003



Virginia Department of Transportation  
Traffic Engineering Division  
2007  
Annual Average Daily Traffic Volume Estimates By Section of Route  
Chesterfield Maintenance Area

Route	Length	AADT	QA	4Tire	Bus	Truck				QC	K Factor	QK	Dir Factor	AAWDT	QW	Year
						2Axle	3+Axle	1Trail	2Trail							
<b>Chesterfield County</b>																
(1996)		0.07	70	R										NA		10/20/2003
(1997)	Post Horn Dr	0.19	1200	R										NA		12/03/2003
(1997)	Post Horn Dr	0.11	760	R										NA		12/03/2003
(1998)	Ewell Rd	0.16	480	R										NA		03/30/2006
(1999)	Forkland Dr	0.08	540	R										NA		03/30/2006
(1999)	Forkland Dr	0.08	500	R										NA		03/30/2006
(1999)	Forkland Dr	0.10	270	R										NA		03/30/2006
(1999)	Forkland Dr	0.09	290	R										NA		03/30/2006
(1999)	Forkland Dr	0.08	260	R										NA		03/30/2006
(2000)	Rainwater Ct	0.05	60	R										NA		10/02/2003
(2001)	Old Lane	0.34	4500	G	99%	0%	0%	0%	0%	C	0.098	F	0.536	4900	G	2007
(2002)	Hopkins Rd	0.18	110	R										NA		06/01/2006
(2003)	Crossvine Dr	0.10	110	R										NA		10/23/2003
(2003)	Crossvine Dr	0.10	150	R										NA		10/23/2003
(2004)	Shamrock Dr	0.27	360	R										NA		10/23/2003
(2004)	Shamrock Dr	0.03	330	R										NA		10/23/2003
(2004)	Shamrock Dr	0.11	260	R										NA		10/23/2003
(2005)	Centralia Station	0.10	8	R										NA		06/01/2006
(2006)	Deerfield Dr	0.05	20	R										NA		07/14/2003
(2006)	Deerfield Dr	0.07	280	R										NA		07/14/2003
(2006)	Deerfield Dr	0.16	290	R										NA		07/14/2003

Virginia Department of Transportation  
Traffic Engineering Division  
2007  
Annual Average Daily Traffic Volume Estimates By Section of Route  
Chesterfield Maintenance Area

Route	Length	AADT	QA	4Tire	Bus	Truck				QC	K Factor	QK	Dir Factor	AAWDT	QW	Year
						2Axle	3+Axle	1Trail	2Trail							
<b>Chesterfield County</b>																
(2006) Deerfield Dr	0.09	360	R									NA		NA		07/14/2003
(2006) Deerfield Dr	0.08	930	R									NA		NA		07/14/2003
(2007) Fawndale Dr	0.09	240	R									NA		NA		07/14/2003
(2007) Fawndale Dr	0.10	190	R									NA		NA		07/14/2003
(2007) Fawndale Dr	0.09	110	R									NA		NA		07/14/2003
(2007) Fawndale Dr	0.08	90	R									NA		NA		07/14/2003
(2008)	0.16	80	R									NA		NA		07/14/2003
(2008)	0.07	130	R									NA		NA		07/14/2003
(2008)	0.08	200	R									NA		NA		07/14/2003
(2009)	0.17	230	R									NA		NA		08/01/2006
(2010) Stamford Rd	0.19	190	R									NA		NA		03/15/2006
(2010) Stamford Rd	0.15	690	R									NA		NA		03/15/2006
(2011) Winterhaven Rd	0.08	380	R									NA		NA		03/15/2006
(2011) Winterhaven Rd	0.08	30	R									NA		NA		03/15/2006
(2012) Winterhaven Ct	0.05	180	R									NA		NA		03/15/2006
(2012) Winterhaven Ct	0.05	50	R									NA		NA		03/15/2006
(2013) Gatesgreen Dr	0.06	2900	R									NA		NA		10/23/2003
(2013) Gatesgreen Dr	0.08	2700	R									NA		NA		10/23/2003
(2013) Gatesgreen Dr	0.12	2400	R									NA		NA		10/23/2003
(2013) Gatesgreen Dr	0.25	3200	R									NA		NA		10/23/2003
(2013) Gatesgreen Dr	0.08	3600	R									NA		NA		10/23/2003
(2014) Precedent Rd	0.13	160	R									NA		NA		06/01/2006

Virginia Department of Transportation  
Traffic Engineering Division  
2007  
Annual Average Daily Traffic Volume Estimates By Section of Route  
Chesterfield Maintenance Area

Route	Length	AADT	QA	4Tire	Bus	Truck				QC	K Factor	QK	Dir Factor	AAWDT	QW	Year
						2Axle	3+Axle	1Trail	2Trail							
<b>Chesterfield County</b>																
(2015) Barrister Rd	0.38	500	R				From: 20-2013 Gatesgreen Dr				NA		NA		06/01/2006	
(2015) Barrister Rd	0.10	450	R				From: 20-2037 Riddle Rd				NA		NA		06/01/2006	
(2015) Barrister Rd	0.11	550	R				From: 20-2046 Snowbird Rd				NA		NA		06/01/2006	
							To: 20-2013; 20-2016									
(2016) Statute St	0.33	2600	R				From: 20-903 Krause Rd				NA		NA		06/01/2006	
(2016) Statute St	0.05	1500	R				From: 20-2037 Riddle Rd				NA		NA		06/01/2006	
(2016) Statute St	0.15	1200	R				From: 20-2089 Simplicity St				NA		NA		06/01/2006	
							To: 20-2013; 20-2015									
(2017) Chancellor Rd	0.16	160	R				From: 20-1977 Cromwell Rd				NA		NA		05/03/2006	
(2017) Chancellor Rd	0.10	70	R				From: 20-2018 Chancellor Pl				NA		NA		05/03/2006	
							To: Dead End									
(2018) Chancellor Pl	0.05	50	R				From: Dead End				NA		NA		04/24/2006	
							To: 20-2017 Chancellor Rd									
(2019) Patromdale Dr	0.14	120	R				From: Cul-de-Sac				NA		NA		06/01/2006	
							To: SR 145 Centralia Rd									
(2020) Harmad Ct	0.03	30	R				From: Cul-de-Sac				NA		NA		04/04/2006	
							To: 20-2075									
(2021) Whitaker Circle	0.02	47	R				From: 20-2076 Whitaker Rd				NA		NA		04/04/2006	
							To: Cul-de-Sac									
(2022) Watchaven Lane	0.05	70	R				From: Cul-de-Sac				NA		NA		07/11/2006	
(2022) Watchaven Lane	0.06	150	R				From: 20-1913 Huntingcreek Dr				NA		NA		07/11/2006	
(2022) Watchaven Lane	0.11	200	R				From: 20-2824 Hunterstand Lane				NA		NA		07/11/2006	
(2022) Watchaven Lane	0.05	140	R				From: 20-2831 Watchhaven Circle				NA		NA		07/11/2006	
(2022) Retriever Rd	0.06	160	R				From: 20-2820 Leafycreek Dr				NA		NA		07/11/2006	
(2022) Retriever Rd	0.14	290	R				From: 20-2815 Gunsight Lane				NA		NA		07/11/2006	
(2022) Retriever Rd	0.16	180	R				From: 20-1900 Rainwater Rd				NA		NA		07/11/2006	
(2022) Retriever Rd	0.11	200	R				From: 20-1915 Buttermint Dr				NA		NA		07/11/2006	
							To: 20-1919 Windingrun Lane									
(2023) Harbour Pointe Pkwy	0.02	3	R				From: Dead End				NA		NA		03/23/2006	
(2023) Harbour Pointe Pkwy	0.46	3700	R				From: 20-3200 Harbour Pointe Rd				NA		NA		03/23/2006	
							To: US 360 Hull Street Rd									

Virginia Department of Transportation  
Traffic Engineering Division  
2007  
Annual Average Daily Traffic Volume Estimates By Section of Route  
Chesterfield Maintenance Area

Route	Length	AADT	QA	4Tire	Bus	Truck				QC	K Factor	QK	Dir Factor	AAWDT	QW	Year
						2Axle	3+Axle	1Trail	2Trail							
<b>Chesterfield County</b>																
(2023) Mockingbird Lane	0.31	5100	R											NA		03/23/2006
(2024) Birdsong Lane	0.09	46	R											NA		03/23/2006
(2025) Markey Rd	0.23	210	R											NA		03/15/2006
(2025) Markey Rd	0.17	330	R											NA		03/15/2006
(2025) Markey Rd	0.13	920	R											NA		03/15/2006
(2026) Respass Rd	0.17	120	R											NA		03/15/2006
(2027) Pease Rd	0.06	70	R											NA		03/15/2006
(2027) Pease Rd	0.06	100	R											NA		03/15/2006
(2027) Pease Rd	0.19	80	R											NA		03/15/2006
(2028) Sunview Lane	0.08	120	R											NA		04/04/2006
(2028) Sunview Lane	0.08	200	R											NA		04/04/2006
(2028) Sunview Lane	0.22	330	R											NA		04/04/2006
(2029) Meis Lane	0.04	30	R											NA		03/15/2006
(2029) Meis Lane	0.07	150	R											NA		03/15/2006
(2029) Meis Lane	0.03	20	R											NA		03/15/2006
(2030) Dew Lane	0.08	210	R											NA		03/15/2006
(2030) Dew Lane	0.09	270	R											NA		03/15/2006
(2031) Wilton Rd	0.33	190	R											NA		03/15/2006
(2031) Wilton Rd	0.07	50	R											NA		03/15/2006
(2032) Rock Run Rd	0.30	170	R											NA		03/15/2006
(2032) Rock Run Rd	0.08	30	R											NA		03/15/2006

Virginia Department of Transportation  
Traffic Engineering Division  
2007  
Annual Average Daily Traffic Volume Estimates By Section of Route  
Chesterfield Maintenance Area

Route	Length	AADT	QA	4Tire	Bus	Truck				QC	K Factor	QK	Dir Factor	AAWDT	QW	Year		
						2Axle	3+Axle	1Trail	2Trail									
<b>Chesterfield County</b>																		
(2033) Walden Rd	0.09	40	R				From: 20-2032 Rock Run Rd										08/01/2006	
(2033) Walden Rd	0.08	80	R				From: 20-2031 Wilton Rd											08/01/2006
							To: Dead End											
(2034) Sambar Rd	0.04	170	R				From: Dead End											08/01/2006
(2034) Sambar Rd	0.29	270	R				From: 20-2035 Fallow Dr											08/01/2006
							To: 20-604 Courthouse Rd											
(2035) Fallow Dr	0.10	350	R				From: 20-2006 Deerfield Dr											11/24/2003
(2035) Fallow Dr	0.16	420	R				From: 20-2034 Sambar Rd											11/24/2003
							To: 20-604 Courthouse Rd											
(2036) Sunfield Dr	0.05	80	R				From: Cul-de-Sac											03/15/2006
(2036) Sunfield Dr	0.10	440	R				From: 20-4101 W. Parrish Branch Rd											03/15/2006
							To: 20-4101 E. Parrish Branch Rd											
(2036) Sunfield Dr	0.06	930	R				From: 20-4100 Walnut Hollow Ct											03/15/2006
(2036) Sunfield Dr	0.13	1000	R				From: 20-759 Stigall Dr											03/15/2006
							To: 20-922 Sunfield Ct											
(2036) Sunfield Dr	0.14	140	R				From: 20-919 Overlea Dr											03/15/2006
(2036) Sunfield Dr	0.05	30	R				From: Dead End											03/15/2006
							To: 20-2016 Statute St											
(2037) Riddle Rd	0.06	200	R				From: 20-2013 Gatesgreen Dr											06/01/2006
(2037) Riddle Rd	0.13	300	R				From: 20-2041 Riddle Ct											06/01/2006
(2037) Riddle Rd	0.07	170	R				From: 20-2015 Barrister Rd											06/01/2006
							To: Dead End											
(2038) Bigelow Rd	0.03	20	R				From: 20-2027 Pease Rd											03/15/2006
							To: SR 145; 20-632											
(2039) Brittonwood Dr	0.08	430	R				From: 20-2040 Brittonwood Ct											06/01/2006
(2039) Brittonwood Dr	0.06	300	R				From: 20-3909 Lynbrook Lane											06/01/2006
(2039) Brittonwood Dr	0.15	180	R				From: Cul-de-Sac											06/01/2006
							To: 20-2039 Brittonwood Dr											
(2040) Brittonwood Ct	0.07	80	R				From: Cul-de-Sac											06/01/2006
							To: Cul-de-Sac											
(2041) Riddle Ct	0.07	90	R				From: Cul-de-Sac											06/01/2006
							To: 20-2037 Riddle Rd											

Virginia Department of Transportation  
Traffic Engineering Division  
2007  
Annual Average Daily Traffic Volume Estimates By Section of Route  
Chesterfield Maintenance Area

Route	Length	AADT	QA	4Tire	Bus	-----Truck-----				QC	K Factor	QK	Dir Factor	AAWDT	QW	Year
						2Axle	3+Axle	1Trail	2Trail							
<b>Chesterfield County</b>																
(2042) Dovershire Rd	0.29	290	R			From: 20-2057 Devenwood Rd					NA			NA		04/03/2003
						To: SR 147 Huguenot Rd										
(2043) Fillmore Circle	0.12	70	R			From: Dead End					NA			NA		04/03/2003
						To: 20-1797 Iredell Rd										
(2044) Cherrytree Lane	0.27	220	R			From: 20-1710 Brookwood Rd					NA			NA		04/03/2003
						To: 20-1710 Brookwood Rd										
(2045) Enderly Ct	0.12	100	R			From: 20-653 Qualla Rd					NA			NA		08/27/2003
						To: Cul-de-Sac										
(2046) Snowbird Rd	0.07	160	R			From: 20-2015 Barrister Rd					NA			NA		10/23/2003
						To: 20-2047 Snowbird Ct										
(2046) Snowbird Rd	0.06	60	R			From: 20-2047 Snowbird Ct					NA			NA		10/23/2003
						To: Dead End										
(2047) Snowbird Ct	0.05	50	R			From: Cul-de-Sac					NA			NA		10/23/2003
						To: 20-2046 Snowbird Rd										
(2048) Williamsdale Dr	0.26	260	R			From: 20-2071					NA			NA		06/11/2003
						To: 20-1999 Forkland Dr										
(2049) Bayliss Dr	0.22	120	R			From: 20-2070 Redington Dr					NA			NA		06/11/2003
						To: 20-1999 Forkland Dr										
(2050) Joliette Rd	0.21	140	R			From: 20-789 Brown Rd					NA			NA		06/09/2003
						To: 20-2532 Bagwell Dr										
(2051) Nahant Rd	0.22	1100	R			From: 20-604 Genito Rd					NA			NA		11/20/2003
						To: 20-2113 McManaway Dr										
(2052) Hollyberry Dr	0.03	20	R			From: Dead End					NA			NA		10/14/2003
						To: 20-2091 Meadowood Lane										
(2052) Hollyberry Dr	0.06	290	R			From: 20-2091 Meadowood Lane					NA			NA		10/14/2003
						To: 20-2090 Springwood Rd										
(2052) Hollyberry Dr	0.09	360	R			From: 20-2090 Springwood Rd					NA			NA		10/14/2003
						To: 20-2054 Greenfinch Rd										
(2052) Hollyberry Dr	0.06	390	R			From: 20-2054 Greenfinch Rd					NA			NA		10/14/2003
						To: 20-2053 Greenfinch Rd										
(2052) Hollyberry Dr	0.10	580	R			From: 20-2053 Greenfinch Rd					NA			NA		10/14/2003
						To: SR 145 Centralia Rd										
(2053) Greenfinch Rd	0.02	20	R			From: Dead End					NA			NA		10/14/2003
						To: 20-2052 Hollyberry Dr										
(2054) Greenfinch Rd	0.04	20	R			From: 20-2052 Hollyberry Dr					NA			NA		10/14/2003
						To: Dead End										
(2055) Commonwealth Centre	0.24	380	R			From: US 360 Hull Street Rd					NA			NA		09/15/2003
						To: 20-754 Old Hundred Rd										
(2056) Dillon Rd	0.07	70	R			From: 20-2369 Gotham Rd					NA			NA		04/24/2006
						To: 20-1986 Jason Rd										

Virginia Department of Transportation  
 Traffic Engineering Division  
 2007  
 Annual Average Daily Traffic Volume Estimates By Section of Route  
 Chesterfield Maintenance Area

Route	Length	AADT	QA	4Tire	Bus	Truck				QC	K Factor	QK	Dir Factor	AAWDT	QW	Year
						2Axle	3+Axle	1Trail	2Trail							
<b>Chesterfield County</b>																
(2056) Dillon Rd	0.08	190	R				From: 20-1986 Jason Rd					NA		NA		04/24/2006
(2056) Dillon Rd	0.08	520	R				To: 20-1768 Ashburn Rd					NA		NA		04/24/2006
(2057) Devenwood Rd	0.10	310	R				From: SR 147 Huguenot Rd					NA		NA		04/03/2003
(2057) Devenwood Rd	0.11	180	R				To: 20-1797 Iredell Rd					NA		NA		04/03/2003
(2057) Devenwood Rd	0.29	230	R				From: 20-1977 Cromwell Rd					NA		NA		04/03/2003
(2058) Bendemeer Rd	0.13	80	R				To: 20-2042 Dovershire Rd					NA		NA		04/03/2003
(2059) Darlene St	0.10	110	R				From: SR 147 Huguenot Rd					NA		NA		10/14/2003
(2060) Progress Rd	0.03	20	R				To: Cul-de-Sac					NA		NA		10/14/2003
(2061) Lair Dr	0.12	60	R				From: 20-1975 Tuscora Rd					NA		NA		11/03/2003
(2062) Jaymont Dr	0.10	70	R				To: Dead End					NA		NA		10/29/2003
(2062) Jaymont Dr	0.08	1200	R				From: 20-2063 Alfaree Rd					NA		NA		10/29/2003
(2063) Alfaree Rd	0.07	1200	R				To: 20-637 Hopkins Rd					NA		NA		11/24/2003
(2063) Alfaree Rd	0.07	1100	R				From: 20-2062 Jaymont Dr					NA		NA		11/24/2003
(2063) Alfaree Rd	0.10	1000	R				To: 20-2064 Vestry Rd					NA		NA		11/24/2003
(2063) Alfaree Rd	0.17	990	R				From: 20-2059 Darlene St					NA		NA		11/24/2003
(2063) Alfaree Rd	0.09	930	R				To: 20-2060 Progress Rd					NA		NA		11/24/2003
(2063) Alfaree Rd	0.37	1100	R				From: 20-2065 Gurney Ct					NA		NA		11/24/2003
(2064) Vestry Rd	0.12	120	R				To: 20-2072 Verlinda Dr					NA		NA		11/24/2003
(2065) Gurney Ct	0.04	70	R				From: Dead End					NA		NA		10/14/2003
(2065) Gurney Ct	0.06	80	R				To: 20-2063 Alfaree Rd					NA		NA		11/24/2003
(2066) Gamewell Rd	0.11	80	R				From: Dead End					NA		NA		07/14/2003
							To: 20-2067 Amsden Dr					NA		NA		07/14/2003
							From: 20-2007 Fawndale Dr					NA		NA		07/14/2003

Virginia Department of Transportation  
Traffic Engineering Division  
2007  
Annual Average Daily Traffic Volume Estimates By Section of Route  
Chesterfield Maintenance Area

Route	Length	AADT	QA	4Tire	Bus	Truck				QC	K Factor	QK	Dir Factor	AAWDT	QW	Year
						2Axle	3+Axle	1Trail	2Trail							
<b>Chesterfield County</b>																
(2067) Amsden Dr	0.08	70	R								NA			NA		07/14/2003
(2067) Amsden Dr	0.06	90	R								NA			NA		07/14/2003
(2067) Amsden Dr	0.07	110	R								NA			NA		07/14/2003
(2068) Chanelka Lane	0.02	10	R								NA			NA		07/14/2003
(2068) Chanelka Lane	0.08	70	R								NA			NA		07/14/2003
(2068) Chanelka Lane	0.08	60	R								NA			NA		07/14/2003
(2069) Pampas Dr	0.24	80	R								NA			NA		07/14/2003
(2069) Pampas Dr	0.08	440	R								NA			NA		07/14/2003
(2069) Pampas Dr	0.10	540	R								NA			NA		07/14/2003
(2070)	0.15	190	R								NA			NA		05/27/2003
(2070) Redington Dr	0.07	620	R								NA			NA		05/27/2003
(2070) Redington Dr	0.07	780	R								NA			NA		05/27/2003
(2070) Redington Dr	0.12	1200	R								NA			NA		05/27/2003
(2070) Redington Dr	0.06	1300	R								NA			NA		05/27/2003
(2071) Brantler Rd	0.05	70	R								NA			NA		04/04/2006
(2071) Brantler Rd	0.07	160	R								NA			NA		04/04/2006
(2071) Brantler Rd	0.13	560	R								NA			NA		04/04/2006
(2071) Brantler Rd	0.07	130	R								NA			NA		04/04/2006
(2071) Brantler Rd	0.13	240	R								NA			NA		04/04/2006
(2071) Brantler Rd	0.07	210	R								NA			NA		04/04/2006
(2071) Brantler Rd	0.06	250	R								NA			NA		04/04/2006
(2072) Verlinda Dr	0.09	90	R								NA			NA		07/11/2006
(2072) Verlinda Dr	0.10	370	R								NA			NA		07/11/2006



Virginia Department of Transportation  
Traffic Engineering Division  
2007  
Annual Average Daily Traffic Volume Estimates By Section of Route  
Chesterfield Maintenance Area

Route	Length	AADT	QA	4Tire	Bus	Truck				QC	K Factor	QK	Dir Factor	AAWDT	QW	Year
						2Axle	3+Axle	1Trail	2Trail							
<b>Chesterfield County</b>																
(2072) Verlinda Dr	0.08	630	R								NA			NA		07/11/2006
(2072) Verlinda Dr	0.08	870	R								NA			NA		07/11/2006
(2072) Verlinda Dr	0.07	1000	R								NA			NA		07/11/2006
(2072) Verlinda Dr	0.06	210	R								NA			NA		07/11/2006
(2072) Verlinda Dr	0.06	190	R								NA			NA		07/11/2006
(2073) Spoke Ct	0.03	30	R								NA			NA		07/13/2006
(2073) Spoke Ct	0.13	160	R								NA			NA		07/13/2006
(2074) Rock Spring Ct	0.06	70	R								NA			NA		07/13/2006
(2075) Ryder Rd	0.20	180	R								NA			NA		03/30/2006
(2075) Ryder Rd	0.07	140	R								NA			NA		03/30/2006
(2075) Ryder Rd	0.11	340	R								NA			NA		03/30/2006
(2075) Ryder Rd	0.10	420	R								NA			NA		03/30/2006
(2075) Ryder Rd	0.06	510	R								NA			NA		03/30/2006
(2076) Whitaker Rd	0.08	130	R								NA			NA		04/04/2006
(2076) Whitaker Rd	0.07	140	R								NA			NA		04/04/2006
(2076) Whitaker Rd	0.05	110	R								NA			NA		04/04/2006
(2077) Hedgelawn Dr	0.13	110	R								NA			NA		04/04/2006
(2078) Briarwick Dr	0.38	340	R								NA			NA		03/13/2006
(2078) Briarwick Dr	0.11	250	R								NA			NA		03/13/2006
(2078) Briarwick Dr	0.09	180	R								NA			NA		03/13/2006
(2079) Colonworth Dr	0.11	260	R								NA			NA		03/13/2006
(2080) Oxbridge Rd	0.39	290	R								NA			NA		03/13/2006

Virginia Department of Transportation  
Traffic Engineering Division  
2007  
Annual Average Daily Traffic Volume Estimates By Section of Route  
Chesterfield Maintenance Area

Route	Length	AADT	QA	4Tire	Bus	-----Truck-----				QC	K Factor	QK	Dir Factor	AAWDT	QW	Year
						2Axle	3+Axle	1Trail	2Trail							
<b>Chesterfield County</b>																
(2080) Oxbridge Rd	0.09	340	R				From: 20-2085 Trebeck Rd					NA		NA		03/13/2006
(2080) Oxbridge Rd	0.09	590	R				To: 20-2084 Palmerston Rd					NA		NA		03/13/2006
(2080) Oxbridge Rd	0.13	830	R				From: 20-2082 Glass Rd					NA		NA		03/13/2006
(2080) Oxbridge Rd	0.09	960	R				To: 20-2083 Oxbridge Circle					NA		NA		03/13/2006
(2080) Oxbridge Rd	0.27	2000	R				From: 20-2081 Dunraven Rd					NA		NA		03/13/2006
							To: US 360 Hull Street Rd									
(2081)	0.29	250	R				From: Dead End					NA		NA		03/13/2006
(2081)	0.07	330	R				To: 20-2085 Trebeck Rd					NA		NA		03/13/2006
(2081)	0.04	750	R				From: 20-2086 Kendelwick Dr					NA		NA		03/13/2006
(2081)	0.09	820	R				To: 20-2084 Palmerston Rd					NA		NA		03/13/2006
(2081)	0.22	960	R				From: 20-2082 Glass Rd					NA		NA		03/13/2006
(2081)	0.03	20	R				To: 20-2080 Oxbridge Rd					NA		NA		03/13/2006
							From: Dead End									
(2082) Glass Rd	0.17	140	R				From: 20-2080 Oxbridge Rd					NA		NA		08/01/2006
							To: 20-2081 Dunraven Rd									
(2083) Oxbridge Circle	0.03	30	R				From: Cul-de-Sac					NA		NA		03/13/2006
							To: 20-2080 Oxbridge Rd									
(2084) Palmerston Rd	0.20	90	R				From: 20-2080 Oxbridge Rd					NA		NA		03/13/2006
							To: 20-2081 Dunraven Rd									
(2085) Trebeck Rd	0.23	130	R				From: 20-2080 Oxbridge Rd					NA		NA		03/13/2006
							To: 20-2081 Dunraven Rd									
(2086) Kendelwick Dr	0.07	510	R				From: 20-2081 Dunraven Rd					NA		NA		10/02/2000
							To: 20-2078 Briarwick Dr									
(2086) Kendelwick Dr	0.06	780	R				From: 20-2086 Kendelwick Dr					NA		NA		03/13/2006
							To: 20-2087									
(2086) Kendelwick Dr	0.09	520	R				From: 20-2087					NA		NA		03/13/2006
							To: 20-910 Lynchester Dr									
(2086) Kendelwick Dr	0.14	430	R				From: 20-910 Lynchester Dr					NA		NA		03/13/2006
							To: Cul-de-Sac									
(2087) Ambleside Dr	0.10	60	R				From: Dead End					NA		NA		03/13/2006
							To: 20-2086 Kendelwick Dr									
(2088) Tall Pine Rd	0.14	180	R				From: 20-768 Old Baileys Bridge Rd					NA		NA		03/15/2006
							To: 20-4360 Timber Trail Dr									
(2089) Simplicity St	0.13	510	R				From: 20-3567 Holly Trace Dr					NA		NA		06/01/2006
							To: 20-3153 Simplicity Ct									

Virginia Department of Transportation  
 Traffic Engineering Division  
 2007  
 Annual Average Daily Traffic Volume Estimates By Section of Route  
 Chesterfield Maintenance Area

Route	Length	AADT	QA	4Tire	Bus	-----Truck-----				QC	K Factor	QK	Dir Factor	AAWDT	QW	Year
						2Axle	3+Axle	1Trail	2Trail							
<b>Chesterfield County</b>																
(2089) Simplicity St	0.09	460	R			From: 20-3153 Simplicity Ct					NA		NA			06/01/2006
						To: 20-2016 Statute St										
(2090) Springwood Rd	0.07	50	R			From: Dead End					NA		NA			10/14/2003
						To: 20-642 Salem Oaks Dr										
(2090) Springwood Rd	0.06	120	R			From: 20-642 Salem Oaks Dr					NA		NA			10/14/2003
						To: 20-2052 Hollyberry Dr										
(2091) Meadowood Lane	0.34	320	R			From: 20-2052 Hollyberry Dr					NA		NA			06/01/2006
						To: Cul-de-Sac										
(2092) Tilehurst Ct	0.07	100	R			From: 20-2072 Verlinda Dr					NA		NA			07/11/2006
						To: Cul-de-Sac										
(2093) Verlinda Ct	0.09	140	R			From: Cul-de-Sac					NA		NA			07/11/2006
						To: 20-2072 Verlinda Dr										
(2093) Verlinda Ct	0.08	120	R			From: 20-2072 Verlinda Dr					NA		NA			07/11/2006
						To: Cul-de-Sac										
(2094) Dermotte Ct	0.09	160	R			From: Cul-de-Sac					NA		NA			07/11/2006
						To: 20-2095 Lynette Rd										
(2094) Dermotte Lane	0.28	390	R			From: 20-2095 Lynette Rd					NA		NA			07/11/2006
						To: 20-2072 Verlinda Dr										
(2094) Dermotte Lane	0.09	140	R			From: 20-2072 Verlinda Dr					NA		NA			07/11/2006
						To: Dead End										
(2095) Lynette Rd	0.05	90	R			From: Cul-de-Sac					NA		NA			07/11/2006
						To: 20-2072 Verlinda Dr										
(2095) Lynette Rd	0.06	130	R			From: 20-2072 Verlinda Dr					NA		NA			07/11/2006
						To: 20-2094 Dermotte Lane										
(2096) Bearbox Ct	0.09	100	R			From: Cul-de-Sac					NA		NA			07/11/2006
						To: 20-2072 Verlinda Dr										
(2097) Able Pl	0.06	90	R			From: Dead End					NA		NA			03/20/2006
						To: 20-2187 Able Rd										
(2097) Able Pl	0.14	180	R			From: 20-2187 Able Rd					NA		NA			03/20/2006
						To: Dead End										
(2098) Holridge Ct	0.08	120	R			From: 20-2162 Holridge St					NA		NA			03/20/2006
						To: Cul-de-Sac										
(2099) Courthouse Rd	0.18	5800	R			From: 20-604 Courthouse Rd					NA		NA			07/14/2003
						To: SR 10 Iron Bridge Rd										
(2099) Courthouse Rd	0.99	5400	R			From: SR 10 Iron Bridge Rd					NA		NA			07/14/2003
						To: 20-903; 20-9472										
(2099) Courthouse Rd	0.29	1300	R			From: 20-903; 20-9472					NA		NA			07/14/2003
						To: Dead End										
(2100) Redbridge Rd	0.08	1500	R			From: 20-647 Reams Rd					NA		NA			03/05/2003
						To: 20-2101 Redbridge Ct										
(2100) Redbridge Rd	0.10	1500	R			From: 20-2101 Redbridge Ct					NA		NA			03/05/2003
						To: 20-2890 Eastman Rd										

Virginia Department of Transportation  
Traffic Engineering Division  
2007  
Annual Average Daily Traffic Volume Estimates By Section of Route  
Chesterfield Maintenance Area

Route	Length	AADT	QA	4Tire	Bus	-----Truck-----				QC	K Factor	QK	Dir Factor	AAWDT	QW	Year
						2Axle	3+Axle	1Trail	2Trail							
<b>Chesterfield County</b>																
(2100) Redbridge Rd	0.20	330	R				From: 20-2890 Eastman Rd				NA			NA		03/05/2003
(2100) Redbridge Rd	0.07	140	R				To: 20-2853 Redbridge Trail				NA			NA		03/05/2003
(2100) Redbridge Rd	0.05	40	R				From: 20-2854 Redbridge Circle				NA			NA		03/05/2003
							To: Dead End									
(2101) Redbridge Ct	0.06	90	R				From: Cul-de-Sac				NA			NA		04/18/2006
							To: 20-2100 Redbridge Rd									
(2102) Folkstone Dr	0.17	30	R				From: Cul-de-Sac				NA			NA		07/17/2006
							To: 20-2130 Fairpines Rd									
(2103) Jamson Rd	0.04	60	R				From: Dead End				NA			NA		07/13/2006
(2103) Jamson Rd	0.08	80	R				From: 20-2111 Garthdale Rd				NA			NA		07/13/2006
							To: 20-2296 Rock Spring Dr									
(2104) Brucewood Dr	0.08	1100	R				From: 20-755 Pinetta Dr				NA			NA		03/30/2006
(2104) Brucewood Dr	0.11	1100	R				From: 20-2106 Janlar Dr				NA			NA		03/30/2006
(2104) Brucewood Dr	0.14	310	R				From: 20-2105				NA			NA		03/30/2006
(2104) Brucewood Dr	0.12	120	R				From: 20-2109 Brucewood Ct				NA			NA		03/30/2006
							To: Cul-de-Sac									
(2105)	0.16	630	R				From: 20-2104 Brucewood Dr				NA			NA		06/11/2003
(2105)	0.06	260	R				From: 20-2107 Anbern Dr				NA			NA		06/11/2003
(2105)	0.26	190	R				From: 20-2108 Pantela Dr				NA			NA		06/11/2003
							To: Cul-de-Sac									
(2106) Janlar Dr	0.18	240	R				From: 20-2104 Brucewood Dr				NA			NA		06/11/2003
							To: 20-2107 Anbern Dr									
(2107) Anbern Dr	0.08	90	R				From: 20-2105				NA			NA		06/11/2003
							To: 20-2106 Janlar Dr									
(2108) Pantela Dr	0.17	160	R				From: 20-2105				NA			NA		03/30/2006
							To: Cul-de-Sac									
(2109) Brucewood Ct	0.03	40	R				From: 20-2104 Brucewood Dr				NA			NA		06/11/2003
							To: Cul-de-Sac									
(2110) Crossmill Ct	0.07	60	R				From: 20-2633 Tummill Dr				NA			NA		05/29/2003
							To: Cul-de-Sac									
(2111) Garthdale Rd	0.14	210	R				From: 20-2103 Jamson Rd				NA			NA		10/06/2003
(2111) Garthdale Rd	0.12	230	R				From: 20-2118 W, Melbeck Rd				NA			NA		10/06/2003
							To: 20-2296 Rock Spring Dr									

Virginia Department of Transportation  
Traffic Engineering Division  
2007  
Annual Average Daily Traffic Volume Estimates By Section of Route  
Chesterfield Maintenance Area

Route	Length	AADT	QA	4Tire	Bus	-----Truck-----				QC	K Factor	QK	Dir Factor	AAWDT	QW	Year
						2Axle	3+Axle	1Trail	2Trail							
<b>Chesterfield County</b>																
(2111) Garthdale Rd	0.12	110	R				From: 20-2296 Rock Spring Dr				NA			NA		10/06/2003
(2111) Garthdale Rd	0.08	50	R				To: 20-2118 E, Melbeck Rd				NA			NA		10/06/2003
							From: 20-2295 Catterick Rd									
(2112) Darlington Rd	0.16	60	R				To: 20-2296 Rock Spring Dr				NA			NA		10/06/2003
							From: 20-2295 Catterick Rd									
(2113) McManaway Dr	0.02	180	R				To: Dead End				NA			NA		11/20/2003
(2113) McManaway Dr	0.08	200	R				From: 20-3562 McManaway Ct				NA			NA		11/20/2003
(2113) McManaway Dr	0.06	230	R				To: 20-3560				NA			NA		11/20/2003
(2113) McManaway Dr	0.02	180	R				From: 20-3593 Shiloh Church Rd				NA			NA		11/20/2003
(2113) McManaway Dr	0.38	270	R				To: Dead End; Gap				NA			NA		11/20/2003
							From: 20-2115 Gap									
(2113) McManaway Dr	0.03	840	R				To: 20-2114				NA			NA		11/20/2003
(2113) McManaway Dr	0.03	9	R				From: 20-2051 Nahant Rd				NA			NA		11/20/2003
							To: Dead End									
(2114)	0.23	250	R				From: 20-2113 McManaway Dr				NA			NA		11/20/2003
(2114)	0.33	340	R				To: 20-3596 Quito Rd				NA			NA		11/20/2003
							From: 20-2115									
(2115)	0.04	2100	R				To: 20-604 Genito Rd				NA			NA		11/20/2003
(2115)	0.26	1900	R				From: 20-2125 Gardengate Rd				NA			NA		11/20/2003
(2115)	0.08	1700	R				To: 20-2116 Tammaway Dr				NA			NA		11/20/2003
(2115)	0.07	1100	R				From: 20-2150 Timbercrest Ct				NA			NA		11/20/2003
(2115)	0.09	780	R				To: 20-2113 McManaway Dr				NA			NA		11/20/2003
(2115)	0.52	390	R				From: 20-3596 Quito Rd				NA			NA		11/20/2003
							To: Dead End									
(2116) Tammaway Dr	0.04	660	R				From: 20-604 Genito Rd				NA			NA		10/30/2003
(2116) Tammaway Dr	0.06	520	R				To: 20-2125 Gardengate Rd				NA			NA		10/30/2003
(2116) Tammaway Dr	0.06	340	R				From: 20-2132 McKenna Circle				NA			NA		10/30/2003
(2116) Tammaway Dr	0.11	220	R				To: 20-2133 McKenna Ct				NA			NA		10/30/2003
							From: 20-2115									
(2117) Gilling Rd	0.13	90	R				To: Cul-de-Sac				NA			NA		10/06/2003
							From: 20-2118 Melbeck Rd									

Virginia Department of Transportation  
 Traffic Engineering Division  
 2007  
 Annual Average Daily Traffic Volume Estimates By Section of Route  
 Chesterfield Maintenance Area

Route	Length	AADT	QA	4Tire	Bus	Truck				QC	K Factor	QK	Dir Factor	AAWDT	QW	Year
						2Axle	3+Axle	1Trail	2Trail							
<b>Chesterfield County</b>																
(2117) Gilling Rd	0.24	230	R				From: 20-2118 Melbeck Rd To: 20-2296 Rock Spring Dr					NA		NA		10/06/2003
(2118) Melbeck Rd	0.07	90	R				From: Cul-de-Sac To: 20-4559					NA		NA		10/06/2003
(2118) Melbeck Rd	0.05	170	R				From: 20-2861 Melbeck Trail To: 20-4560 Country Manor Lane					NA		NA		07/13/2006
(2118) Melbeck Rd	0.05	260	R				From: 20-2861 Melbeck Trail To: 20-4560 Country Manor Lane					NA		NA		07/13/2006
(2118) Melbeck Rd	0.10	110	R				From: 20-4560 Country Manor Lane To: 20-3946 Melbeck Circle					NA		NA		07/13/2006
(2118) Melbeck Rd	0.08	140	R				From: 20-3946 Melbeck Circle To: 20-2117 Gilling Rd					NA		NA		07/13/2006
(2118) Melbeck Rd	0.13	180	R				From: 20-2117 Gilling Rd To: 20-2111 Garthdale Rd					NA		NA		07/13/2006
(2118) Melbeck Rd	0.13	150	R				From: 20-2111 Garthdale Rd To: 20-2296 Rock Spring Dr					NA		NA		07/13/2006
(2118) Melbeck Rd	0.16	70	R				From: 20-2296 Rock Spring Dr To: 20-2111 Garthdale Rd					NA		NA		07/13/2006
(2119) Twila Lane	0.09	110	R				From: 20-793 Kedleston Ave To: 20-847 Livingstone Ave					NA		NA		11/12/2003
(2119) Twila Lane	0.15	340	R				From: 20-847 Livingstone Ave To: 20-2266 Upp St					NA		NA		11/12/2003
(2120) Tuskwillow Dr	0.12	250	R				From: 20-651 Belmont Rd To: 20-2121 Baron Dr					NA		NA		03/20/2006
(2120) Tuskwillow Dr	0.18	180	R				From: 20-2121 Baron Dr To: 20-2122 Cannock Rd					NA		NA		03/20/2006
(2120) Tuskwillow Dr	0.14	130	R				From: 20-2122 Cannock Rd To: 20-2124 Sanchez Rd					NA		NA		03/20/2006
(2121) Baron Dr	0.10	90	R				From: Cul-de-Sac To: 20-2124 Sanchez Rd					NA		NA		03/23/2006
(2121) Baron Dr	0.16	260	R				From: 20-2124 Sanchez Rd To: 20-2122 Cannock Rd					NA		NA		03/23/2006
(2121) Baron Dr	0.18	130	R				From: 20-2122 Cannock Rd To: 20-2120 Tuskwillow Dr					NA		NA		03/23/2006
(2122) Cannock Rd	0.09	530	R				From: 20-651 Belmont Rd To: 20-2121 Baron Dr					NA		NA		03/23/2006
(2122) Cannock Rd	0.30	200	R				From: 20-2121 Baron Dr To: 20-899 OBisque Dr					NA		NA		03/23/2006
(2123) Licking Creek Dr	0.14	70	R				From: Cul-de-Sac To: 20-651 Belmont Rd					NA		NA		03/13/2006
(2124) Sanchez Rd	0.11	90	R				From: 20-2121 Baron Dr To: 20-2120 Tuskwillow Dr					NA		NA		03/23/2006
(2124) Sanchez Rd	0.09	60	R				From: 20-2120 Tuskwillow Dr To: 20-3181 La Rosa Rd					NA		NA		03/23/2006
(2124) Sanchez Rd	0.16	130	R				From: 20-3181 La Rosa Rd To: 20-899 OBisque Dr					NA		NA		03/23/2006

Virginia Department of Transportation  
Traffic Engineering Division  
2007  
Annual Average Daily Traffic Volume Estimates By Section of Route  
Chesterfield Maintenance Area

Route	Length	AADT	QA	4Tire	Bus	Truck				QC	K Factor	QK	Dir Factor	AAWDT	QW	Year
						2Axle	3+Axle	1Trail	2Trail							
<b>Chesterfield County</b>																
(2125) Gardengate Rd	0.10	110	R				From: 20-2116 Tammaway Dr					NA		NA		03/15/2006
(2125) Gardengate Rd	0.06	320	R				To: 20-2115					NA		NA		03/15/2006
(2125) Gardengate Rd	0.15	160	R				From: 20-2131 Hollyglen Ct					NA		NA		03/15/2006
							To: Cul-de-Sac									
(2126) Amster Rd	0.06	110	R				From: 20-2284 Kingsport Lane					NA		NA		03/23/2006
(2126) Amster Rd	0.02	20	R				To: 20-2293 Fairbank Lane					NA		NA		03/23/2006
							To: Dead End									
(2127) Provincetown Dr	0.15	1700	R				From: 20-678 South Providence Rd					NA		NA		04/10/2003
(2127) Provincetown Dr	0.26	1400	R				To: 20-2128 Newstead Dr					NA		NA		04/10/2003
							To: 20-733 Ruthers Rd									
(2128) Newstead Dr	0.11	450	R				From: 20-1339 Clovertree Ct					NA		NA		04/10/2003
							To: 20-2127 Provincetown Dr									
(2129) Lake Shore Ct	0.02	30	R				From: Dead End					NA		NA		03/30/2006
							To: 20-1764 Lakeshore Dr									
(2130) Fairpines Rd	0.13	830	R				From: 20-651 Belmont Rd; 20-2181 Drexelbrook Rd					NA		NA		10/06/2003
(2130) Fairpines Rd	0.27	1000	R				To: 20-2102 Folkstone Dr					NA		NA		10/06/2003
(2130) Fairpines Rd	0.05	140	R				From: 20-2301 Jessup Rd					NA		NA		10/06/2003
(2130) Fairpines Rd	0.19	30	R				To: 20-3810 Fairpines Ct					NA		NA		10/06/2003
							To: Cul-de-Sac									
(2131) Hollyglen Ct	0.12	150	R				From: 20-2125 Gardengate Rd					NA		NA		03/15/2006
							To: Cul-de-Sac									
(2132) McKenna Cr	0.05	70	R				From: 20-2116 Tammaway Dr					NA		NA		03/15/2006
							To: Cul-de-Sac									
(2133) McKenna Ct	0.04	80	R				From: 20-2116 Tammaway Dr					NA		NA		03/15/2006
							To: Cul-de-Sac									
(2134) Traway Dr	0.08	370	R				From: 20-2136 Queen Scot Dr					NA		NA		03/27/2006
(2134) Traway Dr	0.34	550	R				To: 20-2135 Traway Ct					NA		NA		03/27/2006
							To: 20-663 Elkhart Rd									
(2135) Traway Ct	0.05	60	R				From: 20-2134 Traway Dr					NA		NA		03/27/2006
							To: Cul-de-Sac									
(2136) Queen Scot Dr	0.07	550	R				From: 20-2161 Elmart Lane					NA		NA		03/27/2006
(2136) Queen Scot Dr	0.11	70	R				To: 20-2134 Traway Dr					NA		NA		03/27/2006
							To: Cul-de-Sac									

Virginia Department of Transportation  
Traffic Engineering Division  
2007  
Annual Average Daily Traffic Volume Estimates By Section of Route  
Chesterfield Maintenance Area

Route	Length	AADT	QA	4Tire	Bus	Truck				QC	K Factor	QK	Dir Factor	AAWDT	QW	Year
						2Axle	3+Axle	1Trail	2Trail							
<b>Chesterfield County</b>																
(2137) Dulles Dr	0.03	200	R								NA			NA		03/27/2006
						From: Dead End										
(2137) Dulles Dr	0.08	510	R								NA			NA		03/27/2006
						From: 20-2633 Turnmill Dr										
(2137) Dulles Dr	0.07	630	R								NA			NA		03/27/2006
						From: 20-2139 Rayanne Dr										
(2137) Dulles Dr	0.07	740	R								NA			NA		03/27/2006
						From: 20-2138 Dulles Ct										
						To: 20-733 Pocoshock Blvd										
(2138) Dulles Ct	0.09	100	R								NA			NA		03/27/2006
						From: 20-2137 Dulles Dr										
						To: Cul-de-Sac										
(2139) Rayanne Dr	0.30	330	R								NA			NA		03/27/2006
						From: 20-2633 Turnmill Dr										
(2139) Rayanne Dr	0.05	50	R								NA			NA		03/27/2006
						From: 20-2137 Dulles Dr										
						To: Cul-de-Sac										
(2140) Mayflower Dr	0.17	330	R								NA			NA		06/09/2003
						From: 20-2141 Shasta Rd										
						To: 20-678 Buford Rd										
(2141) Shasta Rd	0.06	440	R								NA			NA		04/04/2006
						From: 20-2142 Fairwood Dr										
						To: 20-2140 Mayflower Dr										
(2142) Fairwood Dr	0.11	510	R								NA			NA		04/04/2006
						From: US 60 Midlothian Tpke										
(2142) Fairwood Dr	0.48	300	R								NA			NA		04/04/2006
						From: 20-2626 Clairidge Ct										
(2142) Fairwood Dr	0.03	47	R								NA			NA		04/04/2006
						From: 20-2141 Shasta Rd										
						To: Cul-de-Sac										
(2143) Turnmill Ct	0.05	90	R								NA			NA		03/27/2006
						From: 20-2633 Turnmill Dr										
						To: Cul-de-Sac										
(2144) Dell Dr	0.19	1700	R								NA			NA		03/27/2006
						From: 20-2620 Lancashire Dr										
(2144) Dell Dr	0.12	1800	R								NA			NA		03/27/2006
						From: 20-733 Pocoshock Blvd										
(2144) Dell Dr	0.10	2300	R								NA			NA		03/27/2006
						From: 20-2659 Chevelle Dr										
(2144) Dell Dr	0.10	2400	R								NA			NA		03/27/2006
						From: 20-2660										
(2144) Dell Dr	0.07	2300	R								NA			NA		03/27/2006
						From: 20-2354 McKesson Dr										
(2144) Dell Dr	0.08	2200	R								NA			NA		03/27/2006
						From: 20-2353 Druid Dr										
(2144) Dell Dr	0.12	2000	R								NA			NA		03/27/2006
						From: 20-2655 Wynnewood Dr										
						To: 20-650 Turner Rd										
(2145) Pineland Rd	0.05	570	R								NA			NA		07/13/2006
						From: 20-643 Jessup Rd										
(2145) Pineland Rd	0.11	390	R								NA			NA		07/13/2006
						From: 20-2146 Pineland Ct										
						To: 20-2074 Rock Spring Ct										



Virginia Department of Transportation  
Traffic Engineering Division  
2007  
Annual Average Daily Traffic Volume Estimates By Section of Route  
Chesterfield Maintenance Area

Route	Length	AADT	QA	4Tire	Bus	Truck				QC	K Factor	QK	Dir Factor	AAWDT	QW	Year
						2Axle	3+Axle	1Trail	2Trail							
<b>Chesterfield County</b>																
(2145) Pineland Rd	0.17	240	R				From: 20-2074 Rock Spring Ct					NA		NA		07/13/2006
							To: 20-2073 Spoke Ct									
(2146) Pineland Ct	0.11	120	R				From: 20-2145 Pineland Rd					NA		NA		07/13/2006
							To: Cul-de-Sac									
(2147) Lancers Blvd	0.07	970	R				From: 20-647 Walmsley Blvd					NA		NA		03/23/2006
(2147) Lancers Blvd	0.08	920	R				From: 20-2385 Parliament Rd					NA		NA		03/23/2006
(2147) Lancers Blvd	0.06	840	R				From: 20-2384 Commander Rd					NA		NA		03/23/2006
(2147) Lancers Blvd	0.08	950	R				From: 20-2174 Holborn Rd					NA		NA		03/23/2006
(2147) Lancers Blvd	0.07	960	R				From: 20-2175 Hendon Way					NA		NA		03/23/2006
(2147) Lancers Blvd	0.16	980	R				From: 20-2176 Wimbledon Dr					NA		NA		03/23/2006
(2147) Lancers Blvd	0.14	1200	R				From: 20-2520 Elk Rd					NA		NA		03/23/2006
(2147) Lancers Blvd	0.02	130	R				From: 20-2148 Lancers Circle					NA		NA		03/23/2006
							To: Dead End									
(2148) Lancers Circle	0.05	10	R				From: 20-2147 Lancers Blvd					NA		NA		03/23/2006
							To: Dead End									
(2149) Bennington Rd	0.08	80	R				From: 20-2284 Kingsport Lane					NA		NA		03/23/2006
							To: Dead End									
(2150) Timbercrest Ct	0.23	230	R				From: 20-2115					NA		NA		03/15/2006
							To: Cul-de-Sac									
(2152) Pippen Lane	0.04	370	R				From: Dead End					NA		NA		07/17/2006
(2152) Handel Ct	0.39	2800	R				From: 20-651 Belmont Rd					NA		NA		07/17/2006
							To: 20-2282 Chippendale Dr									
(2153) Elmart Ct	0.12	110	R				From: 20-2161 Elmart Lane					NA		NA		03/27/2006
							To: Cul-de-Sac									
(2154) Chainmale Rd	0.09	290	R				From: 20-2161 Elmart Lane					NA		NA		03/27/2006
							To: 20-2625 Surreywood Dr									
(2155) Trout Lane	0.03	40	R				From: Dead End					NA		NA		03/30/2006
(2155) Trout Lane	0.22	410	R				From: 20-2158 Jade Rd					NA		NA		03/30/2006
(2155) Trout Lane	0.07	550	R				From: 20-2157 Marble Rd					NA		NA		03/30/2006
							To: 20-678 South Providence Rd									
(2156) Emerald Lane	0.22	200	R				From: 20-2158 Jade Rd					NA		NA		03/30/2006
							To: 20-2157 Marble Rd									

Virginia Department of Transportation  
Traffic Engineering Division  
2007  
Annual Average Daily Traffic Volume Estimates By Section of Route  
Chesterfield Maintenance Area

Route	Length	AADT	QA	4Tire	Bus	Truck				QC	K Factor	QK	Dir Factor	AAWDT	QW	Year
						2Axle	3+Axle	1Trail	2Trail							
<b>Chesterfield County</b>																
(2157) Marble Rd	0.05	190	R				From: 20-2155 Trout Lane					NA		NA		03/30/2006
(2157) Marble Rd	0.04	30	R				From: 20-2156 Emerald Lane					NA		NA		03/30/2006
							To: Dead End									
(2158) Jade Rd	0.06	70	R				From: 20-2661 Woodward Dr					NA		NA		03/30/2006
(2158) Jade Rd	0.03	30	R				From: 20-2664					NA		NA		03/30/2006
							To: Dead End; Gap									
(2158) Jade Rd	0.07	140	R				From: 20-2155 Gap					NA		NA		03/30/2006
(2158) Jade Rd	0.03	20	R				From: 20-2156 Emerald Lane					NA		NA		03/30/2006
							To: Dead End									
(2159) Barkbridge Rd	0.13	150	R				From: 20-3438 Tulip Oak Rd					NA		NA		03/20/2006
(2159) Barkbridge Rd	0.06	180	R				From: 20-3435 Barkbridge Circle					NA		NA		03/20/2006
(2159) Barkbridge Rd	0.06	210	R				From: 20-3437 Logwood Rd					NA		NA		03/20/2006
(2159) Barkbridge Rd	0.14	1700	R				From: 20-2855 Valencia Rd					NA		NA		03/20/2006
(2159) Barkbridge Rd	0.11	1800	R				From: 20-3436 Ball Cypress Rd					NA		NA		03/20/2006
(2159) Barkbridge Rd	0.13	1800	R				From: 20-2160 Barkbridge Ct					NA		NA		03/20/2006
(2159) Barkbridge Rd	0.18	1900	R				From: 20-2181 Drexelbrook Rd					NA		NA		03/20/2006
							To: 20-651 Belmont Rd									
(2160) Barkbridge Ct	0.06	120	R				From: 20-2159 Barkbridge Rd					NA		NA		03/20/2006
							To: Cul-de-Sac									
(2161) Elmart Lane	0.11	220	R				From: 20-2629 Williamstowne Dr					NA		NA		03/27/2006
(2161) Elmart Lane	0.07	340	R				From: 20-2154 Chainmale Rd					NA		NA		03/27/2006
(2161) Elmart Lane	0.13	420	R				From: 20-2153 Elmart Ct					NA		NA		03/27/2006
(2161) Elmart Lane	0.05	570	R				From: 20-2618 Marwood Dr					NA		NA		03/27/2006
(2161) Elmart Lane	0.39	710	R				From: 20-2136 Queen Scot Dr					NA		NA		03/27/2006
							To: 20-663 Elkhardt Rd									
(2162) Holridge St	0.07	120	R				From: Cul-de-Sac					NA		NA		03/20/2006
(2162) Holridge St	0.07	780	R				From: 20-2187 Able Rd					NA		NA		03/20/2006
(2162) Holridge St	0.03	960	R				From: 20-2098 Holridge Ct					NA		NA		03/20/2006
							To: 20-647 Walmsley Blvd									
(2163) Lilly Dr	0.03	10	R				From: Dead End					NA		NA		03/27/2006
							To: 20-2659 Chevelle Dr									

Virginia Department of Transportation  
Traffic Engineering Division  
2007  
Annual Average Daily Traffic Volume Estimates By Section of Route  
Chesterfield Maintenance Area

Route	Length	AADT	QA	4Tire	Bus	Truck				QC	K Factor	QK	Dir Factor	AAWDT	QW	Year
						2Axle	3+Axle	1Trail	2Trail							
<b>Chesterfield County</b>																
(2163) Lilly Dr	0.03	20	R				From: 20-2659 Chevelle Dr				NA			NA		03/27/2006
							To: Dead End									
(2164) Able Terrace	0.05	80	R				From: Dead End				NA			NA		03/20/2006
							To: 20-2187 Able Rd									
(2164) Able Terrace	0.05	90	R				From: 20-2187 Able Rd				NA			NA		03/20/2006
							To: Dead End									
(2165) Heybridge Dr	0.15	490	R				From: 20-2169 Kim Dr				NA			NA		11/12/2003
							To: 20-2173 Newington Dr									
(2166) Fitzroy Rd	0.04	40	R				From: Dead End				NA			NA		10/09/2003
							To: 20-2360									
(2167) Vauxhall Ct	0.03	70	R				From: Dead End				NA			NA		10/30/2003
							To: 20-2360									
(2168) Adelaide Ave	0.24	130	R				From: 20-2360				NA			NA		10/30/2003
							To: 20-2310									
(2169) Kim Dr	0.05	380	R				From: Dead End				NA			NA		11/12/2003
							To: 20-2165 Heybridge Dr									
(2169) Kim Dr	0.36	1700	R				From: 20-2165 Heybridge Dr				NA			NA		11/12/2003
							To: 20-647 Walmsley Blvd									
(2170) Allandale Dr	0.20	920	R				From: 20-647 Walmsley Blvd				NA			NA		11/12/2003
							To: 20-2173 Newington Dr									
(2171) Able Ct	0.07	90	R				From: Dead End				NA			NA		08/18/2003
							To: 20-2187 Able Rd									
(2171) Able Ct	0.06	80	R				From: 20-2187 Able Rd				NA			NA		08/18/2003
							To: Dead End									
(2172) Creek Side Ct	0.05	40	R				From: 20-1783 Creek Side Rd				NA			NA		04/08/2003
							To: Dead End									
(2173) Newington Dr	0.11	20	R				From: Dead End				NA			NA		11/12/2003
							To: 20-647 Walmsley Blvd									
(2173) Newington Dr	0.06	1500	R				From: 20-647 Walmsley Blvd				NA			NA		11/12/2003
							To: 20-2170 Allandale Dr									
(2173) Newington Dr	0.20	660	R				From: 20-2170 Allandale Dr				NA			NA		11/12/2003
							To: 20-2165 Heybridge Dr									
(2173) Newington Dr	0.24	530	R				From: 20-2165 Heybridge Dr				NA			NA		11/12/2003
							To: Dead End									
(2174) Holborn Rd	0.13	220	R				From: 20-2147 Lancers Blvd				NA			NA		06/02/2003
							To: 20-2177									
(2174) Holborn Rd	0.06	160	R				From: 20-2177				NA			NA		06/02/2003
							To: 20-2523 Twain Lane									
(2174) Holborn Rd	0.16	270	R				From: 20-2523 Twain Lane				NA			NA		06/02/2003
							To: 20-2176 Wimbledon Dr									
(2175) Hendon Way	0.13	120	R				From: 20-2147 Lancers Blvd				NA			NA		06/02/2003
							To: 20-2177									

Virginia Department of Transportation  
Traffic Engineering Division  
2007  
Annual Average Daily Traffic Volume Estimates By Section of Route  
Chesterfield Maintenance Area

Route	Length	AADT	QA	4Tire	Bus	Truck				QC	K Factor	QK	Dir Factor	AAWDT	QW	Year
						2Axle	3+Axle	1Trail	2Trail							
<b>Chesterfield County</b>																
(2176) Wimbleton Dr	0.04	46	R								NA			NA		06/02/2003
						From: Dead End										
(2176) Wimbleton Dr	0.07	120	R								NA			NA		06/02/2003
						From: 20-2384 Commander Rd										
(2176) Wimbleton Dr	0.17	230	R								NA			NA		06/02/2003
						From: 20-2174 Holborn Rd										
(2176) Wimbleton Dr	0.10	290	R								NA			NA		06/02/2003
						From: 20-2523 Twain Lane										
(2176) Wimbleton Dr	0.11	520	R								NA			NA		06/02/2003
						From: 20-2177										
						To: 20-2147 Lancers Blvd										
(2177)	0.07	100	R								NA			NA		06/02/2003
						From: 20-2174 Holborn Rd										
(2177)	0.09	160	R								NA			NA		06/02/2003
						From: 20-2175 Hendon Way										
(2177)	0.05	120	R								NA			NA		06/02/2003
						From: 20-2176 Wimbleton Dr										
(2177)	0.06	60	R								NA			NA		06/02/2003
						From: 20-2178 Kipling Ct										
						To: Dead End										
(2178) Kipling Ct	0.04	60	R								NA			NA		03/23/2006
						From: 20-2177										
						To: Cul-de-Sac										
(2179) Hartwell Dr	0.12	120	R								NA			NA		10/09/2003
						From: 20-2362 Dulwich Dr										
						To: 20-1639 Banton St										
(2180) Banton Ct	0.04	40	R								NA			NA		10/09/2003
						From: 20-1639 Banton St										
						To: Dead End										
(2181) Drexelbrook Rd	0.96	450	R								NA			NA		08/13/2003
						From: 20-2159 Barkbridge Rd										
						To: 20-651; 20-2130										
(2182) Lake Hills Ct	0.12	80	R								NA			NA		10/06/2003
						From: Dead End										
						To: 20-2291 Lake Hills Rd										
(2183) Monza Dr	0.41	680	R								NA			NA		07/05/2006
						From: 20-637 Hopkins Rd										
(2183) Monza Dr	0.20	360	R								NA			NA		07/05/2006
						From: 20-2318 Edgemere Blvd										
(2183) Monza Dr	0.08	270	R								NA			NA		07/05/2006
						From: 20-2198 Tyme Rd										
(2183) Monza Dr	0.07	90	R								NA			NA		07/05/2006
						From: 20-2320										
						To: 20-2184 Monza Ct										
(2184) Monza Ct	0.03	40	R								NA			NA		06/26/2006
						From: Dead End										
(2184) Monza Ct	0.06	50	R								NA			NA		06/26/2006
						From: 20-2183 Monza Dr										
						To: Dead End										
(2185) Cogbill Rd	0.13	100	R								NA			NA		07/05/2006
						From: 20-638; 20-805										
						To: Dead End										

Virginia Department of Transportation  
Traffic Engineering Division  
2007  
Annual Average Daily Traffic Volume Estimates By Section of Route  
Chesterfield Maintenance Area

Route	Length	AADT	QA	4Tire	Bus	Truck				QC	K Factor	QK	Dir Factor	AAWDT	QW	Year
						2Axle	3+Axle	1Trail	2Trail							
<b>Chesterfield County</b>																
(2186) Silliman Terrace	0.07	80	R									NA		NA		03/20/2006
(2187) Able Rd	0.07	220	R									NA		NA		03/20/2006
(2187) Able Rd	0.05	710	R									NA		NA		03/20/2006
(2187) Able Rd	0.09	800	R									NA		NA		03/20/2006
(2187) Able Rd	0.07	1000	R									NA		NA		03/20/2006
(2188) Marty Blvd	0.03	30	R									NA		NA		07/05/2006
(2188) Marty Blvd	0.19	300	R									NA		NA		07/05/2006
(2189) Lingle Lane	0.11	60	R									NA		NA		07/05/2006
(2189) Lingle Lane	0.09	160	R									NA		NA		07/05/2006
(2189) Lingle Lane	0.09	90	R									NA		NA		07/05/2006
(2190) Cascade St	0.03	10	R									NA		NA		07/05/2006
(2190) Cascade St	0.09	90	R									NA		NA		07/05/2006
(2190) Cascade St	0.12	150	R									NA		NA		07/05/2006
(2191) Lingle Ct	0.03	80	R									NA		NA		07/05/2006
(2192) Ghent Ct	0.10	110	R									NA		NA		07/17/2006
(2193) Silliman Dr	0.06	160	R									NA		NA		03/20/2006
(2193) Silliman Dr	0.09	200	R									NA		NA		03/20/2006
(2193) Silliman Dr	0.11	190	R									NA		NA		03/20/2006
(2194) Laudeen Dr	0.10	230	R									NA		NA		06/26/2006
(2195) Grahamwood Dr	0.03	50	R									NA		NA		06/26/2006
(2195) Grahamwood Dr	0.11	110	R									NA		NA		06/26/2006

Virginia Department of Transportation  
Traffic Engineering Division  
2007  
Annual Average Daily Traffic Volume Estimates By Section of Route  
Chesterfield Maintenance Area

Route	Length	AADT	QA	4Tire	Bus	Truck				QC	K Factor	QK	Dir Factor	AAWDT	QW	Year
						2Axle	3+Axle	1Trail	2Trail							
<b>Chesterfield County</b>																
(2196) Becket Dr	0.14	110	R				From: 20-2199 Welch Dr					NA		NA		07/17/2006
							To: Cul-de-Sac									
(2197) Pierson Dr	0.27	230	R				From: 20-2199 Welch Dr					NA		NA		07/17/2006
							To: 20-2286 Ghent Dr									
(2198) Tyme Rd	0.16	140	R				From: 20-2183 Monza Dr					NA		NA		06/26/2006
							To: 20-2320									
(2199) Welch Dr	0.09	100	R				From: Dead End					NA		NA		07/17/2006
							To: 20-2222 Old Creek Rd									
(2199) Welch Dr	0.14	190	R				From: 20-2197 Pierson Dr					NA		NA		07/17/2006
							To: 20-2286 Ghent Dr									
(2199) Welch Dr	0.06	200	R				From: 20-2196 Becket Dr					NA		NA		07/17/2006
							To: Dead End									
(2199) Welch Dr	0.09	60	R				From: 20-2196 Becket Dr					NA		NA		07/17/2006
							To: 20-2196 Becket Dr									
(2199) Welch Dr	0.05	50	R				From: 20-2196 Becket Dr					NA		NA		09/26/2000
							To: Dead End									
(2200) Loren Dr	0.33	490	R				From: 20-2413 Austin Rd					NA		NA		06/07/2006
							To: 20-691 Walnut Dr									
(2200) Loren Dr	0.12	990	R				From: 20-746 Enon Church Rd					NA		NA		06/07/2006
							To: 20-4379 Traywick Dr									
(2200) Loren Dr	0.12	780	R				From: 20-4379 Traywick Dr					NA		NA		06/07/2006
							To: 20-4383									
(2200) Loren Dr	0.10	190	R				From: 20-4381 Santell Dr					NA		NA		06/07/2006
							To: 20-2205 Douglas Ave									
(2201) Pate Ave	0.06	330	R				From: 20-2205 Douglas Ave					NA		NA		06/26/2006
							To: 20-2204 Vayo Ave									
(2201) Pate Ave	0.05	310	R				From: 20-1694 Caldwell Ave					NA		NA		06/26/2006
							To: 20-1629 Huband Ave									
(2201) Pate Ave	0.07	150	R				From: 20-1629 Huband Ave					NA		NA		06/26/2006
							To: 20-1630 Oriole Ave									
(2201) Pate Ave	0.10	110	R				From: 20-1630 Oriole Ave					NA		NA		06/26/2006
							To: 20-2203 Addington Ave									
(2202) McCarty Ave	0.10	270	R				From: 20-2203 Addington Ave					NA		NA		05/26/2006
							To: 20-1630 Oriole Ave									
(2203) Addington Ave	0.04	210	R				From: 20-1694 Caldwell Ave					NA		NA		06/26/2006
							To: 20-2202 McCarty Ave									
(2203) Addington Ave	0.12	170	R				From: 20-2202 McCarty Ave					NA		NA		06/26/2006
							To: 20-1630 Oriole Ave									
(2204) Vayo Ave	0.16	120	R				From: 20-1631 Falling Creek Ave					NA		NA		06/26/2006
							To: 20-2201 Pate Ave									
(2205) Douglas Ave	0.18	270	R				From: 20-1631 Falling Creek Ave					NA		NA		06/25/2006
							To: 20-2201 Pate Ave									

Virginia Department of Transportation  
Traffic Engineering Division  
2007  
Annual Average Daily Traffic Volume Estimates By Section of Route  
Chesterfield Maintenance Area

Route	Length	AADT	QA	4Tire	Bus	-----Truck-----				QC	K Factor	QK	Dir Factor	AAWDT	QW	Year
						2Axle	3+Axle	1Trail	2Trail							
<b>Chesterfield County</b>																
(2205) Douglas Ave	0.04	290	R				From: 20-2201 Pate Ave				NA			NA		06/26/2006
							To: 20-2379									
(2206) Phillips Lane	0.05	370	R				From: Dead End				NA			NA		08/01/2006
							To: 20-2208 Brimley Pl									
(2206) Phillips Lane	0.09	890	R				From: 20-2207 Coldstream Dr				NA			NA		08/01/2006
							To: 20-638 Cogbill Rd									
(2206) Phillips Lane	0.15	1200	R				From: 20-2206 Phillips Lane				NA			NA		08/01/2006
							To: 20-2246 Meadwood Circle									
(2207) Coldstream Dr	0.11	410	R				From: Cul-de-Sac				NA			NA		07/05/2006
							To: 20-2206 Phillips Lane									
(2208) Brimley Pl	0.06	510	R				From: Dead End				NA			NA		08/01/2006
							To: 20-663 Elkhardt Rd									
(2209) Parkway Lane	0.28	110	R				From: 20-1602 Drewys Bluff Rd				NA			NA		03/23/2006
							To: Dead End									
(2211) Seacliff Lane	0.11	580	R				From: 20-653 Courthouse Rd				NA			NA		03/08/2006
							To: 20-2334 Grassy Knoll Lane									
(2211) Seacliff Lane	0.12	360	R				From: 20-2212 Seacliff Ct				NA			NA		03/08/2006
							To: 20-2213 Seacliff Circle									
(2211) Seacliff Lane	0.07	260	R				From: 20-2214 Dorel Lane				NA			NA		03/08/2006
							To: Cul-de-Sac									
(2211) Seacliff Lane	0.03	40	R				From: Cul-de-Sac				NA			NA		03/08/2006
							To: 20-2211 Seacliff Lane									
(2212) Seacliff Ct	0.06	70	R				From: Cul-de-Sac				NA			NA		03/08/2006
							To: 20-2211 Seacliff Lane									
(2213) Seacliff Circle	0.04	60	R				From: Cul-de-Sac				NA			NA		03/08/2006
							To: 20-2211 Seacliff Lane									
(2214) Dorel Lane	0.12	150	R				From: 20-2211 Seacliff Lane				NA			NA		03/08/2006
							To: 20-2215									
(2214) Dorel Lane	0.06	190	R				From: 20-2335				NA			NA		03/08/2006
							To: Dead End									
(2215) Dorel Circle	0.07	90	R				From: 20-2214 Dorel Lane				NA			NA		03/08/2006
							To: Dead End									
(2216) Trappers Creek Trail	0.07	540	R				From: 20-3253 Boones Trail Circle				NA			NA		03/20/2006
							To: 20-2219 Post Land Rd									
(2216) Trappers Creek Trail	0.13	680	R				From: 20-649 Newbys Bridge Rd				NA			NA		03/20/2006
							To: 20-649 Newbys Bridge Rd									

Virginia Department of Transportation  
Traffic Engineering Division  
2007  
Annual Average Daily Traffic Volume Estimates By Section of Route  
Chesterfield Maintenance Area

Route	Length	AADT	QA	4Tire	Bus	Truck				QC	K Factor	QK	Dir Factor	AAWDT	QW	Year
						2Axle	3+Axle	1Trail	2Trail							
<b>Chesterfield County</b>																
(2217) Post Land Ct	0.09	110	R								NA		NA			03/20/2006
(2218) Outpost Circle	0.08	130	R								NA		NA			03/23/2006
(2218) Outpost Circle	0.05	70	R								NA		NA			03/23/2006
(2219) Post Land Rd	0.04	400	R								NA		NA			03/23/2006
(2219) Post Land Rd	0.05	250	R								NA		NA			03/23/2006
(2219) Post Land Rd	0.07	120	R								NA		NA			03/23/2006
(2220) Wake Ave	0.15	140	R								NA		NA			03/23/2006
(2221) Milo Rd	0.10	120	R								NA		NA			03/23/2006
(2222) Old Creek Rd	0.03	20	R								NA		NA			03/20/2006
(2222) Old Creek Rd	0.10	110	R								NA		NA			03/20/2006
(2222) Old Creek Rd	0.05	2000	R								NA		NA			03/20/2006
(2222) Old Creek Rd	0.12	1700	R								NA		NA			03/20/2006
(2222) Old Creek Rd	0.09	610	R								NA		NA			03/20/2006
(2222) Old Creek Rd	0.11	700	R								NA		NA			03/20/2006
(2222) Old Creek Rd	0.06	600	R								NA		NA			03/20/2006
(2222) Old Creek Rd	0.06	710	R								NA		NA			03/20/2006
(2223) Manning Rd	0.09	1400	R								NA		NA			03/20/2006
(2223) Manning Rd	0.20	1300	R								NA		NA			03/20/2006
(2224) Old Creek Trail	0.09	100	R								NA		NA			03/20/2006
(2224) Old Creek Trail	0.03	50	R								NA		NA			03/20/2006
(2225) Slate Rd	0.07	310	R								NA		NA			03/20/2006
(2225) Slate Rd	0.12	500	R								NA		NA			03/20/2006



Virginia Department of Transportation  
 Traffic Engineering Division  
 2007  
 Annual Average Daily Traffic Volume Estimates By Section of Route  
 Chesterfield Maintenance Area

Route	Length	AADT	QA	4Tire	Bus	-----Truck-----				QC	K Factor	QK	Dir Factor	AAWDT	QW	Year
						2Axle	3+Axle	1Trail	2Trail							
<b>Chesterfield County</b>																
(2226) Slate Ct	0.06	90	R								NA			NA		08/01/2006
(2227) Old Creek Ct	0.05	46	R								NA			NA		08/01/2006
(2228) Grizzard Dr	0.03	46	R								NA			NA		07/17/2006
(2228) Grizzard Dr	0.07	370	R								NA			NA		07/17/2006
(2228) Grizzard Dr	0.09	460	R								NA			NA		07/17/2006
(2229) Bronholly Rd	0.17	120	R								NA			NA		07/17/2006
(2229) Bronholly Rd	0.09	150	R								NA			NA		07/17/2006
(2230) Tacony Dr	0.44	3100	G	99%	0%	1%	0%	0%	0%	C	0.102	F	0.54	3300	G	2007
(2230) Schloss Rd	0.25	1500	R								NA			NA		04/10/2003
(2231) Amster Rd	0.30	1400	R								NA			NA		03/23/2006
(2232) Rollingridge Lane	0.03	40	R								NA			NA		10/02/2003
(2232) Rollingridge Lane	0.06	280	R								NA			NA		10/02/2003
(2233) Grizzard Ct	0.03	48	R								NA			NA		10/02/2003
(2234) Cauthan Ct	0.05	60	R								NA			NA		04/14/2003
(2235) Round Hill Dr	0.06	310	R								NA			NA		08/13/2003
(2235) Round Hill Dr	0.16	800	R								NA			NA		08/13/2003
(2235) Round Hill Dr	0.18	1000	R								NA			NA		08/13/2003
(2235) Round Hill Dr	0.18	1400	R								NA			NA		08/13/2003
(2235) Round Hill Dr	0.10	2400	R								NA			NA		08/13/2003
(2235) Round Hill Dr	0.18	2100	R								NA			NA		08/13/2003
(2236) Sunswyck Ct	0.06	60	R								NA			NA		08/13/2003

Virginia Department of Transportation  
 Traffic Engineering Division  
 2007  
 Annual Average Daily Traffic Volume Estimates By Section of Route  
 Chesterfield Maintenance Area

Route	Length	AADT	QA	4Tire	Bus	-----Truck-----				QC	K Factor	QK	Dir Factor	AAWDT	QW	Year
						2Axle	3+Axle	1Trail	2Trail							
<b>Chesterfield County</b>																
(2237)	0.19	180	R				From: 20-3170 Litchfield Dr					NA		NA		08/13/2003
(2237)	0.10	220	R				To: 20-3172 Hadley Lane					NA		NA		08/13/2003
(2237)	0.06	510	R				From: 20-2239 Llewellyn Lane					NA		NA		08/13/2003
(2237)							To: 20-2235 Round Hill Dr									
(2238)	0.04	20	R				From: Dead End					NA		NA		08/13/2003
(2238)	0.05	170	R				To: 20-3489 Soundview Lane					NA		NA		08/13/2003
(2238)	0.06	310	R				From: 20-3488 Allworthy Lane					NA		NA		08/13/2003
(2238)	0.08	630	R				To: 20-3486					NA		NA		08/13/2003
(2238)	0.07	850	R				From: 20-3485 Morehouse Trail					NA		NA		08/13/2003
(2238)	0.07	750	R				To: 20-3170 Litchfield Dr					NA		NA		08/13/2003
(2238)	0.19	590	R				From: 20-3173 Brixton Rd					NA		NA		08/13/2003
(2238)	0.07	480	R				To: 20-3174 Collingswood Dr					NA		NA		08/13/2003
(2238)	0.44	440	R				From: 20-2235 Round Hill Dr					NA		NA		08/13/2003
(2238)	0.09	80	R				To: 20-2235 Round Hill Dr					NA		NA		08/13/2003
(2239)	0.07	320	R				From: Dead End					NA		NA		08/13/2003
(2239)	0.13	120	R				To: 20-2237					NA		NA		08/13/2003
(2240)	0.13	160	R				From: 20-2240 Lantern Ridge Ct					NA		NA		08/13/2003
(2240)	0.13	160	R				To: Cul-de-Sac					NA		NA		08/13/2003
(2241)	0.07	330	R				From: 20-2239 Llewellyn Lane					NA		NA		08/13/2003
(2241)	0.07	220	R				To: 20-649 Newbys Bridge Rd					NA		NA		08/13/2003
(2241)	0.13	170	R				From: 20-2242 Millvale Ct					NA		NA		08/13/2003
(2242)	0.05	80	R				To: 20-2243 Cordova Lane					NA		NA		08/13/2003
(2242)	0.05	80	R				From: Cul-de-Sac					NA		NA		08/13/2003
(2243)	0.09	100	R				To: Cul-de-Sac					NA		NA		08/13/2003
(2243)	0.04	40	R				From: 20-2241 Millvale Rd					NA		NA		08/13/2003
(2244)	0.23	290	R				To: Cul-de-Sac					NA		NA		08/13/2003
(2244)	0.23	290	R				From: 20-2855 Valencia Rd					NA		NA		08/13/2003
(2244)	0.23	290	R				To: 20-2243 Cordova Lane					NA		NA		08/13/2003

Virginia Department of Transportation  
Traffic Engineering Division  
2007  
Annual Average Daily Traffic Volume Estimates By Section of Route  
Chesterfield Maintenance Area

Route	Length	AADT	QA	4Tire	Bus	Truck				QC	K Factor	QK	Dir Factor	AAWDT	QW	Year
						2Axle	3+Axle	1Trail	2Trail							
<b>Chesterfield County</b>																
(2244) Wedgemere Rd	0.12	340	R				From: 20-2243 Cordova Lane					NA		NA		08/13/2003
							To: 20-649; 20-2245									
(2245) Boones Trail Rd	0.06	110	R				From: 20-3304 Boones Bluff Way					NA		NA		03/20/2006
(2245) Boones Trail Rd	0.05	310	R				From: 20-3303 Boones Trail Pl					NA		NA		03/20/2006
(2245) Boones Trail Rd	0.06	450	R				From: 20-3302 Boones Trail Terr					NA		NA		03/20/2006
(2245) Boones Trail Rd	0.06	610	R				From: 20-3257 Boones Trail Ct					NA		NA		03/20/2006
(2245) Boones Trail Rd	0.05	810	R				From: 20-3255 Long Tom Lane					NA		NA		03/20/2006
(2245) Boones Trail Rd	0.10	1100	R				From: 20-3254 Conestoga Pl					NA		NA		03/20/2006
(2245) Boones Trail Rd	0.05	700	R				From: 20-3253 Boones Trail Circle					NA		NA		03/20/2006
(2245) Boones Trail Rd	0.04	900	R				From: 20-3252 Scouters Pl					NA		NA		03/20/2006
(2245) Boones Trail Rd	0.13	1200	R				From: 20-3250 Stirrup Circle					NA		NA		03/20/2006
							To: 20-649; 20-2244									
(2246) Meadwood Circle	0.10	1200	R				From: 20-639 Howell Dr					NA		NA		08/01/2006
(2246) Meadwood Circle	0.05	780	R				From: 20-2249 Jonlow Circle					NA		NA		08/01/2006
(2246) Meadwood Circle	0.05	710	R				From: 20-2248 Cathlow Circle					NA		NA		08/01/2006
(2246) Meadwood Circle	0.03	680	R				From: 20-2247 Scotlow Circle					NA		NA		08/01/2006
(2246) Meadwood Circle	0.06	90	R				From: 20-2207 Coldstream Dr					NA		NA		08/01/2006
							To: Cul-de-Sac									
(2247) Scotlow Circle	0.05	80	R				From: 20-2246 Meadwood Circle					NA		NA		07/05/2006
							To: Cul-de-Sac									
(2248) Cathlow Circle	0.05	90	R				From: 20-2246 Meadwood Circle					NA		NA		07/05/2006
							To: Cul-de-Sac									
(2249) Jonlow Circle	0.05	70	R				From: 20-2246 Meadwood Circle					NA		NA		07/05/2006
							To: Cul-de-Sac									
(2250) Arch Hill Dr	0.17	580	R				From: 20-647 Reams Rd					NA		NA		05/27/2003
(2250) Arch Hill Dr	0.07	460	R				From: 20-2252 Resaca Rd					NA		NA		05/27/2003
(2250) Arch Hill Dr	0.05	250	R				From: 20-2253 Arch Hill Ct					NA		NA		05/27/2003
(2250) Arch Hill Dr	0.07	80	R				From: 20-2757 Arch Hill Pl					NA		NA		05/27/2003
							To: Cul-de-Sac									
(2251) Wadsworth Dr	0.16	1500	R				From: 20-647 Reams Rd					NA		NA		05/27/2003
							To: 20-2263 Laureate Lane									

Virginia Department of Transportation  
Traffic Engineering Division  
2007  
Annual Average Daily Traffic Volume Estimates By Section of Route  
Chesterfield Maintenance Area

Route	Length	AADT	QA	4Tire	Bus	Truck				QC	K Factor	QK	Dir Factor	AAWDT	QW	Year
						2Axle	3+Axle	1Trail	2Trail							
<b>Chesterfield County</b>																
(2251) Wadsworth Dr	0.07	970	R				From: 20-2263 Laureate Lane					NA		NA		05/27/2003
(2251) Wadsworth Dr	0.02	880	R				To: 20-2255 Sonnet Hill Dr					NA		NA		05/27/2003
(2251) Wadsworth Dr	0.07	230	R				From: 20-2252 Resaca Rd					NA		NA		05/27/2003
(2251) Wadsworth Dr	0.01	110	R				To: 20-2254 Archwind Ct					NA		NA		05/27/2003
(2251) Wadsworth Dr	0.04	90	R				From: 20-2255 Sonnet Hill Dr					NA		NA		05/27/2003
(2251) Wadsworth Dr	0.02	8	R				To: 20-2261 Lyric Ct					NA		NA		05/27/2003
(2252) Resaca Rd	0.16	200	R				From: 20-2250 Arch Hill Dr					NA		NA		05/27/2003
(2253) Arch Hill Ct	0.04	40	R				To: 20-2251 Wadsworth Dr					NA		NA		05/16/2006
(2254) Archwind Ct	0.06	100	R				From: Cul-de-Sac					NA		NA		04/14/2003
(2255) Sonnet Hill Dr	0.14	90	R				To: 20-2251 Wadsworth Dr					NA		NA		04/10/2006
(2255) Sonnet Hill Dr	0.10	220	R				From: 20-2262 Sonnet Hill Ct					NA		NA		04/10/2006
(2256) Sherman Rd	0.09	90	R				To: 20-2251 Wadsworth Dr					NA		NA		07/13/2006
(2256) Sherman Rd	0.08	270	R				From: 20-2260					NA		NA		07/13/2006
(2256) Sherman Rd	0.08	200	R				To: 20-2278					NA		NA		07/13/2006
(2256) Sherman Rd	0.14	170	R				From: 20-879 Swan Dr					NA		NA		07/13/2006
(2256) Sherman Rd	0.10	250	R				To: 20-2257 Sherman Ct					NA		NA		07/13/2006
(2256) Sherman Rd	0.05	280	R				From: 20-881 Jalee Dr					NA		NA		07/13/2006
(2256) Sherman Rd	0.05	430	R				To: 20-2268 Goldfinch Dr					NA		NA		07/13/2006
(2257) Sherman Ct	0.02	46	R				From: 20-2270 Simons Dr					NA		NA		11/12/2003
(2258) Fieldstone Ct	0.08	110	R				To: Dead End					NA		NA		07/13/2006
(2258) Fieldstone Ct	0.03	160	R				From: Cul-de-Sac					NA		NA		07/13/2006
(2259) Whale Rock Rd	0.10	80	R				To: 20-2272 Fieldstone Rd					NA		NA		07/13/2006
							To: 20-2278					NA		NA		07/17/2006
							From: Dead End					NA		NA		07/17/2006
							To: 20-2278					NA		NA		07/17/2006

Virginia Department of Transportation  
Traffic Engineering Division  
2007  
Annual Average Daily Traffic Volume Estimates By Section of Route  
Chesterfield Maintenance Area

Route	Length	AADT	QA	4Tire	Bus	Truck				QC	K Factor	QK	Dir Factor	AAWDT	QW	Year
						2Axle	3+Axle	1Trail	2Trail							
<b>Chesterfield County</b>																
(2260) Sherman Terrace	0.06	70	R								NA			NA		07/13/2006
(2260) Sherman Pl	0.10	90	R								NA			NA		07/13/2006
(2261) Lyric Ct	0.06	60	R								NA			NA		04/10/2006
(2262) Sonnet Hill Ct	0.05	80	R								NA			NA		04/10/2006
(2263) Laureate Lane	0.08	540	R								NA			NA		04/10/2006
(2263) Laureate Lane	0.09	110	R								NA			NA		04/10/2006
(2264) Pepperidge Rd	0.03	70	R								NA			NA		04/10/2006
(2264) Pepperidge Rd	0.06	140	R								NA			NA		04/10/2006
(2264) Pepperidge Rd	0.10	320	R								NA			NA		04/10/2006
(2264) Pepperidge Rd	0.07	250	R								NA			NA		04/10/2006
(2264) Pepperidge Rd	0.07	80	R								NA			NA		04/10/2006
(2265) Cascade St	0.19	340	R								NA			NA		11/24/2003
(2266) Upp St	0.05	580	R								NA			NA		07/05/2006
(2266) Upp St	0.07	510	R								NA			NA		07/05/2006
(2266) Upp St	0.07	620	R								NA			NA		07/05/2006
(2266) Upp St	0.40	680	R								NA			NA		07/05/2006
(2267) Kay Rd	0.16	110	R								NA			NA		08/01/2006
(2267) Kay Rd	0.06	210	R								NA			NA		08/01/2006
(2268) Goldfinch Dr	0.09	290	R								NA			NA		07/13/2006
(2268) Goldfinch Dr	0.07	80	R								NA			NA		07/13/2006
(2269) Richwine Rd	0.13	170	R								NA			NA		07/13/2006

Virginia Department of Transportation  
Traffic Engineering Division  
2007  
Annual Average Daily Traffic Volume Estimates By Section of Route  
Chesterfield Maintenance Area

Route	Length	AADT	QA	4Tire	Bus	Truck				QC	K Factor	QK	Dir Factor	AAWDT	QW	Year
						2Axle	3+Axle	1Trail	2Trail							
<b>Chesterfield County</b>																
(2270) Simons Dr	0.07	580	R									NA		NA		07/13/2006
(2270) Simons Dr	0.10	120	R									NA		NA		07/13/2006
(2271) Sue Jean Dr	0.14	820	R									NA		NA		07/13/2006
(2271) Sue Jean Dr	0.08	230	R									NA		NA		07/13/2006
(2272) Fieldstone Rd	0.13	130	R									NA		NA		07/17/2006
(2272) Fieldstone Rd	0.07	740	R									NA		NA		07/17/2006
(2272) Fieldstone Rd	0.07	60	R									NA		NA		07/17/2006
(2273) Clairton Rd	0.06	190	R									NA		NA		07/17/2006
(2273) Clairton Rd	0.08	230	R									NA		NA		07/17/2006
(2273) Clairton Rd	0.07	330	R									NA		NA		07/17/2006
(2274) Stanbrook Dr	0.07	390	R									NA		NA		07/13/2006
(2274) Stanbrook Dr	0.10	230	R									NA		NA		07/13/2006
(2274) Stanbrook Dr	0.07	140	R									NA		NA		07/13/2006
(2274) Stanbrook Dr	0.17	80	R									NA		NA		07/13/2006
(2275) Belmar Dr	0.08	160	R									NA		NA		07/17/2006
(2275) Belmar Dr	0.10	180	R									NA		NA		07/17/2006
(2275) Belmar Dr	0.06	350	R									NA		NA		07/17/2006
(2276) Essling Rd	0.06	60	R									NA		NA		07/17/2006
(2277) Knox Ct	0.04	50	R									NA		NA		07/16/2006
(2278) Heatherhill Dr	0.19	460	R									NA		NA		07/13/2006
(2278) Heatherhill Dr	0.10	680	R									NA		NA		07/13/2006
(2278) Lamplighter Dr	0.28	2100	R									NA		NA		07/13/2006

Virginia Department of Transportation  
Traffic Engineering Division  
2007  
Annual Average Daily Traffic Volume Estimates By Section of Route  
Chesterfield Maintenance Area

Route	Length	AADT	QA	4Tire	Bus	-----Truck-----				QC	K Factor	QK	Dir Factor	AAWDT	QW	Year
						2Axle	3+Axle	1Trail	2Trail							
<b>Chesterfield County</b>																
(2278) Lamplighter Dr	0.20	890	R				From: 20-2305 Stella Rd				NA			NA		07/13/2006
							To: 20-2282 Chippendale Dr									
(2279) Laurelwood Rd	0.06	670	R				From: 20-651 Belmont Rd				NA			NA		07/13/2006
							To: 20-2280									
(2279) Laurelwood Rd	0.12	430	R				From: 20-2280				NA			NA		07/13/2006
							To: 20-2305 Stella Rd									
(2279) Laurelwood Rd	0.06	300	R				From: 20-2305 Stella Rd				NA			NA		07/13/2006
							To: 20-2288 Laurelwood Ct									
(2279) Laurelwood Rd	0.20	130	R				From: 20-2288 Laurelwood Ct				NA			NA		07/13/2006
							To: 20-2280									
(2280) Crabtree Rd	0.18	390	R				From: 20-2279 Laurelwood Rd				NA			NA		07/13/2006
							To: 20-2305 Stella Rd									
(2280) Woodfield Rd	0.10	290	R				From: 20-2305 Stella Rd				NA			NA		07/13/2006
							To: 20-2281 Woodfield Ct									
(2280) Woodfield Rd	0.08	130	R				From: 20-2281 Woodfield Ct				NA			NA		07/13/2006
							To: 20-2279 Laurelwood Rd									
(2280) Woodfield Rd	0.03	10	R				From: 20-2279 Laurelwood Rd				NA			NA		07/13/2006
							To: Dead End									
(2281) Woodfield Ct	0.03	50	R				From: Cul-de-Sac				NA			NA		07/13/2006
							To: 20-2280 Woodfield Rd									
(2282) Chippendale Dr	0.20	1100	R				From: 20-2305 Stella Rd				NA			NA		07/17/2006
							To: 20-2152 Handel Ct									
(2282) Chippendale Dr	0.07	730	R				From: 20-2152 Handel Ct				NA			NA		07/17/2006
							To: 20-2278 Lamplighter Dr									
(2284) Kingsport Lane	0.07	500	R				From: 20-663 Elkhardt Rd				NA			NA		03/23/2006
							To: 20-2292 Vida Lane									
(2284) Kingsport Lane	0.19	310	R				From: 20-2292 Vida Lane				NA			NA		03/23/2006
							To: 20-2126 Amster Rd									
(2284) Kingsport Lane	0.07	200	R				From: 20-2126 Amster Rd				NA			NA		03/23/2006
							To: 20-2149 Bennington Rd									
(2284) Kingsport Lane	0.06	70	R				From: 20-2149 Bennington Rd				NA			NA		03/23/2006
							To: Dead End									
(2285) Caribbean Lane	0.16	660	R				From: 20-2286 Ghent Dr				NA			NA		11/12/2003
							To: 20-650 Turner Rd									
(2286) Ghent Dr	0.06	750	R				From: 20-837 West Rd				NA			NA		03/20/2006
							To: 20-2199 Welch Dr									
(2286) Ghent Dr	0.17	540	R				From: 20-2199 Welch Dr				NA			NA		03/20/2006
							To: 20-2192 Ghent Ct									
(2286) Ghent Dr	0.06	290	R				From: 20-2192 Ghent Ct				NA			NA		03/20/2006
							To: 20-2197 Pierson Dr									
(2286) Ghent Dr	0.06	220	R				From: 20-2197 Pierson Dr				NA			NA		03/20/2006
							To: 20-2193 Gap									
							From: 20-2287 Gap									
(2286) Ghent Dr	0.04	150	R				From: 20-2287 Gap				NA			NA		03/20/2006
							To: 20-2285 Caribbean Lane									

Virginia Department of Transportation  
Traffic Engineering Division  
2007  
Annual Average Daily Traffic Volume Estimates By Section of Route  
Chesterfield Maintenance Area

Route	Length	AADT	QA	4Tire	Bus	Truck				QC	K Factor	QK	Dir Factor	AAWDT	QW	Year
						2Axle	3+Axle	1Trail	2Trail							
<b>Chesterfield County</b>																
(2286) Ghent Dr	0.05	460	R								NA			NA		03/20/2006
(2286) Ghent Dr	0.04	540	R								NA			NA		03/20/2006
(2286) Ghent Dr	0.03	460	R								NA			NA		03/20/2006
(2286) Ghent Dr	0.08	90	R								NA			NA		03/20/2006
(2287) Melville Dr	0.08	60	R								NA			NA		10/30/2003
(2287) Melville Dr	0.06	30	R								NA			NA		10/30/2003
(2288) Laurelwood Ct	0.03	50	R								NA			NA		12/01/2003
(2289) Belfair Dr	0.07	290	R								NA			NA		12/01/2003
(2290) Belrun Rd	0.05	740	R								NA			NA		11/12/2003
(2290) Belrun Rd	0.06	530	R								NA			NA		11/12/2003
(2290) Belrun Rd	0.05	420	R								NA			NA		11/12/2003
(2290) Belrun Rd	0.05	370	R								NA			NA		11/12/2003
(2290) Belrun Rd	0.03	90	R								NA			NA		11/12/2003
(2290) Belrun Rd	0.03	40	R								NA			NA		1996
(2291) Lake Hills Rd	0.28	170	R								NA			NA		10/08/2003
(2291) Lake Hills Rd	0.03	250	R								NA			NA		10/08/2003
(2292) Vida Lane	0.07	170	R								NA			NA		12/01/2003
(2293) Fairbank Lane	0.16	130	R								NA			NA		12/01/2003
(2294) Brookshire Dr	0.06	660	R								NA			NA		10/06/2003
(2294) Brookshire Dr	0.27	530	R								NA			NA		10/06/2003
(2294) Brookshire Dr	0.06	470	R								NA			NA		10/06/2003
(2294) Brookshire Dr	0.10	310	R								NA			NA		10/06/2003



Virginia Department of Transportation  
Traffic Engineering Division  
2007  
Annual Average Daily Traffic Volume Estimates By Section of Route  
Chesterfield Maintenance Area

Route	Length	AADT	QA	4Tire	Bus	-----Truck-----				QC	K Factor	QK	Dir Factor	AAWDT	QW	Year
						2Axle	3+Axle	1Trail	2Trail							
<b>Chesterfield County</b>																
(2294) Brookshire Dr	0.10	220	R			From: 20-2463 Panola Rd					NA		NA			10/06/2003
						To: 20-2471 Jackie Lane										
(2295) Catterick Rd	0.11	20	R			From: 20-2296 Rock Spring Dr					NA		NA			10/06/2003
						To: 20-2112 Darlington Rd										
(2295) Catterick Rd	0.10	130	R			From: 20-2112 Darlington Rd					NA		NA			10/06/2003
						To: 20-2111 Garthdale Rd										
(2295) Catterick Rd	0.06	190	R			From: 20-2111 Garthdale Rd					NA		NA			10/06/2003
						To: Dead End										
(2296) Rock Spring Dr	0.04	30	R			From: Dead End					NA		NA			10/06/2003
						To: 20-2103 Gap										
(2296) Rock Spring Dr	0.08	240	R			From: 20-2118 Gap					NA		NA			10/06/2003
						To: 20-2111 Garthdale Rd										
(2296) Rock Spring Dr	0.09	490	R			From: 20-2111 Garthdale Rd					NA		NA			10/06/2003
						To: 20-2117 Gilling Rd										
(2296) Rock Spring Dr	0.05	790	R			From: 20-2117 Gilling Rd					NA		NA			10/06/2003
						To: 20-2112 Darlington Rd										
(2296) Rock Spring Dr	0.08	430	R			From: 20-2112 Darlington Rd					NA		NA			10/06/2003
						To: 20-2295 Catterick Rd										
(2296) Rock Spring Dr	0.10	1000	R			From: 20-2295 Catterick Rd					NA		NA			10/06/2003
						To: SR 10 Iron Bridge Rd										
(2297) Dyer Lane	0.38	480	R			From: 20-650 Turner Rd					NA		NA			06/02/2003
						To: US 360 Hull Street Rd										
(2298) Stella Ct	0.03	60	R			From: Dead End					NA		NA			11/12/2003
						To: 20-2305 Stella Rd										
(2298) Stella Ct	0.05	60	R			From: 20-2305 Stella Rd					NA		NA			11/12/2003
						To: Dead End										
(2299) Archangle Ct	0.06	70	R			From: Cul-de-Sac					NA		NA			04/14/2003
						To: 20-2264 Pepperidge Rd										
(2300) Koyoto Dr	0.11	110	R			From: Dead End					NA		NA			08/04/2003
						To: 20-4580 Koyoto Ct										
(2300) Koyoto Dr	0.08	710	R			From: 20-4580 Koyoto Ct					NA		NA			06/07/2006
						To: 20-2435 Okuma Dr										
(2301) Jessup Rd	0.07	70	R			From: Dead End					NA		NA			10/06/2003
						To: 20-2130 Fairpines Rd										
(2301) Jessup Rd	0.08	760	R			From: 20-2130 Fairpines Rd					NA		NA			10/06/2003
						To: 20-3811 Banes Ct										
(2301) Jessup Rd	0.05	820	R			From: 20-3811 Banes Ct					NA		NA			10/06/2003
						To: 20-3812 Denny Ct										
(2301) Jessup Rd	0.06	980	R			From: 20-3812 Denny Ct					NA		NA			10/06/2003
						To: 20-3169 Brambleton Rd										
(2301) Jessup Rd	0.08	1400	R			From: 20-3169 Brambleton Rd					NA		NA			10/06/2003
						To: 20-3151 Meterie Ct										
(2301) Jessup Rd	0.14	1500	R			From: 20-3151 Meterie Ct					NA		NA			10/06/2003
						To: 20-3165 Hallmark Dr										

Virginia Department of Transportation  
Traffic Engineering Division  
2007  
Annual Average Daily Traffic Volume Estimates By Section of Route  
Chesterfield Maintenance Area

Route	Length	AADT	QA	4Tire	Bus	Truck				QC	K Factor	QK	Dir Factor	AAWDT	QW	Year
						2Axle	3+Axle	1Trail	2Trail							
<b>Chesterfield County</b>																
(2301) Jessup Rd	0.50	2300	R			From: 20-3165 Hallmark Dr						NA		NA		10/06/2003
						To: 20-643; 20-2358										
(2302) Tandem Dr	0.04	30	R			From: 20-2301 Jessup Rd						NA		NA		09/30/2003
						To: 20-2303 Tandem Ct										
(2302) Tandem Dr	0.06	80	R			From: Cul-de-Sac						NA		NA		09/30/2003
						To: 20-2302 Tandem Dr										
(2303) Tandem Ct	0.04	46	R			From: Cul-de-Sac						NA		NA		09/30/2003
						To: Dead End										
(2304) Elgar Rd	0.08	90	R			From: Dead End						NA		NA		11/12/2003
						To: 20-651 Belmont Rd										
(2305) Stella Rd	0.07	230	R			From: 20-2279 Laurelwood Rd						NA		NA		11/12/2003
						To: 20-2280 Woodfield Rd; Crabtree Rd										
(2305) Stella Rd	0.06	490	R			From: 20-2278 Lamplighter Dr						NA		NA		11/12/2003
						To: 20-2282 Chippendale Dr										
(2305) Stella Rd	0.07	1400	R			From: 20-651 Belmont Rd						NA		NA		11/12/2003
						To: 20-2298 Stella Ct										
(2305) Stella Rd	0.07	140	R			From: Dead End						NA		NA		11/12/2003
						To: 20-2307 Chicora Dr										
(2306) Gravelbrook Dr	0.33	220	R			From: SR 10 Iron Bridge Rd						NA		NA		07/13/2006
						To: 20-2306 Gravelbrook Dr										
(2306) Gravelbrook Dr	0.08	20	R			From: 20-2325; 20-9770						NA		NA		07/13/2006
						To: SR 10 Iron Bridge Rd										
(2307) Chicora Dr	0.10	410	R			From: 20-2311 Downland Rd						NA		NA		07/13/2006
						To: 20-2309 Shoremeade Ct										
(2308) Melody Rd	0.12	1400	R			From: 20-2310						NA		NA		10/08/2003
						To: 20-2338 Shoremeade Rd										
(2308) Melody Rd	0.30	460	R			From: 20-2533 Whitestone Dr						NA		NA		10/08/2003
						To: 20-2317 Melody Ct										
(2308) Melody Rd	0.06	490	R			From: 20-2360 Gap						NA		NA		10/08/2003
						To: 20-2309 Shoremeade Ct										
(2308) Melody Rd	0.14	520	R			From: 20-2534 Gap						NA		NA		10/08/2003
						To: 20-2310										
(2308) Melody Rd	0.07	550	R			From: 20-637 Hopkins Rd						NA		NA		10/08/2003
						To: 20-2533 Whitestone Dr										
(2308) Melody Rd	0.08	660	R			From: 20-2317 Melody Ct						NA		NA		10/08/2003
						To: 20-2360 Gap										
(2308) Melody Rd	0.15	730	R			From: 20-2534 Gap						NA		NA		10/08/2003
						To: 20-637 Hopkins Rd										
(2308) Melody Rd	0.08	1100	R			From: 20-2338 Shoremeade Rd						NA		NA		10/08/2003
						To: 20-2308 Melody Rd										
(2309) Shoremeade Ct	0.08	120	R			From: 20-2308 Melody Rd						NA		NA		10/08/2003
						To: 20-2308 Melody Rd										

Virginia Department of Transportation  
Traffic Engineering Division  
2007  
Annual Average Daily Traffic Volume Estimates By Section of Route  
Chesterfield Maintenance Area

Route	Length	AADT	QA	4Tire	Bus	Truck				QC	K Factor	QK	Dir Factor	AAWDT	QW	Year
						2Axle	3+Axle	1Trail	2Trail							
<b>Chesterfield County</b>																
(2309) Shoremeade Ct	0.08	70	R				From: 20-2308 Melody Rd					NA		NA		10/08/2003
							To: Dead End									
(2310)	0.12	80	R				From: Dead End					NA		NA		10/08/2003
							To: 20-2381									
(2310)	0.20	300	R				From: 20-2381					NA		NA		10/08/2003
							To: 20-2360									
(2310)	0.08	400	R				From: 20-2360					NA		NA		10/08/2003
							To: 20-2168 Adelaide Ave									
(2310)	0.08	270	R				From: 20-2168 Adelaide Ave					NA		NA		10/08/2003
							To: 20-2338 Shoremeade Rd									
(2310)	0.08	140	R				From: 20-2338 Shoremeade Rd					NA		NA		10/08/2003
							To: 20-2308 Melody Rd									
(2310)	0.32	80	R				From: 20-2308 Melody Rd					NA		NA		10/08/2003
							To: 20-2533 Whitestone Dr									
(2311) Downland Rd	0.14	90	R				From: 20-2308 Melody Rd					NA		NA		10/08/2003
							To: Dead End									
(2312) Foxglove Rd	0.23	120	R				From: 20-2313 Luton Rd					NA		NA		03/23/2006
							To: 20-826 W, Lyndale Dr									
(2312) Foxglove Rd	0.07	160	R				From: 20-826 W, Lyndale Dr					NA		NA		03/23/2006
							To: 20-2315 N, Flintridge Rd									
(2312) Foxglove Rd	0.39	180	R				From: 20-2315 N, Flintridge Rd					NA		NA		03/23/2006
							To: 20-2315 S, Flintridge Rd									
(2312) Tanbark Rd	0.21	210	R				From: 20-2315 S, Flintridge Rd					NA		NA		03/23/2006
							To: 20-826 E, Lyndale Dr									
(2312) Tanbark Rd	0.09	530	R				From: 20-826 E, Lyndale Dr					NA		NA		03/23/2006
							To: 20-2314 Bagette Rd									
(2312) Tanbark Rd	0.30	1000	R				From: 20-2314 Bagette Rd					NA		NA		03/23/2006
							To: US 360; 20-648									
(2313) Luton Rd	0.06	160	R				From: 20-824					NA		NA		03/23/2006
							To: 20-2312 Foxglove Rd									
(2313) Luton Rd	0.06	280	R				From: 20-2312 Foxglove Rd					NA		NA		03/23/2006
							To: 20-2312 Tanbark Rd									
(2313) Luton Rd	0.07	140	R				From: 20-2312 Tanbark Rd					NA		NA		03/23/2006
							To: 20-2586 Luton Ct									
(2313) Luton Rd	0.03	140	R				From: 20-2586 Luton Ct					NA		NA		03/23/2006
							To: 20-2584 Astor Rd									
(2313) Luton Rd	0.07	590	R				From: 20-2584 Astor Rd					NA		NA		03/23/2006
							To: 20-2585 Huntwood Rd									
(2313) Luton Rd	0.04	40	R				From: 20-2585 Huntwood Rd					NA		NA		03/23/2006
							To: Dead End									
(2314) Bagette Rd	0.11	320	R				From: 20-2312 Tanbark Rd					NA		NA		03/23/2006
							To: 0.11 ME 20-2312									
(2314) Bagette Rd	0.08	270	R				From: 0.11 ME 20-2312					NA		NA		03/23/2006
							To: 20-826 Lyndale Dr									
(2315) Flintridge Rd	0.16	100	R				From: 20-2312 Tanbark Rd; Foxglove Rd					NA		NA		03/23/2006
							To: 20-2312 Foxglove Rd									

Virginia Department of Transportation  
Traffic Engineering Division  
2007  
Annual Average Daily Traffic Volume Estimates By Section of Route  
Chesterfield Maintenance Area

Route	Length	AADT	QA	4Tire	Bus	Truck				QC	K Factor	QK	Dir Factor	AAWDT	QW	Year
						2Axle	3+Axle	1Trail	2Trail							
<b>Chesterfield County</b>																
(2316) Snyder Rd	0.14	240	R				From: 20-826 Lyndale Dr					NA		NA		03/23/2006
							To: 20-824									
(2317) Melody Ct	0.15	140	R				From: 20-2308 Melody Rd					NA		NA		07/05/2006
							To: Cul-de-Sac									
(2318) Edgemere Blvd	0.06	290	R				From: 20-637 Hopkins Rd					NA		NA		07/05/2006
(2318) Edgemere Blvd	0.10	240	R				From: 20-2319 Falstone Rd					NA		NA		07/05/2006
(2318) Edgemere Blvd	0.05	410	R				From: 20-2320					NA		NA		07/05/2006
							To: 20-2183 Monza Dr									
(2319) Falstone Rd	0.37	720	R				From: 20-637 Hopkins Rd					NA		NA		07/05/2006
(2319) Falstone Rd	0.10	570	R				From: 20-2318 Edgemere Blvd					NA		NA		07/05/2006
(2319) Falstone Rd	0.05	410	R				From: 20-2332 Stornoway Dr					NA		NA		07/05/2006
(2319) Falstone Rd	0.08	290	R				From: 20-2322 Grassmere Rd					NA		NA		07/05/2006
(2319) Falstone Rd	0.25	150	R				From: 20-2320 WEST					NA		NA		07/05/2006
							To: 20-2320 EAST									
(2320) Drakeshire Rd	0.08	290	R				From: 20-2318 Edgemere Blvd					NA		NA		07/05/2006
(2320) Drakeshire Rd	0.10	260	R				From: 20-2322 Grassmere Rd					NA		NA		07/05/2006
(2320) Bonnie Brae Rd	0.09	150	R				From: 20-2198 Tyme Rd					NA		NA		07/05/2006
(2320) Bonnie Brae Rd	0.07	180	R				From: 20-2319 W, Falstone Rd					NA		NA		07/05/2006
(2320) Bonnie Brae Rd	0.27	210	R				From: 20-2321 W, Marquette Rd					NA		NA		07/05/2006
(2320) Bonnie Brae Rd	0.08	280	R				From: 20-2345 Edinger Rd					NA		NA		07/05/2006
(2320) Bonnie Brae Rd	0.44	90	R				From: 20-2329 Burnham Rd					NA		NA		07/05/2006
(2320) Southmoor Rd	0.11	150	R				From: 20-2321 E, Marquette Rd					NA		NA		07/05/2006
(2320) Southmoor Rd	0.29	180	R				From: 20-2319 E, Falstone Rd					NA		NA		07/05/2006
							To: 20-2183 Monza Dr									
(2321) Marquette Rd	0.11	260	R				From: 20-2332 Stornoway Dr					NA		NA		07/05/2006
(2321) Marquette Rd	0.08	180	R				From: 20-2320 WEST					NA		NA		07/05/2006
(2321) Marquette Rd	0.20	120	R				From: 20-2329 Burnham Rd					NA		NA		07/05/2006
							To: 20-2320 EAST									
(2322) Grassmere Rd	0.14	150	R				From: 20-2320 Drakeshire Rd					NA		NA		07/05/2006
							To: 20-2319 Falstone Rd									

Virginia Department of Transportation  
Traffic Engineering Division  
2007  
Annual Average Daily Traffic Volume Estimates By Section of Route  
Chesterfield Maintenance Area

Route	Length	AADT	QA	4Tire	Bus	Truck				QC	K Factor	QK	Dir Factor	AAWDT	QW	Year
						2Axle	3+Axle	1Trail	2Trail							
<b>Chesterfield County</b>																
(2323) Lear Rd	0.09	70	R				From: 20-1780 Evon Ave To: 20-1760					NA		NA		05/03/2006
(2324) Medina Rd	0.06	270	R				From: 20-2368 To: 20-1985 Woodmont Dr					NA		NA		04/24/2006
(2324) Medina Rd	0.07	380	R				From: 20-2367 Schenley Dr To: 20-1989 Dolfield Dr					NA		NA		04/24/2006
(2324) Medina Rd	0.06	340	R				From: 20-1781 Shoreham Dr To: 20-1770 Seville Dr					NA		NA		04/24/2006
(2324) Medina Rd	0.19	370	R				From: 20-2307; 20-9770 To: SR 10 Iron Bridge Rd					NA		NA		10/06/2003
(2325) Kenton Dr	0.09	980	R				From: Cul-de-Sac To: 20-2328					NA		NA		07/13/2006
(2326) Hackney Rd	0.44	180	R				From: 20-2301 Jessup Rd To: 20-3180 Hackney Circle					NA		NA		07/13/2006
(2326) Hackney Rd	0.09	250	R				From: Cul-de-Sac To: 20-1685 Falling Creek Circle					NA		NA		06/26/2006
(2326) Hackney Rd	0.08	100	R				From: Dead End To: Dead End					NA		NA		07/13/2006
(2327) Falling Creek Cr	0.10	140	R				From: 20-2326 Hackney Rd To: Dead End					NA		NA		07/13/2006
(2328) Hackney Ct	0.03	45	R				From: 20-2321 Marquette Rd To: 20-2320 Bonnie Brae Rd					NA		NA		07/05/2006
(2328) Hackney Pl	0.03	60	R				From: Dead End To: Dead End					NA		NA		07/13/2006
(2329) Burnham Rd	0.28	200	R				From: Dead End To: 20-2357 Bayview Dr					NA		NA		07/13/2006
(2330) Niles Rd	0.08	90	R				From: 20-2301 Jessup Rd To: Cul-de-Sac					NA		NA		08/25/2003
(2330) Niles Rd	0.18	140	R				From: 20-4290 Sunset Hills Terrace To: 20-4291 Sunset Hills Ct					NA		NA		08/25/2003
(2331) Sunset Hills Dr	0.06	860	R				From: 20-4291 Sunset Hills Ct To: 20-653 Courthouse Rd					NA		NA		08/25/2003
(2331) Sunset Hills Dr	0.52	1200	R				From: 20-2319 Falstone Rd To: 20-2321 Marquette Rd					NA		NA		07/05/2006
(2332) Stornoway Dr	0.09	420	R				From: 20-2321 Marquette Rd To: 20-2346 Corbridge Rd					NA		NA		07/05/2006
(2332) Stornoway Dr	0.15	370	R				From: 20-2346 Corbridge Rd					NA		NA		07/05/2006

Virginia Department of Transportation  
Traffic Engineering Division  
2007  
Annual Average Daily Traffic Volume Estimates By Section of Route  
Chesterfield Maintenance Area

Route	Length	AADT	QA	4Tire	Bus	Truck				QC	K Factor	QK	Dir Factor	AAWDT	QW	Year
						2Axle	3+Axle	1Trail	2Trail							
<b>Chesterfield County</b>																
(2332) Stornoway Dr	0.20	240	R								NA		NA			07/05/2006
(2333) Willtee Lane	0.07	70	R								NA		NA			03/08/2006
(2333) Willtee Lane	0.07	220	R								NA		NA			03/08/2006
(2334) Grassy Knoll Lane	0.12	130	R								NA		NA			03/08/2006
(2334) Grassy Knoll Lane	0.06	420	R								NA		NA			03/08/2006
(2334) Grassy Knoll Lane	0.13	540	R								NA		NA			03/08/2006
(2334) Grassy Knoll Lane	0.07	610	R								NA		NA			03/08/2006
(2335) Gregglyn Rd	0.06	60	R								NA		NA			03/08/2006
(2335) Gregglyn Rd	0.08	130	R								NA		NA			03/08/2006
(2335) Gregglyn Rd	0.12	140	R								NA		NA			03/08/2006
(2335) Gregglyn Rd	0.30	260	R								NA		NA			03/08/2006
(2335) Sauna Dr	0.10	180	R								NA		NA			03/08/2006
(2335) Sauna Dr	0.08	270	R								NA		NA			03/08/2006
(2336) Sauna Ct	0.06	150	R								NA		NA			03/08/2006
(2337) Cripple Creek Dr	0.07	50	R								NA		NA			03/08/2006
(2338) Shoremeade Rd	0.19	850	R								NA		NA			07/05/2006
(2338) Shoremeade Rd	0.09	430	R								NA		NA			07/05/2006
(2338) Shoremeade Rd	0.16	410	R								NA		NA			07/05/2006
(2339) Prestonwood Ave	0.26	870	R								NA		NA			10/08/2003
(2339) Prestonwood Ave	0.10	590	R								NA		NA			10/08/2003
(2339) Prestonwood Ave	0.09	300	R								NA		NA			10/08/2003
(2339) Prestonwood Ave	0.03	280	R								NA		NA			10/08/2003

Virginia Department of Transportation  
Traffic Engineering Division  
2007  
Annual Average Daily Traffic Volume Estimates By Section of Route  
Chesterfield Maintenance Area

Route	Length	AADT	QA	4Tire	Bus	-----Truck-----				QC	K Factor	QK	Dir Factor	AAWDT	QW	Year
						2Axle	3+Axle	1Trail	2Trail							
<b>Chesterfield County</b>																
(2339) Prestonwood Ave	0.10	330	R			From: 20-3440 Sunbeam Rd					NA			NA		10/08/2003
						To: 20-637 Hopkins Rd										
(2340) Fuqua Ave	0.07	180	R			From: 20-2344 McHoward Rd					NA			NA		12/01/2003
						To: 20-2341 Harvette Dr										
(2340) Fuqua Ave	0.08	350	R			From: 20-641; 20-9099					NA			NA		12/01/2003
						To: 20-2340 Fuqua Ave										
(2341) Harvette Dr	0.08	190	R			From: 20-2342 Harvette Circle					NA			NA		12/01/2003
						To: 20-2343 Rodophil Rd										
(2341) Harvette Dr	0.09	150	R			From: 20-2352 Harvette Ct					NA			NA		12/01/2003
						To: 20-2454 Meadowburn Dr										
(2341) Harvette Dr	0.07	240	R			From: 20-2383 Oakvista Ct					NA			NA		12/01/2003
						To: Dead End										
(2342) Harvette Cr	0.03	30	R			From: 20-2341 Harvette Dr					NA			NA		11/03/2003
						To: Dead End										
(2343) Rodophil Rd	0.09	420	R			From: 20-2341 Harvette Dr					NA			NA		12/01/2003
						To: 20-641 Beulah Rd										
(2343) Rodophil Rd	0.10	570	R			From: 20-637 Hopkins Rd					NA			NA		12/01/2003
						To: 20-2420 Country Lane										
(2344) McHoward Rd	0.07	530	R			From: 20-2340 Fuqua Ave					NA			NA		12/01/2003
						To: 20-2422 Saldale Dr										
(2344) McHoward Rd	0.06	500	R			From: 20-2332 Stormoway Dr					NA			NA		12/01/2003
						To: 20-2320 Bonnie Brae Rd										
(2344) McHoward Rd	0.16	400	R			From: 20-637; 20-9893					NA			NA		12/01/2003
						To: 20-2332 Stormoway Dr										
(2345) Edinger Rd	0.07	340	R			From: US 360 Hull Street Rd					NA			NA		10/08/2003
						To: 20-2348 Huntshire Dr										
(2346) Corbridge Rd	0.07	700	R			From: 20-2349					NA			NA		10/08/2003
						To: 20-2350 Lockshire Ct										
(2347) Lockshire Dr	0.09	600	R			From: 20-2636 Newquay Lane					NA			NA		10/20/2003
						To: Cul-de-Sac										
(2347) Lockshire Dr	0.10	560	R								NA			NA		10/20/2003
(2347) Lockshire Dr	0.06	370	R								NA			NA		10/20/2003
(2347) Lockshire Dr	0.03	120	R								NA			NA		10/20/2003
(2347) Lockshire Dr	0.04	10	R								NA			NA		08/20/2003

Virginia Department of Transportation  
Traffic Engineering Division  
2007  
Annual Average Daily Traffic Volume Estimates By Section of Route  
Chesterfield Maintenance Area

Route	Length	AADT	QA	4Tire	Bus	Truck				QC	K Factor	QK	Dir Factor	AAWDT	QW	Year
						2Axle	3+Axle	1Trail	2Trail							
<b>Chesterfield County</b>																
(2348) Huntshire Dr	0.05	80	R				From: 20-2347 Lockshire Dr				NA			NA		08/20/2003
							To: Dead End									
(2349) Wicklow Lane	0.05	40	R				From: Dead End				NA			NA		03/23/2006
							To: 20-2347 Lockshire Dr									
(2349) Wicklow Lane	0.16	160	R				From: 20-2347 Lockshire Dr				NA			NA		03/23/2006
							To: 20-2635 Kings Crown Rd									
(2349) Wicklow Lane	0.22	270	R				From: 20-2635 Kings Crown Rd				NA			NA		03/23/2006
							To: 20-2636 Newquay Lane									
(2349) Wicklow Lane	0.11	310	R				From: 20-2636 Newquay Lane				NA			NA		03/23/2006
							To: 20-2682 Broadstone Rd									
(2349) Wicklow Lane	0.05	160	R				From: 20-2682 Broadstone Rd				NA			NA		03/23/2006
							To: Begin Loop									
(2349) Wicklow Lane	0.14	90	R				From: Begin Loop				NA			NA		03/23/2006
							To: End Loop									
(2350) Lockshire Ct	0.04	30	R				From: Dead End				NA			NA		08/20/2003
							To: 20-2347 Lockshire Dr									
(2351)	0.10	46	R				From: 20-643 Turner Rd				NA			NA		10/30/2003
							To: Dead End									
(2352) Harvette Ct	0.04	30	R				From: 20-2341 Harvette Dr				NA			NA		11/03/2003
							To: Cul-de-Sac									
(2353) Druid Dr	0.20	460	R				From: 20-2355 Access Road-Hull St. 360				NA			NA		06/02/2003
							To: 20-2144 Dell Dr									
(2354) McKesson Dr	0.03	2000	R				From: US 360 Hull Street Rd				NA			NA		10/26/2000
							To: 20-2355 W, Access Road-Hull St. 360 W									
(2354) McKesson Dr	0.25	600	R				From: 20-2355 E, Access Road-Hull St. 360 W				NA			NA		03/27/2006
							To: 20-2144 Dell Dr									
(2354) McKesson Dr	0.06	150	R				From: 20-2144 Dell Dr				NA			NA		03/27/2006
							To: 20-2658 McKesson Ct									
(2354) McKesson Dr	0.02	20	R				From: 20-2658 McKesson Ct				NA			NA		03/27/2006
							To: Dead End									
(2355) Access Road-Hull St. 3	0.11	2800	R				From: US 360; 20-9889				NA			NA		03/27/2006
							To: 20-2354 W, McKesson Dr									
(2355) Access Road-Hull St. 3	0.10	2000	R				From: 20-2354 W, McKesson Dr				NA			NA		03/27/2006
							To: 20-2353 Druid Dr									
(2356) Collindale Rd	0.08	150	R				From: 20-1632 Goolsby Ave				NA			NA		06/22/2006
							To: Dead End									
(2357) Bayview Dr	0.09	90	R				From: 20-2330 Niles Rd				NA			NA		10/06/2003
							To: 20-2358 Turner Rd									
(2357) Bayview Dr	0.17	70	R				From: 20-2358 Turner Rd				NA			NA		10/06/2003
							To: 20-643 Jessup Rd									
(2358) Turner Rd	0.08	80	R				From: Dead End				NA			NA		07/13/2006
							To: 20-2357 Bayview Dr									



Virginia Department of Transportation  
Traffic Engineering Division  
2007  
Annual Average Daily Traffic Volume Estimates By Section of Route  
Chesterfield Maintenance Area

Route	Length	AADT	QA	4Tire	Bus	Truck				QC	K Factor	QK	Dir Factor	AAWDT	QW	Year
						2Axle	3+Axle	1Trail	2Trail							
<b>Chesterfield County</b>																
(2358) Turner Rd	0.08	100	R				From: 20-2357 Bayview Dr					NA		NA		07/13/2006
(2358) Turner Rd	0.10	170	R				To: 20-2359 Poindexter Rd					NA		NA		07/13/2006
							To: 20-643; 20-2301									
(2359) Poindexter Rd	0.09	45	R				From: 20-2330 Niles Rd					NA		NA		07/13/2006
							To: 20-2358 Turner Rd									
(2360) Leconburg Rd	0.07	490	R				From: 20-2338 Shoremeade Rd					NA		NA		07/05/2006
(2360) Leconburg Rd	0.03	340	R				To: 20-2168 Adelaide Ave					NA		NA		07/05/2006
(2360) Leconburg Rd	0.21	380	R				From: 20-2166 Fitzroy Rd					NA		NA		07/05/2006
							To: 20-2167 Vauxhall Ct									
(2360) Vauxhall Rd	0.07	310	R				From: 20-2310					NA		NA		07/05/2006
(2360) Vauxhall Rd	0.10	430	R				To: 20-2533 Whitestone Dr					NA		NA		07/25/2006
(2360) Vauxhall Rd	0.14	410	R				From: 20-2308 Melody Rd					NA		NA		07/05/2006
							To: 20-637 Hopkins Rd									
(2361) Willesden Rd	0.26	920	R				From: 20-2379					NA		NA		10/09/2003
							To: SCL Richmond									
(2362) Dulwich Dr	0.03	200	R				From: Cul-de-Sac					NA		NA		06/26/2006
(2362) Dulwich Dr	0.12	350	R				To: 20-2179 Hartwell Dr					NA		NA		06/26/2006
(2362) Dulwich Dr	0.11	390	R				From: 20-1639 Banton St					NA		NA		08/03/2000
							To: 20-2361 Willesden Rd									
(2363) Rodophil Rd	0.07	180	R				From: 20-710 Bellbrook Dr					NA		NA		06/26/2006
(2363) Rodophil Rd	0.06	260	R				To: 20-2365 Clodfelter Dr					NA		NA		06/26/2006
							To: 20-2424 Durette Dr									
(2364) Cumbermede Rd	0.06	160	R				From: 20-710 Bellbrook Dr					NA		NA		08/01/2006
(2364) Cumbermede Rd	0.06	190	R				To: 20-2365 Clodfelter Dr					NA		NA		08/01/2006
							To: 20-2424 Durette Dr									
(2365) Clodfelter Dr	0.14	100	R				From: 20-2363 Rodophil Rd					NA		NA		08/01/2006
							To: 20-2364 Cumbermede Rd									
(2366) Sydelle Dr	0.03	120	R				From: Dead End					NA		NA		04/24/2006
(2366) Sydelle Dr	0.16	200	R				To: 20-2553 Astoria Dr					NA		NA		04/24/2006
(2366) Sydelle Dr	0.06	210	R				From: 20-2551					NA		NA		04/24/2006
							To: 20-2368									

Virginia Department of Transportation  
 Traffic Engineering Division  
 2007  
 Annual Average Daily Traffic Volume Estimates By Section of Route  
 Chesterfield Maintenance Area

Route	Length	AADT	QA	4Tire	Bus	Truck				QC	K Factor	QK	Dir Factor	AAWDT	QW	Year
						2Axle	3+Axle	1Trail	2Trail							
<b>Chesterfield County</b>																
(2366) Sydelle Dr	0.07	210	R				20-2368					NA		NA		04/24/2006
(2366) Sydelle Dr	0.07	250	R				20-1985 Woodmont Dr					NA		NA		04/24/2006
(2366) Sydelle Dr	0.06	280	R				20-2367 Schenley Dr					NA		NA		04/24/2006
(2366) Sydelle Dr	0.07	260	R				20-1989 Dolfield Dr					NA		NA		04/24/2006
(2366) Sydelle Dr	0.07	230	R				20-1988 Francine Rd					NA		NA		04/24/2006
(2367) Schenley Dr	0.19	140	R				20-2366 Sydelle Dr					NA		NA		04/24/2006
(2367) Schenley Dr	0.13	220	R				20-2324 Medina Rd					NA		NA		04/24/2006
(2368) Colton Dr	0.14	80	R				20-1986 Jason Rd					NA		NA		05/03/2006
(2368) Colton Dr	0.13	190	R				20-2366 Sydelle Dr					NA		NA		05/03/2006
(2369) Gotham Rd	0.09	80	R				20-2324 Medina Rd					NA		NA		05/03/2006
(2369) Gotham Rd	0.17	80	R				20-2550 Ashburn Rd					NA		NA		05/03/2006
(2370) Watchrun Dr	0.04	30	R				20-1989 Dolfield Dr					NA		NA		04/24/2006
(2370) Watchrun Dr	0.08	260	R				20-2056 Dillon Rd					NA		NA		04/24/2006
(2370) Watchrun Dr	0.12	600	R				20-1781 Shoreham Dr					NA		NA		04/24/2006
(2370) Watchrun Dr	0.15	850	R				Dead End					NA		NA		08/03/2006
(2370) Watchrun Dr	0.07	1400	R				20-2375 Creekrun Dr					NA		NA		08/03/2006
(2371) Watchspring Dr	0.11	220	R				20-2376 Watchrun Ct					NA		NA		08/03/2006
(2371) Watchspring Dr	0.06	400	R				20-2372 Watchlight Rd					NA		NA		08/03/2006
(2371) Pebble Spring Dr	0.19	520	R				20-2371 Pebble Spring Dr					NA		NA		08/03/2006
(2371) Pebble Spring Dr	0.07	680	R				20-637 Hopkins Rd					NA		NA		08/03/2006
(2372) Watchlight Rd	0.07	30	R				20-2375 Creekrun Dr					NA		NA		08/03/2006
(2372) Watchlight Rd	0.10	180	R				20-2377 Watchspring Ct					NA		NA		08/03/2006
(2372) Watchlight Rd	0.05	250	R				20-2372 Watchlight Rd					NA		NA		08/03/2006
(2372) Watchlight Rd	0.10	180	R				20-2374 Fieldrun Dr					NA		NA		08/03/2006
(2372) Watchlight Rd	0.05	250	R				20-2370 Watchrun Dr					NA		NA		08/03/2006
(2372) Watchlight Rd	0.05	250	R				20-5927					NA		NA		08/03/2006
(2372) Watchlight Rd	0.10	180	R				20-2371 Pebble Spring Dr; Watchspring Dr					NA		NA		08/03/2006
(2372) Watchlight Rd	0.05	250	R				20-2374 Fieldrun Dr					NA		NA		08/03/2006
(2372) Watchlight Rd	0.05	250	R				20-2370 Watchrun Dr					NA		NA		08/03/2006

Virginia Department of Transportation  
Traffic Engineering Division  
2007  
Annual Average Daily Traffic Volume Estimates By Section of Route  
Chesterfield Maintenance Area

Route	Length	AADT	QA	4Tire	Bus	-----Truck-----				QC	K Factor	QK	Dir Factor	AAWDT	QW	Year
						2Axle	3+Axle	1Trail	2Trail							
<b>Chesterfield County</b>																
(2373) Lifsey Lane	0.09	40	R								NA		NA			11/12/2003
(2374) Fieldrun Dr	0.12	150	R								NA		NA			08/03/2006
(2375) Creekrun Dr	0.03	40	R								NA		NA			07/17/2006
(2375) Creekrun Dr	0.15	320	R								NA		NA			07/17/2006
(2376) Watchrun Ct	0.09	110	R								NA		NA			08/03/2006
(2377) Watchspring Ct	0.09	120	R								NA		NA			08/03/2006
(2378) Cedardale Lane	0.18	820	R								NA		NA			12/01/2003
(2379) Space Rd	0.05	60	R								NA		NA			06/26/2006
(2379) Space Rd	0.06	300	R								NA		NA			06/26/2006
(2379) Space Rd	0.05	590	R								NA		NA			06/26/2006
(2379) Cardwell Rd	0.49	1600	R								NA		NA			06/26/2006
(2379) Cardwell Rd	0.11	1800	R								NA		NA			06/26/2006
(2379) Cardwell Rd	0.15	2100	R								NA		NA			06/26/2006
(2379) Cardwell Rd	0.02	2300	R								NA		NA			06/26/2006
(2380) Deertrail Dr	0.07	220	R								NA		NA			07/05/2006
(2380) Deertrail Dr	0.07	480	R								NA		NA			07/05/2006
(2380) Deertrail Dr	0.13	110	R								NA		NA			07/05/2006
(2381) Seagrave Ave	0.16	80	R								NA		NA			07/05/2006
(2381) Sprucewood Ave	0.07	370	R								NA		NA			07/05/2006
(2381) Sprucewood Ave	0.08	440	R								NA		NA			07/05/2006
(2382) Wayside Dr	0.19	1300	R								NA		NA			06/02/2003

Virginia Department of Transportation  
Traffic Engineering Division  
2007  
Annual Average Daily Traffic Volume Estimates By Section of Route  
Chesterfield Maintenance Area

Route	Length	AADT	QA	4Tire	Bus	Truck				QC	K Factor	QK	Dir Factor	AAWDT	QW	Year
						2Axle	3+Axle	1Trail	2Trail							
<b>Chesterfield County</b>																
(2383) Oakvista Ct	0.04	60	R				From: 20-2341 Harvette Dr					NA		NA		08/03/2006
							To: Cul-de-Sac									
(2384) Commander Rd	0.18	250	R				From: 20-2147 Lancers Blvd					NA		NA		03/23/2006
							To: 20-2523 Twain Lane									
(2384) Commander Rd	0.22	230	R				From: 20-2523 Twain Lane					NA		NA		03/23/2006
							To: 20-2176 Wimbledon Dr									
(2385) Parliament Rd	0.17	170	R				From: 20-2147 Lancers Blvd					NA		NA		03/23/2006
							To: 20-2523 Twain Lane									
(2386) Loch Braemar Dr	0.34	710	R				From: 20-2399					NA		NA		03/08/2006
							To: 20-2390 Stuts Lane									
(2386) Loch Braemar Dr	0.07	1200	R				From: 20-2388 Paisley Lane					NA		NA		03/08/2006
							To: 20-2387 Buteshire Rd									
(2386) Loch Braemar Dr	0.16	1400	R				From: 20-2387 Buteshire Rd					NA		NA		03/08/2006
							To: 20-678 West Providence Rd									
(2386) Loch Braemar Dr	0.20	1600	R				From: 20-2386 Loch Braemar Dr					NA		NA		03/08/2006
							To: Cul-de-Sac									
(2387) Buteshire Rd	0.05	60	R				From: Dead End					NA		NA		03/08/2006
							To: 20-2386 Loch Braemar Dr									
(2388) Paisley Lane	0.08	70	R				From: Dead End					NA		NA		03/08/2006
							To: 20-643 Jessup Rd									
(2389) Meadoway Rd	0.18	130	R				From: Dead End					NA		NA		07/13/2006
							To: 20-2399									
(2390) Stuts Lane	0.03	30	R				From: 20-2395 Loch Banif Rd					NA		NA		03/08/2006
							To: 20-2397 Culpar Lane									
(2390) Stuts Lane	0.09	270	R				From: 20-2397 Culpar Lane					NA		NA		03/08/2006
							To: 20-2394 Blarney Lane									
(2390) Stuts Lane	0.05	480	R				From: 20-2394 Blarney Lane					NA		NA		03/08/2006
							To: 20-2386 Loch Braemar Dr									
(2390) Stuts Lane	0.05	590	R				From: 20-2386 Loch Braemar Dr					NA		NA		03/08/2006
							To: Cul-de-Sac									
(2391) Ghent Circle	0.04	60	R				From: 20-2286 Ghent Dr					NA		NA		07/17/2006
							To: 20-2286 Ghent Dr									
(2392) Aable Rd	0.17	120	R				From: 20-2286 Ghent Dr					NA		NA		07/17/2006
							To: Cul-de-Sac									
(2393) Bonniebank Rd	0.16	1500	R				From: 20-2339 Prestonwood Ave					NA		NA		10/08/2003
							To: 20-637 Hopkins Rd									
(2394) Blarney Lane	0.07	80	R				From: Dead End					NA		NA		03/08/2006
							To: 20-2390 Stuts Lane									
(2395) Loch Banif Rd	0.23	210	R				From: Dead End					NA		NA		09/08/2003
							To: 20-2390 Stuts Lane									

Virginia Department of Transportation  
 Traffic Engineering Division  
 2007  
 Annual Average Daily Traffic Volume Estimates By Section of Route  
 Chesterfield Maintenance Area

Route	Length	AADT	QA	4Tire	Bus	-----Truck-----				QC	K Factor	QK	Dir Factor	AAWDT	QW	Year
						2Axle	3+Axle	1Trail	2Trail							
<b>Chesterfield County</b>																
(2396) Falkirk Dr	0.12	150	R								NA			NA		07/27/2006
(2396) Falkirk Dr	0.07	270	R								NA			NA		07/27/2006
(2396) Falkirk Dr	0.05	250	R								NA			NA		07/27/2006
(2396) Falkirk Dr	0.07	280	R								NA			NA		07/27/2006
(2396) Falkirk Dr	0.12	120	R								NA			NA		07/27/2006
(2397) Culpar Lane	0.07	240	R								NA			NA		03/08/2006
(2398) Ashworth Dr	0.14	130	R								NA			NA		03/08/2006
(2399) Kingussle Lane	0.12	230	R								NA			NA		03/08/2006
(2399) Kingussle Lane	0.07	100	R								NA			NA		03/08/2006
(2399) Kingussle Lane	0.21	130	R								NA			NA		03/08/2006
(2399) Kingussle Lane	0.03	80	R								NA			NA		03/08/2006
(2400) Barberty Ct	0.07	50	R								NA			NA		08/04/2003
(2401) Enon Ave	0.14	90	R								NA			NA		08/04/2003
(2402) Cole St	0.03	10	R								NA			NA		08/04/2003
(2402) Cole St	0.08	170	R								NA			NA		08/04/2003
(2403) Perkinson Dr	0.20	140	R								NA			NA		08/04/2003
(2404) Richmond St	0.13	140	R								NA			NA		08/06/2003
(2404) Richmond St	0.08	150	R								NA			NA		08/06/2003
(2405) Prince George Ave	0.04	8	R								NA			NA		08/06/2003
(2405) Prince George Ave	0.04	7	R								NA			NA		08/06/2003
(2405) Prince George Ave	0.08	120	R								NA			NA		08/06/2003

Virginia Department of Transportation  
Traffic Engineering Division  
2007  
Annual Average Daily Traffic Volume Estimates By Section of Route  
Chesterfield Maintenance Area

Route	Length	AADT	QA	4Tire	Bus	Truck				QC	K Factor	QK	Dir Factor	AAWDT	QW	Year
						2Axle	3+Axle	1Trail	2Trail							
<b>Chesterfield County</b>																
(2406) Bermuda Ave	0.14	70	R								NA			NA		06/07/2006
(2406) Bermuda Ave	0.08	120	R								NA			NA		06/07/2006
(2406) Bermuda Ave	0.12	150	R								NA			NA		06/07/2006
(2406) Bermuda Ave	0.20	100	R								NA			NA		06/07/2006
(2407) Florence Ave	0.04	5	R								NA			NA		08/04/2003
(2407) Florence Ave	0.09	140	R								NA			NA		08/04/2003
(2407) Florence Ave	0.07	410	R								NA			NA		08/04/2003
(2407) Florence Ave	0.07	540	R								NA			NA		08/04/2003
(2407) Florence Ave	0.08	580	R								NA			NA		08/04/2003
(2407) Florence Ave	0.15	620	R								NA			NA		08/04/2003
(2408) Valley Rd	0.06	70	R								NA			NA		06/07/2006
(2409) Bolling Ave	0.13	90	R								NA			NA		08/06/2003
(2410) Bermuda Ave	0.20	90	R								NA			NA		08/06/2003
(2410) Bermuda Ave	0.24	530	R								NA			NA		08/06/2003
(2411) Sculley Rd	0.12	90	R								NA			NA		08/06/2003
(2412) Sir Peyton Dr	0.08	640	R								NA			NA		08/09/2003
(2412) Sir Peyton Dr	0.13	220	R								NA			NA		08/06/2003
(2413) Austin Rd	0.09	80	R								NA			NA		08/04/2003
(2413) Austin Rd	0.06	590	R								NA			NA		08/04/2003
(2413) Austin Rd	0.11	610	R								NA			NA		08/04/2003
(2413) Austin Rd	0.03	510	R								NA			NA		08/04/2003
(2413) Austin Rd	0.08	120	R								NA			NA		08/04/2003
(2413) Austin Rd	0.03	90	R								NA			NA		08/04/2003

Virginia Department of Transportation  
Traffic Engineering Division  
2007  
Annual Average Daily Traffic Volume Estimates By Section of Route  
Chesterfield Maintenance Area

Route	Length	AADT	QA	4Tire	Bus	Truck				QC	K Factor	QK	Dir Factor	AAWDT	QW	Year
						2Axle	3+Axle	1Trail	2Trail							
<b>Chesterfield County</b>																
(2413) Austin Rd	0.07	560	R				From: 20-2414 Cornwall Lane				NA			NA		08/04/2003
							To: 20-2412 Sir Peyton Dr									
(2414) Cornwall Lane	0.16	140	R				From: 20-2413 Austin Rd				NA			NA		06/07/2006
							To: 20-2407 Florence Ave									
(2415) Mayfair Dr	0.08	50	R				From: Dead End				NA			NA		06/07/2006
(2415) Alberta Court	0.05	40	R				From: 20-2407 Florence Ave				NA			NA		06/07/2006
							To: Cul-de-Sac									
(2416) Tranor Ave	0.08	120	R				From: 20-2413 Austin Rd				NA			NA		06/07/2006
(2416) Tranor Ave	0.25	220	R				From: 20-691 Walnut Dr				NA			NA		06/07/2006
							To: 20-746 Enon Church Rd									
(2417) Cameron Ave	0.12	160	R				From: Cul-de-Sac				NA			NA		06/07/2006
(2417) Cameron Ave	0.12	80	R				From: 20-823 Central Ave				NA			NA		08/06/2003
							To: 20-698 State Ave									
(2418) Maranatha Ave	0.20	140	R				From: Cul-de-Sac				NA			NA		06/07/2006
(2418) Maranatha Ave	0.11	220	R				From: 20-2405 Prince George Ave				NA			NA		06/06/2006
							To: 20-904 Point De Rock Rd									
(2419) Pano Ct	0.03	40	R				From: Dead End				NA			NA		06/26/2006
(2419) Pano Ct	0.02	30	R				From: 20-2429 Pano Dr				NA			NA		06/26/2006
							To: Dead End									
(2420) Country Lane	0.07	160	R				From: 20-2421 Deanwood Dr				NA			NA		07/17/2006
							To: 20-2344 McHoward Rd									
(2421) Deanwood Dr	0.17	90	R				From: 20-2420 Country Lane				NA			NA		07/17/2006
							To: 20-2422 Saldale Dr									
(2422) Saldale Dr	0.06	380	R				From: 20-2424 Durette Dr				NA			NA		07/17/2006
							To: 20-2421 Deanwood Dr									
(2422) Saldale Dr	0.03	440	R				From: 20-2421 Deanwood Dr				NA			NA		07/17/2006
							To: 20-2423 Walworth Dr									
(2422) Saldale Dr	0.03	630	R				From: 20-2423 Walworth Dr				NA			NA		07/17/2006
							To: 20-2344 McHoward Rd									
(2422) Saldale Dr	0.04	600	R				From: 20-2344 McHoward Rd				NA			NA		07/17/2006
							To: 20-2343 Rodophil Rd									
(2422) Saldale Dr	0.08	70	R				From: 20-2343 Rodophil Rd				NA			NA		07/17/2006
							To: Dead End									
(2423) Walworth Dr	0.15	100	R				From: 20-2422 Saldale Dr				NA			NA		06/26/2006
							To: Dead End									
(2424) Durette Dr	0.12	80	R				From: Dead End				NA			NA		07/17/2006
							To: 20-2422 Saldale Dr									

Virginia Department of Transportation  
Traffic Engineering Division  
2007  
Annual Average Daily Traffic Volume Estimates By Section of Route  
Chesterfield Maintenance Area

Route	Length	AADT	QA	4Tire	Bus	-----Truck-----				QC	K Factor	QK	Dir Factor	AAWDT	QW	Year
						2Axle	3+Axle	1Trail	2Trail							
<b>Chesterfield County</b>																
(2424) Durette Dr	0.04	270	R								NA			NA		07/17/2006
(2424) Durette Dr	0.13	160	R								NA			NA		07/17/2006
(2425) Okehampton Dr	0.02	20	R								NA			NA		06/26/2006
(2425) Okehampton Dr	0.11	220	R								NA			NA		06/26/2006
(2425) Okehampton Dr	0.05	350	R								NA			NA		06/26/2006
(2426) Exwick Lane	0.10	110	R								NA			NA		06/26/2006
(2427) Cotfield Rd	0.03	20	R								NA			NA		06/26/2006
(2427) Cotfield Rd	0.13	60	R								NA			NA		06/26/2006
(2427) Cotfield Rd	0.18	130	R								NA			NA		06/26/2006
(2428) Shillcutt Rd	0.04	20	R								NA			NA		06/26/2006
(2428) Shillcutt Rd	0.11	290	R								NA			NA		06/26/2006
(2428) Shillcutt Rd	0.10	330	R								NA			NA		06/26/2006
(2429) Pano Dr	0.10	270	R								NA			NA		06/26/2006
(2429) Pano Dr	0.07	150	R								NA			NA		06/26/2006
(2430) Dawson Dr	0.14	320	R								NA			NA		06/07/2006
(2431) Fulcher Lane	0.02	40	R								NA			NA		06/07/2006
(2431) Fulcher Lane	0.07	150	R								NA			NA		06/07/2006
(2431) Fulcher Lane	0.07	180	R								NA			NA		06/07/2006
(2431) Fulcher Lane	0.08	50	R								NA			NA		06/07/2006
(2432) Mercer Ct	0.09	80	R								NA			NA		06/07/2006
(2433) Wooten Ct	0.07	60	R								NA			NA		06/07/2006



Virginia Department of Transportation  
 Traffic Engineering Division  
 2007  
 Annual Average Daily Traffic Volume Estimates By Section of Route  
 Chesterfield Maintenance Area

Route	Length	AADT	QA	4Tire	Bus	Truck				QC	K Factor	QK	Dir Factor	AAWDT	QW	Year
						2Axle	3+Axle	1Trail	2Trail							
<b>Chesterfield County</b>																
(2434) Kingston Ave	0.22	640	R				From: 20-2435 Okuma Dr					NA		NA		06/07/2006
(2434) Kingston Ave	0.11	11000	R				From: SR 10 Hundred Rd East					NA		NA		06/07/2006
(2435) Okuma Dr	0.22	610	R				To: 20-697 Bermuda Hundred Rd									
(2435) Okuma Dr	0.22	610	R				From: 20-828 Bermuda Orchard Lane					NA		NA		06/07/2006
(2435) Okuma Dr	0.27	630	R				To: 20-2300 Koyoto Dr					NA		NA		06/07/2006
(2436) Random Rd	0.01	30	R				From: 20-2434 Kingston Ave									
(2436) Random Rd	0.06	150	R				To: 20-2434 Kingston Ave									
(2436) Random Rd	0.01	30	R				From: Dead End					NA		NA		06/07/2006
(2436) Random Rd	0.06	150	R				To: 20-2437 Sentinel Lane					NA		NA		06/07/2006
(2437) Sentinel Lane	0.07	130	R				From: 20-697 Bermuda Hundred Rd									
(2437) Sentinel Lane	0.07	130	R				To: 20-697 Bermuda Hundred Rd									
(2437) Sentinel Lane	0.07	130	R				From: Cul-de-Sac					NA		NA		06/07/2006
(2438) Sturbridge Ct	0.08	2000	R				To: 20-2436 Random Rd									
(2438) Sturbridge Ct	0.08	2000	R				From: Dead End					NA		NA		05/07/2003
(2439) Sturbridge Dr	0.38	5600	R				To: 20-2439 Sturbridge Dr									
(2439) Sturbridge Dr	0.38	5600	R				From: 20-2438 Sturbridge Ct					NA		NA		05/07/2003
(2439) Sturbridge Dr	0.19	2900	R				To: US 60 Midlothian Tpke									
(2440) Inca Dr	0.02	6	R				From: 20-2439 Sturbridge Dr									
(2440) Inca Dr	0.02	6	R				To: 20-675 Robius Rd									
(2440) Inca Dr	0.08	490	R				From: Dead End					NA		NA		11/12/2003
(2440) Inca Dr	0.08	490	R				To: 20-2441 W, Cochise Trail					NA		NA		07/24/2006
(2440) Inca Dr	0.11	620	R				From: 20-2447 Indian Springs Rd									
(2440) Inca Dr	0.11	620	R				To: 20-2447 Indian Springs Rd					NA		NA		07/24/2006
(2440) Inca Dr	0.06	750	R				From: 20-2443 Concho Rd					NA		NA		07/24/2006
(2440) Inca Dr	0.06	750	R				To: 20-2443 Concho Rd									
(2440) Inca Dr	0.07	1000	R				From: 20-2442 Inca Ct					NA		NA		07/24/2006
(2440) Inca Dr	0.07	1000	R				To: 20-2442 Inca Ct									
(2440) Inca Dr	0.14	1000	R				From: 20-2441 E, Cochise Trail					NA		NA		07/24/2006
(2440) Inca Dr	0.14	1000	R				To: 20-2441 E, Cochise Trail									
(2441) Cochise Trail	0.20	810	R				From: 20-637 Hopkins Rd									
(2441) Cochise Trail	0.20	810	R				To: 20-611 Kingsland Dr					NA		NA		11/12/2003
(2441) Cochise Trail	0.24	280	R				From: 20-2440 Inca Dr					NA		NA		11/12/2003
(2441) Cochise Trail	0.24	280	R				To: 20-2440 Inca Dr									
(2441) Cochise Trail	0.07	280	R				From: 20-2447 Indian Springs Rd					NA		NA		07/24/2006
(2441) Cochise Trail	0.07	280	R				To: 20-2447 Indian Springs Rd									
(2441) Cochise Trail	0.21	260	R				From: 20-2444 Snowflake Dr					NA		NA		07/24/2006
(2441) Cochise Trail	0.21	260	R				To: 20-2444 Snowflake Dr									
(2441) Cochise Trail	0.20	220	R				From: 20-2443 Concho Rd					NA		NA		07/24/2006
(2441) Cochise Trail	0.20	220	R				To: 20-2443 Concho Rd									
(2442) Inca Ct	0.07	90	R				From: 20-2440 Inca Dr					NA		NA		07/24/2006
(2442) Inca Ct	0.07	90	R				To: 20-2440 Inca Dr									
(2442) Inca Ct	0.07	90	R				From: 20-2440 Inca Dr					NA		NA		07/24/2006
(2442) Inca Ct	0.07	90	R				To: Dead End									

Virginia Department of Transportation  
Traffic Engineering Division  
2007  
Annual Average Daily Traffic Volume Estimates By Section of Route  
Chesterfield Maintenance Area

Route	Length	AADT	QA	4Tire	Bus	-----Truck-----				QC	K Factor	QK	Dir Factor	AAWDT	QW	Year
						2Axle	3+Axle	1Trail	2Trail							
<b>Chesterfield County</b>																
(2443) Concho Rd	0.03	30	R								NA			NA		07/24/2006
(2443) Concho Rd	0.05	200	R								NA			NA		07/24/2006
(2443) Concho Rd	0.06	160	R								NA			NA		07/24/2006
(2443) Concho Rd	0.07	80	R								NA			NA		07/24/2006
(2443) Concho Rd	0.03	40	R								NA			NA		07/24/2006
(2444) Snowflake Dr	0.23	130	R								NA			NA		07/24/2006
(2445) Nambe Circle	0.10	80	R								NA			NA		07/24/2006
(2446) Dalebluff Ct	0.06	70	R								NA			NA		07/24/2006
(2447) Indian Springs Rd	0.08	100	R								NA			NA		07/24/2006
(2447) Indian Springs Rd	0.07	260	R								NA			NA		07/24/2006
(2447) Indian Springs Rd	0.08	330	R								NA			NA		07/24/2006
(2447) Indian Springs Rd	0.19	130	R								NA			NA		07/24/2006
(2447) Indian Springs Rd	0.07	70	R								NA			NA		07/24/2006
(2448) Battlewood Rd	0.22	220	R								NA			NA		07/27/2006
(2449) Pretty Lane	0.06	300	R								NA			NA		07/17/2006
(2449) Pretty Lane	0.08	210	R								NA			NA		07/17/2006
(2449) Pretty Lane	0.06	300	R								NA			NA		07/17/2006
(2449) Pretty Lane	0.03	30	R								NA			NA		07/17/2006
(2450) Lawnwood Dr	0.03	40	R								NA			NA		07/27/2006
(2450) Lawnwood Dr	0.06	310	R								NA			NA		07/27/2006
(2450) Lawnwood Dr	0.06	460	R								NA			NA		07/27/2006
(2450) Lawnwood Dr	0.07	530	R								NA			NA		07/27/2006
(2450) Lawnwood Dr	0.09	640	R								NA			NA		07/27/2006

Virginia Department of Transportation  
 Traffic Engineering Division  
 2007  
 Annual Average Daily Traffic Volume Estimates By Section of Route  
 Chesterfield Maintenance Area

Route	Length	AADT	QA	4Tire	Bus	Truck				QC	K Factor	QK	Dir Factor	AAWDT	QW	Year	
						2Axle	3+Axle	1Trail	2Trail								
<b>Chesterfield County</b>																	
(2450) Lawnwood Dr	0.03	770	R				From: 20-2457 Lawnwood Ct							NA		NA	07/27/2006
(2450) Lawnwood Dr	0.04	850	R				From: 20-2455 Daleshire Dr							NA		NA	07/27/2006
							To: 20-770										
(2451) Restingway Lane	0.19	380	R				From: 20-2450 Lawnwood Dr							NA		NA	07/17/2006
							To: 20-770										
(2452) Slumber Lane	0.16	230	R				From: 20-2450 Lawnwood Dr							NA		NA	07/17/2006
							To: 20-770										
(2453) Tranquil Lane	0.13	170	R				From: 20-2450 Lawnwood Dr							NA		NA	07/17/2006
							To: 20-770										
(2454) Meadowburn Dr	0.03	30	R				From: Dead End							NA		NA	07/17/2006
(2454) Meadowburn Dr	0.09	400	R				From: 20-2341 Harvette Dr							NA		NA	07/17/2006
(2454) Meadowburn Dr	0.07	830	R				From: 20-641 Beulah Rd							NA		NA	07/17/2006
(2454) Meadowburn Dr	0.25	850	R				From: 20-2449 Pretty Lane							NA		NA	07/17/2006
(2454) Meadowburn Dr	0.09	990	R				From: 20-2460 Bryanwood Rd							NA		NA	07/17/2006
(2454) Meadowburn Dr	0.09	1100	R				From: 20-2462 Esskay Rd							NA		NA	07/17/2006
(2454) Meadowburn Dr	0.10	1200	R				From: 20-2463 Panola Rd							NA		NA	07/17/2006
(2454) Meadowburn Dr	0.06	1200	R				From: 20-2461 Halrose Lane							NA		NA	07/17/2006
(2454) Meadowburn Dr	0.07	1300	R				From: 20-2456 Berrybrook Dr							NA		NA	07/17/2006
(2454) Meadowburn Dr	0.12	1500	R				From: 20-2450 Lawnwood Dr							NA		NA	07/17/2006
							To: 20-770										
(2455) Daleshire Dr	0.16	120	R				From: Dead End							NA		NA	07/17/2006
(2455) Daleshire Dr	0.14	340	R				From: 20-2460 Bryanwood Rd							NA		NA	07/17/2006
(2455) Daleshire Dr	0.09	500	R				From: 20-2458 Ruthwin Lane							NA		NA	07/17/2006
(2455) Daleshire Dr	0.09	390	R				From: 20-2456 Berrybrook Dr							NA		NA	07/17/2006
							To: 20-2450 Lawnwood Dr										
(2456) Berrybrook Dr	0.10	110	R				From: Dead End							NA		NA	07/17/2006
(2456) Berrybrook Dr	0.09	300	R				From: 20-2470 Little Creek Lane							NA		NA	07/17/2006
(2456) Berrybrook Dr	0.05	470	R				From: 20-2472 Philbrook Rd							NA		NA	07/17/2006
(2456) Berrybrook Dr	0.17	210	R				From: 20-2454 Meadowburn Dr							NA		NA	07/17/2006
							To: 20-2455 Daleshire Dr										

Virginia Department of Transportation  
Traffic Engineering Division  
2007  
Annual Average Daily Traffic Volume Estimates By Section of Route  
Chesterfield Maintenance Area

Route	Length	AADT	QA	4Tire	Bus	-----Truck-----				QC	K Factor	QK	Dir Factor	AAWDT	QW	Year
						2Axle	3+Axle	1Trail	2Trail							
<b>Chesterfield County</b>																
(2456) Berrybrook Dr	0.02	20	R			From: 20-2455 Daleshire Dr					NA			NA		07/17/2006
						To: Dead End										
(2457) Lawnwood Ct	0.03	40	R			From: Cul-de-Sac					NA			NA		07/17/2006
						To: 20-2450 Lawnwood Dr										
(2458) Ruthwin Lane	0.07	170	R			From: 20-2461 Halrose Lane					NA			NA		12/01/2003
						To: 20-2459 Claudehart Rd					NA			NA		12/01/2003
(2458) Ruthwin Lane	0.06	370	R			From: 20-2455 Daleshire Dr					NA			NA		12/01/2003
						To: Cul-de-Sac					NA			NA		12/01/2003
(2459) Claudehart Rd	0.16	90	R			From: 20-2460 Bryanwood Rd					NA			NA		12/01/2003
						To: 20-2458 Ruthwin Lane					NA			NA		12/01/2003
(2460) Bryanwood Rd	0.05	480	R			From: 20-2294 Brookshire Dr					NA			NA		12/01/2003
						To: 20-2472 Philbrook Rd					NA			NA		12/01/2003
(2460) Bryanwood Rd	0.06	330	R			From: 20-2454 Meadowburn Dr					NA			NA		12/01/2003
						To: 20-2448 Battlewood Rd					NA			NA		12/01/2003
(2460) Bryanwood Rd	0.04	400	R			From: 20-2462 Esskay Rd					NA			NA		12/01/2003
						To: 20-2461 Halrose Lane					NA			NA		12/01/2003
(2460) Bryanwood Rd	0.05	500	R			From: 20-2459 Claudehart Rd					NA			NA		12/01/2003
						To: 20-2455 Daleshire Dr					NA			NA		12/01/2003
(2460) Bryanwood Rd	0.14	790	R			From: 20-1601 Dalebrook Dr					NA			NA		12/01/2003
						To: 20-2460 Bryanwood Rd					NA			NA		12/01/2003
(2461) Halrose Lane	0.09	170	R			From: 20-2464					NA			NA		12/01/2003
						To: 20-2458 Ruthwin Lane					NA			NA		12/01/2003
(2461) Halrose Lane	0.06	290	R			From: 20-2454 Meadowburn Dr					NA			NA		12/01/2003
						To: 20-2454 Meadowburn Dr					NA			NA		12/01/2003
(2462) Esskay Rd	0.10	140	R			From: 20-2460 Bryanwood Rd					NA			NA		12/01/2003
						To: 20-637 Hopkins Rd					NA			NA		12/01/2003
(2463) Panola Rd	0.13	600	R			From: 20-2479 Lythgoe Ave					NA			NA		12/01/2003
						To: 20-2294 Brookshire Dr					NA			NA		12/01/2003
(2463) Panola Rd	0.06	530	R			From: 20-2472 Philbrook Rd					NA			570	G	2007
						To: 20-2472 Philbrook Rd					NA			NA		12/01/2003
(2463) Panola Rd	0.06	340	R			From: 20-2454 Meadowburn Dr					NA			NA		12/01/2003
						To: 20-2454 Meadowburn Dr					NA			NA		12/01/2003

Virginia Department of Transportation  
Traffic Engineering Division  
2007  
Annual Average Daily Traffic Volume Estimates By Section of Route  
Chesterfield Maintenance Area

Route	Length	AADT	QA	4Tire	Bus	Truck				QC	K Factor	QK	Dir Factor	AAWDT	QW	Year
						2Axle	3+Axle	1Trail	2Trail							
<b>Chesterfield County</b>																
(2464)	0.02	40	R											NA		12/01/2003
(2465) Echoway Rd	0.03	10	R											NA		11/30/2003
(2465) Echoway Rd	0.06	180	R											NA		11/30/2003
(2465) Echoway Rd	0.07	390	R											NA		11/30/2003
(2465) Echoway Rd	0.06	530	R											NA		11/30/2003
(2465) Echoway Rd	0.03	520	R											NA		11/30/2003
(2465) Echoway Rd	0.03	670	R											NA		11/30/2003
(2466) Dunshire Rd	0.16	110	R											NA		10/08/2003
(2467) Frankmont Rd	0.15	120	R											NA		10/08/2003
(2467) Frankmont Rd	0.12	360	R											NA		10/08/2003
(2468) Homeward Rd	0.17	180	R											NA		10/08/2003
(2469) Grovewood Rd	0.23	160	R											NA		10/08/2003
(2470) Little Creek Lane	0.16	430	R											NA		10/06/2003
(2471) Jackie Lane	0.04	30	R											NA		07/17/2006
(2471) Jackie Lane	0.06	150	R											NA		07/17/2006
(2471) Jackie Lane	0.07	170	R											NA		07/17/2006
(2472) Philbrook Rd	0.27	420	R											NA		07/17/2006
(2472) Philbrook Rd	0.16	550	R											NA		07/17/2006
(2472) Philbrook Rd	0.10	180	R											NA		07/17/2006
(2472) Philbrook Rd	0.05	280	R											NA		07/17/2006
(2473) Hokie Ct	0.04	90	R											NA		10/08/2003

Virginia Department of Transportation  
Traffic Engineering Division  
2007  
Annual Average Daily Traffic Volume Estimates By Section of Route  
Chesterfield Maintenance Area

Route	Length	AADT	QA	4Tire	Bus	Truck				QC	K Factor	QK	Dir Factor	AAWDT	QW	Year
						2Axle	3+Axle	1Trail	2Trail							
<b>Chesterfield County</b>																
(2474) Berrybrook Dr	0.03	50	R			From: 20-1601 Dalebrook Dr					NA		NA			10/08/2003
						To: Cul-de-Sac										
(2475) Lunar Ct	0.03	49	R			From: 20-1601 Dalebrook Dr					NA		NA			10/08/2003
						To: Dead End										
(2476) Global Ct	0.03	60	R			From: 20-1601 Dalebrook Dr					NA		NA			10/08/2003
						To: Dead End										
(2477) Moon Lane	0.15	280	R			From: 20-1601 Dalebrook Dr					NA		NA			07/27/2006
						To: 20-1601 Dalebrook Dr										
(2478) Astral Ct	0.04	80	R			From: 20-1601 Dalebrook Dr					NA		NA			10/08/2003
						To: Cul-de-Sac										
(2479) Lythgoe Ave	0.07	290	R			From: 20-2463 Panola Rd					NA		NA			07/27/2006
						To: 20-2471 Jackie Lane										
(2480)	0.17	460	R			From: 20-604 Courthouse Rd					NA		NA			08/27/2003
						To: 20-2481 Carteret Rd										
(2480)	0.27	360	R			From: 20-2483 Spelman Rd					NA		NA			08/27/2003
						To: Dead End										
(2480)	0.27	170	R			From: Dead End					NA		NA			08/27/2003
						To: Dead End										
(2481) Carteret Rd	0.04	40	R			From: 20-2482 Vescova Rd					NA		NA			08/27/2003
						To: 20-2480										
(2481) Carteret Rd	0.19	140	R			From: 20-2480					NA		NA			08/27/2003
						To: Dead End										
(2482) Vescova Rd	0.07	10	R			From: Cul-de-Sac					NA		NA			08/27/2003
						To: 20-2481 Carteret Rd										
(2483) Spelman Rd	0.03	20	R			From: Dead End					NA		NA			08/27/2003
						To: 20-2480										
(2483) Spelman Rd	0.08	40	R			From: 20-2480					NA		NA			08/27/2003
						To: Dead End										
(2484) Unicorn Lane	0.09	140	R			From: 20-2540 Savoy Rd					NA		NA			04/20/2006
						To: 20-2557 Old Indian Rd										
(2485) Lanter Lane	0.05	40	R			From: Cul-de-Sac					NA		NA			10/16/2003
						To: 20-2486 Bermuda Place Dr										
(2485) Lanter Lane	0.15	350	R			From: 20-2486 Bermuda Place Dr					NA		NA			10/16/2003
						To: 20-732 Old Stage Rd										
(2486) Bermuda Place Dr	0.16	230	R			From: 20-2485 Lanter Lane					NA		NA			10/16/2003
						To: Dead End										
(2488)	0.03	10	R			From: Dead End					NA		NA			08/04/2003
						To: 20-2400 Barberry Ct										

Virginia Department of Transportation  
 Traffic Engineering Division  
 2007  
 Annual Average Daily Traffic Volume Estimates By Section of Route  
 Chesterfield Maintenance Area

Route	Length	AADT	QA	4Tire	Bus	Truck				QC	K Factor	QK	Dir Factor	AAWDT	QW	Year
						2Axle	3+Axle	1Trail	2Trail							
<b>Chesterfield County</b>																
(2488)	0.04	90	R									NA		NA		08/04/2003
(2488)	0.15	590	R									NA		NA		08/04/2003
(2488)	0.16	280	R									NA		NA		08/04/2003
(2489)	0.05	49	R									NA		NA		08/06/2003
(2490)	Cliffwood Rd	0.14	390	R								NA		NA		07/05/2006
(2490)	Cliffwood Rd	0.13	150	R								NA		NA		07/05/2006
(2491)	Applewood Rd	0.19	200	R								NA		NA		07/05/2006
(2491)	Applewood Rd	0.14	160	R								NA		NA		07/05/2006
(2492)	Ballwood Rd	0.06	260	R								NA		NA		07/05/2006
(2492)	Ballwood Rd	0.06	430	R								NA		NA		07/05/2006
(2493)	Luckylee Crescent	0.18	190	R								NA		NA		12/01/2003
(2494)	Keydet Ct	0.04	130	R								NA		NA		07/27/2006
(2495)	Henry Lane	0.05	46	R								NA		NA		06/07/2006
(2496)	Leslie Lane	0.09	130	R								NA		NA		06/07/2006
(2497)	Sloan Dr	0.05	40	R								NA		NA		06/07/2006
(2497)	Sloan Dr	0.09	60	R								NA		NA		06/07/2006
(2498)	Saffron Lane	0.06	340	R								NA		NA		08/06/2003
(2498)	Saffron Lane	0.09	170	R								NA		NA		08/06/2003
(2499)	Vogt Ave	0.19	150	R								NA		NA		06/07/2006
(2500)	Chessington Rd	0.24	280	R								NA		NA		04/10/2006
(2500)	Chessington Rd	0.16	320	R								NA		NA		04/10/2006

Virginia Department of Transportation  
Traffic Engineering Division  
2007  
Annual Average Daily Traffic Volume Estimates By Section of Route  
Chesterfield Maintenance Area

Route	Length	AADT	QA	4Tire	Bus	Truck				QC	K Factor	QK	Dir Factor	AAWDT	QW	Year
						2Axle	3+Axle	1Trail	2Trail							
<b>Chesterfield County</b>																
(2501) Tuxford Rd	0.04	60	R								NA			NA		04/10/2006
(2501) Tuxford Rd	0.20	200	R								NA			NA		04/10/2006
(2501) Tuxford Rd	0.08	570	R								NA			NA		04/10/2006
(2501) Tuxford Rd	0.07	650	R								NA			NA		04/10/2006
(2501) Tuxford Rd	0.08	930	R								NA			NA		04/10/2006
(2501) Tuxford Rd	0.11	1300	R								NA			NA		04/10/2006
(2501) Tuxford Rd	0.11	1700	R								NA			NA		04/10/2006
(2501) Tuxford Rd	0.15	2000	R								NA			NA		04/10/2006
(2502) Stanmore Rd	0.08	270	R								NA			NA		04/10/2006
(2502) Stanmore Rd	0.11	320	R								NA			NA		04/10/2006
(2502) Stanmore Rd	0.05	350	R								NA			NA		04/10/2006
(2502) Stanmore Rd	0.10	190	R								NA			NA		04/10/2006
(2502) Stanmore Rd	0.07	430	R								NA			NA		04/10/2006
(2502) Stanmore Rd	0.07	390	R								NA			NA		04/10/2006
(2503) Knightsbridge Rd	0.03	10	R								NA			NA		04/10/2006
(2503) Knightsbridge Rd	0.08	880	R								NA			NA		04/10/2006
(2503) Knightsbridge Rd	0.06	950	R								NA			NA		04/10/2006
(2503) Knightsbridge Rd	0.07	1600	R								NA			NA		04/10/2006
(2504) Swanage Rd	0.09	350	R								NA			NA		04/10/2006
(2504) Swanage Rd	0.11	210	R								NA			NA		04/10/2006
(2504) Swanage Rd	0.06	260	R								NA			NA		04/10/2006
(2505) Highgate Rd	0.13	170	R								NA			NA		04/10/2006
(2506) Stanmore Square	0.02	40	R								NA			NA		04/10/2006



Virginia Department of Transportation  
Traffic Engineering Division  
2007  
Annual Average Daily Traffic Volume Estimates By Section of Route  
Chesterfield Maintenance Area

Route	Length	AADT	QA	4Tire	Bus	Truck				QC	K Factor	QK	Dir Factor	AAWDT	QW	Year
						2Axle	3+Axle	1Trail	2Trail							
<b>Chesterfield County</b>																
(2507) Stanmore Pl	0.08	60	R								NA			NA		04/10/2006
(2508) Stanmore Ct	0.04	40	R								NA			NA		04/10/2006
(2509) Goodward Rd	0.08	190	R								NA			NA		04/10/2006
(2509) Goodward Rd	0.06	150	R								NA			NA		04/10/2006
(2509) Goodward Rd	0.10	90	R								NA			NA		04/10/2006
(2509) Goodward Rd	0.07	60	R								NA			NA		04/10/2006
(2509) Goodward Rd	0.08	90	R								NA			NA		04/10/2006
(2509) Goodward Rd	0.03	20	R								NA			NA		04/10/2006
(2510) Redbridge Rd	0.20	410	R								NA			NA		04/10/2006
(2510) Redbridge Rd	0.02	550	R								NA			NA		04/10/2006
(2510) Redbridge Rd	0.07	680	R								NA			NA		04/10/2006
(2510) Redbridge Rd	0.10	850	R								NA			NA		04/10/2006
(2510) Redbridge Rd	0.07	1100	R								NA			NA		04/10/2006
(2510) Redbridge Rd	0.09	570	R								NA			NA		04/10/2006
(2510) Redbridge Rd	0.23	530	R								NA			NA		04/10/2006
(2510) Redbridge Rd	0.21	520	R								NA			NA		04/10/2006
(2510) Redbridge Rd	0.08	300	R								NA			NA		04/10/2006
(2510) Redbridge Rd	0.06	200	R								NA			NA		04/10/2006
(2510) Redbridge Rd	0.03	20	R								NA			NA		04/10/2006
(2511) Swansea Rd	0.07	340	R								NA			NA		04/10/2006
(2511) Swansea Rd	0.06	370	R								NA			NA		04/10/2006
(2511) Swansea Rd	0.10	410	R								NA			NA		04/10/2006
(2512) Goodward Terrace	0.02	50	R								NA			NA		04/10/2006

Virginia Department of Transportation  
Traffic Engineering Division  
2007  
Annual Average Daily Traffic Volume Estimates By Section of Route  
Chesterfield Maintenance Area

Route	Length	AADT	QA	4Tire	Bus	Truck				QC	K Factor	QK	Dir Factor	AAWDT	QW	Year
						2Axle	3+Axle	1Trail	2Trail							
<b>Chesterfield County</b>																
(2513) Woodward Pl	0.04	60	R								NA			NA		04/10/2006
(2514) Woodward Ct	0.03	46	R								NA			NA		04/10/2006
(2515) Whitestone Ct	0.06	70	R								NA			NA		07/05/2006
(2516) Northfield Lane	0.26	210	R								NA			NA		04/10/2006
(2517) Montour Dr	0.13	130	R								NA			NA		07/27/2006
(2517) Montour Dr	0.23	210	R								NA			NA		07/27/2006
(2517) Montour Dr	0.07	250	R								NA			NA		07/27/2006
(2517) Montour Dr	0.07	140	R								NA			NA		07/27/2006
(2517) Montour Dr	0.06	220	R								NA			NA		07/27/2006
(2518) Avella Lane	0.06	280	R								NA			NA		04/03/2003
(2518) Avella Lane	0.05	60	R								NA			NA		04/03/2003
(2519) Dauphin Dr	0.20	120	R								NA			NA		04/03/2003
(2520) Elk Rd	0.21	1900	R								NA			NA		06/02/2003
(2520) Elk Rd	0.06	150	R								NA			NA		06/02/2003
(2521) Aldersmead Rd	0.07	390	R								NA			NA		04/08/2003
(2521) Aldersmead Rd	0.09	250	R								NA			NA		04/08/2003
(2521) Aldersmead Rd	0.08	190	R								NA			NA		04/08/2003
(2521) Aldersmead Rd	0.06	110	R								NA			NA		04/08/2003
(2521) Aldersmead Rd	0.05	40	R								NA			NA		04/08/2003
(2522) Saybrook Dr	0.10	150	R								NA			NA		04/08/2003
(2522) Saybrook Dr	0.10	220	R								NA			NA		04/08/2003
(2522) Saybrook Dr	0.06	40	R								NA			NA		04/08/2003

Virginia Department of Transportation  
Traffic Engineering Division  
2007  
Annual Average Daily Traffic Volume Estimates By Section of Route  
Chesterfield Maintenance Area

Route	Length	AADT	QA	4Tire	Bus	Truck				QC	K Factor	QK	Dir Factor	AAWDT	QW	Year
						2Axle	3+Axle	1Trail	2Trail							
<b>Chesterfield County</b>																
(2523) Twain Lane	0.07	490	R				From: 20-647 Walmsley Blvd				NA		NA		06/02/2003	
(2523) Twain Lane	0.06	360	R				From: 20-2385 Parliament Rd				NA		NA		06/02/2003	
(2523) Twain Lane	0.07	300	R				From: 20-2384 Commander Rd				NA		NA		06/02/2003	
(2523) Twain Lane	0.06	190	R				From: 20-2174 Holborn Rd				NA		NA		06/02/2003	
(2523) Twain Lane	0.10	150	R				From: 20-2524 Twain Ct				NA		NA		06/02/2003	
(2524) Twain Ct	0.03	60	R				From: 20-2523 Twain Lane				NA		NA		06/02/2003	
(2525) Redmead Lane	0.23	220	R				From: 20-2511 Swansea Rd				NA		NA		04/08/2003	
(2526)	0.18	230	R				From: 20-2501 Tuxford Rd				NA		NA		04/08/2003	
(2526)	0.07	330	R				From: 20-2527 Aldersmead Rd				NA		NA		04/08/2003	
(2526)	0.07	360	R				From: 20-2511 Swansea Rd				NA		NA		04/08/2003	
(2526)	0.25	160	R				From: 20-2510 W, Redbridge Rd				NA		NA		04/08/2003	
(2527) Aldersmead Rd	0.08	220	R				From: 20-2526				NA		NA		04/08/2003	
(2527) Aldersmead Rd	0.11	270	R				From: 20-2528 Aldersmead Ct				NA		NA		04/08/2003	
(2528) Aldersmead Ct	0.07	80	R				From: Cul-de-Sac				NA		NA		04/08/2003	
(2529)	0.05	50	R				From: Dead End				NA		NA		04/08/2003	
(2530) Checkers Ct	0.04	80	R				From: 20-2555				NA		NA		03/24/2003	
(2531) Huddersfield Dr	0.10	30	R				From: Cul-de-Sac				NA		NA		04/18/2006	
(2531) Huddersfield Dr	0.15	1300	R				From: Dead End; Gap				NA		NA		04/18/2006	
(2532) Bagwell Dr	0.07	120	R				From: Dead End				NA		NA		06/09/2003	
(2532) Bluffton Dr	0.10	170	R				From: 20-2560				NA		NA		06/09/2003	
(2533) Whitestone Dr	0.10	170	R				From: 20-2050 Joliette Rd				NA		NA		10/08/2003	
							From: 20-1970 Chiswick Rd				NA		NA			
							From: 20-1758 Southam Dr				NA		NA			
							From: 20-2360 Vauxhall Rd				NA		NA			
							From: 20-2515 Whitestone Ct				NA		NA			

Virginia Department of Transportation  
Traffic Engineering Division  
2007  
Annual Average Daily Traffic Volume Estimates By Section of Route  
Chesterfield Maintenance Area

Route	Length	AADT	QA	4Tire	Bus	Truck				QC	K Factor	QK	Dir Factor	AAWDT	QW	Year
						2Axle	3+Axle	1Trail	2Trail							
<b>Chesterfield County</b>																
(2533) Whitestone Dr	0.10	130	R				From: 20-2515 Whitestone Ct					NA		NA		10/08/2003
(2533) Whitestone Dr	0.07	190	R				From: 20-2308 Melody Rd					NA		NA		10/08/2003
(2533) Whitestone Dr	0.08	70	R				From: 20-2310					NA		NA		10/08/2003
							To: Dead End									
(2534) Carafe Dr	0.25	130	R				From: 20-2339 Prestonwood Ave					NA		NA		07/05/2006
(2534) Carafe Dr	0.15	110	R				From: 20-2308 Melody Rd					NA		NA		07/05/2006
							To: Dead End									
(2535) Pocono Dr	0.06	10	R				From: Dead End					NA		NA		05/16/2006
(2535) Pocono Dr	0.09	180	R				From: 20-2522 Saybrook Dr					NA		NA		05/16/2006
(2535) Pocono Dr	0.17	310	R				From: 20-2517 Montour Dr					NA		NA		05/16/2006
(2535) Pocono Dr	0.08	620	R				From: 20-2521 Aldersmead Rd					NA		NA		05/16/2006
(2535) Pocono Dr	0.11	740	R				From: 20-2538 SOUTH					NA		NA		05/16/2006
(2535) Pocono Dr	0.05	1100	R				From: 20-2518 Avella Lane					NA		NA		05/16/2006
(2535) Pocono Dr	0.07	1400	R				From: 20-2538 NORTH					NA		NA		05/16/2006
(2535) Pocono Dr	0.06	1800	R				From: 20-2537 Renovo Lane					NA		NA		05/16/2006
(2535) Pocono Dr	0.09	2200	R				From: 20-2536 Dimock Dr					NA		NA		05/16/2006
							To: US 60 Midlothian Tpke									
(2536) Dimock Dr	0.11	560	R				From: 20-2535 Pocono Dr					NA		NA		05/16/2006
(2536) Dimock Dr	0.03	9	R				From: 20-2517 Montour Dr					NA		NA		05/16/2006
							To: Dead End									
(2537) Renovo Lane	0.10	200	R				From: 20-2535 Pocono Dr					NA		NA		05/16/2006
							To: 20-2517 Montour Dr									
(2538) Venango Lane	0.25	160	R				From: 20-2535 S, Pocono Dr					NA		NA		05/16/2006
(2538) Venango Lane	0.10	100	R				From: 20-2535 N, Pocono Dr					NA		NA		05/16/2006
							To: 20-2517 Montour Dr									
(2539) Granada Rd	0.11	510	R				From: 20-1990 Esquire Rd					NA		NA		04/20/2006
(2539) Granada Rd	0.05	690	R				From: 20-1985 Woodmont Dr					NA		NA		04/20/2006
(2539) Granada Rd	0.05	750	R				From: 20-2542 Denton Dr					NA		NA		04/20/2006
(2539) Granada Rd	0.09	820	R				From: 20-2543 Neptune Dr					NA		NA		04/20/2006
							To: 20-2544 Greenfield Dr									

Virginia Department of Transportation  
Traffic Engineering Division  
2007  
Annual Average Daily Traffic Volume Estimates By Section of Route  
Chesterfield Maintenance Area

Route	Length	AADT	QA	4Tire	Bus	-----Truck-----				QC	K Factor	QK	Dir Factor	AAWDT	QW	Year
						2Axle	3+Axle	1Trail	2Trail							
<b>Chesterfield County</b>																
(2539) Granada Rd	0.04	46	R				From: 20-2544 Greenfield Dr					NA		NA		04/20/2006
							To: Dead End									
(2540) Savoy Rd	0.05	110	R				From: 20-1990 Esquire Rd					NA		NA		04/20/2006
							To: 20-2554 Deauville Rd									
(2540) Savoy Rd	0.17	280	R				From: 20-2554 Deauville Rd					NA		NA		04/20/2006
							To: 20-1985 Woodmont Dr									
(2540) Savoy Rd	0.06	410	R				From: 20-1985 Woodmont Dr					NA		NA		04/20/2006
							To: 20-2542 Denton Dr									
(2540) Savoy Rd	0.06	400	R				From: 20-2542 Denton Dr					NA		NA		04/20/2006
							To: 20-2543 Neptune Dr									
(2540) Savoy Rd	0.07	390	R				From: 20-2543 Neptune Dr					NA		NA		04/20/2006
							To: 20-2544 Greenfield Dr									
(2540) Savoy Rd	0.04	1700	R				From: 20-2544 Greenfield Dr					NA		NA		04/20/2006
							To: 20-2555 Dragonfly Lane									
(2540) Savoy Rd	0.07	1500	R				From: 20-2555 Dragonfly Lane					NA		NA		04/20/2006
							To: 20-2484 Unicom Lane									
(2540) Savoy Rd	0.05	1400	R				From: 20-2484 Unicom Lane					NA		NA		04/20/2006
							To: 20-2557 Old Indian Rd									
(2540) Savoy Rd	0.07	1400	R				From: 20-2557 Old Indian Rd					NA		NA		04/20/2006
							To: 20-1956 Wrens Nest Rd									
(2540) Savoy Rd	0.07	770	R				From: 20-1956 Wrens Nest Rd					NA		NA		04/20/2006
							To: 20-1953 Threadneedle St									
(2540) Savoy Rd	0.09	1300	R				From: 20-1953 Threadneedle St					NA		NA		04/20/2006
							To: 20-1775 Early Settlers Rd									
(2541) Rockledge Rd	0.03	120	R				From: 20-1990 Esquire Rd					NA		NA		04/20/2006
							To: 20-2554 Deauville Rd									
(2541) Rockledge Rd	0.05	220	R				From: 20-2554 Deauville Rd					NA		NA		04/20/2006
							To: 20-1967 Orangewood Rd									
(2541) Rockledge Rd	0.06	320	R				From: 20-1967 Orangewood Rd					NA		NA		04/20/2006
							To: 20-1985 Woodmont Dr									
(2541) Rockledge Rd	0.06	360	R				From: 20-1985 Woodmont Dr					NA		NA		04/20/2006
							To: 20-2542 Denton Dr									
(2541) Rockledge Rd	0.06	190	R				From: 20-2542 Denton Dr					NA		NA		04/20/2006
							To: 20-2543 Neptune Dr									
(2541) Rockledge Rd	0.08	230	R				From: 20-2543 Neptune Dr					NA		NA		04/20/2006
							To: 20-2544 Greenfield Dr									
(2542) Denton Dr	0.11	150	R				From: 20-2539 Granada Rd					NA		NA		04/20/2006
							To: 20-2541 Rockledge Rd									
(2542) Denton Dr	0.11	160	R				From: 20-2541 Rockledge Rd					NA		NA		04/20/2006
							To: 20-2540 Savoy Rd									
(2543) Neptune Dr	0.11	220	R				From: 20-2539 Granada Rd					NA		NA		04/20/2006
							To: 20-2541 Rockledge Rd									
(2543) Neptune Dr	0.11	310	R				From: 20-2541 Rockledge Rd					NA		NA		04/20/2006
							To: 20-2540 Savoy Rd									
(2544) Greenfield Dr	0.11	100	R				From: Dead End					NA		NA		04/20/2006
							To: 20-1952 Red Lion Pl									

Virginia Department of Transportation  
Traffic Engineering Division  
2007  
Annual Average Daily Traffic Volume Estimates By Section of Route  
Chesterfield Maintenance Area

Route	Length	AADT	QA	4Tire	Bus	Truck				QC	K Factor	QK	Dir Factor	AAWDT	QW	Year
						2Axle	3+Axle	1Trail	2Trail							
<b>Chesterfield County</b>																
(2544) Greenfield Dr	0.09	340	R								NA			NA		04/20/2006
(2544) Greenfield Dr	0.06	2300	R								NA			NA		04/20/2006
(2544) Greenfield Dr	0.06	2100	R								NA			NA		04/20/2006
(2544) Greenfield Dr	0.05	2000	R								NA			NA		04/20/2006
(2544) Greenfield Dr	0.11	1900	R								NA			NA		04/20/2006
(2544) Greenfield Dr	0.06	460	R								NA			NA		04/20/2006
(2544) Greenfield Dr	0.15	320	R								NA			NA		04/20/2006
(2545) Greenfield Ct	0.03	60	R								NA			NA		04/20/2006
(2546) Guilford Rd	0.03	10	R								NA			NA		04/20/2006
(2546) Guilford Rd	0.07	290	R								NA			NA		04/20/2006
(2546) Guilford Rd	0.21	200	R								NA			NA		04/20/2006
(2546) Guilford Rd	0.10	270	R								NA			NA		04/20/2006
(2547) Jarman Lane	0.08	210	R								NA			NA		04/20/2006
(2548) Olympic Rd	0.18	280	R								NA			NA		04/20/2006
(2548) Olympic Rd	0.06	350	R								NA			NA		04/20/2006
(2548) Olympic Rd	0.07	280	R								NA			NA		04/20/2006
(2548) Olympic Rd	0.06	130	R								NA			NA		04/20/2006
(2549) Olympic Ct	0.07	50	R								NA			NA		04/20/2006
(2550) Ashburn Rd	0.16	270	R								NA			NA		04/24/2006
(2550) Ashburn Rd	0.07	360	R								NA			NA		04/24/2006
(2550) Ashburn Rd	0.06	530	R								NA			NA		04/24/2006
(2551) Triton Dr	0.09	110	R								NA			NA		04/24/2006
(2551) Triton Dr	0.11	140	R								NA			NA		04/24/2006

Virginia Department of Transportation  
Traffic Engineering Division  
2007  
Annual Average Daily Traffic Volume Estimates By Section of Route  
Chesterfield Maintenance Area

Route	Length	AADT	QA	4Tire	Bus	Truck				QC	K Factor	QK	Dir Factor	AAWDT	QW	Year
						2Axle	3+Axle	1Trail	2Trail							
<b>Chesterfield County</b>																
(2552) Triton Circle	0.04	40	R								NA		NA			04/24/2006
(2553) Astoria Dr	0.06	270	R								NA		NA			04/24/2006
(2553) Astoria Dr	0.07	540	R								NA		NA			04/24/2006
(2554) Deauville Rd	0.09	250	R								NA		NA			04/20/2006
(2554) Deauville Rd	0.06	220	R								NA		NA			04/20/2006
(2554) Deauville Rd	0.07	170	R								NA		NA			04/20/2006
(2554) Deauville Rd	0.06	230	R								NA		NA			04/20/2006
(2555) Dragonfly Lane	0.05	620	R								NA		NA			04/20/2006
(2555) Dragonfly Lane	0.10	570	R								NA		NA			04/20/2006
(2555) Dragonfly Lane	0.04	440	R								NA		NA			04/20/2006
(2555) Dragonfly Lane	0.47	390	R								NA		NA			04/20/2006
(2556) Milbrook Dr	0.04	180	R								NA		NA			04/20/2006
(2556) Milbrook Dr	0.03	50	R								NA		NA			04/20/2006
(2557) Old Indian Rd	0.14	190	R								NA		NA			04/20/2006
(2557) Old Indian Rd	0.14	250	R								NA		NA			04/20/2006
(2558) Hunton Circle	0.13	240	R								NA		NA			03/23/2006
(2558) Hunton Circle	0.37	190	R								NA		NA			03/23/2006
(2559) Hunton Ct	0.04	30	R								NA		NA			03/23/2006
(2560) Blanchard Dr	0.09	960	R								NA		NA			04/18/2006
(2560) Blanchard Dr	0.10	1300	R								NA		NA			04/18/2006
(2560) Edenberry Dr	0.21	1600	R								NA		NA			04/18/2006
(2560) Edenberry Dr	0.10	1700	R								NA		NA			04/18/2006

Virginia Department of Transportation  
Traffic Engineering Division  
2007  
Annual Average Daily Traffic Volume Estimates By Section of Route  
Chesterfield Maintenance Area

Route	Length	AADT	QA	4Tire	Bus	-----Truck-----				QC	K Factor	QK	Dir Factor	AAWDT	QW	Year
						2Axle	3+Axle	1Trail	2Trail							
<b>Chesterfield County</b>																
(2560) Edenberry Dr	0.13	2500	R				From: 20-2561 Farnham Dr					NA		NA		04/18/2006
(2560) Edenberry Dr	0.20	2800	R				To: 20-2565 Drysdale Dr					NA		NA		04/18/2006
(2560) Edenberry Dr	0.18	3000	R				From: 20-2564 Harwick Dr					NA		NA		04/18/2006
(2560) Edenberry Dr	0.05	4300	R				To: 20-2531 Huddersfield Dr					NA		NA		04/18/2006
							From: 20-653 Courthouse Rd									
(2561) Farnham Dr	0.16	1100	R				To: 20-2567 Bondurant Dr					NA		NA		04/18/2006
(2561) Farnham Dr	0.07	1100	R				From: 20-2566 Bollingbrook Dr					NA		NA		04/18/2006
(2561) Farnham Dr	0.19	1200	R				To: 20-2562 Rexmoor Dr					NA		NA		04/18/2006
(2561) Farnham Dr	0.15	2300	R				From: 20-2560 Edenbury Dr					NA		NA		04/18/2006
(2561) Farnham Dr	0.10	2000	R				To: 20-2569 Hazleton Dr					NA		NA		04/18/2006
(2561) Farnham Dr	0.09	1800	R				From: 20-2571 Wexwood Dr					NA		NA		04/18/2006
(2561) Farnham Dr	0.09	1900	R				To: 20-2573 Wakehurst Dr					NA		NA		04/18/2006
(2561) Farnham Dr	0.17	2000	R				From: 20-2575					NA		NA		04/18/2006
(2561) Farnham Dr	0.64	2100	R				To: 20-2576 Summerfield Dr					NA		NA		04/18/2006
							From: US 60 Midlothian Tpke									
(2562) Rexmoor Dr	0.15	170	R				To: Cul-de-Sac					NA		NA		04/18/2006
(2562) Rexmoor Dr	0.09	300	R				From: 20-3010 Rexmoor Pl					NA		NA		04/18/2006
(2562) Rexmoor Dr	0.26	240	R				To: 20-2560 Edenbury Dr					NA		NA		04/18/2006
(2562) Rexmoor Dr	0.13	260	R				From: 20-2561 Farnham Dr					NA		NA		04/18/2006
(2562) Rexmoor Dr	0.20	460	R				To: 20-2563 Hazlemere Dr					NA		NA		04/18/2006
(2563) Hazlemere Dr	0.29	90	R				From: 20-2567 Bondurant Dr					NA		NA		03/18/2003
							To: 20-2562 Rexmoor Dr									
(2564) Harwick Dr	0.10	500	R				From: 20-2562 Rexmoor Dr					NA		NA		04/18/2006
(2564) Harwick Dr	0.14	630	R				To: 20-2565 Drysdale Dr					NA		NA		04/18/2006
(2564) Harwick Dr	0.05	20	R				From: 20-2560 Edenbury Dr					NA		NA		04/18/2006
							To: Dead End									
(2565) Drysdale Dr	0.28	180	R				From: 20-2560 Edenbury Dr					NA		NA		04/18/2006
							To: 20-2564 Harwick Dr									



Virginia Department of Transportation  
 Traffic Engineering Division  
 2007  
 Annual Average Daily Traffic Volume Estimates By Section of Route  
 Chesterfield Maintenance Area

Route	Length	AADT	QA	4Tire	Bus	Truck				QC	K Factor	QK	Dir Factor	AAWDT	QW	Year
						2Axle	3+Axle	1Trail	2Trail							
<b>Chesterfield County</b>																
(2566) Durrington Dr	0.18	250	R			From: 20-2567; 20-2785					NA			NA		05/05/2003
(2566) Durrington Dr	0.10	200	R			From: 20-3012 Durrington Circle					NA			NA		05/05/2003
(2566) Durrington Dr	0.10	220	R			From: 20-3013 Durrington Pl					NA			NA		05/05/2003
(2566) Durrington Dr	0.09	260	R			From: 20-2712 Durrington Ct					NA			NA		05/05/2003
(2566) Avebury Dr	0.28	210	R			From: 20-2567; 20-2770					NA			NA		05/05/2003
(2566) Bollingbrook Dr	0.29	300	R			From: 20-2710 Bollingbrook Ct					NA			NA		05/05/2003
(2566) Bollingbrook Dr	0.25	130	R			From: 20-2560 Edenbury Dr					NA			NA		05/05/2003
(2567) Bondurant Dr	0.12	850	R			From: 20-2561 Farnham Dr					NA			NA		05/07/2003
(2567) Bondurant Dr	0.25	930	R			From: 20-2566; 20-2770					NA			NA		05/07/2003
(2567) Bondurant Dr	0.14	430	R			From: 20-2713 Bondurant Ct					NA			NA		05/07/2003
(2567) Bondurant Dr	0.08	520	R			From: 20-2560 Edenbury Dr					NA			NA		05/07/2003
(2567) Bondurant Dr	0.03	3300	R			From: 20-2566; 20-2785					NA			NA		05/07/2003
(2567) Bondurant Dr	0.03	430	R			From: 20-2784 Glenmont Rd					NA			NA		05/07/2003
(2567) Bondurant Dr	0.06	570	R			From: 20-2561 Farnham Dr					NA			NA		04/18/2006
(2567) Bondurant Dr	0.08	660	R			From: 20-3410 Old Lewiston Rd					NA			NA		04/18/2006
(2567) Bondurant Dr	0.03	700	R			From: 20-3411 Bondurant Pl					NA			NA		04/18/2006
(2567) Bondurant Dr	0.03	780	R			From: 20-2563 Hazlemere Dr					NA			NA		04/18/2006
(2567) Bondurant Dr	0.08	850	R			From: 20-3413 Hempstead Way					NA			NA		04/18/2006
(2567) Bondurant Dr	0.05	920	R			From: 20-3414 Vollie Rd					NA			NA		04/18/2006
(2567) Bondurant Dr	0.10	460	R			From: 20-3990 Bunratty Rd					NA			NA		04/18/2006
(2567) Bondurant Dr	0.07	180	R			From: 20-3992 Hixson Dr					NA			NA		04/18/2006
(2567) Bondurant Dr	0.04	10	R			From: 20-3994 Jodie Terrace					NA			NA		04/18/2006
(2567) Bondurant Dr	0.04	10	R			From: 20-3982					NA			NA		04/18/2006
(2568) Edenberry Ct	0.06	50	R			From: Dead End					NA			NA		03/18/2003
(2569) Hazleton Dr	0.11	100	R			From: Cul-de-Sac					NA			NA		04/18/2006
						From: 20-2560 Edenbury Dr					NA			NA		
						From: 20-2561 Farnham Dr					NA			NA		
						From: 20-2570 Hayden Dr					NA			NA		

Virginia Department of Transportation  
Traffic Engineering Division  
2007  
Annual Average Daily Traffic Volume Estimates By Section of Route  
Chesterfield Maintenance Area

Route	Length	AADT	QA	4Tire	Bus	Truck				QC	K Factor	QK	Dir Factor	AAWDT	QW	Year
						2Axle	3+Axle	1Trail	2Trail							
<b>Chesterfield County</b>																
(2569) Hazleton Dr	0.04	30	R				From: 20-2570 Hayden Dr				NA		NA		04/18/2006	
							To: Dead End									
(2570) Hayden Dr	0.05	10	R				From: Cul-de-Sac				NA		NA		04/18/2006	
							To: 20-2569 Hazleton Dr									
(2571) Wexwood Dr	0.03	8	R				From: Dead End				NA		NA		05/07/2003	
(2571) Wexwood Dr	0.15	60	R				From: 20-2690 Bromwich Dr				NA		NA		05/07/2003	
(2571) Wexwood Dr	0.06	120	R				From: 20-2693 Wexwood Pl				NA		NA		05/07/2003	
(2571) Wexwood Dr	0.08	260	R				From: 20-2692 Latane Dr				NA		NA		05/07/2003	
(2571) Wexwood Dr	0.03	370	R				From: 20-2690 Bromwich Dr				NA		NA		05/07/2003	
(2571) Wexwood Dr	0.13	570	R				From: 20-2694 Wexwood Ct				NA		NA		05/07/2003	
(2571) Wexwood Dr	0.16	360	R				From: 20-2575				NA		NA		05/07/2003	
(2571) Wexwood Dr	0.10	500	R				From: 20-2574 Mobrey Dr				NA		NA		05/07/2003	
(2571) Wexwood Dr	0.16	150	R				From: 20-2561 Farnham Dr				NA		NA		05/07/2003	
(2571) Wexwood Dr	0.04	8	R				From: 20-2572 Blakeston Dr				NA		NA		05/07/2003	
							To: Dead End									
(2572) Blakeston Dr	0.08	130	R				From: 20-2571 Wexwood Dr				NA		NA		04/03/2003	
(2572) Blakeston Dr	0.22	190	R				From: 20-2573 Wakehurst Dr				NA		NA		04/03/2003	
							To: 20-2630 Blakeston Ct									
(2573) Wakehurst Dr	0.14	230	R				From: 20-2561 Farnham Dr				NA		NA		05/07/2003	
							To: 20-2572 Blakeston Dr									
(2574) Mobrey Dr	0.18	70	R				From: 20-2571 Wexwood Dr				NA		NA		05/07/2003	
							To: 20-2575									
(2575)	0.13	270	R				From: 20-2571 Wexwood Dr				NA		NA		05/07/2003	
(2575)	0.09	310	R				From: 20-2574 Mobrey Dr				NA		NA		05/07/2003	
(2575)	0.04	20	R				From: 20-2561 Farnham Dr				NA		NA		05/07/2003	
							To: Cul-de-Sac									
(2576) Summerfield Dr	0.03	20	R				From: 20-2561 Farnham Dr				NA		NA		04/03/2003	
							To: Dead End									
(2577) Carbe Ct	0.07	100	R				From: 20-2589				NA		NA		08/03/2000	
							To: Cul-de-Sac									
(2578) Minuet Lane	0.02	10	R				From: 20-2588 Rosegill Rd				NA		NA		05/16/2006	
							To: Dead End									

Virginia Department of Transportation  
Traffic Engineering Division  
2007  
Annual Average Daily Traffic Volume Estimates By Section of Route  
Chesterfield Maintenance Area

Route	Length	AADT	QA	4Tire	Bus	Truck				QC	K Factor	QK	Dir Factor	AAWDT	QW	Year
						2Axle	3+Axle	1Trail	2Trail							
<b>Chesterfield County</b>																
(2579) Earlsate Rd	0.06	150	R											NA		04/10/2006
(2580) Lyndale Pl	0.08	46	R											NA		09/10/2003
(2581) Lyndale Terrace	0.14	100	R											NA		09/10/2003
(2582) Lyndale Circle	0.03	20	R											NA		09/10/2003
(2583) Lyndale Ct	0.03	20	R											NA		09/10/2003
(2584) Astor Rd	0.11	630	R											NA		09/10/2003
(2585) Huntwood Rd	0.10	620	R											NA		09/10/2003
(2585) Huntwood Rd	0.08	590	R											NA		09/10/2003
(2585) Huntwood Rd	0.16	260	R											NA		09/10/2003
(2585) Huntwood Rd	0.04	30	R											NA		09/10/2003
(2586) Luton Ct	0.06	60	R											NA		09/10/2003
(2587) Huntwood Ct	0.06	50	R											NA		09/10/2003
(2588) Rosegill Rd	0.09	1100	R											NA		03/05/2003
(2588) Rosegill Rd	0.06	1200	R											NA		03/05/2003
(2588) Rosegill Rd	0.07	1200	R											NA		03/05/2003
(2588) Rosegill Rd	0.10	1600	R											NA		03/05/2003
(2588) Rosegill Rd	0.12	2300	R											NA		03/05/2003
(2588) Rosegill Rd	0.15	1900	G	98%	1%	1%	0%	0%	0%	C	0.104	F	0.559	1900	G	2007
(2588) Rosegill Rd	0.06	660	R											NA		03/05/2003
(2588) Rosegill Rd	0.07	450	R											NA		03/05/2003
(2588) Rosegill Rd	0.12	360	R											NA		03/05/2003
(2588) Rosegill Rd	0.03	230	R											NA		03/05/2003

Virginia Department of Transportation  
Traffic Engineering Division  
2007  
Annual Average Daily Traffic Volume Estimates By Section of Route  
Chesterfield Maintenance Area

Route	Length	AADT	QA	4Tire	Bus	Truck				QC	K Factor	QK	Dir Factor	AAWDT	QW	Year
						2Axle	3+Axle	1Trail	2Trail							
<b>Chesterfield County</b>																
(2588) Rosegill Rd	0.04	340	R				From: 20-2578 Minuet Lane				NA		NA		03/05/2003	
(2588) Rosegill Rd	0.04	80	R				From: 20-2589 Carbe Rd				NA		NA		03/05/2003	
							To: Dead End									
(2589) Carbe Rd	0.06	210	R				From: 20-2593 Chasnell Rd				NA		NA		05/09/2006	
(2589) Carbe Rd	0.07	270	R				From: 20-2577 Carbe Ct				NA		NA		05/09/2006	
							To: 20-2588 Rosegill Rd									
							To: Dead End									
(2590) Philray Rd	0.05	70	R				From: 20-2588 Rosegill Rd				NA		NA		05/09/2006	
(2590) Philray Rd	0.16	190	R				From: 20-2591 Archway Rd				NA		NA		05/09/2006	
(2590) Philray Rd	0.18	160	R				From: 20-2592 Philray Ct				NA		NA		05/09/2006	
(2590) Philray Rd	0.05	260	R				From: 20-672, S Arch Rd				NA		NA		05/09/2006	
							To: 20-672, S Arch Rd									
(2591) Archway Rd	0.06	660	R				From: 20-2590 Philray Rd				NA		NA		05/09/2006	
(2591) Archway Rd	0.07	480	R				From: 20-2593 Chasnell Rd				NA		NA		05/09/2006	
(2591) Archway Rd	0.09	390	R				From: 20-2588 Rosegill Rd				NA		NA		05/09/2006	
(2591) Archway Rd	0.05	46	R				From: Dead End				NA		NA		05/09/2006	
							To: 20-2590 Philray Rd									
(2592) Philray Ct	0.06	80	R				From: Cul-de-Sac				NA		NA		05/09/2006	
(2593) Chasnell Rd	0.05	330	R				From: 20-2591 Archway Rd				NA		NA		05/09/2006	
(2593) Chasnell Rd	0.05	290	R				From: 20-2594 Becar Rd				NA		NA		05/09/2006	
(2593) Chasnell Rd	0.04	80	R				From: 20-2589 Carbe Rd				NA		NA		05/09/2006	
							To: Cul-de-Sac									
(2594) Becar Rd	0.12	120	R				From: 20-2593 Chasnell Rd				NA		NA		05/09/2006	
							To: 20-2588 Rosegill Rd									
(2595) Southport Dr	0.13	270	R				From: 20-2597 Donachy Dr				NA		NA		04/04/2006	
(2595) Southport Dr	0.06	700	R				From: 20-2596 Sheffey Lane				NA		NA		04/04/2006	
							To: 20-755 Pinetta Dr									
(2596) Sheffey Lane	0.07	80	R				From: Dead End				NA		NA		04/04/2006	
(2596) Sheffey Lane	0.08	250	R				From: 20-2595 Southport Dr				NA		NA		04/04/2006	
							To: 20-2597 Donachy Dr									
(2597) Donachy Dr	0.07	60	R				From: Dead End				NA		NA		04/04/2006	
							To: 20-2595 Southport Dr									

Virginia Department of Transportation  
Traffic Engineering Division  
2007  
Annual Average Daily Traffic Volume Estimates By Section of Route  
Chesterfield Maintenance Area

Route	Length	AADT	QA	4Tire	Bus	Truck				QC	K Factor	QK	Dir Factor	AAWDT	QW	Year
						2Axle	3+Axle	1Trail	2Trail							
<b>Chesterfield County</b>																
(2597) Donachy Dr	0.13	80	R				From: 20-2595 Southport Dr To: 20-2596 Sheffey Lane				NA			NA		04/04/2006
(2598) Elaine Ave	0.12	240	R				From: 20-2070 Redington Dr To: 20-2599 Ashton Ct				NA			NA		05/16/2006
(2598) Elaine Ave	0.07	300	R				From: 20-2071 Brantler Rd To: Dead End				NA			NA		05/16/2006
(2598) Elaine Ave	0.09	80	R				From: Cul-de-Sac To: 20-2598 Elaine Ave				NA			NA		05/16/2006
(2599) Ashton Ct	0.05	70	R				From: Cul-de-Sac To: 20-3064 Plum St				NA			NA		10/23/2003
(2600) Plum Circle	0.07	50	R				From: 20-604; 20-775 To: 20-2610 Davelayne Rd				NA			NA		03/13/2006
(2601) Clintwood Rd	0.07	1900	R				From: 20-2608 Delgado Rd To: 20-2607 Elshur Rd				NA			NA		03/13/2006
(2601) Clintwood Rd	0.06	1700	R				From: 20-2606 W, Dumaine Dr To: 20-2606 E, Dumaine Dr				NA			NA		03/13/2006
(2601) Clintwood Rd	0.20	1700	R				From: 20-2602 Gravier Rd To: 20-2604 Clintwood Ct				NA			NA		03/13/2006
(2601) Clintwood Rd	0.06	1200	R				From: 20-2603 Perdido Dr To: Cul-de-Sac				NA			NA		03/13/2006
(2601) Clintwood Rd	0.30	760	R				From: 20-2601 Clintwood Rd To: 20-2603 Perdido Dr				NA			NA		03/13/2006
(2601) Clintwood Rd	0.06	510	R				From: 20-2604 Clintwood Ct To: 20-2603 Perdido Dr				NA			NA		03/13/2006
(2601) Clintwood Rd	0.23	280	R				From: 20-2603 Perdido Dr To: 20-2601 Clintwood Rd				NA			NA		03/13/2006
(2601) Clintwood Rd	0.09	80	R				From: Cul-de-Sac To: 20-2602 Gravier Rd				NA			NA		03/13/2006
(2602) Gravier Rd	0.10	290	R				From: 20-2601 Clintwood Rd To: 20-2603 Perdido Dr				NA			NA		03/13/2006
(2602) Gravier Rd	0.09	70	R				From: 20-2603 Perdido Dr To: Dead End				NA			NA		03/13/2006
(2603) Perdido Dr	0.12	190	R				From: 20-2602 Gravier Rd To: 20-2605 Perdido Ct				NA			NA		03/13/2006
(2603) Perdido Dr	0.09	90	R				From: 20-2605 Perdido Ct To: 20-2601 Clintwood Rd				NA			NA		03/13/2006
(2603) Perdido Dr	0.11	60	R				From: 20-2601 Clintwood Rd To: Dead End				NA			NA		03/13/2006
(2604) Clintwood Ct	0.07	80	R				From: Cul-de-Sac To: 20-2601 Clintwood Rd				NA			NA		03/13/2006
(2605) Perdido Ct	0.07	60	R				From: 20-2603 Perdido Dr To: Cul-de-Sac				NA			NA		03/13/2006
(2606) Dumaine Dr	0.02	20	R				From: Dead End To: 20-2601 W, Clintwood Rd				NA			NA		03/13/2006

Virginia Department of Transportation  
 Traffic Engineering Division  
 2007  
 Annual Average Daily Traffic Volume Estimates By Section of Route  
 Chesterfield Maintenance Area

Route	Length	AADT	QA	4Tire	Bus	-----Truck-----				QC	K Factor	QK	Dir Factor	AAWDT	QW	Year
						2Axle	3+Axle	1Trail	2Trail							
<b>Chesterfield County</b>																
(2606) Dumaine Dr	0.03	1300	R				From: 20-2601 W, Clintwood Rd				NA			NA		03/13/2006
(2606) Dumaine Dr	0.06	1700	R				From: 20-2601 E, Clintwood Rd				NA			NA		03/13/2006
(2606) Dumaine Dr	0.12	1700	R				From: 20-2609 Kellynn Dr				NA			NA		03/13/2006
(2606) Dumaine Dr	0.06	1700	R				From: 20-2737 Ionis Lane				NA			NA		03/13/2006
(2606) Dumaine Dr	0.04	1600	R				From: 20-3033 Tevis Lane				NA			NA		03/13/2006
(2606) Dumaine Dr	0.06	1600	R				From: 20-2742				NA			NA		03/13/2006
(2606) Dumaine Dr	0.06	1700	R				From: 20-3035 Tanya Terrace				NA			NA		03/13/2006
(2607) Elshur Rd	0.10	100	R				From: 20-2601 Clintwood Rd				NA			NA		03/13/2006
(2608) Delgado Rd	0.04	200	R				From: 20-2601 Clintwood Rd				NA			NA		03/13/2006
(2608) Delgado Rd	0.03	20	R				From: 20-2609 Kellynn Dr				NA			NA		03/13/2006
(2609) Kellynn Dr	0.20	220	R				From: 20-2608 Delgado Rd				NA			NA		03/13/2006
(2609) Kellynn Dr	0.07	180	R				From: 20-2607 Elshur Rd				NA			NA		03/13/2006
(2609) Kellynn Dr	0.08	260	R				From: 20-2606 Dumaine Dr				NA			NA		03/13/2006
(2609) Kellynn Dr	0.09	90	R				From: 20-2735 Thomassette Dr				NA			NA		03/13/2006
(2610) Davelayne Rd	0.06	40	R				From: Dead End				NA			NA		03/13/2006
(2610) Davelayne Rd	0.07	60	R				From: 20-2601 Clintwood Rd				NA			NA		03/13/2006
(2611) Grove Park Ct	0.12	200	R				From: 20-868 Grove Rd				NA			NA		04/18/2006
(2612) Cutter Dr	0.08	130	R				From: Cul-de-Sac				NA			NA		03/24/2003
(2612) Cutter Dr	0.11	290	R				From: 20-2613 Ketch Ct				NA			NA		03/24/2003
(2613) Ketch Ct	0.04	40	R				From: 20-718 Old Bon Air Rd				NA			NA		05/03/2006
(2614) Millcreek Dr	0.07	90	R				From: 20-2612 Cutter Dr				NA			NA		03/27/2006
(2614) Millcreek Dr	0.07	230	R				From: Cul-de-Sac				NA			NA		03/27/2006
(2614) Millcreek Dr	0.07	230	R				From: Dead End				NA			NA		03/27/2006
(2614) Millcreek Dr	0.07	230	R				From: 20-2620 Lancashire Dr				NA			NA		03/27/2006
(2614) Millcreek Dr	0.07	230	R				From: 20-2615 Lancashire Pl				NA			NA		03/27/2006

Virginia Department of Transportation  
Traffic Engineering Division  
2007  
Annual Average Daily Traffic Volume Estimates By Section of Route  
Chesterfield Maintenance Area

Route	Length	AADT	QA	4Tire	Bus	Truck				QC	K Factor	QK	Dir Factor	AAWDT	QW	Year
						2Axle	3+Axle	1Trail	2Trail							
<b>Chesterfield County</b>																
(2614) Millcreek Dr	0.17	310	R				From: 20-2615 Lancashire Pl					NA		NA		03/27/2006
							To: 20-2620 Lancashire Dr									
(2615) Lancashire Pl	0.02	47	R				From: 20-2614 Millcreek Dr					NA		NA		03/27/2006
							To: Cul-de-Sac									
(2616) Millcreek Ct	0.02	50	R				From: Cul-de-Sac					NA		NA		03/27/2006
							To: 20-2620 Lancashire Dr									
(2617) Gateshead Dr	0.06	70	R				From: Dead End					NA		NA		03/27/2006
							To: 20-2625 Surreywood Dr									
(2617) Gateshead Dr	0.13	140	R				From: 20-2618 Marwood Dr					NA		NA		03/27/2006
							To: Cul-de-Sac									
(2618) Marwood Dr	0.03	40	R				From: 20-3434 Pritchard Terrace					NA		NA		03/27/2006
							To: 20-2718 Stone River Rd									
(2618) Marwood Dr	0.06	370	R				From: 20-2161 Elmart Lane					NA		NA		03/27/2006
							To: 20-2617 Gateshead Dr									
(2618) Marwood Dr	0.16	280	R				From: 20-2619 Teddington Dr					NA		NA		03/27/2006
							To: 20-2625 Surreywood Dr									
(2618) Marwood Dr	0.09	490	R				From: 20-2618 Marwood Dr					NA		NA		03/27/2006
							To: Cul-de-Sac									
(2618) Marwood Dr	0.06	180	R				From: 20-2619 Teddington Dr					NA		NA		03/27/2006
							To: 20-2625 Surreywood Dr									
(2619) Teddington Dr	0.09	350	R				From: 20-2618 Marwood Dr					NA		NA		03/27/2006
							To: Cul-de-Sac									
(2620) Lancashire Dr	0.17	210	R				From: 20-3080 Lakeforest Dr					NA		NA		06/03/2003
							To: 20-3078 Oak Water Rd									
(2620) Lancashire Dr	0.04	420	R				From: 20-2621					NA		NA		06/03/2003
							To: 20-2144 Dell Dr									
(2620) Lancashire Dr	0.07	560	R				From: 20-2622 Yorkdale Dr					NA		NA		06/03/2003
							To: 20-2623 Yorkdale Ct									
(2620) Lancashire Dr	0.05	780	R				From: 20-2623 Yorkdale Ct					NA		NA		06/03/2003
							To: 20-2624 Lancashire Ct									
(2620) Lancashire Dr	0.04	1500	R				From: 20-2625 Surreywood Dr					NA		NA		06/03/2003
							To: 20-2614 Millcreek Dr									
(2620) Lancashire Dr	0.05	1400	R				From: 20-2616 Millcreek Ct					NA		NA		06/03/2003
							To: 20-2614 Millcreek Dr									
(2620) Lancashire Dr	0.02	1400	R				From: 20-2614 Millcreek Dr					NA		NA		06/03/2003
							To: 20-2616 Millcreek Ct									
(2620) Lancashire Dr	0.08	1100	R				From: 20-2614 Millcreek Dr					NA		NA		06/03/2003
							To: 20-2616 Millcreek Ct									
(2620) Lancashire Dr	0.06	730	R				From: 20-2614 Millcreek Dr					NA		NA		06/03/2003
							To: 20-2616 Millcreek Ct									
(2620) Lancashire Dr	0.06	790	R				From: 20-2614 Millcreek Dr					NA		NA		06/03/2003
							To: 20-2616 Millcreek Ct									
(2620) Lancashire Dr	0.11	800	R				From: 20-2614 Millcreek Dr					NA		NA		06/03/2003
							To: 20-2616 Millcreek Ct									
(2620) Lancashire Dr	0.10	890	R				From: 20-733 Pocoshock Blvd					NA		NA		06/03/2003
							To: 20-733 Pocoshock Blvd									

Virginia Department of Transportation  
Traffic Engineering Division  
2007  
Annual Average Daily Traffic Volume Estimates By Section of Route  
Chesterfield Maintenance Area

Route	Length	AADT	QA	4Tire	Bus	Truck				QC	K Factor	QK	Dir Factor	AAWDT	QW	Year
						2Axle	3+Axle	1Trail	2Trail							
<b>Chesterfield County</b>																
(2621)	0.21	160	R				From: 20-2620 Lancashire Dr				NA			NA		06/04/2003
(2621)	0.11	170	R				From: 20-2622 Yorkdale Dr				NA			NA		06/04/2003
							To: 20-2625 Surreywood Dr									
(2622)	0.15	140	R				From: 20-2621				NA			NA		06/04/2003
							To: 20-2620 Lancashire Dr									
(2623)	0.03	70	R				From: 20-2620 Lancashire Dr				NA			NA		05/29/2003
							To: Cul-de-Sac									
(2624)	0.05	40	R				From: Cul-de-Sac				NA			NA		05/29/2003
							To: 20-2620 Lancashire Dr									
(2625)	0.13	160	R				From: 20-2629 Williamstowne Dr				NA			NA		06/04/2003
(2625)	0.05	380	R				From: 20-2154 Chainmale Rd				NA			NA		06/04/2003
(2625)	0.08	600	R				From: 20-2627 Lake Surrey Dr				NA			NA		06/04/2003
(2625)	0.07	580	R				From: 20-2617 Gateshead Dr				NA			NA		06/04/2003
(2625)	0.07	620	R				From: 20-2619 Teddington Dr				NA			NA		06/04/2003
(2625)	0.03	900	R				From: 20-2633 Turnmill Dr				NA			NA		06/04/2003
(2625)	0.07	860	R				From: 20-2621				NA			NA		06/04/2003
(2625)	0.11	920	R				From: 20-2632 Surreywood Ct				NA			NA		06/04/2003
(2625)	0.04	30	R				From: 20-2620 Lancashire Dr				NA			NA		06/04/2003
							To: Dead End									
(2626)	0.12	110	R				From: 20-2142 Fairwood Dr				NA			NA		06/09/2003
							To: Cul-de-Sac									
(2627)	0.25	300	R				From: 20-2629 Williamstowne Dr				NA			NA		06/04/2003
(2627)	0.06	360	R				From: 20-2628 Capelwood Dr				NA			NA		06/04/2003
							To: 20-2625 Surreywood Dr									
(2628)	0.08	200	R				From: 20-2629 Williamstowne Dr				NA			NA		06/04/2003
(2628)	0.08	180	R				From: 20-2634 Capelwood Ct				NA			NA		06/04/2003
							To: 20-2627 Lake Surrey Dr									
(2629)	0.05	70	R				From: Dead End				NA			NA		06/04/2003
(2629)	0.11	200	R				From: 20-2627 Lake Surrey Dr				NA			NA		06/04/2003
(2629)	0.07	250	R				From: 20-2628 Capelwood Dr				NA			NA		06/04/2003
							To: 20-2625 Surreywood Dr									



Virginia Department of Transportation  
Traffic Engineering Division  
2007  
Annual Average Daily Traffic Volume Estimates By Section of Route  
Chesterfield Maintenance Area

Route	Length	AADT	QA	4Tire	Bus	-----Truck-----				QC	K Factor	QK	Dir Factor	AAWDT	QW	Year
						2Axle	3+Axle	1Trail	2Trail							
<b>Chesterfield County</b>																
(2629) Williamstowne Dr	0.07	250	R			From: 20-2625 Surreywood Dr					NA			NA		06/04/2003
(2629) Williamstowne Dr	0.01	140	R			From: 20-2161 Elmart Lane					NA			NA		06/04/2003
						To: Dead End										
(2630) Blakeston Ct	0.06	30	R			From: Cul-de-Sac					NA			NA		04/01/2003
(2630) Blakeston Ct	0.03	20	R			From: 20-2572 Blakeston Dr					NA			NA		04/01/2003
						To: Dead End										
(2631) Airleigh Ct	0.03	50	R			From: 20-1761 Robindale Rd					NA			NA		03/24/2003
						To: Cul-de-Sac										
(2632) Surreywood Ct	0.06	70	R			From: Cul-de-Sac					NA			NA		05/29/2003
						To: 20-2625 Surreywood Dr										
(2633) Turnmill Dr	0.06	260	R			From: 20-2625 Surreywood Dr					NA			NA		06/04/2003
(2633) Turnmill Dr	0.07	250	R			From: 20-2143 Turnmill Ct					NA			NA		06/04/2003
(2633) Turnmill Dr	0.23	260	R			From: 20-2139 Rayanne Dr					NA			NA		06/04/2003
(2633) Turnmill Dr	0.12	320	R			From: 20-2137 Dulles Dr					NA			NA		06/04/2003
(2633) Turnmill Dr	0.12	140	R			From: 20-2110 Crossmill Ct					NA			NA		06/04/2003
						To: Cul-de-Sac										
(2634) Capelwood Ct	0.03	60	R			From: Cul-de-Sac					NA			NA		03/27/2006
						To: 20-2628 Capelwood Dr										
(2635) Kings Crown Rd	0.11	50	R			From: 20-2636 Newquay Lane					NA			NA		08/20/2003
						To: 20-2349 Wicklow Lane										
(2636) Newquay Lane	0.15	370	R			From: 20-2347 Lockshire Dr					NA			NA		08/20/2003
(2636) Newquay Lane	0.07	430	R			From: 20-2635 Kings Crown Rd					NA			NA		08/20/2003
(2636) Newquay Lane	0.31	110	R			From: 20-2637 Walhala Dr					NA			NA		08/20/2003
						To: 20-2349 Wicklow Lane										
(2637) Walhala Dr	0.04	340	R			From: 20-2636 Newquay Lane					NA			NA		03/23/2006
(2637) Walhala Dr	0.23	510	R			From: 20-2642 Walhala Point					NA			NA		03/23/2006
(2637) Walhala Dr	0.15	700	R			From: 20-2682 Broadstone Rd					NA			NA		03/23/2006
(2637) Walhala Dr	0.11	740	R			From: 20-2684					NA			NA		03/23/2006
(2637) Walhala Dr	0.14	850	R			From: 20-2683					NA			NA		03/23/2006
(2637) Walhala Dr	0.17	1000	R			From: 20-2641					NA			NA		03/23/2006
						To: 20-2638 Ramsgate Lane										

Virginia Department of Transportation  
Traffic Engineering Division  
2007  
Annual Average Daily Traffic Volume Estimates By Section of Route  
Chesterfield Maintenance Area

Route	Length	AADT	QA	4Tire	Bus	Truck				QC	K Factor	QK	Dir Factor	AAWDT	QW	Year
						2Axle	3+Axle	1Trail	2Trail							
<b>Chesterfield County</b>																
(2637) Walhala Dr	0.12	230	R								NA			NA		03/23/2006
(2637) Walhala Dr	0.06	90	R								NA			NA		03/23/2006
(2637) Walhala Dr	0.04	30	R								NA			NA		03/23/2006
(2638) Ramsgate Lane	0.08	1300	R								NA			NA		12/03/2003
(2638) Ramsgate Lane	0.03	980	R								NA			NA		12/03/2003
(2638) Ramsgate Lane	0.07	820	R								NA			NA		12/03/2003
(2639) Ramsgate Square	0.05	60	R								NA			NA		08/20/2003
(2640) Dorking Rd	0.10	50	R								NA			NA		08/20/2003
(2640) Dorking Rd	0.09	120	R								NA			NA		08/20/2003
(2641)	0.30	270	R								NA			NA		08/20/2003
(2641)	0.09	110	R								NA			NA		08/20/2003
(2641)	0.14	410	R								NA			NA		08/20/2003
(2641)	0.06	380	R								NA			NA		08/20/2003
(2641)	0.06	360	R								NA			NA		08/20/2003
(2641)	0.16	140	R								NA			NA		08/20/2003
(2641)	0.05	540	R								NA			NA		08/20/2003
(2641)	0.16	170	R								NA			NA		08/20/2003
(2642) Walhala Point	0.04	30	R								NA			NA		08/20/2003
(2643) Viewmere Crescent	0.04	60	R								NA			NA		05/16/2006
(2644) Rambling Rd	0.11	100	R								NA			NA		05/16/2006
(2645) Vineland Rd	0.06	80	R								NA			NA		05/03/2006
(2645) Vineland Rd	0.04	960	R								NA			NA		05/03/2006

Virginia Department of Transportation  
Traffic Engineering Division  
2007  
Annual Average Daily Traffic Volume Estimates By Section of Route  
Chesterfield Maintenance Area

Route	Length	AADT	QA	4Tire	Bus	-----Truck-----				QC	K Factor	QK	Dir Factor	AAWDT	QW	Year
						2Axle	3+Axle	1Trail	2Trail							
<b>Chesterfield County</b>																
(2646) Fernleaf Dr	0.16	420	R			From: 20-675 Robious Rd					NA			NA		05/03/2006
(2646) Fernleaf Dr	0.12	390	R			From: 20-1762 Huntersdell Lane					NA			NA		05/03/2006
						To: 20-1761 Robindale Rd										
(2647) Winding Way	0.05	670	R			From: 20-1761 Robindale Rd					NA			NA		05/03/2006
(2647) Winding Way	0.10	460	R			From: 20-2648 Bargrove Rd					NA			NA		05/03/2006
(2647) Winding Way	0.26	310	R			From: 20-2649 Bayham Dr					NA			NA		05/03/2006
(2647) Winding Way	0.10	120	R			From: 20-1761 Robindale Rd					NA			NA		05/03/2006
(2647) Winding Way	0.06	70	R			From: 20-2644 Rambling Rd					NA			NA		05/03/2006
						To: Cul-de-Sac										
(2648) Bargrove Rd	0.16	230	R			From: Dead End					NA			NA		05/03/2006
						To: 20-2647 Winding Way										
(2649) Bayham Dr	0.23	830	R			From: 20-2647 Winding Way					NA			NA		03/24/2003
						To: 20-718 Old Bon Air Rd										
(2650) Robindale Ct	0.03	50	R			From: Cul-de-Sac					NA			NA		05/03/2006
						To: 20-1761 Robindale Rd										
(2651) Farmleigh Dr	0.07	220	R			From: 20-1761 Robindale Rd					NA			NA		05/03/2006
(2651) Farmleigh Dr	0.11	190	R			From: 20-2653 Hollingsworth Dr					NA			NA		05/03/2006
(2651) Farmleigh Dr	0.05	80	R			From: 20-2652 Iron Mill Rd					NA			NA		05/03/2006
						To: Dead End										
(2652) Iron Mill Rd	0.07	520	R			From: 20-2651 Farmleigh Dr					NA			NA		05/03/2006
(2652) Iron Mill Rd	0.12	840	R			From: 20-2689 Old Camp Rd					NA			NA		05/03/2006
(2652) Iron Mill Rd	0.07	1700	R			From: 20-2653 Hollingsworth Dr					NA			NA		05/03/2006
(2652) Iron Mill Rd	0.05	2900	R			From: 20-1761 Robindale Rd					NA			NA		05/03/2006
						To: 20-718 Old Bon Air Rd										
(2653) Hollingsworth Dr	0.08	220	R			From: 20-2651 Farmleigh Dr					NA			NA		05/03/2006
(2653) Hollingsworth Dr	0.08	300	R			From: 20-2654 Hollingsworth Ct					NA			NA		05/03/2006
						To: 20-2652 Iron Mill Rd										
(2654) Hollingsworth Ct	0.03	60	R			From: Cul-de-Sac					NA			NA		05/03/2006
						To: 20-2653 Hollingsworth Dr										
(2655) Wynnewood Dr	0.06	150	R			From: 20-2144					NA			NA		03/27/2006
(2655) Wynnewood Dr	0.03	30	R			From: 20-2656 Wynnewood Ct					NA			NA		03/27/2006
						To: Dead End										

Virginia Department of Transportation  
 Traffic Engineering Division  
 2007  
 Annual Average Daily Traffic Volume Estimates By Section of Route  
 Chesterfield Maintenance Area

Route	Length	AADT	QA	4Tire	Bus	Truck				QC	K Factor	QK	Dir Factor	AAWDT	QW	Year
						2Axle	3+Axle	1Trail	2Trail							
<b>Chesterfield County</b>																
(2656) Wynnewood Ct	0.04	50	R				From: 20-2655 Wynnewood Dr					NA		NA		03/27/2006
							To: Cul-de-Sac									
(2657) Belmont Rd	0.11	200	R				From: Dead End					NA		NA		08/03/2006
							To: SCL Richmond									
(2658) McKesson Ct	0.05	60	R				From: 20-2354 McKesson Dr					NA		NA		03/27/2006
							To: Cul-de-Sac									
(2659) Chevelle Dr	0.10	430	R				From: 20-2144 Dell Dr					NA		NA		03/27/2006
							To: 20-2660									
(2659) Chevelle Dr	0.10	450	R				From: 20-2677 Kirkwall Dr					NA		NA		03/27/2006
							To: 20-2680 Sandlewood Dr									
(2659) Chevelle Dr	0.05	480	R				From: 20-2681 Cheltenham Dr					NA		NA		03/27/2006
							To: 20-2163 Lilly Dr									
(2659) Chevelle Dr	0.13	510	R				From: 20-663 Elkhart Rd					NA		NA		03/27/2006
							To: Dead End									
(2660) Ives Lane	0.05	100	R				From: 20-3829 Bowlin Ct					NA		NA		03/27/2006
							To: 20-2144 Dell Dr									
(2660) Ives Lane	0.20	440	R				From: 20-2676 Forestdale Dr					NA		NA		03/27/2006
							To: 20-2659 Chevelle Dr									
(2660) Ives Lane	0.06	560	R				From: 20-2664					NA		NA		03/30/2006
							To: 20-2665 Woodward Ct									
(2661) Woodward Dr	0.10	300	R				From: 20-2158 Jade Rd					NA		NA		03/30/2006
							To: 20-2669 Eastwood Dr									
(2661) Woodward Dr	0.05	760	R				From: 20-2664					NA		NA		03/30/2006
							To: 20-2662 Morelock Dr									
(2661) Woodward Dr	0.15	1600	R				From: 20-678 South Providence Rd					NA		NA		03/30/2006
							To: Dead End									
(2662) Morelock Rd	0.06	150	R				From: 20-2663 Shannon Rd					NA		NA		03/27/2006
							To: 20-2661 Woodward Dr									
(2662) Morelock Dr	0.06	220	R				From: Dead End					NA		NA		03/27/2006
							To: 20-2669 Eastwood Dr									
(2662) Morelock Dr	0.06	90	R				From: 20-2662 Morelock Dr					NA		NA		03/30/2006
							To: 20-2662 Morelock Dr									

Virginia Department of Transportation  
Traffic Engineering Division  
2007  
Annual Average Daily Traffic Volume Estimates By Section of Route  
Chesterfield Maintenance Area

Route	Length	AADT	QA	4Tire	Bus	Truck				QC	K Factor	QK	Dir Factor	AAWDT	QW	Year
						2Axle	3+Axle	1Trail	2Trail							
<b>Chesterfield County</b>																
(2664) Hartford Lane	0.22	250	R									NA		NA		03/30/2006
(2664) Hartford Lane	0.13	160	R									NA		NA		03/30/2006
(2664) Hartford Lane	0.07	130	R									NA		NA		03/30/2006
(2664) Hartford Lane	0.11	45	R									NA		NA		03/30/2006
(2664) Hartford Lane	0.11	90	R									NA		NA		03/30/2006
(2664) Hartford Lane	0.05	210	R									NA		NA		03/30/2006
(2664) Hartford Lane	0.13	320	R									NA		NA		03/30/2006
(2665) Woodward Ct	0.05	80	R									NA		NA		03/30/2006
(2666) Crestmont Dr	0.03	20	R									NA		NA		03/30/2006
(2667) Chadwell Dr	0.13	150	R									NA		NA		03/30/2006
(2668) Hartford Ct	0.10	100	R									NA		NA		03/30/2006
(2669) Eastwood Dr	0.07	320	R									NA		NA		03/30/2006
(2669) Eastwood Dr	0.06	530	R									NA		NA		03/30/2006
(2669) Eastwood Dr	0.07	680	R									NA		NA		03/30/2006
(2669) Eastwood Dr	0.03	730	R									NA		NA		03/30/2006
(2669) Eastwood Dr	0.07	710	R									NA		NA		03/30/2006
(2669) Eastwood Dr	0.07	720	R									NA		NA		03/30/2006
(2670) Brundidge Rd	0.06	510	R									NA		NA		04/10/2006
(2670) Brundidge Rd	0.11	320	R									NA		NA		04/10/2006
(2670) Brundidge Rd	0.13	290	R									NA		NA		04/10/2006
(2671) Brundidge Circle	0.03	30	R									NA		NA		04/10/2006
(2672) Owego Rd	0.03	20	R									NA		NA		04/10/2006

Virginia Department of Transportation  
Traffic Engineering Division  
2007  
Annual Average Daily Traffic Volume Estimates By Section of Route  
Chesterfield Maintenance Area

Route	Length	AADT	QA	4Tire	Bus	Truck				QC	K Factor	QK	Dir Factor	AAWDT	QW	Year
						2Axle	3+Axle	1Trail	2Trail							
<b>Chesterfield County</b>																
(2673) Groomfield Rd	0.25	160	R								NA			NA		04/10/2006
(2674) Midfield Rd	0.09	220	R								NA			NA		04/10/2006
(2674) Midfield Rd	0.09	330	R								NA			NA		04/20/2006
(2675) Milbrae Rd	0.07	230	R								NA			NA		03/30/2006
(2675) Milbrae Rd	0.07	120	R								NA			NA		03/30/2006
(2675) Milbrae Rd	0.09	60	R								NA			NA		03/30/2006
(2676) Forestdale Dr	0.12	440	R								NA			NA		03/27/2006
(2676) Forestdale Dr	0.06	260	R								NA			NA		03/27/2006
(2676) Forestdale Dr	0.10	110	R								NA			NA		03/27/2006
(2676) Forestdale Dr	0.03	10	R								NA			NA		03/27/2006
(2677) Kirkwall Dr	0.03	20	R								NA			NA		03/27/2006
(2677) Kirkwall Dr	0.07	140	R								NA			NA		03/27/2006
(2677) Kirkwall Dr	0.07	170	R								NA			NA		06/02/2003
(2678) Kirkwall Ct	0.05	60	R								NA			NA		04/08/2003
(2679) Sandelewood Ct	0.07	70	R								NA			NA		04/08/2003
(2680) Sandelewood Dr	0.07	240	R								NA			NA		06/02/2003
(2680) Sandelewood Dr	0.08	160	R								NA			NA		06/02/2003
(2680) Sandelewood Dr	0.03	10	R								NA			NA		06/02/2003
(2681) Cheltenham Dr	0.04	40	R								NA			NA		06/02/2003
(2681) Cheltenham Dr	0.16	180	R								NA			NA		06/02/2003
(2682) Broadstone Rd	0.21	400	R								NA			NA		08/20/2003
(2682) Broadstone Rd	0.04	640	R								NA			NA		08/20/2003

Virginia Department of Transportation  
Traffic Engineering Division  
2007  
Annual Average Daily Traffic Volume Estimates By Section of Route  
Chesterfield Maintenance Area

Route	Length	AADT	QA	4Tire	Bus	Truck				QC	K Factor	QK	Dir Factor	AAWDT	QW	Year
						2Axle	3+Axle	1Trail	2Trail							
<b>Chesterfield County</b>																
(2682) Broadstone Rd	0.14	720	R								NA			NA		08/20/2003
(2682) Broadstone Rd	0.26	780	R								NA			NA		08/20/2003
(2683)	0.04	20	R								NA			NA		08/20/2003
(2683)	0.20	50	R								NA			NA		08/20/2003
(2683)	0.22	160	R								NA			NA		08/20/2003
(2683)	0.29	210	R								NA			NA		08/20/2003
(2683)	0.12	250	R								NA			NA		08/20/2003
(2684)	0.07	70	R								NA			NA		08/20/2003
(2684)	0.12	100	R								NA			NA		08/20/2003
(2684)	0.11	80	R								NA			NA		08/20/2003
(2685) Milbrae Ct	0.06	60	R								NA			NA		04/08/2003
(2686) Milbrae Pl	0.04	50	R								NA			NA		04/08/2003
(2687) Wadsworth Dr	0.13	390	R								NA			NA		06/02/2003
(2687) Wadsworth Dr	0.08	480	R								NA			NA		06/02/2003
(2687) Wadsworth Dr	0.07	620	R								NA			NA		06/02/2003
(2687) Wadsworth Dr	0.08	490	R								NA			NA		06/02/2003
(2687) Wadsworth Dr	0.15	1800	R								NA			NA		06/02/2003
(2688) Wadsworth Ct	0.03	40	R								NA			NA		04/08/2003
(2689) Old Camp Rd	0.22	210	R								NA			NA		03/24/2003
(2690) Bromwich Dr	0.08	230	R								NA			NA		05/07/2003
(2690) Bromwich Dr	0.09	180	R								NA			NA		05/07/2003
(2690) Bromwich Dr	0.14	60	R								NA			NA		05/07/2003

Virginia Department of Transportation  
Traffic Engineering Division  
2007  
Annual Average Daily Traffic Volume Estimates By Section of Route  
Chesterfield Maintenance Area

Route	Length	AADT	QA	4Tire	Bus	Truck				QC	K Factor	QK	Dir Factor	AAWDT	QW	Year
						2Axle	3+Axle	1Trail	2Trail							
<b>Chesterfield County</b>																
(2691) Bromwich Ct	0.06	60	R				From: 20-2690 Bromwich Dr				NA			NA		05/07/2003
							To: Cul-de-Sac									
(2692) Latane Dr	0.17	48	R				From: 20-2690 Bromwich Dr				NA			NA		05/07/2003
							To: 20-2571 Wexwood Dr									
(2693) Wexwood Pl	0.06	50	R				From: Cul-de-Sac				NA			NA		04/18/2006
							To: 20-2571 Wexwood Dr									
(2694) Wexwood Ct	0.08	60	R				From: 20-2571 Wexwood Dr				NA			NA		04/18/2006
							To: Cul-de-Sac									
(2695) Poco Dr	0.23	610	R				From: 20-678 South Providence Rd				NA			NA		06/02/2003
							To: 20-2696 Middle Rd									
(2696) Middle Rd	0.07	380	R				From: 20-2695 Poco Dr				NA			NA		06/02/2003
							To: 20-2697 Debbs Lane									
(2696) Middle Rd	0.03	420	R				From: 20-2697 Debbs Lane				NA			NA		06/02/2003
							To: 20-853 Middle Loop									
(2696) Middle Rd	0.05	400	R				From: 20-853 Middle Loop				NA			NA		06/02/2003
							To: 20-864 Middle Circle									
(2696) Middle Rd	0.05	390	R				From: 20-864 Middle Circle				NA			NA		06/02/2003
							To: 20-854 Twilight Lane									
(2697) Debbs Lane	0.07	380	R				From: 20-2696 Middle Rd				NA			NA		06/02/2003
							To: 20-2699 Rayburn Rd									
(2697) Debbs Lane	0.03	180	R				From: 20-2699 Rayburn Rd				NA			NA		06/02/2003
							To: 20-854 Twilight Lane									
(2698) Littlecote Lane	0.20	130	R				From: 20-2684				NA			NA		03/23/2006
							To: 20-2683									
(2699) Rayburn Rd	0.14	250	R				From: Cul-de-Sac				NA			NA		04/14/2003
							To: 20-2697 Debbs Lane									
(2700) Stone River Ct	0.03	40	R				From: Dead End				NA			NA		03/27/2006
							To: 20-2718 Stone River Rd									
(2700) Stone River Ct	0.09	120	R				From: 20-2718 Stone River Rd				NA			NA		03/27/2006
							To: Dead End									
(2701) Salk Rd	0.08	210	R				From: 20-621 Black Rd; Winterpock Rd				NA			NA		07/31/2003
							To: 20-2702 Celtic Rd									
(2701) Salk Rd	0.10	290	R				From: 20-2702 Celtic Rd				NA			NA		07/31/2003
							To: 20-2703 Puritan Rd									
(2701) Salk Rd	0.11	250	R				From: 20-2703 Puritan Rd				NA			NA		07/31/2003
							To: 20-655 Beach Rd									
(2702) Celtic Rd	0.14	90	R				From: Dead End				NA			NA		07/31/2003
							To: 20-2706 Ranger Rd									
(2702) Celtic Rd	0.20	140	R				From: 20-2706 Ranger Rd				NA			NA		07/31/2003
							To: 20-2704 Physic Hill Rd									
(2702) Celtic Rd	0.19	230	R				From: 20-2704 Physic Hill Rd				NA			NA		07/31/2003
							To: 20-2701 Salk Rd									



Virginia Department of Transportation  
 Traffic Engineering Division  
 2007  
 Annual Average Daily Traffic Volume Estimates By Section of Route  
 Chesterfield Maintenance Area

Route	Length	AADT	QA	4Tire	Bus	-----Truck-----				QC	K Factor	QK	Dir Factor	AAWDT	QW	Year
						2Axle	3+Axle	1Trail	2Trail							
<b>Chesterfield County</b>																
(2703) Puritan Rd	0.27	270	R			From: 20-2701 Salk Rd						NA		NA		07/31/2003
						To: Cul-de-Sac										
(2704) Physic Hill Rd	0.08	220	R			From: 20-621 Black Rd; Winterpock Rd						NA		NA		07/31/2003
						To: 20-2702 Celtic Rd										
(2704) Physic Hill Rd	0.16	180	R			From: 20-2705 Danforth Rd						NA		NA		07/31/2003
						To: Dead End										
(2704) Physic Hill Rd	0.04	20	R			From: Dead End						NA		NA		07/31/2003
						To: Dead End										
(2705) Danforth Rd	0.05	20	R			From: 20-2708 Rosebud Rd						NA		NA		07/31/2003
						To: 20-2709 Branding Iron Rd										
(2705) Danforth Rd	0.10	160	R			From: 20-2706 Ranger Rd						NA		NA		07/31/2003
						To: 20-2704 Physic Hill Rd										
(2705) Danforth Rd	0.07	190	R			From: 20-2705 Danforth Rd						NA		NA		07/31/2003
						To: 20-2707 Mendota Rd										
(2705) Danforth Rd	0.27	130	R			From: 20-2702 Celtic Rd						NA		NA		07/31/2003
						To: 20-621 Black Rd; Winterpock Rd										
(2706) Ranger Rd	0.14	220	R			From: 20-2708 Rosebud Rd						NA		NA		07/31/2003
						To: 20-2709 Branding Iron Rd										
(2706) Ranger Rd	0.09	440	R			From: 20-2706 Ranger Rd						NA		NA		07/31/2003
						To: 20-2702 Celtic Rd										
(2706) Ranger Rd	0.09	460	R			From: 20-621 Black Rd; Winterpock Rd						NA		NA		07/31/2003
						To: 20-2708 Rosebud Rd										
(2707) Mendota Rd	0.08	130	R			From: 20-2709 Branding Iron Rd						NA		NA		07/31/2003
						To: 20-2706 Ranger Rd										
(2707) Mendota Rd	0.08	270	R			From: 20-2705 Danforth Rd						NA		NA		07/31/2003
						To: 20-2707 Mendota Rd										
(2708) Rosebud Rd	0.23	110	R			From: 20-2705 Danforth Rd						NA		NA		07/31/2003
						To: 20-2707 Mendota Rd										
(2709) Branding Iron Rd	0.17	170	R			From: 20-2705 Danforth Rd						NA		NA		07/31/2003
						To: 20-2707 Mendota Rd										
(2710) Bollingbrook Ct	0.08	110	R			From: 20-2566 Bollingbrook Dr; Avebury Dr						NA		NA		04/18/2006
						To: 20-2711 Bollingbrook Pl										
(2710) Bollingbrook Ct	0.06	40	R			From: Cul-de-Sac						NA		NA		04/18/2006
						To: Cul-de-Sac										
(2711) Bollingbrook Pl	0.05	40	R			From: 20-2710 Bollingbrook Ct						NA		NA		04/18/2006
						To: 20-2566 Durrington Dr										
(2712) Durrington Ct	0.06	47	R			From: Cul-de-Sac						NA		NA		04/18/2006
						To: Cul-de-Sac										
(2713) Bondurant Ct	0.04	40	R			From: 20-2567 Bondurant Dr						NA		NA		04/18/2006
						To: Cul-de-Sac										
(2714) Archgrove Ct	0.06	60	R			From: Dead End						NA		NA		04/10/2006
						To: 20-2264 Pepperidge Rd										

Virginia Department of Transportation  
Traffic Engineering Division  
2007  
Annual Average Daily Traffic Volume Estimates By Section of Route  
Chesterfield Maintenance Area

Route	Length	AADT	QA	4Tire	Bus	-----Truck-----				QC	K Factor	QK	Dir Factor	AAWDT	QW	Year
						2Axle	3+Axle	1Trail	2Trail							
<b>Chesterfield County</b>																
(2715) Ambridge Rd	0.24	100	R				From: 20-655 Beach Rd				NA			NA		07/28/2003
							To: Cul-de-Sac									
(2716) Beechgrove Dr	0.20	130	R				From: 20-655 Beach Rd				NA			NA		07/28/2003
							To: Dead End									
(2717) Terri Lynn Ct	0.16	140	R				From: Cul-de-Sac				NA			NA		05/03/2006
							To: 20-718 Old Bon Air Rd									
(2718) Stone River Rd	0.05	170	R				From: Dead End				NA			NA		03/27/2006
							To: 20-3718 Ferncreek Pl									
(2718) Stone River Rd	0.09	350	R				From: 20-2700 Stone River Ct				NA			NA		03/27/2006
							To: 20-2618 Marwood Dr									
(2718) Stone River Rd	0.11	430	R				From: 20-2719 Old Log Terrace				NA			NA		03/27/2006
							To: 20-663 Elkhardt Rd									
(2718) Stone River Rd	0.27	1100	R				From: 20-2718 Stone River Rd				NA			NA		03/27/2006
							To: Cul-de-Sac									
(2719) Old Log Terrace	0.18	160	R				From: Cul-de-Sac				NA			NA		03/27/2006
							To: 20-659 Riverway Rd									
(2720) Plantation Trace Rd	0.36	180	R				From: 20-678 West Providence Rd				NA			NA		03/08/2006
							To: Cul-de-Sac									
(2721) Providence Pl	0.05	80	R				From: 20-678 West Providence Rd				NA			NA		03/08/2006
							To: 20-2723 Bethany Ridge Rd									
(2722) Condrey Ridge Dr	0.12	680	R				From: 20-2724 Condrey Ridge Ct				NA			NA		03/08/2006
							To: Dead End									
(2722) Condrey Ridge Dr	0.10	160	R				From: Cul-de-Sac				NA			NA		03/08/2006
							To: 20-2722 Condrey Ridge Dr									
(2722) Condrey Ridge Dr	0.04	46	R				From: 20-2845 Bethany Ridge Terrace				NA			NA		03/08/2006
							To: 20-2846 Bethany Ridge Ct									
(2723) Bethany Ridge Rd	0.10	120	R				From: 20-2846 Bethany Ridge Ct				NA			NA		03/08/2006
							To: 20-767 Academy Dr									
(2723) Bethany Ridge Rd	0.04	220	R				From: Cul-de-Sac				NA			NA		03/08/2006
							To: 20-2722 Condrey Ridge Dr									
(2723) Bethany Ridge Rd	0.07	250	R				From: 20-2510 Redbridge Rd				NA			NA		03/30/2006
							To: 20-2726 Claypool Rd									
(2723) Bethany Ridge Rd	0.03	380	R				From: 20-2728 Scottingham Dr				NA			NA		03/30/2006
							To:									

Virginia Department of Transportation  
Traffic Engineering Division  
2007  
Annual Average Daily Traffic Volume Estimates By Section of Route  
Chesterfield Maintenance Area

Route	Length	AADT	QA	4Tire	Bus	-----Truck-----				QC	K Factor	QK	Dir Factor	AAWDT	QW	Year
						2Axle	3+Axle	1Trail	2Trail							
<b>Chesterfield County</b>																
(2726) Claypool Rd	0.07	320	R			From: 20-2725 Greencastle Rd					NA			NA		03/30/2006
(2726) Claypool Rd	0.07	300	R			To: 20-2727 Claypool Ct					NA			NA		03/30/2006
(2726) Claypool Rd	0.06	260	R			From: 20-2729 Claypool Terrace					NA			NA		03/30/2006
(2726) Claypool Rd	0.07	110	R			To: 20-2669 Eastwood Dr					NA			NA		03/30/2006
						From: Cul-de-Sac										
(2727) Claypool Ct	0.06	60	R			To: Cul-de-Sac					NA			NA		03/30/2006
						From: 20-2726 Claypool Rd										
(2728) Scottingham Dr	0.06	290	R			To: 20-5582					NA			NA		03/30/2006
(2728) Scottingham Dr	0.09	830	R			From: 20-2687 Wadsworth Dr					NA			NA		03/30/2006
(2728) Scottingham Dr	0.06	1000	R			To: 20-3337 Grinell Dr					NA			NA		03/30/2006
(2728) Scottingham Dr	0.15	880	R			From: 20-2725 Greencastle Rd					NA			NA		03/30/2006
(2728) Scottingham Dr	0.07	1000	R			To: 20-3357 Scottingham Terrace					NA			NA		03/30/2006
						From: 20-2669; 20-3360										
(2729) Claypool Terrace	0.04	47	R			To: Cul-de-Sac					NA			NA		03/30/2006
						From: 20-2726 Claypool Rd										
(2730) Eastwood Ct	0.07	90	R			To: Dead End					NA			NA		03/30/2006
(2730) Eastwood Ct	0.14	180	R			From: 20-2669 Eastwood Dr					NA			NA		03/30/2006
						To: Dead End										
(2731) Abingdon Circle	0.04	50	R			From: Cul-de-Sac					NA			NA		05/16/2006
						To: 20-1438 Abingdon Rd										
(2732) Abingdon Ct	0.05	60	R			From: Cul-de-Sac					NA			NA		05/16/2006
						To: 20-1438 Abingdon Rd										
(2733) Kendrick Ct	0.10	130	R			From: Cul-de-Sac					NA			NA		05/09/2006
						To: 20-1806 Kendrick Rd										
(2734) Kennesaw Ct	0.05	60	R			From: 20-1804 Kennesaw Rd					NA			NA		05/09/2006
						To: Cul-de-Sac										
(2735) Thomassette Dr	0.07	190	R			From: 20-2609 Kellynn Dr					NA			NA		03/13/2006
						To: 20-2736 Delfin Rd										
(2736) Delfin Rd	0.12	220	R			From: 20-2737 Ionis Lane					NA			NA		03/13/2006
(2736) Delfin Rd	0.12	100	R			To: 20-2735 Thomassette Dr					NA			NA		03/13/2006
						From: Cul-de-Sac										
(2737) Ionis Lane	0.06	850	R			To: 20-2606 Dumaine Dr					NA			NA		03/13/2006
						From: 20-2736 Delfin Rd										

Virginia Department of Transportation  
Traffic Engineering Division  
2007  
Annual Average Daily Traffic Volume Estimates By Section of Route  
Chesterfield Maintenance Area

Route	Length	AADT	QA	4Tire	Bus	Truck				QC	K Factor	QK	Dir Factor	AAWDT	QW	Year
						2Axle	3+Axle	1Trail	2Trail							
<b>Chesterfield County</b>																
(2737) Ionis Lane	0.06	670	R								NA			NA		03/13/2006
(2737) Ionis Lane	0.09	490	R								NA			NA		03/13/2006
(2737) Ionis Lane	0.13	130	R								NA			NA		03/13/2006
(2738) Monday Way	0.14	110	R								NA			NA		03/13/2006
(2739) Puckett Pl	0.07	350	R								NA			NA		03/13/2006
(2739) Puckett Pl	0.06	190	R								NA			NA		03/13/2006
(2739) Puckett Pl	0.09	80	R								NA			NA		03/13/2006
(2740) Puckett Ct	0.13	140	R								NA			NA		03/13/2006
(2741) Goby Ct	0.05	60	R								NA			NA		03/13/2006
(2742) Woodsong Dr	0.24	1100	R								NA			NA		03/13/2006
(2742) Woodsong Dr	0.08	1000	R								NA			NA		03/13/2006
(2742) Woodsong Dr	0.06	770	R								NA			NA		03/13/2006
(2742) Woodsong Dr	0.06	560	R								NA			NA		03/13/2006
(2742) Woodsong Dr	0.08	380	R								NA			NA		03/13/2006
(2742) Woodsong Dr	0.10	130	R								NA			NA		03/13/2006
(2743) Woodthrush Ct	0.08	80	R								NA			NA		03/13/2006
(2744) Forestwind Dr	0.06	340	R								NA			NA		09/25/2003
(2744) Forestwind Dr	0.12	460	G								NA		460	G	2007	
(2745) Mistyhollow Rd	0.10	120	R								NA			NA		10/14/2003
(2746) Millspray Ct	0.08	70	R								NA			NA		07/28/2003
(2747) Pinemist Rd	0.04	40	R								NA			NA		09/30/2003

Virginia Department of Transportation  
 Traffic Engineering Division  
 2007  
 Annual Average Daily Traffic Volume Estimates By Section of Route  
 Chesterfield Maintenance Area

Route	Length	AADT	QA	4Tire	Bus	-----Truck-----				QC	K Factor	QK	Dir Factor	AAWDT	QW	Year
						2Axle	3+Axle	1Trail	2Trail							
<b>Chesterfield County</b>																
(2748) Oakmeadow Lane	0.04	60	R								NA			NA		09/25/2003
						From: Dead End										
						To: 20-2747 Pinemist Rd										
(2748) Oakmeadow Lane	0.13	220	R								NA			NA		09/25/2003
						From: 20-2747 Pinemist Rd										
						To: 20-2744 Forestwind Dr										
(2748) Oakmeadow Lane	0.09	100	R								NA			NA		09/25/2003
						From: 20-2744 Forestwind Dr										
						To: Cul-de-Sac										
(2749) Wood Bluff Loop	0.36	170	R								NA			NA		05/18/2006
						From: 20-2784 Glenmont Rd										
						To: End Loop										
(2750) Sara Kay Dr	0.07	120	R								NA			NA		11/19/2003
						From: 20-2838 N, Fox Run Dr										
						To: 20-2839 N, Edington Dr										
(2750) Sara Kay Dr	0.08	150	R								NA			NA		11/19/2003
						From: 20-2839 N, Edington Dr										
						To: 20-2813 N, Creasman Dr										
(2750) Sara Kay Dr	0.22	230	R								NA			NA		11/19/2003
						From: 20-2813 N, Creasman Dr										
						To: 20-2813 S, Creasman Dr										
(2750) Sara Kay Dr	0.05	210	R								NA			NA		11/19/2003
						From: 20-2813 S, Creasman Dr										
						To: 20-2839 S, Edington Dr										
(2750) Sara Kay Dr	0.05	420	R								NA			NA		11/19/2003
						From: 20-2839 S, Edington Dr										
						To: 20-2838 Fox Run Dr										
(2750) Sara Kay Dr	0.05	550	R								NA			NA		11/19/2003
						From: 20-2838 Fox Run Dr										
						To: 20-2752 Wareham Pl										
(2750) Sara Kay Dr	0.11	840	R								NA			NA		11/19/2003
						From: 20-2752 Wareham Pl										
						To: 20-2751 Sara Kay Ct										
(2750) Sara Kay Dr	0.09	1200	R								NA			NA		11/17/2003
						From: 20-2751 Sara Kay Ct										
						To: 20-642 Salem Church Rd										
(2751) Sara Kay Ct	0.05	70	R								NA			NA		11/03/2003
						From: 20-2750 Sara Kay Dr										
						To: Cul-de-Sac										
(2752) Wareham Pl	0.09	200	R								NA			NA		11/03/2003
						From: 20-2750 Sara Kay Dr										
						To: 20-2753 Wareham Ct										
(2752) Wareham Pl	0.03	40	R								NA			NA		11/03/2003
						From: 20-2753 Wareham Ct										
						To: Cul-de-Sac										
(2753) Wareham Ct	0.04	50	R								NA			NA		11/03/2003
						From: 20-2752 Wareham Pl										
						To: Cul-de-Sac										
(2754) Marble Head Ct	0.08	110	R								NA			NA		03/24/2003
						From: Cul-de-Sac										
						To: 20-1952 Red Lion Pl										
(2755) Homestead Ct	0.07	80	R								NA			NA		03/24/2003
						From: 20-1952 Red Lion Pl										
						To: Cul-de-Sac										
(2756) Red Lion Ct	0.06	80	R								NA			NA		03/24/2003
						From: Cul-de-Sac										
						To: 20-1952 Red Lion Pl										
(2757) Arch Hill Pl	0.10	120	R								NA			NA		04/14/2003
						From: 20-2250 Arch Hill Dr										
						To: Cul-de-Sac										
(2758) Egan Pl	0.03	50	R								NA			NA		08/18/2003
						From: Dead End										
						To: 20-2759 Egan Rd										

Virginia Department of Transportation  
Traffic Engineering Division  
2007  
Annual Average Daily Traffic Volume Estimates By Section of Route  
Chesterfield Maintenance Area

Route	Length	AADT	QA	4Tire	Bus	-----Truck-----				QC	K Factor	QK	Dir Factor	AAWDT	QW	Year
						2Axle	3+Axle	1Trail	2Trail							
<b>Chesterfield County</b>																
(2758) Egan Pl	0.10	120	R				From: 20-2759 Egan Rd					NA		NA		08/18/2003
							To: Dead End									
(2759) Egan Rd	0.06	1600	R				From: 20-2767					NA		NA		08/18/2003
							To: 20-2223 Manning Rd									
(2759) Egan Rd	0.16	420	R				From: 20-2193 Silliman Dr					NA		NA		08/18/2003
							To: 20-2758 Egan Pl									
(2760) Shady Creek Rd	0.04	70	R				From: Dead End					NA		NA		10/09/2003
							To: 20-2766 Whitewater Ct									
(2760) Shady Creek Rd	0.09	140	R				From: 20-2765 Whistling Well Ct					NA		NA		10/09/2003
							To: 20-2763 Carryback Dr									
(2760) Shady Creek Rd	0.09	260	R				From: 20-2762 Trace Ct					NA		NA		10/09/2003
							To: 20-2761 Mill Race Circle									
(2760) Shady Creek Rd	0.05	450	R				From: 20-1628 Castlewood Rd					NA		NA		10/09/2003
							To: 20-2760 Shady Creek Rd									
(2761) Mill Race Circle	0.07	180	R				From: 20-2764 Mill Race Rd					NA		NA		10/09/2003
							To: Cul-de-Sac									
(2762) Trace Ct	0.03	45	R				From: 20-2760 Shady Creek Rd					NA		NA		10/09/2003
							To: Cul-de-Sac									
(2763) Carryback Dr	0.08	110	R				From: 20-2764 Mill Race Rd					NA		NA		06/26/2006
							To: Cul-de-Sac									
(2764) Mill Race Rd	0.09	100	R				From: 20-2763 Carryback Dr					NA		NA		10/09/2003
							To: 20-2761 Mill Race Circle									
(2764) Mill Race Rd	0.09	180	R				From: 20-1628 Castlewood Rd					NA		NA		10/09/2003
							To: 20-2760 Shady Creek Rd									
(2765) Whistling Well Ct	0.06	70	R				From: Cul-de-Sac					NA		NA		10/09/2003
							To: Cul-de-Sac									
(2766) Whitewater Ct	0.04	40	R				From: 20-2760 Shady Creek Rd					NA		NA		10/09/2003
							To: 20-649 Newbys Bridge Rd									
(2767)	0.29	1900	R				From: 20-2759 Egan Rd					NA		NA		08/18/2003
							To: 20-5094 Madras Ct									
(2767)	0.07	340	R				From: 20-651 Belmont Rd					NA		NA		08/18/2003
							To: 20-651 Belmont Rd									

Virginia Department of Transportation  
 Traffic Engineering Division  
 2007  
 Annual Average Daily Traffic Volume Estimates By Section of Route  
 Chesterfield Maintenance Area

Route	Length	AADT	QA	4Tire	Bus	Truck				QC	K Factor	QK	Dir Factor	AAWDT	QW	Year
						2Axle	3+Axle	1Trail	2Trail							
<b>Chesterfield County</b>																
(2768) Gordon School Pl	0.07	150	R								NA			NA		05/09/2006
(2769)	0.09	200	R								NA			NA		03/08/2006
(2769)	0.07	170	R								NA			NA		03/08/2006
(2769)	0.14	140	R								NA			NA		03/08/2006
(2770) Smoketree Dr	0.06	900	R								NA			NA		03/17/2003
(2770) Smoketree Dr	0.11	910	R								NA			NA		03/17/2003
(2770) Smoketree Dr	0.10	920	R								NA			NA		03/17/2003
(2770) Smoketree Dr	0.08	960	R								NA			NA		03/17/2003
(2770) Smoketree Dr	0.21	580	R								NA			NA		03/17/2003
(2770) Smoketree Dr	0.05	650	R								NA			NA		03/17/2003
(2770) Smoketree Dr	0.07	800	R								NA			NA		03/17/2003
(2770) Smoketree Dr	0.13	4100	R								NA			NA		03/17/2003
(2770) Smoketree Dr	0.22	4300	R								NA			NA		03/17/2003
(2770) Smoketree Dr	0.07	5200	R								NA			NA		03/17/2003
(2770) Smoketree Dr	0.19	5500	R								NA			NA		03/17/2003
(2770) Smoketree Dr	0.39	5500	R								NA			NA		03/17/2003
(2771) Poplar Ridge Rd	0.13	140	R								NA			NA		05/07/2003
(2771) Poplar Ridge Rd	0.19	520	R								NA			NA		05/07/2003
(2771) Poplar Ridge Rd	0.14	610	R								NA			NA		05/07/2003
(2772) Old Carrollton Ct	0.10	110	R								NA			NA		05/07/2003
(2773) Stillbrook Rd	0.11	120	R								NA			NA		03/17/2003
(2773) Stillbrook Rd	0.07	130	R								NA			NA		03/17/2003
(2773) Stillbrook Rd	0.11	110	R								NA			NA		03/17/2003

Virginia Department of Transportation  
Traffic Engineering Division  
2007  
Annual Average Daily Traffic Volume Estimates By Section of Route  
Chesterfield Maintenance Area

Route	Length	AADT	QA	4Tire	Bus	Truck				QC	K Factor	QK	Dir Factor	AAWDT	QW	Year
						2Axle	3+Axle	1Trail	2Trail							
<b>Chesterfield County</b>																
(2774) Stillbrook Ct	0.04	50	R				From: 20-2773 Stillbrook Rd					NA		NA		03/10/2003
							To: Cul-de-Sac									
(2775) Smoketree Ct	0.06	60	R				From: Cul-de-Sac					NA		NA		03/18/2003
							To: 20-2770 Smoketree Dr									
(2776) Gordon School Rd	0.08	170	R				From: 20-4750 Ferrylanding Dr					NA		NA		05/09/2006
							To: 20-3103 Mountain Laurel Dr									
(2776) Gordon School Rd	0.07	350	R				From: 20-3102 Gordon School Ct					NA		NA		05/09/2006
							To: 20-2780 Spirea Rd									
(2776) Gordon School Rd	0.19	650	R				From: 20-2780 Spirea Rd					NA		NA		05/09/2006
							To: 20-2768 Gordon School Pl									
(2776) Gordon School Rd	0.05	5000	R				From: 20-2768 Gordon School Pl					NA		NA		05/09/2006
							To: 20-2782 Glenhaven Rd									
(2776) Gordon School Rd	0.06	5000	R				From: 20-2782 Glenhaven Rd					NA		NA		05/09/2006
							To: 20-2779 Pleasanthill Dr									
(2776) Gordon School Rd	0.07	3100	R				From: 20-2779 Pleasanthill Dr					NA		NA		05/09/2006
							To: 20-2770 Smoketree Dr									
(2777) Pleasantview Rd	0.14	180	R				From: 20-2770 Smoketree Dr					NA		NA		05/16/2006
							To: 20-2779 Pleasanthill Dr									
(2778) Old Carrollton Rd	0.07	900	R				From: 20-2779 Pleasanthill Dr					NA		NA		05/16/2006
							To: 20-2770 Smoketree Dr									
(2778) Old Carrollton Rd	0.06	990	R				From: 20-2770 Smoketree Dr					NA		NA		04/18/2006
							To: 20-2773 Stillbrook Rd									
(2778) Old Carrollton Rd	0.06	1000	R				From: 20-2773 Stillbrook Rd					NA		NA		04/18/2006
							To: 20-2772 Old Carrollton Ct									
(2778) Old Carrollton Rd	0.06	1000	R				From: 20-2772 Old Carrollton Ct					NA		NA		04/18/2006
							To: 20-2771 Poplar Ridge Rd									
(2778) Old Carrollton Rd	0.07	1300	R				From: 20-2771 Poplar Ridge Rd					NA		NA		04/18/2006
							To: 20-2783 Old Carrollton Trace									
(2778) Old Carrollton Rd	0.05	1300	R				From: 20-2783 Old Carrollton Trace					NA		NA		04/18/2006
							To: 20-2784 Glenmont Rd									
(2779) Pleasanthill Dr	0.07	260	R				From: 20-2784 Glenmont Rd					NA		NA		04/18/2006
							To: 20-2776 Gordon School Rd									
(2779) Pleasanthill Dr	0.10	290	R				From: 20-2776 Gordon School Rd					NA		NA		04/18/2006
							To: 20-2777 Pleasantview Rd									
(2779) Pleasanthill Dr	0.07	400	R				From: 20-2777 Pleasantview Rd					NA		NA		04/18/2006
							To: 20-2780 Spirea Rd									
(2779) Pleasanthill Dr	0.08	440	R				From: 20-2780 Spirea Rd					NA		NA		04/18/2006
							To: 20-3100 Pleasanthill Ct									
(2779) Pleasanthill Dr	0.11	110	R				From: 20-3100 Pleasanthill Ct					NA		NA		04/18/2006
							To: 20-2770 Smoketree Dr									
(2780) Spirea Rd	0.35	3800	R				From: 20-2770 Smoketree Dr					NA		NA		05/16/2006
							To: Cul-de-Sac									
(2780) Spirea Rd	0.09	3900	R				From: 20-720 Lucks Lane					NA		NA		05/16/2006
							To: 20-3108 Sunflower Lane									
(2780) Spirea Rd	0.10	3700	R				From: 20-3108 Sunflower Lane					NA		NA		05/16/2006
							To: 20-3105 Yucca Dr									
(2780) Spirea Rd	0.10	3700	R				From: 20-3105 Yucca Dr					NA		NA		05/16/2006
							To: 20-3103 Mountain Laurel Dr									



Virginia Department of Transportation  
Traffic Engineering Division  
2007  
Annual Average Daily Traffic Volume Estimates By Section of Route  
Chesterfield Maintenance Area

Route	Length	AADT	QA	4Tire	Bus	Truck				QC	K Factor	QK	Dir Factor	AAWDT	QW	Year
						2Axle	3+Axle	1Trail	2Trail							
<b>Chesterfield County</b>																
(2780) Spirea Rd	0.08	3400	R				From: 20-3103 Mountain Laurel Dr					NA		NA		05/16/2006
(2780) Spirea Rd	0.08	800	R				To: 20-2776 Gordon School Rd					NA		NA		05/16/2006
(2780) Spirea Rd	0.13	680	R				From: 20-2781 Spirea Ct					NA		NA		05/16/2006
							To: 20-2779 Pleasanthill Dr									
(2781) Spirea Ct	0.09	110	R				From: 20-2780 Spirea Rd					NA		NA		05/16/2006
							To: Cul-de-Sac									
(2782) Glenhaven Rd	0.13	190	R				From: Dead End					NA		NA		05/16/2006
(2782) Glenhaven Rd	0.08	110	R				From: 20-2776 Gordon School Rd					NA		NA		05/16/2006
							To: Cul-de-Sac									
(2783) Old Carrollton Trace	0.06	40	R				From: 20-2778 Old Carrollton Rd					NA		NA		04/18/2006
							To: Cul-de-Sac									
(2784) Glenmont Rd	0.07	320	R				From: 20-2749 Wood Bluff Loop					NA		NA		04/18/2006
(2784) Glenmont Rd	0.15	1000	R				From: 20-2778 Old Carrollton Rd					NA		NA		04/18/2006
							To: 20-2567 Bondurant Dr									
(2785)	0.06	50	R				From: 20-2566; 20-2567					NA		NA		04/18/2006
							To: Cul-de-Sac									
(2786) King Arthurs Ct	0.07	90	R				From: Cul-de-Sac					NA		NA		03/24/2003
							To: 20-1960 Quarterstaff Rd									
(2787) Quarterstaff Ct	0.03	40	R				From: Cul-de-Sac					NA		NA		03/24/2003
							To: 20-1960 Quarterstaff Rd									
(2788) Chilham Ct	0.05	50	R				From: 20-1739 Looking Glass Rd					NA		NA		03/24/2003
							To: Cul-de-Sac									
(2789) Hollytree Ct	0.04	60	R				From: Cul-de-Sac					NA		NA		03/15/2006
							To: 20-2790 Rollingway Rd									
(2790) Rollingway Rd	0.19	520	R				From: 20-756 Family Lane					NA		NA		03/15/2006
(2790) Rollingway Rd	0.06	790	R				From: 20-2795 Sarata Lane					NA		NA		03/15/2006
(2790) Rollingway Rd	0.05	930	R				From: 20-2789 Hollytree Ct					NA		NA		03/15/2006
(2790) Rollingway Rd	0.11	1000	R				From: 20-3099 Andradell Lane					NA		NA		03/15/2006
(2790) Rollingway Rd	0.06	1200	R				From: 20-2797 Hollytree Trail					NA		NA		03/15/2006
(2790) Rollingway Rd	0.06	1200	R				From: 20-2798 Rollingway Terrace					NA		NA		03/15/2006
(2790) Rollingway Rd	0.13	1400	R				From: 20-2799 Rollingway Ct					NA		NA		03/15/2006
							To: 20-3091 Ridgerun Rd									

Virginia Department of Transportation  
Traffic Engineering Division  
2007  
Annual Average Daily Traffic Volume Estimates By Section of Route  
Chesterfield Maintenance Area

Route	Length	AADT	QA	4Tire	Bus	-----Truck-----				QC	K Factor	QK	Dir Factor	AAWDT	QW	Year
						2Axle	3+Axle	1Trail	2Trail							
<b>Chesterfield County</b>																
(2790) Rollingway Rd	0.20	2800	R				From: 20-3091 Ridgerun Rd				NA			NA		03/15/2006
(2790) Rollingway Rd	0.11	3400	R				To: 20-3090 Brookridge Rd				NA			NA		03/15/2006
(2790) Rollingway Rd	0.16	3700	R				From: 20-3087 Tokay Rd				NA			NA		03/15/2006
							To: 20-604 Genito Rd									
(2791) Solaris Dr	0.07	470	R				From: 20-756 Family Lane				NA			NA		03/15/2006
(2791) Solaris Dr	0.06	310	R				To: 20-2792 Solaris Circle				NA			NA		03/15/2006
(2791) Solaris Dr	0.06	260	R				From: 20-2793 Sunne Ct				NA			NA		03/15/2006
(2791) Solaris Dr	0.05	180	R				To: 20-2794 Solaris Ct				NA			NA		03/15/2006
							From: 20-2795 Sarata Lane									
(2792) Solaris Cr	0.06	80	R				From: Cul-de-Sac				NA			NA		03/15/2006
							To: 20-2791 Solaris Dr									
(2793) Sunne Ct	0.22	230	R				From: 20-2791 Solaris Dr				NA			NA		03/15/2006
							To: Cul-de-Sac									
(2794) Solaris Ct	0.07	70	R				From: Cul-de-Sac				NA			NA		03/15/2006
							To: 20-2791 Solaris Dr									
(2795) Sarata Ln	0.09	430	R				From: 20-2790 Rollingway Rd				NA			NA		03/15/2006
(2795) Sarata Ln	0.10	240	R				To: 20-2791 Solaris Dr				NA			NA		03/15/2006
(2795) Sarata Ln	0.16	120	R				From: 20-2796 Sarata Ct				NA			NA		03/15/2006
							To: Dead End									
(2796) Sarata Ct	0.05	60	R				From: Cul-de-Sac				NA			NA		03/15/2006
							To: 20-2795 Sarata Lane									
(2797) Hollytree Terrace	0.03	50	R				From: Cul-de-Sac				NA			NA		03/15/2006
							To: 20-2790 Rollingway Rd									
(2798) Rollingway Terrace	0.04	47	R				From: Cul-de-Sac				NA			NA		03/15/2006
							To: 20-2790 Rollingway Rd									
(2799) Rollingway Ct	0.06	80	R				From: 20-2790 Rollingway Rd				NA			NA		03/15/2006
							To: Cul-de-Sac									
(2800) Bellrun Ct	0.05	70	R				From: Dead End				NA			NA		07/13/2006
(2800) Bellrun Pl	0.05	60	R				To: 20-2290 Belrun Rd				NA			NA		07/13/2006
							To: Dead End									
(2801) Walderbrook Rd	0.06	310	R				From: 20-650 Turner Rd				NA			NA		07/13/2006
(2801) Walderbrook Rd	0.12	180	R				To: 20-2290 Belrun Rd				NA			NA		07/13/2006
							To: Cul-de-Sac									

Virginia Department of Transportation  
Traffic Engineering Division  
2007  
Annual Average Daily Traffic Volume Estimates By Section of Route  
Chesterfield Maintenance Area

Route	Length	AADT	QA	4Tire	Bus	Truck				QC	K Factor	QK	Dir Factor	AAWDT	QW	Year
						2Axle	3+Axle	1Trail	2Trail							
<b>Chesterfield County</b>																
(2802) Delft Rd	0.06	130	R				From: 20-650 Turner Rd				NA			NA		11/12/2003
							To: 20-2290 Belrun Rd									
(2803) Amasis Ct	0.18	360	R				From: 20-2807 Cyrus St				NA			NA		10/30/2003
							To: Cul-de-Sac									
(2804) Macbeth Ct	0.16	230	R				From: 20-2807 Cyrus St				NA			NA		08/03/2006
							To: Cul-de-Sac									
(2805) Dorius Dr	0.33	340	R				From: 20-2807 Cyrus St				NA			NA		10/06/2003
							To: 20-3800 Manuel St									
(2806) Seti Ct	0.05	80	R				From: Cul-de-Sac				NA			NA		10/06/2003
							To: 20-638 Cogbill Rd									
(2807) Cyrus St	0.08	90	R				From: Cul-de-Sac				NA			NA		10/06/2003
							To: 20-2805 Dorius Dr									
(2807) Cyrus St	0.06	570	R				From: 20-2804 Macbeth Ct				NA			NA		10/06/2003
							To: 20-2803 Amasis Ct									
(2807) Cyrus St	0.06	780	R				From: 20-2803 Amasis Ct				NA			NA		10/06/2003
							To: 20-638 Cogbill Rd									
(2807) Cyrus St	0.18	1100	R				From: 20-638 Cogbill Rd				NA			NA		10/06/2003
							To: 20-2807 Cyrus St									
(2808) Phobus Dr	0.05	250	R				From: 20-2809 Phobus Ct				NA			NA		10/06/2003
							To: Dead End									
(2808) Phobus Dr	0.07	110	R				From: Cul-de-Sac				NA			NA		10/06/2003
							To: 20-2808 Phobus Dr									
(2809) Phobus Ct	0.04	60	R				From: 20-632 Chalkley Rd				NA			NA		10/06/2003
							To: 20-2811 Turkey Oak Rd									
(2810) Red Leaf Rd	0.10	370	R				From: Dead End				NA			NA		10/29/2003
							To: 20-3549 Cherrybark Rd									
(2811) Turkey Oak Rd	0.06	40	R				From: 20-2812 Shingle Oak Rd				NA			NA		10/29/2003
							To: 20-2810 Red Leaf Rd									
(2811) Turkey Oak Rd	0.21	120	R				From: 20-2810 Red Leaf Rd				NA			NA		10/29/2003
							To: Dead End									
(2811) Turkey Oak Rd	0.26	350	R				From: 20-2811 Turkey Oak Rd				NA			NA		10/29/2003
							To: Cul-de-Sac									
(2811) Turkey Oak Rd	0.10	80	R				From: 20-2750 S. Sara Kay Dr				NA			NA		11/03/2003
							To: 20-2750 N. Sara Kay Dr									
(2812) Shingle Oak Rd	0.12	90	R				From: Dead End				NA			NA		10/29/2003
							To: 20-3549 Cherrybark Rd									
(2813) Creasman Dr	0.14	120	R				From: 20-4490 Golden Leaf Rd				NA			NA		10/29/2003
							To: 20-2750 S. Sara Kay Dr									
(2814) Deep Forest Rd	0.06	60	R				From: 20-2750 N. Sara Kay Dr				NA			NA		10/29/2003
							To: Dead End									
(2814) Deep Forest Rd	0.05	230	R				From: 20-3549 Cherrybark Rd				NA			NA		10/29/2003
							To: 20-4490 Golden Leaf Rd									

Virginia Department of Transportation  
 Traffic Engineering Division  
 2007  
 Annual Average Daily Traffic Volume Estimates By Section of Route  
 Chesterfield Maintenance Area

Route	Length	AADT	QA	4Tire	Bus	Truck				QC	K Factor	QK	Dir Factor	AAWDT	QW	Year
						2Axle	3+Axle	1Trail	2Trail							
<b>Chesterfield County</b>																
(2814) Deep Forest Rd	0.15	430	R			From: 20-4490 Golden Leaf Rd					NA			NA		10/29/2003
						To: 20-632 Chalkley Rd										
(2815) Gunsight Lane	0.10	190	R			From: Cul-de-Sac					NA			NA		08/03/2006
(2815) Gunsight Lane	0.05	290	R			From: 20-1913 Huntingcreek Dr					NA			NA		08/03/2006
(2815) Gunsight Lane	0.06	480	R			From: 20-2817 Gunsight Terrace					NA			NA		08/03/2006
(2815) Gunsight Lane	0.07	290	R			From: 20-2816 Gunsight Ct					NA			NA		08/03/2006
						To: 20-2022 Retriever Rd										
(2816) Gunsight Ct	0.07	100	R			From: 20-2815 Gunsight Lane					NA			NA		10/02/2003
						To: Cul-de-Sac										
(2817) Gunsight Terrace	0.11	130	R			From: 20-2815 Gunsight Lane					NA			NA		10/02/2003
						To: Cul-de-Sac										
(2818) Huntingcreek Terrace	0.10	120	R			From: Cul-de-Sac					NA			NA		10/02/2003
						To: 20-1913 Huntingcreek Dr										
(2819) Huntingcreek Ct	0.05	70	R			From: 20-1913 Huntingcreek Dr					NA			NA		10/02/2003
						To: Cul-de-Sac										
(2820) Leafycreek Dr	0.10	110	R			From: Cul-de-Sac					NA			NA		07/11/2006
(2820) Leafycreek Dr	0.20	190	R			From: 20-1913 Huntingcreek Dr					NA			NA		07/11/2006
						To: 20-2022 Retriever Rd; Watchaven Lane										
(2821) Deerwater Rd	0.11	390	R			From: 20-2822 Deerwater Ct					NA			NA		10/02/2003
						To: 20-1913 Huntingcreek Dr										
(2822) Deerwater Ct	0.05	80	R			From: Dead End					NA			NA		10/02/2003
(2822) Deerwater Ct	0.05	170	R			From: 20-2823 Deerwater Terrace					NA			NA		10/02/2003
(2822) Deerwater Ct	0.09	130	R			From: 20-2821 Deerwater Rd					NA			NA		10/02/2003
						To: Dead End										
(2823) Deerwater Tr	0.04	60	R			From: 20-2822 Deerwater Ct					NA			NA		10/02/2003
						To: Cul-de-Sac										
(2824) Hunterstand Lane	0.10	180	R			From: Dead End					NA			NA		10/02/2003
(2824) Hunterstand Lane	0.07	380	R			From: 20-2825 Hunterstand Ct					NA			NA		10/02/2003
(2824) Hunterstand Lane	0.06	90	R			From: 20-2022 Watchaven Lane					NA			NA		10/02/2003
						To: Dead End										
(2825) Hunterstand Ct	0.10	140	R			From: 20-2824 Hunterstand Lane					NA			NA		10/02/2003
						To: Cul-de-Sac										
(2826) Lothaire Ct	0.12	150	R			From: Cul-de-Sac					NA			NA		07/13/2006
						To: 20-739 Omo Rd										

Virginia Department of Transportation  
Traffic Engineering Division  
2007  
Annual Average Daily Traffic Volume Estimates By Section of Route  
Chesterfield Maintenance Area

Route	Length	AADT	QA	4Tire	Bus	Truck				QC	K Factor	QK	Dir Factor	AAWDT	QW	Year
						2Axle	3+Axle	1Trail	2Trail							
<b>Chesterfield County</b>																
(2827) Necho Ct	0.04	60	R								NA		NA			10/06/2003
(2828) Canute Dr	0.05	850	R								NA		NA			10/06/2003
(2828) Canute Dr	0.18	1000	R								NA		NA			10/06/2003
(2829) Leopold Circle	0.20	250	R								NA		NA			10/06/2003
(2830) Totila Ct	0.07	90	R								NA		NA			10/06/2003
(2831) Watchhaven Circle	0.03	60	R								NA		NA			10/02/2003
(2832) Huntingcreek Circle	0.09	130	R								NA		NA			10/02/2003
(2833) Pointer Dr	0.03	210	R								NA		NA			10/02/2003
(2833) Pointer Dr	0.04	100	R								NA		NA			10/02/2003
(2833) Pointer Dr	0.07	40	R								NA		NA			10/02/2003
(2834) Pointer Terrace	0.06	100	R								NA		NA			10/02/2003
(2835) Lost Forest Ct	0.04	70	R								NA		NA			06/01/2006
(2836) Windwood Lane	0.13	250	R								NA		NA			12/01/2003
(2836) Windwood Lane	0.06	330	R								NA		NA			12/01/2003
(2837) Windwood Ct	0.07	140	R								NA		NA			12/01/2003
(2838) Fox Run Dr	0.13	250	R								NA		NA			11/03/2003
(2839) Edington Dr	0.15	160	R								NA		NA			11/03/2003
(2840) Pointer Cr	0.04	48	R								NA		NA			10/02/2003
(2841) Comstock Dr	0.08	60	R								NA		NA			03/05/2003
(2841) Comstock Dr	0.16	210	R								NA		NA			03/05/2003

Virginia Department of Transportation  
Traffic Engineering Division  
2007  
Annual Average Daily Traffic Volume Estimates By Section of Route  
Chesterfield Maintenance Area

Route	Length	AADT	QA	4Tire	Bus	Truck				QC	K Factor	QK	Dir Factor	AAWDT	QW	Year
						2Axle	3+Axle	1Trail	2Trail							
<b>Chesterfield County</b>																
(2842)	0.17	70	R								NA			NA		10/29/2003
(2843) Haskell Ct	0.06	80	R								NA			NA		03/05/2003
(2844) Cardington Rd	0.14	70	R								NA			NA		03/05/2003
(2845) Bethany Ridge Terrace	0.06	80	R								NA			NA		03/08/2006
(2846) Bethany Ridge Ct	0.04	60	R								NA			NA		03/08/2006
(2847) Chesswood Dr	0.10	220	R								NA			NA		07/11/2006
(2847) Chesswood Dr	0.05	260	R								NA			NA		07/11/2006
(2847) Chesswood Dr	0.06	320	R								NA			NA		07/11/2006
(2847) Chesswood Dr	0.06	310	R								NA			NA		07/11/2006
(2848) Rainwood Rd	0.09	100	R								NA			NA		07/11/2006
(2848) Rainwood Rd	0.06	130	R								NA			NA		07/11/2006
(2848) Rainwood Rd	0.04	60	R								NA			NA		07/11/2006
(2849) Chesswood Circle	0.08	120	R								NA			NA		07/11/2006
(2850) Appleleaf Ct	0.13	190	R								NA			NA		08/03/2006
(2851) Hollyleaf Ct	0.09	130	R								NA			NA		08/03/2006
(2852) Autumnleaf Ct	0.06	110	R								NA			NA		08/03/2006
(2853) Redbridge Terrace	0.07	80	R								NA			NA		03/05/2003
(2854) Redbridge Circle	0.04	50	R								NA			NA		03/05/2003
(2855) Valencia Rd	0.07	2100	R								NA			NA		03/20/2006
(2855) Valencia Rd	0.07	2000	R								NA			NA		03/20/2006

Virginia Department of Transportation  
Traffic Engineering Division  
2007  
Annual Average Daily Traffic Volume Estimates By Section of Route  
Chesterfield Maintenance Area

Route	Length	AADT	QA	4Tire	Bus	-----Truck-----				QC	K Factor	QK	Dir Factor	AAWDT	QW	Year
						2Axle	3+Axle	1Trail	2Trail							
<b>Chesterfield County</b>																
(2855) Valencia Rd	0.08	1800	R			From: 20-2857 Wilconna Rd					NA			NA		03/20/2006
(2855) Valencia Rd	0.06	1500	R			To: 20-2244 Wedgemere Rd					NA			NA		03/20/2006
(2855) Valencia Rd	0.10	1300	R			From: 20-2858 Brickell Lane					NA			NA		03/20/2006
(2855) Valencia Rd	0.04	1100	R			To: 20-2859 Junilla Lane					NA			NA		03/20/2006
(2855) Valencia Rd	0.06	1000	R			From: 20-2860 Valencia Pl					NA			NA		03/20/2006
(2855) Valencia Rd	0.21	1200	R			To: 20-3438 Tulip Oak Rd					NA			NA		03/20/2006
(2855) Valencia Rd						From: 20-2159 Barkbridge Rd										
(2856) Valencia Ct	0.10	90	R			To: 20-2855 Valencia Rd					NA			NA		08/03/2006
(2856) Valencia Ct						From: Cul-de-Sac										
(2857) Wilconna Rd	0.09	110	R			To: Cul-de-Sac					NA			NA		08/03/2006
(2857) Wilconna Rd	0.09	560	R			From: 20-4401 Bightridge Rd					NA			NA		08/03/2006
(2857) Wilconna Rd	0.22	180	R			To: 20-2855 Valencia Rd					NA			NA		08/03/2006
(2857) Wilconna Rd						From: Cul-de-Sac										
(2858) Brickell Lane	0.12	120	R			To: 20-2855 Valencia Rd					NA			NA		03/20/2006
(2858) Brickell Lane						From: Cul-de-Sac										
(2859) Junilla Lane	0.04	60	R			To: Dead End					NA			NA		03/20/2006
(2859) Junilla Lane	0.13	150	R			From: 20-2855 Valencia Rd					NA			NA		03/20/2006
(2859) Junilla Lane						To: Cul-de-Sac										
(2860) Valencia Pl	0.15	2100	R			From: 20-2855 Valencia Rd					NA			NA		03/20/2006
(2860) Valencia Pl						To: Cul-de-Sac										
(2861) Melbeck Terrace	0.06	90	R			From: Cul-de-Sac					NA			NA		07/13/2006
(2861) Melbeck Terrace						To: 20-2118 Melbeck Rd										
(2862) Piels Rd	0.05	40	R			From: 0.05 MS 20-2868					NA			NA		10/02/2003
(2862) Piels Rd	0.10	90	R			To: 20-2868 Green Cedar Lane					NA			NA		10/02/2003
(2862) Piels Rd						From: Dead End										
(2863) Agincourt Circle	0.06	80	R			To: Cul-de-Sac					NA			NA		06/01/2006
(2863) Agincourt Circle						From: 20-2874 Agincourt Lane										
(2864) Agincourt Terrace	0.05	80	R			To: Cul-de-Sac					NA			NA		06/01/2006
(2864) Agincourt Terrace						From: 20-2874 Agincourt Lane										
(2865) Chester Forest Lane	0.04	60	R			To: Dead End					NA			NA		06/20/2006
(2865) Chester Forest Lane	0.19	170	R			From: 20-2873 Chester Forest Ct					NA			NA		06/20/2006
(2865) Chester Forest Lane						To: 20-2869 Sourwood Lane										

Virginia Department of Transportation  
Traffic Engineering Division  
2007  
Annual Average Daily Traffic Volume Estimates By Section of Route  
Chesterfield Maintenance Area

Route	Length	AADT	QA	4Tire	Bus	Truck				QC	K Factor	QK	Dir Factor	AAWDT	QW	Year
						2Axle	3+Axle	1Trail	2Trail							
<b>Chesterfield County</b>																
(2865) Chester Forest Lane	0.14	580	R								NA			NA		06/20/2006
(2865) Chester Forest Lane	0.16	840	R								NA			NA		06/20/2006
(2865) Chester Forest Lane	0.14	950	R								NA			NA		06/20/2006
(2866) Pine Glade Lane	0.05	60	R								NA			NA		06/20/2006
(2866) Pine Glade Lane	0.16	190	R								NA			NA		06/20/2006
(2866) Pine Glade Lane	0.15	290	R								NA			NA		06/20/2006
(2867) Pinetag Dr	0.03	30	R								NA			NA		08/03/2006
(2867) Pinetag Dr	0.07	130	R								NA			NA		08/03/2006
(2868) Green Cedar Lane	0.07	130	R								NA			NA		06/20/2006
(2868) Green Cedar Lane	0.08	650	R								NA			NA		06/20/2006
(2868) Green Cedar Lane	0.09	770	G								NA		770	G	2007	
(2868) Green Cedar Lane	0.07	730	R								NA			NA		06/20/2006
(2868) Green Cedar Lane	0.07	810	R								NA			NA		06/20/2006
(2868) Green Cedar Lane	0.10	860	R								NA			NA		06/20/2006
(2868) Green Cedar Lane	0.07	900	R								NA			NA		06/20/2006
(2868) Green Cedar Lane	0.06	1000	R								NA			NA		06/20/2006
(2868) Falconway Lane	0.07	1200	R								NA			NA		06/20/2006
(2868) Falconway Lane	0.12	1300	R								NA			NA		06/20/2006
(2869) Sourwood Lane	0.15	140	R								NA			NA		06/20/2006
(2870) Green Cedar Ct	0.05	50	R								NA			NA		06/20/2006
(2871) Privet Dr	0.12	220	R								NA			NA		08/03/2006
(2871) Privet Dr	0.03	30	R								NA			NA		08/03/2006
(2872) Kalanchoe Dr	0.04	50	R								NA			NA		06/20/2006



Virginia Department of Transportation  
 Traffic Engineering Division  
 2007  
 Annual Average Daily Traffic Volume Estimates By Section of Route  
 Chesterfield Maintenance Area

Route	Length	AADT	QA	4Tire	Bus	-----Truck-----				QC	K Factor	QK	Dir Factor	AAWDT	QW	Year
						2Axle	3+Axle	1Trail	2Trail							
<b>Chesterfield County</b>																
(2872) Kalanchoe Dr	0.04	47	R				From: 20-2871 Privet Dr				NA			NA		06/20/2006
							To: Dead End									
(2873) Chester Forest Ct	0.05	46	R				From: Cul-de-Sac				NA			NA		10/05/2006
							To: 20-2865 Chester Forest Lane									
(2874) Agincourt Lane	0.13	370	R				From: SR 145 Centralia Rd				NA			NA		10/25/2006
							To: 20-2863 Agincourt Circle									
(2874) Agincourt Lane	0.06	210	R				From: 20-2864 Agincourt Terrace				NA			NA		10/25/2006
							To: Cul-de-Sac									
(2874) Agincourt Lane	0.09	110	R				From: 20-2864 Agincourt Terrace				NA			NA		10/25/2006
							To: Cul-de-Sac									
(2875) Fordham Ct	0.05	50	R				From: 20-763 Fordham Rd				NA			NA		10/25/2006
							To: Cul-de-Sac									
(2876) Fordham Pl	0.03	60	R				From: Cul-de-Sac				NA			NA		10/25/2006
							To: 20-763 Fordham Rd									
(2877) Alms Ct	0.03	40	R				From: Cul-de-Sac				NA			NA		10/02/2003
							To: 20-2878 Alms Lane									
(2878) Alms Lane	0.07	120	R				From: 20-2868 Green Cedar Lane				NA			NA		10/02/2003
							To: 20-2877 Alms Ct									
(2878) Alms Lane	0.11	100	R				From: 20-2883 Talon Lane				NA			NA		10/02/2003
							To: Cul-de-Sac									
(2879) Sunview Ct	0.03	30	R				From: Cul-de-Sac				NA			NA		06/11/2003
							To: 20-2028 Sunview Lane									
(2880)	0.05	NA					From: Dead End				NA			NA		
							To: 20-2561 Farnham Dr									
(2881) Hawkbill Rd	0.06	260	R				From: 20-2868 Green Cedar Lane				NA			NA		10/02/2003
							To: 20-2882 Hawkbill Ct									
(2881) Hawkbill Rd	0.09	160	R				From: 20-2896 Hawkbill Circle				NA			NA		10/02/2003
							To: 20-2883 Talon Lane									
(2881) Hawkbill Rd	0.08	130	R				From: 20-2881 Hawkbill Rd				NA			NA		10/02/2003
							To: Cul-de-Sac									
(2882) Hawkbill Ct	0.09	80	R				From: 20-2868 Green Cedar Lane				NA			NA		10/02/2003
							To: Cul-de-Sac									
(2883) Talon Lane	0.12	240	R				From: 20-2878 Alms Lane				NA			NA		11/12/2003
							To: 20-2881 Hawkbill Rd									
(2883) Talon Lane	0.08	220	R				From: 20-2899 Peregrine Rd				NA			NA		11/12/2003
							To: Dead End									
(2883) Talon Lane	0.08	280	R				From: 20-3068 Laurel Oak Rd				NA			NA		11/12/2003
							To: 20-2868 Green Cedar Lane									
(2883) Talon Lane	0.03	20	R				From: 20-2868 Green Cedar Lane				NA			NA		11/12/2003
							To: Dead End									
(2884) Finch Ct	0.06	120	R				From: 20-3068 Laurel Oak Rd				NA			NA		11/12/2003
							To: 20-2868 Green Cedar Lane									

Virginia Department of Transportation  
 Traffic Engineering Division  
 2007  
 Annual Average Daily Traffic Volume Estimates By Section of Route  
 Chesterfield Maintenance Area

Route	Length	AADT	QA	4Tire	Bus	Truck				QC	K Factor	QK	Dir Factor	AAWDT	QW	Year
						2Axle	3+Axle	1Trail	2Trail							
<b>Chesterfield County</b>																
(2884) Finch Ct	0.04	60	R			From: 20-2868 Green Cedar Lane					NA			NA		11/12/2003
						To: Cul-de-Sac										
(2885) Carlow Rd	0.12	60	R			From: Cul-de-Sac					NA			NA		07/14/2003
						To: 20-2886 Bright Hope Rd										
(2885) Carlow Rd	0.08	130	R			From: 20-2886 Bright Hope Rd					NA			NA		07/14/2003
						To: 20-655 Beach Rd										
(2886) Bright Hope Rd	0.20	70	R			From: 20-2887 Oakton Rd					NA			NA		07/14/2003
						To: 20-2885 Carlow Rd										
(2887) Oakton Rd	0.18	110	R			From: Dead End					NA			NA		07/14/2003
						To: 20-2886 Bright Hope Rd										
(2887) Oakton Rd	0.08	170	R			From: 20-2886 Bright Hope Rd					NA			NA		07/14/2003
						To: 20-655 Beach Rd										
(2888) Robinwood Dr	0.21	260	R			From: 20-638 Cogbill Rd					NA			NA		12/03/2003
						To: 20-2895 Oakhill Lane										
(2888) Robinwood Dr	0.29	130	R			From: 20-2895 Oakhill Lane					NA			NA		12/03/2003
						To: 20-2889 Robinwood Ct										
(2888) Robinwood Dr	0.05	220	R			From: 20-2889 Robinwood Ct					NA			NA		12/03/2003
						To: 20-638 Cogbill Rd										
(2889) Robinwood Ct	0.12	80	R			From: Cul-de-Sac					NA			NA		12/03/2003
						To: 20-2888 Robinwood Dr										
(2890) Eastman Rd	0.06	1100	R			From: 20-2100 Redbridge Rd					NA			NA		03/05/2003
						To: 20-2892 Natural Bridge Rd										
(2890) Eastman Rd	0.07	970	R			From: 20-2892 Natural Bridge Rd					NA			NA		03/05/2003
						To: 20-2891 Eastman Ct										
(2890) Eastman Rd	0.12	870	R			From: 20-2891 Eastman Ct					NA			NA		03/05/2003
						To: 20-3366 Kelmont Ct										
(2890) Eastman Rd	0.05	890	R			From: 20-3366 Kelmont Ct					NA			NA		03/05/2003
						To: 20-3367 Northcliff Pl										
(2890) Eastman Rd	0.03	930	R			From: 20-3367 Northcliff Pl					NA			NA		03/05/2003
						To: 20-3369 Fernridge Ct										
(2890) Eastman Rd	0.06	930	R			From: 20-3369 Fernridge Ct					NA			NA		03/05/2003
						To: 20-1477 Haverford Lane										
(2890) Eastman Rd	0.08	950	R			From: 20-1477 Haverford Lane					NA			NA		03/05/2003
						To: 20-1792 Keithwood Pkwy										
(2890) Eastman Rd	0.12	280	R			From: 20-1792 Keithwood Pkwy					NA			NA		03/05/2003
						To: 20-2843 Haskell Ct										
(2890) Eastman Rd	0.04	100	R			From: 20-2843 Haskell Ct					NA			NA		03/05/2003
						To: 20-2844 Cardington Rd										
(2890) Eastman Rd	0.03	20	R			From: 20-2844 Cardington Rd					NA			NA		03/05/2003
						To: Dead End										
(2891) Eastman Ct	0.05	50	R			From: 20-2890 Eastman Rd					NA			NA		03/05/2003
						To: Cul-de-Sac										
(2892) Natural Bridge Rd	0.06	340	R			From: 20-2894 Natural Bridge Ct					NA			NA		03/05/2003
						To: 20-2893 Big Meadows Ct										

Virginia Department of Transportation  
Traffic Engineering Division  
2007  
Annual Average Daily Traffic Volume Estimates By Section of Route  
Chesterfield Maintenance Area

Route	Length	AADT	QA	4Tire	Bus	-----Truck-----				QC	K Factor	QK	Dir Factor	AAWDT	QW	Year
						2Axle	3+Axle	1Trail	2Trail							
<b>Chesterfield County</b>																
(2892) Natural Bridge Rd	0.10	210	R			From: 20-2893 Big Meadows Ct					NA			NA		03/05/2003
(2892) Natural Bridge Rd	0.16	200	R			To: 20-2890 Eastman Rd					NA			NA		03/05/2003
						To: Dead End										
(2893) Big Meadows Terrace	0.05	50	R			From: Dead End					NA			NA		10/18/2006
(2893) Big Meadows Ct	0.06	80	R			To: 20-2892 Natural Bridge Rd					NA			NA		10/18/2006
						To: Dead End										
(2894) Natural Bridge Ct	0.09	90	R			From: Dead End					NA			NA		10/18/2006
(2894) Natural Bridge Ct	0.05	70	R			To: 20-2892 Natural Bridge Rd					NA			NA		10/18/2006
						To: Dead End										
(2895) Oakhill Lane	0.08	70	R			From: 20-2888 Robinwood Dr					NA			NA		12/03/2003
						To: Dead End										
(2896) Hawkbill Circle	0.08	80	R			From: 20-2881 Hawkbill Rd					NA			NA		10/02/2003
						To: Cul-de-Sac										
(2897) Keithwood Ct	0.14	260	R			From: 20-1792 Keithwood Pkwy					NA			NA		03/05/2003
						To: Cul-de-Sac										
(2898) Satinwood Dr	0.13	80	R			From: 20-643 Turner Rd					NA			NA		10/05/2006
						To: Cul-de-Sac										
(2899) Peregrine Rd	0.17	340	R			From: 20-2883 Talon Lane					NA			NA		11/12/2003
						To: 20-637 Hopkins Rd										
(2900) Sterlings Bridge Rd	0.14	450	R			From: 20-1921 Brandermill Pkwy					NA			NA		11/12/2003
(2900) Sterlings Bridge Rd	0.04	230	R			To: 20-2901 Sterlings Bridge Ct					NA			NA		11/12/2003
(2900) Sterlings Bridge Rd	0.05	180	R			To: 20-2902 Sterlings Bridge Pl					NA			NA		05/29/2003
(2900) Sterlings Bridge Rd	0.08	90	R			To: 20-2903 Sterlings Bridge Terrace					NA			NA		05/29/2003
						To: Cul-de-Sac										
(2901) Sterlings Bridge Ct	0.03	40	R			From: Cul-de-Sac					NA			NA		05/29/2003
						To: 20-2900 Sterlings Bridge Rd										
(2902) Sterlings Bridge Pl	0.05	60	R			To: 20-2900 Sterlings Bridge Rd					NA			NA		05/29/2003
						To: Cul-de-Sac										
(2903) Sterlings Bridge Terrace	0.03	40	R			From: Cul-de-Sac					NA			NA		09/28/2006
						To: 20-2900 Sterlings Bridge Rd										
(2904) Barnes Spring Rd	0.18	480	R			From: 20-1921 Brandermill Pkwy					NA			NA		05/29/2003
(2904) Barnes Spring Rd	0.06	280	R			To: 20-2905 Barnes Spring Ct					NA			NA		05/29/2003
(2904) Barnes Spring Rd	0.06	110	R			To: 20-2906 Barnes Spring Terrace					NA			NA		05/29/2003
						To: Cul-de-Sac										

Virginia Department of Transportation  
 Traffic Engineering Division  
 2007  
 Annual Average Daily Traffic Volume Estimates By Section of Route  
 Chesterfield Maintenance Area

Route	Length	AADT	QA	4Tire	Bus	-----Truck-----				QC	K Factor	QK	Dir Factor	AAWDT	QW	Year
						2Axle	3+Axle	1Trail	2Trail							
<b>Chesterfield County</b>																
(2905) Barnes Spring Ct	0.05	60	R			From: 20-2904 Barnes Spring Rd					NA		NA			05/29/2003
						To: Cul-de-Sac										
(2906) Barnes Spring Terrace	0.13	160	R			From: 20-2904 Barnes Spring Rd					NA		NA			05/29/2003
						To: Cul-de-Sac										
(2907) Beach Rd	0.04	1200	R			From: 20-1921 Brandermill Pkwy					NA		NA			06/11/2003
						To: 20-2910 Long Oaks Rd										
(2907) Beach Rd	0.08	890	R			From: 20-2910 Long Oaks Rd					NA		NA			06/11/2003
						To: 20-2947 Liberty Oaks Rd										
(2907) Beach Rd	0.11	740	R			From: 20-2947 Liberty Oaks Rd					NA		NA			06/11/2003
						To: 20-2908 Cottage Oaks Lane										
(2907) Beach Rd	0.03	650	R			From: 20-2908 Cottage Oaks Lane					NA		NA			06/11/2003
						To: 20-2942 Spreading Oak Rd										
(2907) Beach Rd	0.05	600	R			From: 20-2942 Spreading Oak Rd					NA		NA			06/11/2003
						To: 20-2939 Shadow Oaks Rd										
(2907) Beach Rd	0.04	510	R			From: 20-2939 Shadow Oaks Rd					NA		NA			06/11/2003
						To: 20-2940 Broad Oaks Rd										
(2907) Beach Rd	0.04	570	R			From: 20-2940 Broad Oaks Rd					NA		NA			06/11/2003
						To: 20-2980 Regatta Pointe Rd										
(2907) Beach Rd	0.11	540	R			From: 20-2980 Regatta Pointe Rd					NA		NA			06/11/2003
						To: 20-2925 Shallowford Landing Rd										
(2907) Beach Rd	0.09	440	R			From: 20-2925 Shallowford Landing Rd					NA		NA			06/11/2003
						To: 20-2924 Shallowford Trace										
(2907) Beach Rd	0.16	670	R			From: 20-2924 Shallowford Trace					NA		NA			06/11/2003
						To: 20-2918 Fortunes Ridge Rd										
(2907) Beach Rd	0.04	920	R			From: 20-2918 Fortunes Ridge Rd					NA		NA			06/11/2003
						To: 20-1921 Brandermill Pkwy										
(2908) Cottage Oaks Lane	0.04	130	R			From: 20-2907 Beach Rd					NA		NA			06/16/2003
						To: 20-2909 Cottage Oaks Ct										
(2909) Cottage Oaks Ct	0.04	50	R			From: Dead End					NA		NA			06/16/2003
						To: 20-2908 Cottage Oaks Lane										
(2909) Cottage Oaks Ct	0.03	60	R			From: 20-2908 Cottage Oaks Lane					NA		NA			06/16/2003
						To: Dead End										
(2910) Long Oaks Rd	0.07	100	R			From: Cul-de-Sac					NA		NA			09/28/2006
						To: 20-2907 Beach Rd										
(2911) Autumn Woods Rd	0.05	320	R			From: 20-1921 Brandermill Pkwy					NA		NA			09/25/2006
						To: 20-2912 Autumn Woods Circle										
(2911) Autumn Woods Rd	0.09	240	R			From: 20-2912 Autumn Woods Circle					NA		NA			09/25/2006
						To: 20-2913 Autumn Woods Ct										
(2911) Autumn Woods Rd	0.13	120	R			From: 20-2913 Autumn Woods Ct					NA		NA			09/25/2006
						To: Dead End										
(2912) Autumn Woods Circle	0.06	70	R			From: Cul-de-Sac					NA		NA			09/25/2006
						To: 20-2911 Autumn Woods Rd										
(2913) Autumn Woods Ct	0.03	60	R			From: Cul-de-Sac					NA		NA			09/25/2006
						To: 20-2911 Autumn Woods Rd										

Virginia Department of Transportation  
 Traffic Engineering Division  
 2007  
 Annual Average Daily Traffic Volume Estimates By Section of Route  
 Chesterfield Maintenance Area

Route	Length	AADT	QA	4Tire	Bus	-----Truck-----				QC	K Factor	QK	Dir Factor	AAWDT	QW	Year
						2Axle	3+Axle	1Trail	2Trail							
<b>Chesterfield County</b>																
(2914)	0.02	1300	R								NA		NA			10/30/2003
(2915) Commodore Point Ct	0.07	70	R								NA		NA			09/28/2006
(2916) Commodore Point Circle	0.07	70	R								NA		NA			09/28/2006
(2917) Commodore Point Pl	0.08	60	R								NA		NA			09/28/2006
(2918) Fortunes Ridge Rd	0.11	420	R								NA		NA			09/28/2006
(2918) Fortunes Ridge Rd	0.26	180	R								NA		NA			09/28/2006
(2919) Fortunes Ridge Ct	0.16	110	R								NA		NA			09/28/2006
(2920) Sandyridge Pkwy	0.04	850	R								NA		NA			09/25/2006
(2920) Sandyridge Pkwy	0.10	840	R								NA		NA			09/25/2006
(2920) Sandyridge Pkwy	0.24	840	R								NA		NA			09/25/2006
(2920) Sandyridge Pkwy	0.16	1100	R								NA		NA			09/25/2006
(2920) Sandyridge Pkwy	0.04	1300	R								NA		NA			09/25/2006
(2920) Sandyridge Pkwy	0.14	1100	R								NA		NA			09/25/2006
(2920) Sandyridge Pkwy	0.02	1100	R								NA		NA			09/25/2006
(2920) Sandyridge Pkwy	0.05	1100	R								NA		NA			09/25/2006
(2920) Sandyridge Pkwy	0.12	1100	R								NA		NA			09/25/2006
(2920) Sandyridge Pkwy	0.03	1500	R								NA		NA			09/25/2006
(2921) Watkins Glen Rd	0.05	140	R								NA		NA			09/25/2006
(2921) Watkins Glen Rd	0.12	110	R								NA		NA			09/25/2006
(2922) Cradle Hill Rd	0.04	210	R								NA		NA			09/25/2006
(2922) Cradle Hill Rd	0.10	130	R								NA		NA			09/25/2006
(2923) Cradle Hill Ct	0.10	140	R								NA		NA			09/25/2006

Virginia Department of Transportation  
 Traffic Engineering Division  
 2007  
 Annual Average Daily Traffic Volume Estimates By Section of Route  
 Chesterfield Maintenance Area

Route	Length	AADT	QA	4Tire	Bus	Truck				QC	K Factor	QK	Dir Factor	AAWDT	QW	Year
						2Axle	3+Axle	1Trail	2Trail							
<b>Chesterfield County</b>																
(2924) Shallowford Trace	0.13	150	R								NA		NA			09/28/2006
						From: Begin Loop										
						To: End Loop										
(2924) Shallowford Trace	0.03	160	R								NA		NA			09/28/2006
						From: 20-2907 Beach Rd										
						To: 20-2926 Shallowford Landing Tr										
(2925) Shallowford Landing Rd	0.07	250	R								NA		NA			09/28/2006
						From: 20-2907 Beach Rd										
						To: Dead End										
(2926) Shallowford Landing Ter	0.04	60	R								NA		NA			09/28/2006
						From: 20-2927 Shallowford Landing Ct										
(2926) Shallowford Landing Ter	0.05	160	R								NA		NA			09/28/2006
						From: 20-2925 Shallowford Landing Rd										
(2926) Shallowford Landing Ter	0.04	40	R								NA		NA			09/28/2006
						From: Cul-de-Sac										
						To: 20-2926 Shallowford Landing Tr										
(2927) Shallowford Landing Ct	0.04	80	R								NA		NA			09/28/2006
						From: Cul-de-Sac										
						To: Cul-de-Sac										
(2928) Crosstimbers Rd	0.09	110	R								NA		NA			09/25/2006
						From: Cul-de-Sac										
						To: 20-2976 Crosstimbers Terrace										
(2928) Crosstimbers Rd	0.05	250	R								NA		NA			09/25/2006
						From: 20-2975 Crosstimbers Pl										
(2928) Crosstimbers Rd	0.05	360	R								NA		NA			09/25/2006
						From: 20-2929 Crosstimbers Ct										
(2928) Crosstimbers Rd	0.04	530	R								NA		NA			09/25/2006
						From: 20-2920 Sandyridge Pkwy										
						To: Cul-de-Sac										
(2929) Crosstimbers Ct	0.09	130	R								NA		NA			09/25/2006
						From: 20-2928 Crosstimbers Rd										
						To: Cul-de-Sac										
(2930) Long Shadow Dr	0.11	170	R								NA		NA			10/25/2006
						From: 20-2931 Long Shadow Ct										
(2930) Long Shadow Dr	0.07	480	R								NA		NA			10/25/2006
						From: 20-1920 Millridge Pkwy										
						To: Dead End										
(2931) Long Shadow Ct	0.06	100	R								NA		NA			10/25/2006
						From: 20-2932 Long Shadow Terrace										
(2931) Long Shadow Ct	0.08	250	R								NA		NA			10/25/2006
						From: 20-2930 Long Shadow Dr										
						To: Cul-de-Sac										
(2932) Long Shadow Terrace	0.04	90	R								NA		NA			10/25/2006
						From: 20-2931 Long Shadow Ct										
						To: Dead End										
(2933) Sutters Mill Rd	0.13	130	R								NA		NA			09/25/2006
						From: 20-2935 Sutters Mill Terrace										
(2933) Sutters Mill Rd	0.03	220	R								NA		NA			09/25/2006
						From: 20-2936 Sutters Mill Circle										
(2933) Sutters Mill Rd	0.03	340	R								NA		NA			09/25/2006
						From: 20-2934 Sutters Mill Ct										
(2933) Sutters Mill Rd	0.04	460	R								NA		NA			09/25/2006
						From: 20-2920 Sandyridge Pkwy										

Virginia Department of Transportation  
 Traffic Engineering Division  
 2007  
 Annual Average Daily Traffic Volume Estimates By Section of Route  
 Chesterfield Maintenance Area

Route	Length	AADT	QA	4Tire	Bus	Truck				QC	K Factor	QK	Dir Factor	AAWDT	QW	Year
						2Axle	3+Axle	1Trail	2Trail							
<b>Chesterfield County</b>																
(2934) Sutters Mill Ct	0.07	120	R								NA			NA		09/25/2006
(2935) Sutters Mill Terrace	0.06	90	R								NA			NA		09/25/2006
(2936) Sutters Mill Circle	0.10	130	R								NA			NA		09/25/2006
(2937) Five Springs Rd	0.03	260	R								NA			NA		10/25/2006
(2937) Five Springs Rd	0.11	130	R								NA			NA		10/25/2006
(2938) Five Springs Ct	0.02	150	R								NA			NA		10/25/2006
(2938) Five Springs Ct	0.09	120	R								NA			NA		10/25/2006
(2939) Shadow Oaks Rd	0.07	110	R								NA			NA		09/28/2006
(2940) Broad Oaks Rd	0.06	240	R								NA			NA		09/28/2006
(2940) Broad Oaks Rd	0.07	100	R								NA			NA		09/28/2006
(2941) Broad Oaks Ct	0.06	90	R								NA			NA		09/28/2006
(2942) Spreading Oak Rd	0.01	190	R								NA			NA		09/28/2006
(2942) Spreading Oak Rd	0.09	130	R								NA			NA		09/28/2006
(2943) Spreading Oak Ct	0.05	60	R								NA			NA		09/28/2006
(2944) Walnut Creek Rd	0.08	300	R								NA			NA		06/16/2003
(2944) Walnut Creek Rd	0.06	250	R								NA			NA		06/16/2003
(2944) Walnut Creek Rd	0.04	150	R								NA			NA		06/16/2003
(2944) Walnut Creek Rd	0.09	120	R								NA			NA		06/16/2003
(2945) Walnut Creek Ct	0.05	70	R								NA			NA		06/16/2003
(2946) Walnut Creek Cr	0.10	80	R								NA			NA		06/16/2003

Virginia Department of Transportation  
Traffic Engineering Division  
2007  
Annual Average Daily Traffic Volume Estimates By Section of Route  
Chesterfield Maintenance Area

Route	Length	AADT	QA	4Tire	Bus	-----Truck-----				QC	K Factor	QK	Dir Factor	AAWDT	QW	Year
						2Axle	3+Axle	1Trail	2Trail							
<b>Chesterfield County</b>																
(2947) Liberty Oaks Rd	0.02	250	R				From: 20-2907 Beach Rd					NA		NA		05/29/2003
(2947) Liberty Oaks Rd	0.03	130	R				From: 20-2948 Liberty Oaks Circle					NA		NA		05/29/2003
(2947) Liberty Oaks Rd	0.03	60	R				From: 20-2949 Liberty Oaks Ct					NA		NA		05/29/2003
							To: Cul-de-Sac									
(2948) Liberty Oaks Circle	0.09	130	R				From: Cul-de-Sac					NA		NA		05/29/2003
							To: 20-2947 Liberty Oaks Rd									
(2949) Liberty Oaks Ct	0.06	70	R				From: 20-2947 Liberty Oaks Rd					NA		NA		05/29/2003
							To: Cul-de-Sac									
(2950) Carriage Creek Lane	0.03	1900	R				From: 20-2920 Sandyridge Pkwy					NA		NA		09/25/2006
(2950) Carriage Creek Lane	0.01	2000	R				From: 20-2951 Carriage Creek Rd					NA		NA		09/25/2006
							To: Dead End									
(2951) Carriage Creek Rd	0.05	210	R				From: 20-2950 Carriage Creek Lane					NA		NA		09/25/2006
(2951) Carriage Creek Rd	0.03	150	R				From: 20-2952 Carriage Creek Pl					NA		NA		09/25/2006
(2951) Carriage Creek Rd	0.09	90	R				From: 20-2953 Carriage Creek Ct					NA		NA		09/25/2006
							To: Cul-de-Sac									
(2952) Carriage Creek Pl	0.03	50	R				From: Cul-de-Sac					NA		NA		09/25/2006
							To: 20-2951 Carriage Creek Rd									
(2953) Carriage Creek Ct	0.06	70	R				From: 20-2951 Carriage Creek Rd					NA		NA		09/25/2006
							To: Cul-de-Sac									
(2954) Huntgate Woods Rd	0.39	200	R				From: Begin Loop					NA		NA		09/28/2006
(2954) Huntgate Woods Rd	0.06	460	R				From: End Loop					NA		NA		09/28/2006
(2954) Huntgate Woods Rd	0.13	620	R				From: 20-4650 Cove Ridge Rd					NA		NA		09/28/2006
(2954) Huntgate Woods Rd	0.04	950	R				From: 20-2955 Long Gate Rd					NA		NA		09/28/2006
(2954) Huntgate Woods Rd	0.04	1100	R				From: 20-2957 Fairgate Rd					NA		NA		09/28/2006
(2954) Huntgate Woods Rd	0.07	1500	R				From: 20-2958 Meeting Gate Rd					NA		NA		09/28/2006
(2954) Huntgate Woods Rd	0.08	1700	R				From: 20-2964 Spring Gate Rd					NA		NA		09/29/2006
							To: 20-1921 Brandermill Pkwy									
(2955) Long Gate Rd	0.23	220	R				From: Cul-de-Sac					NA		NA		07/22/2003
							To: 20-2954 Huntgate Woods Rd									
(2956) Long Gate Ct	0.03	40	R				From: 20-2955 Long Gate Rd					NA		NA		07/22/2003
							To: Cul-de-Sac									



Virginia Department of Transportation  
 Traffic Engineering Division  
 2007  
 Annual Average Daily Traffic Volume Estimates By Section of Route  
 Chesterfield Maintenance Area

Route	Length	AADT	QA	4Tire	Bus	-----Truck-----				QC	K Factor	QK	Dir Factor	AAWDT	QW	Year
						2Axle	3+Axle	1Trail	2Trail							
<b>Chesterfield County</b>																
(2957) Fairgate Rd	0.07	70	R				From: 20-2954 Huntgate Woods Rd				NA			NA		07/22/2003
							To: Cul-de-Sac									
(2958) Meeting Gate Rd	0.06	120	R				From: 20-2954 Huntgate Woods Rd				NA			NA		07/22/2003
							To: 20-2959 Meeting Gate Ct									
(2959) Meeting Gate Ct	0.04	60	R				From: Dead End				NA			NA		07/22/2003
							To: 20-2958 Meeting Gate Rd									
(2959) Meeting Gate Ct	0.03	50	R				From: 20-2958 Meeting Gate Rd				NA			NA		07/22/2003
							To: Dead End									
(2960) Whispering Oaks Rd	0.09	390	R				From: 20-1921 Brandermill Pkwy				NA			NA		06/18/2003
							To: 20-2961 Whispering Oaks Ct									
(2960) Whispering Oaks Rd	0.08	90	R				From: 20-2961 Whispering Oaks Ct				NA			NA		06/18/2003
							To: Cul-de-Sac									
(2961) Whispering Oaks Ct	0.04	260	R				From: 20-2960 Whispering Oaks Rd				NA			NA		06/18/2003
							To: 20-2962 Whispering Oaks Tr									
(2961) Whispering Oaks Ct	0.05	240	R				From: 20-2962 Whispering Oaks Tr				NA			NA		06/18/2003
							To: 20-2963 Whispering Oaks Pl									
(2961) Whispering Oaks Ct	0.12	150	R				From: 20-2963 Whispering Oaks Pl				NA			NA		06/18/2003
							To: Cul-de-Sac									
(2962) Whispering Oaks Terra	0.07	100	R				From: 20-2961 Whispering Oaks Ct				NA			NA		06/18/2003
							To: Cul-de-Sac									
(2963) Whispering Oaks Pl	0.07	90	R				From: Cul-de-Sac				NA			NA		06/18/2003
							To: 20-2961 Whispering Oaks Ct									
(2964) Spring Gate Rd	0.07	60	R				From: Cul-de-Sac				NA			NA		07/22/2003
							To: 20-2967 Spring Gate Ct									
(2964) Spring Gate Rd	0.10	290	R				From: 20-2967 Spring Gate Ct				NA			NA		07/22/2003
							To: 20-2965 Spring Gate Pl									
(2964) Spring Gate Rd	0.10	460	R				From: 20-2965 Spring Gate Pl				NA			NA		07/22/2003
							To: 20-2954 Huntgate Woods Rd									
(2965) Spring Gate Pl	0.05	170	R				From: 20-2966 Spring Gate Terrace				NA			NA		07/22/2003
							To: 20-2964 Spring Gate Rd									
(2966) Spring Gate Terrace	0.08	100	R				From: Dead End				NA			NA		07/22/2003
							To: 20-2965 Spring Gate Pl									
(2966) Spring Gate Terrace	0.06	70	R				From: 20-2965 Spring Gate Pl				NA			NA		07/22/2003
							To: Cul-de-Sac									
(2967) Spring Gate Ct	0.16	180	R				From: Cul-de-Sac				NA			NA		07/22/2003
							To: 20-2964 Spring Gate Rd									
(2968) Ridge Creek Rd	0.09	110	R				From: Cul-de-Sac				NA			NA		06/18/2003
							To: 20-2969 Ridge Creek Ct									
(2968) Ridge Creek Rd	0.03	170	R				From: 20-2969 Ridge Creek Ct				NA			NA		06/18/2003
							To: 20-1921 Brandermill Pkwy									
(2969) Ridge Creek Ct	0.03	60	R				From: Cul-de-Sac				NA			NA		06/18/2003
							To: 20-2968 Ridge Creek Rd									

Virginia Department of Transportation  
Traffic Engineering Division  
2007  
Annual Average Daily Traffic Volume Estimates By Section of Route  
Chesterfield Maintenance Area

Route	Length	AADT	QA	4Tire	Bus	Truck				QC	K Factor	QK	Dir Factor	AAWDT	QW	Year
						2Axle	3+Axle	1Trail	2Trail							
<b>Chesterfield County</b>																
(2970) Long Hill Rd	0.06	70	R									NA		NA		06/23/2003
(2970) Long Hill Rd	0.09	240	R									NA		NA		06/23/2003
(2971) Long Hill Ct	0.06	80	R									NA		NA		06/25/2003
(2972) Sagewood Rd	0.02	760	R									NA		NA		06/16/2003
(2972) Sagewood Rd	0.07	700	R									NA		NA		06/16/2003
(2972) Sagewood Rd	0.10	520	R									NA		NA		06/16/2003
(2973) Sagegrove Rd	0.05	80	R									NA		NA		06/16/2003
(2973) Sagegrove Rd	0.03	230	R									NA		NA		06/16/2003
(2974) Sagegrove Cr	0.15	150	R									NA		NA		06/16/2003
(2975) Crosstimbers Pl	0.07	100	R									NA		NA		06/16/2003
(2976) Crosstimbers Terrace	0.09	110	R									NA		NA		06/16/2003
(2977) Arrowood Lane	0.03	310	R									NA		NA		06/16/2003
(2978) E Boundary Rd	0.05	1200	R									NA		NA		09/25/2006
(2978) E Boundary Rd	0.10	1000	R									NA		NA		09/25/2006
(2978) E Boundary Rd	0.13	900	R									NA		NA		09/25/2006
(2978) Watercove Rd	0.27	1400	R									NA		NA		09/25/2006
(2979) East Boundary Terrace	0.05	460	R									NA		NA		09/30/2003
(2980) Regatta Pointe Rd	0.13	190	R									NA		NA		09/30/2003
(2980) Regatta Pointe Rd	0.11	270	R									NA		NA		09/30/2003
(2981) Regatta Pointe Ct	0.08	140	R									NA		NA		09/28/2006
(2982) Arrowood Rd	0.11	100	R									NA		NA		09/25/2006

Virginia Department of Transportation  
Traffic Engineering Division  
2007  
Annual Average Daily Traffic Volume Estimates By Section of Route  
Chesterfield Maintenance Area

Route	Length	AADT	QA	4Tire	Bus	-----Truck-----				QC	K Factor	QK	Dir Factor	AAWDT	QW	Year
						2Axle	3+Axle	1Trail	2Trail							
<b>Chesterfield County</b>																
(2982) Arrowood Rd	0.03	130	R								NA			NA		09/25/2006
(2982) Arrowood Rd	0.02	140	R								NA			NA		09/25/2006
(2982) Arrowood Rd	0.05	130	R								NA			NA		09/25/2006
(2983) Arrowood Ct	0.06	80	R								NA			NA		09/25/2006
(2984) Garrison Place Dr	0.04	410	R								NA			NA		09/25/2006
(2984) Garrison Place Dr	0.06	330	R								NA			NA		09/25/2006
(2984) Garrison Place Dr	0.05	220	R								NA			NA		09/25/2006
(2984) Garrison Place Dr	0.05	70	R								NA			NA		09/25/2006
(2985) Garrison Place Terrace	0.05	70	R								NA			NA		09/25/2006
(2986) Garrison Place Ct	0.05	70	R								NA			NA		09/25/2006
(2987) Garrison Place Rd	0.08	150	R								NA			NA		09/25/2006
(2988) Tanglebrook Rd	0.18	210	R								NA			NA		09/25/2006
(2989) Copper Hill Rd	0.19	90	R								NA			NA		09/25/2006
(2989) Copper Hill Rd	0.06	280	R								NA			NA		09/25/2006
(2990) Copper Hill Ct	0.05	48	R								NA			NA		09/25/2006
(2990) Copper Hill Ct	0.09	150	R								NA			NA		09/25/2006
(2991) Copper Hill Pl	0.06	60	R								NA			NA		09/25/2006
(2992) Two Notch Rd	0.04	410	R								NA			NA		09/25/2006
(2992) Two Notch Rd	0.04	220	R								NA			NA		09/25/2006
(2992) Two Notch Rd	0.10	110	R								NA			NA		09/25/2006
(2993) Two Notch Pl	0.13	140	R								NA			NA		09/25/2006

Virginia Department of Transportation  
Traffic Engineering Division  
2007  
Annual Average Daily Traffic Volume Estimates By Section of Route  
Chesterfield Maintenance Area

Route	Length	AADT	QA	4Tire	Bus	Truck				QC	K Factor	QK	Dir Factor	AAWDT	QW	Year
						2Axle	3+Axle	1Trail	2Trail							
<b>Chesterfield County</b>																
(2994) Two Notch Ct	0.07	90	R											NA		09/25/2006
(2995) Tall Hickory Dr	0.07	530	R											NA		09/28/2006
(2995) Tall Hickory Dr	0.03	250	R											NA		09/28/2006
(2995) Tall Hickory Dr	0.07	160	R											NA		09/28/2006
(2995) Tall Hickory Dr	0.06	60	R											NA		09/28/2006
(2996) Tall Hickory Ct	0.05	60	R											NA		09/28/2006
(2997) Pecan Terrace	0.10	120	R											NA		09/28/2006
(2998) Acorn Hill Ct	0.06	70	R											NA		09/28/2006
(2999) East Boundary Ct	0.16	320	R											NA		09/28/2006
(3000) Buckhorn Rd	0.44	320	R											NA		07/16/2003
(3000) Buckhorn Rd	0.44	740	R											NA		07/16/2003
(3001) Deer Dr	0.11	340	R											NA		07/16/2003
(3002) Deerbrook Rd	0.06	30	R											NA		07/16/2003
(3002) Deerbrook Rd	0.08	240	R											NA		07/16/2003
(3002) Deerbrook Rd	0.03	290	R											NA		07/16/2003
(3003) Mapleridge Ct	0.15	60	R											NA		07/16/2003
(3004) Spikehorn Lane	0.42	210	R											NA		07/16/2003
(3005) Laughton Dr	0.04	20	R											NA		10/02/2003
(3005) Laughton Dr	0.06	110	R											NA		10/02/2003
(3006) Laughton Ct	0.03	70	R											NA		10/02/2003

Virginia Department of Transportation  
Traffic Engineering Division  
2007  
Annual Average Daily Traffic Volume Estimates By Section of Route  
Chesterfield Maintenance Area

Route	Length	AADT	QA	4Tire	Bus	Truck				QC	K Factor	QK	Dir Factor	AAWDT	QW	Year
						2Axle	3+Axle	1Trail	2Trail							
<b>Chesterfield County</b>																
3007 Ashmeade Pl	0.03	60	R								NA			NA		10/02/2003
3008 Smoketree Circle	0.05	60	R								NA			NA		10/18/2006
3009 Smoketree Terrace	0.06	60	R								NA			NA		10/18/2006
3010 Rexmoor Pl	0.06	110	R								NA			NA		10/18/2006
3010 Rexmoor Pl	0.04	46	R								NA			NA		10/18/2006
3011 Rexmoor Ct	0.04	30	R								NA			NA		10/18/2006
3012 Durrington Circle	0.04	50	R								NA			NA		10/18/2006
3013 Durrington Pl	0.04	40	R								NA			NA		10/18/2006
3014 Plum Ct	0.04	45	R								NA			NA		10/23/2003
3015 Amstel Bluff Way	0.24	800	R								NA			NA		10/22/2003
3015 Amstel Bluff Way	0.24	980	R								NA			NA		10/22/2003
3015 Glebe Point Rd	0.07	1200	R								NA			NA		10/22/2003
3015 Glebe Point Rd	0.13	1100	R								NA			NA		10/22/2003
3015 Glebe Point Rd	0.48	930	R								NA			NA		10/23/2003
3015 Glebe Point Rd	0.22	680	R								NA			NA		10/22/2003
3015 Glebe Point Rd	0.19	310	R								NA			NA		10/22/2003
3015 Glebe Point Rd	0.01	280	R								NA			NA		10/22/2003
3016 Rockyrun Rd	0.09	60	R								NA			NA		10/22/2003
3016 Rockyrun Rd	0.31	210	R								NA			NA		10/22/2003
3016 Rockyrun Rd	0.24	120	R								NA			NA		10/22/2003
3016 Rockyrun Rd	0.01	10	R								NA			NA		10/22/2003

Virginia Department of Transportation  
Traffic Engineering Division  
2007  
Annual Average Daily Traffic Volume Estimates By Section of Route  
Chesterfield Maintenance Area

Route	Length	AADT	QA	4Tire	Bus	Truck				QC	K Factor	QK	Dir Factor	AAWDT	QW	Year
						2Axle	3+Axle	1Trail	2Trail							
<b>Chesterfield County</b>																
3017	Swift Water Rd	0.13	70	R										NA		10/22/2003
3018	Rockyrun Ct	0.09	70	R										NA		10/22/2003
3019	Skybird Rd	0.11	60	R										NA		10/25/2006
3019	Skybird Rd	0.27	190	R										NA		10/25/2006
3019	Skybird Rd	0.16	70	R										NA		10/25/2006
3020	Skybird Ct	0.08	40	R										NA		10/22/2003
3021	Speeks Ct	0.06	90	R										NA		10/14/2003
3021	Speeks Ct	0.06	200	R										NA		10/14/2003
3022	Reginald Ct	0.03	30	R										NA		10/14/2003
3023	Irongate Square	0.09	130	R										NA		09/03/2003
3024	Turngate Rd	0.14	110	R										NA		10/06/2003
3025	Irongate Dr	0.46	4500	G	100%	0%	0%	0%	0%	C	0.097	F	0.642	4800	G	2007
3025	Irongate Dr	0.51	3400	G	100%	0%	0%	0%	0%	F	0.105	F	0.548	3700	G	2007
3026		0.06	80	R										NA		09/30/2003
3026		0.07	60	R										NA		09/30/2003
3027	Briaroak Rd	0.11	100	R										NA		09/30/2003
3028	Gateline Dr	0.05	100	R										NA		11/12/2003
3028	Gateline Dr	0.10	180	R										NA		11/12/2003
3028	Gateline Dr	0.17	620	R										NA		11/12/2003
3028	Gateline Dr	0.12	170	R										NA		11/12/2003
3029	Graymoss Dr	0.06	50	R										NA		10/06/2003

Virginia Department of Transportation  
 Traffic Engineering Division  
 2007  
 Annual Average Daily Traffic Volume Estimates By Section of Route  
 Chesterfield Maintenance Area

Route	Length	AADT	QA	4Tire	Bus	-----Truck-----				QC	K Factor	QK	Dir Factor	AAWDT	QW	Year
						2Axle	3+Axle	1Trail	2Trail							
<b>Chesterfield County</b>																
(3029) Graymoss Dr	0.08	100	R			From: 20-3024 Turngate Rd					NA			NA		10/06/2003
(3029) Graymoss Dr	0.06	160	R			To: 20-3028 Gateline Dr					NA			NA		10/06/2003
(3029) Graymoss Dr	0.05	220	R			From: 20-3960 Graymoss Ct					NA			NA		10/06/2003
(3029) Graymoss Dr						To: 20-3025 Irongate Dr										
(3030) Turnaway Lane	0.09	170	R			From: 20-3025 Irongate Dr					NA			NA		10/30/2003
(3030) Turnaway Lane	0.08	30	R			To: 20-3031 Bryanbell Dr					NA			NA		10/30/2003
(3030) Turnaway Lane						To: 20-3898										
(3031) Bryanbell Dr	0.06	310	R			From: 20-3030 Turnaway Lane					NA			NA		10/25/2006
(3031) Bryanbell Dr	0.06	130	R			To: 20-3032 Ironside Dr					NA			NA		10/25/2006
(3031) Bryanbell Dr	0.13	600	R			From: 20-3028 Gateline Dr					NA			NA		10/25/2006
(3031) Bryanbell Dr	0.10	490	R			To: 20-3938					NA			NA		10/25/2006
(3031) Bryanbell Dr	0.11	100	R			From: 20-3937 Cabinmill Rd					NA			NA		10/25/2006
(3031) Bryanbell Dr						To: Cul-de-Sac										
(3032) Ironside Dr	0.10	20	R			From: 20-3031 Bryanbell Dr					NA			NA		11/03/2003
(3032) Ironside Dr						To: 20-3898										
(3033) Tevis Lane	0.08	130	R			From: 20-2606 Dumaine Dr					NA			NA		10/14/2003
(3033) Tevis Lane						To: Cul-de-Sac										
(3034) Lynport Ct	0.06	70	R			From: 20-2742 Woodsong Dr					NA			NA		10/25/2006
(3034) Lynport Ct						To: Cul-de-Sac										
(3035) Tanya Terrace	0.11	150	R			From: 20-2606 Dumaine Dr					NA			NA		10/14/2003
(3035) Tanya Terrace						To: Cul-de-Sac										
(3036) Speeks Dr	0.26	2000	R			From: Dead End					NA			NA		06/25/2003
(3036) Speeks Dr	0.10	6700	R			To: US 360 Hull Street Rd					NA			NA		06/25/2003
(3036) Speeks Dr	0.08	4000	R			From: 20-3320					NA			NA		06/25/2003
(3036) Speeks Dr	0.09	2500	R			To: 20-3315 Paulbrook Dr					NA			NA		06/25/2003
(3036) Speeks Dr	0.13	2200	R			From: 20-3021 Speeks Ct					NA			NA		06/25/2003
(3036) Speeks Dr	0.27	390	R			To: 20-2606 Dumaine Dr					NA			NA		06/25/2003
(3036) Speeks Dr						To: Cul-de-Sac										
(3037) Silliman Ct	0.11	110	R			From: Cul-de-Sac					NA			NA		11/12/2003
(3037) Silliman Ct						To: 20-2193 Silliman Dr										
(3038) Springshire Dr	0.08	80	R			From: 20-1663 Firethorne Lane					NA			NA		10/05/2006
(3038) Springshire Dr						To: Dead End										

Virginia Department of Transportation  
Traffic Engineering Division  
2007  
Annual Average Daily Traffic Volume Estimates By Section of Route  
Chesterfield Maintenance Area

Route	Length	AADT	QA	4Tire	Bus	Truck				QC	K Factor	QK	Dir Factor	AAWDT	QW	Year
						2Axle	3+Axle	1Trail	2Trail							
<b>Chesterfield County</b>																
(3039) Shaun Ct	0.04	60	R			From: 20-1663 Firethorne Lane					NA			NA		10/05/2006
						To: Cul-de-Sac										
(3040) Glisson Rd	0.04	60	R			From: 20-1663 Firethorne Lane					NA			NA		11/17/2003
						To: Dead End										
(3041) Welch Ct	0.12	130	R			From: 20-2199 Welch Dr					NA			NA		11/17/2003
						To: Cul-de-Sac										
(3042) Remora Dr	0.12	330	R			From: SR 145 Centralia Rd					NA			NA		10/25/2006
						To: 20-3043 Tithonia Circle										
(3042) Remora Dr	0.07	300	R			From: 20-1996					NA			NA		10/25/2006
						To: 20-1905 Old Warson Dr										
(3042) Remora Dr	0.12	310	R			From: 20-3042 Remora Dr					NA			NA		10/25/2006
						To: Cul-de-Sac										
(3043) Tithonia Circle	0.05	60	R			From: Cul-de-Sac					NA			NA		10/25/2006
						To: 20-1905 Old Warson Dr										
(3044) Warson Ct	0.08	70	R			From: Cul-de-Sac					NA			NA		10/25/2006
						To: 20-1905 Old Warson Dr										
(3045) Dulverton Circle	0.05	90	R			From: Cul-de-Sac					NA			NA		10/25/2006
						To: 20-1905 Old Warson Dr										
(3046) Chatteris Pl	0.12	140	R			From: Cul-de-Sac					NA			NA		10/25/2006
						To: 20-2004 Shamrock Dr										
(3047) Queensway Rd	0.12	130	R			From: Dead End					NA			NA		05/05/2003
						To: 20-3049 Paddenswick Ct										
(3047) Queensway Rd	0.06	170	R			From: 20-3048 Queensway Ct					NA			NA		05/05/2003
						To: 20-1825 Marbleridge Rd										
(3047) Queensway Rd	0.08	190	R			From: 20-1848 Marblethorpe Rd					NA			NA		05/05/2003
						To: Cul-de-Sac										
(3048) Queensway Ct	0.06	110	R			From: Cul-de-Sac					NA			NA		03/10/2003
						To: 20-3047 Queensway Rd										
(3049) Paddenswick Ct	0.04	60	R			From: Cul-de-Sac					NA			NA		03/10/2003
						To: 20-3047 Queensway Rd										
(3050)	0.04	1100	R			From: 20-650 Turner Rd					NA			NA		11/12/2003
						To: 20-3051 Stevens Hollow Dr										
(3051) Stevens Hollow Dr	0.09	720	R			From: 20-3050 Begin Loop					NA			NA		10/05/2006
						To: 20-3056 S. Sexton Dr										
(3051) Stevens Hollow Dr	0.05	610	R			From: 20-3055 Stevens Wood Ct					NA			NA		10/05/2006
						To: 20-3056 NE										
(3051) Stevens Hollow Dr	0.17	460	R			From: 20-3057 Hollow Branch Ct					NA			NA		10/05/2006
						To: 20-3057 Hollow Branch Ct										



Virginia Department of Transportation  
 Traffic Engineering Division  
 2007  
 Annual Average Daily Traffic Volume Estimates By Section of Route  
 Chesterfield Maintenance Area

Route	Length	AADT	QA	4Tire	Bus	-----Truck-----				QC	K Factor	QK	Dir Factor	AAWDT	QW	Year
						2Axle	3+Axle	1Trail	2Trail							
<b>Chesterfield County</b>																
(3051) Stevens Hollow Dr	0.20	430	R			From: 20-3057 Hollow Branch Ct					NA			NA		10/05/2006
(3051) Stevens Hollow Dr	0.07	530	R			To: 20-3052 Hollow Wood Ct					NA			NA		10/05/2006
						From: 20-3050 End Loop										
(3052) Hollow Wood Ct	0.04	60	R			To: Cul-de-Sac					NA			NA		10/05/2006
						From: 20-3051 Stevens Hollow Dr										
(3053) Belfield Ct	0.13	120	R			To: 20-1845 Summerleaf Dr					NA			NA		10/05/2006
						From: Cul-de-Sac										
(3054) Pawpans Ct	0.09	80	R			To: Dead End					NA			NA		10/05/2006
						From: 20-1845 Belfield Rd; Summerleaf Dr										
(3054) Pawpans Pl	0.14	140	R			To: 20-1845					NA			NA		10/05/2006
						From: Dead End										
(3055) Stevens Wood Ct	0.03	50	R			To: 20-3051 Stevens Hollow Dr					NA			NA		10/05/2006
						From: Cul-de-Sac										
(3056) Sexton Dr	0.26	570	R			To: 20-3051 Stevens Hollow Dr					NA			NA		10/05/2006
(3056) Sexton Dr	0.03	390	R			To: 20-3051 Stevens Hollow Dr					NA			NA		10/05/2006
						From: Dead End										
(3057) Hollow Branch Ct	0.09	70	R			To: 20-3051 Stevens Hollow Dr					NA			NA		10/05/2006
						From: Cul-de-Sac										
(3058) Lightwood Ct	0.06	80	R			To: Cul-de-Sac					NA			NA		10/25/2006
						From: 20-2222 Old Creek Rd										
(3059) Pullbrooke Dr	0.12	110	R			To: 20-1848 Marblethorpe Rd					NA			NA		10/18/2006
						From: Dead End										
(3060) Telstar Dr	0.15	180	R			To: 20-3064 Plum St					NA			NA		10/25/2006
						From: 20-2847 Chesswood Dr										
(3061) Greatbridge Rd	0.07	70	R			To: Cul-de-Sac					NA			NA		10/25/2006
(3061) Greatbridge Rd	0.06	160	R			To: 20-3064 Plum St					NA			NA		10/25/2006
(3061) Greatbridge Rd	0.09	210	R			To: 20-3063 Greatbridge Terrace					NA			NA		10/25/2006
(3061) Greatbridge Rd	0.06	260	R			To: 20-3062 Greatbridge Ct					NA			NA		10/25/2006
(3061) Greatbridge Rd	0.07	180	R			To: 20-2847 Chesswood Dr					NA			NA		10/25/2006
(3061) Greatbridge Rd	0.01	10	R			To: 20-1910 Lost Forest Dr					NA			NA		10/25/2006
						From: Dead End										
(3062) Greatbridge Ct	0.07	70	R			To: 20-3061 Greatbridge Rd					NA			NA		10/25/2006
						From: Cul-de-Sac										
(3063) Greatbridge Terrace	0.07	120	R			To: 20-3061 Greatbridge Rd					NA			NA		10/25/2006
						From: Cul-de-Sac										

Virginia Department of Transportation  
 Traffic Engineering Division  
 2007  
 Annual Average Daily Traffic Volume Estimates By Section of Route  
 Chesterfield Maintenance Area

Route	Length	AADT	QA	4Tire	Bus	Truck				QC	K Factor	QK	Dir Factor	AAWDT	QW	Year
						2Axle	3+Axle	1Trail	2Trail							
<b>Chesterfield County</b>																
(3064) Plum St	0.13	300	R			From: 20-3061 Greatbridge Rd					NA			NA		10/25/2006
(3064) Plum St	0.11	670	R			From: 20-3060 Telstar Dr					NA			NA		10/25/2006
						To: 20-750 Shiloh Dr										
(3065) Cedarbend Lane	0.12	110	R			From: 20-1908					NA			NA		10/25/2006
						To: 20-1910 Lost Forest Dr										
(3066) Bent Wood Ct	0.04	70	R			From: 20-1908					NA			NA		10/25/2006
						To: Cul-de-Sac										
(3067) Forest Acres Lane	0.12	200	R			From: 20-750 Shiloh Dr					NA			NA		10/25/2006
						To: 20-1908 Bentwood Lane										
(3068) Laurel Oak Rd	0.12	180	R			From: Cul-de-Sac					NA			NA		10/05/2006
(3068) Laurel Oak Rd	0.14	450	R			From: 20-3073 Emory Oak Lane					NA			NA		10/05/2006
(3068) Laurel Oak Rd	0.14	630	R			From: 20-3072 Blue Oak Ct					NA			NA		10/05/2006
(3068) Laurel Oak Rd	0.03	700	R			From: 20-2884 Finch Ct					NA			NA		10/05/2006
(3068) Laurel Oak Rd	0.18	890	R			From: 20-3071 Laurel Oak Circle					NA			NA		10/05/2006
(3068) Laurel Oak Rd	0.05	1000	R			From: 20-3070 Water Oak Ct					NA			NA		10/05/2006
(3068) Laurel Oak Rd	0.03	1100	R			From: 20-3069 Laurel Oak Ct					NA			NA		10/05/2006
						To: 20-637 Hopkins Rd										
(3069) Laurel Oak Ct	0.06	100	R			From: Cul-de-Sac					NA			NA		10/05/2006
						To: 20-3068 Laurel Oak Rd										
(3070) Water Oak Ct	0.06	80	R			From: Cul-de-Sac					NA			NA		10/05/2006
						To: 20-3068 Laurel Oak Rd										
(3071) Laurel Oak Circle	0.04	60	R			From: Cul-de-Sac					NA			NA		10/05/2006
						To: 20-3068 Laurel Oak Rd										
(3072) Blue Oak Ct	0.04	60	R			From: Cul-de-Sac					NA			NA		10/07/2006
						To: 20-3068 Laurel Oak Rd										
(3073) Emory Oak Lane	0.14	280	R			From: 20-3068 Laurel Oak Rd					NA			NA		12/03/2003
(3073) Emory Oak Lane	0.05	70	R			From: 20-2868 Green Cedar Lane					NA			NA		12/03/2003
						To: Cul-de-Sac										
(3074) Hollow Ridge Ct	0.03	70	R			From: 20-3051 Stevens Hollow Dr					NA			NA		10/25/2006
						To: Cul-de-Sac										
(3075) Black Oak Rd	0.07	570	R			From: 20-642 Salem Church Rd					NA			NA		10/05/2006
(3075) Black Oak Rd	0.17	410	R			From: 20-3076 Bur Oak Lane					NA			NA		10/05/2006
						To: 20-1845 Belfield Rd										

Virginia Department of Transportation  
Traffic Engineering Division  
2007  
Annual Average Daily Traffic Volume Estimates By Section of Route  
Chesterfield Maintenance Area

Route	Length	AADT	QA	4Tire	Bus	-----Truck-----				QC	K Factor	QK	Dir Factor	AAWDT	QW	Year
						2Axle	3+Axle	1Trail	2Trail							
<b>Chesterfield County</b>																
(3075) Black Oak Rd	0.21	140	R			From: 20-1845 Belfield Rd					NA			NA		10/05/2006
						To: Cul-de-Sac										
(3076) Bur Oak Lane	0.05	60	R			From: Dead End					NA			NA		10/05/2006
(3076) Bur Oak Lane	0.07	110	R			From: 20-3075 Black Oak Rd					NA			NA		10/05/2006
(3076) Bur Oak Lane	0.06	70	R			From: 20-3077 Bur Oak Ct					NA			NA		10/05/2006
						To: Dead End										
(3077) Bur Oak Ct	0.06	60	R			From: 20-3076 Bur Oak Lane					NA			NA		10/05/2006
						To: Cul-de-Sac										
(3078) Oak Water Rd	0.07	100	R			From: 20-2620 Lancashire Dr					NA			NA		10/23/2006
						To: 20-3079 Oak Water Ct										
(3079) Oak Water Ct	0.08	80	R			From: 20-3078 Oak Water Rd					NA			NA		10/23/2006
						To: Cul-de-Sac										
(3080) Lakeforest Dr	0.29	260	R			From: Cul-de-Sac					NA			NA		10/23/2006
						To: 20-2620 Lancashire Dr										
(3081) Mountain Pine Blvd	0.18	1400	R			From: 20-647 Hicks Rd					NA			NA		10/10/2006
(3081) Mountain Pine Blvd	0.05	1300	R			From: 20-3195 Spruce Pine Dr					NA			NA		10/10/2006
(3081) Mountain Pine Blvd	0.16	1200	R			From: 20-3196 White Cedar Lane					NA			NA		10/10/2006
(3081) Mountain Pine Blvd	0.04	920	R			From: 0.16 MN 20-3196					NA			NA		10/10/2006
(3081) Shadymist Dr	0.08	1000	R			From: 20-3085 Treewood Lane					NA			NA		10/10/2006
(3081) Shadymist Dr	0.09	1100	R			From: 20-3084 Shadymist Terrace					NA			NA		10/10/2006
(3081) Shadymist Dr	0.06	1200	R			From: 20-3083 Woodyshade Circle					NA			NA		10/10/2006
(3081) Shadymist Dr	0.07	1200	R			From: 20-3082 Shadymist Ct					NA			NA		10/10/2006
						To: 20-678 South Providence Rd										
(3082) Shadymist Ct	0.04	70	R			From: 20-3081 Shadymist Dr					NA			NA		10/23/2006
						To: Cul-de-Sac										
(3083) Woodyshade Circle	0.12	150	R			From: Cul-de-Sac					NA			NA		10/23/2006
						To: 20-3081 Shadymist Dr										
(3084) Shadymist Terrace	0.03	40	R			From: 20-3081 Shadymist Dr					NA			NA		10/23/2006
						To: Cul-de-Sac										
(3085) Treewood Lane	0.07	70	R			From: Dead End					NA			NA		10/23/2006
(3085) Treewood Lane	0.09	90	R			From: 20-3081 Shadymist Dr; Mountain Pine Blvd					NA			NA		10/23/2006
						To: Dead End										

Virginia Department of Transportation  
Traffic Engineering Division  
2007  
Annual Average Daily Traffic Volume Estimates By Section of Route  
Chesterfield Maintenance Area

Route	Length	AADT	QA	4Tire	Bus	-----Truck-----				QC	K Factor	QK	Dir Factor	AAWDT	QW	Year
						2Axle	3+Axle	1Trail	2Trail							
<b>Chesterfield County</b>																
(3086) Twilight Lane	0.07	410	R				From: 20-3727 Foxberry Dr				NA			NA		10/23/2006
(3086) Twilight Lane	0.08	280	R				To: 20-3721 Oxer Rd				NA			NA		10/23/2006
(3086) Twilight Lane	0.05	250	R				From: 20-3720 Leveret Lane				NA			NA		10/23/2006
(3086) Twilight Lane	0.12	130	R				To: 20-3195 Spruce Pine Dr				NA			NA		10/23/2006
							To: Dead End									
(3087) Tokay Rd	0.04	40	R				From: Dead End				NA			NA		08/25/2003
(3087) Tokay Rd	0.09	70	R				To: 20-3088 Tokay Ct				NA			NA		08/25/2003
							To: 20-2790 Rollingway Rd									
(3088) Tokay Ct	0.18	150	R				From: Cul-de-Sac				NA			NA		08/25/2003
							To: 20-3087 Tokay Rd									
(3089) Ridgerun Ct	0.03	30	R				From: 20-3091 Ridgerun Rd				NA			NA		08/27/2003
							To: Cul-de-Sac									
(3090) Brookridge Rd	0.07	60	R				From: Dead End				NA			NA		08/25/2003
(3090) Brookridge Rd	0.04	210	R				To: 20-4134 Bexwood Dr				NA			NA		08/25/2003
(3090) Brookridge Rd	0.07	230	R				From: 20-3160 Brookridge Pl				NA			NA		08/25/2003
(3090) Brookridge Rd	0.18	290	R				To: 20-3159 Brookridge Way				NA			NA		08/25/2003
(3090) Brookridge Rd	0.08	830	R				From: 20-3092 Oakforest Dr				NA			NA		08/25/2003
							To: 20-2790 Rollingway Rd									
(3091) Ridgerun Rd	0.10	140	R				From: Cul-de-Sac				NA			NA		08/27/2003
(3091) Ridgerun Rd	0.16	260	R				To: 20-3094 Timberun Rd				NA			NA		08/27/2003
(3091) Ridgerun Rd	0.08	1600	R				From: 20-3092 Oakforest Dr				NA			NA		08/27/2003
(3091) Ridgerun Rd	0.27	940	R				To: 20-2790 Rollingway Rd				NA			NA		08/27/2003
(3091) Ridgerun Rd	0.03	970	R				From: 20-3089 Ridgerun Ct				NA			NA		08/27/2003
(3091) Ridgerun Rd	0.05	520	R				To: 20-653 Qualla Rd				NA			NA		08/27/2003
(3091) Ridgerun Rd	0.08	450	R				From: 20-4530 Ridgerun Pl				NA			NA		08/27/2003
(3091) Ridgerun Rd	0.13	160	R				To: 20-4531 Ridgerun Terrace				NA			NA		08/27/2003
							From: Cul-de-Sac									
							To: Dead End									
(3092) Oakforest Dr	0.03	5	R				From: Dead End				NA			NA		08/25/2003
(3092) Oakforest Dr	0.21	610	R				To: 20-3099 Andradell Lane				NA			NA		08/25/2003
							To: 20-3543									

Virginia Department of Transportation  
Traffic Engineering Division  
2007  
Annual Average Daily Traffic Volume Estimates By Section of Route  
Chesterfield Maintenance Area

Route	Length	AADT	QA	4Tire	Bus	Truck				QC	K Factor	QK	Dir Factor	AAWDT	QW	Year
						2Axle	3+Axle	1Trail	2Trail							
<b>Chesterfield County</b>																
(3092) Oakforest Dr	0.06	1200	R													08/25/2003
(3092) Oakforest Dr	0.08	230	R													08/25/2003
(3092) Oakforest Dr	0.08	340	R													08/25/2003
(3092) Oakforest Dr	0.06	290	R													08/25/2003
(3093) Oakforest Ct	0.07	80	R													08/25/2003
(3094) Timberun Rd	0.04	47	R													08/27/2003
(3094) Timberun Rd	0.14	180	R													08/27/2003
(3094)	0.07	130	R													08/27/2003
(3095) Gention Rd	0.05	200	R													08/27/2003
(3095) Gention Rd	0.04	230	R													08/27/2003
(3095) Gention Rd	0.10	270	R													08/27/2003
(3095) Gention Rd	0.09	390	R													08/27/2003
(3095) Gention Rd	0.03	870	R													08/27/2003
(3096) Gention Ct	0.08	90	R													08/27/2003
(3097) Genlou Rd	0.15	170	R													08/27/2003
(3097) Genlou Rd	0.05	180	R													08/27/2003
(3097) Genlou Rd	0.11	90	R													08/27/2003
(3097) Genlou Rd	0.06	100	R													08/27/2003
(3097) Genlou Rd	0.11	150	R													08/27/2003
(3098) Gention Pl	0.04	40	R													08/27/2003
(3099) Andradell Lane	0.10	290	R													10/25/2006
(3099) Andradell Lane	0.10	190	R													10/25/2006

Virginia Department of Transportation  
Traffic Engineering Division  
2007  
Annual Average Daily Traffic Volume Estimates By Section of Route  
Chesterfield Maintenance Area

Route	Length	AADT	QA	4Tire	Bus	Truck				QC	K Factor	QK	Dir Factor	AAWDT	QW	Year
						2Axle	3+Axle	1Trail	2Trail							
<b>Chesterfield County</b>																
3100 Pleasanthill Ct	0.05	70	R								NA			NA		10/18/2006
3101 Smoketree Pl	0.05	70	R								NA			NA		05/07/2003
3102 Gordon School Ct	0.04	60	R								NA			NA		05/07/2003
3103 Mountain Laurel Dr	0.15	220	R								NA			NA		10/18/2006
3103 Mountain Laurel Dr	0.12	190	R								NA			NA		10/18/2006
3103 Mountain Laurel Dr	0.07	80	R								NA			NA		10/18/2006
3104 Mountain Laurel Ct	0.04	60	R								NA			NA		10/18/2006
3105 Yucca Dr	0.08	210	R								NA			NA		10/18/2006
3105 Yucca Dr	0.03	290	R								NA			NA		10/18/2006
3105 Yucca Dr	0.10	480	R								NA			NA		10/18/2006
3106 Yucca Lane	0.07	90	R								NA			NA		10/18/2006
3107 Yucca Ct	0.08	100	R								NA			NA		10/18/2006
3108 Sunflower Lane	0.24	270	R								NA			NA		10/18/2006
3109 Glenpark Lane	0.09	170	R								NA			NA		09/14/2006
3109 Glenpark Lane	0.09	240	R								NA			NA		09/14/2006
3109 Glenpark Lane	0.06	310	R								NA			NA		09/14/2006
3109 Glenpark Lane	0.08	380	R								NA			NA		09/14/2006
3109 Glenpark Lane	0.06	330	R								NA			NA		09/14/2006
3109 Glenpark Lane	0.08	220	R								NA			NA		09/14/2006
3109 Glenpark Lane	0.13	120	R								NA			NA		09/14/2006
3110 Glenpark Ct	0.03	60	R								NA			NA		09/14/2006

Virginia Department of Transportation  
Traffic Engineering Division  
2007  
Annual Average Daily Traffic Volume Estimates By Section of Route  
Chesterfield Maintenance Area

Route	Length	AADT	QA	4Tire	Bus	-----Truck-----				QC	K Factor	QK	Dir Factor	AAWDT	QW	Year
						2Axle	3+Axle	1Trail	2Trail							
<b>Chesterfield County</b>																
(3111) Karma Rd	0.08	360	R				From: 20-1657 Ivywood Rd				NA			NA		10/14/2003
(3111) Karma Rd	0.14	60	R				From: 20-3112 Kralan Dr				NA			NA		10/25/2006
							To: Dead End									
(3112) Kralan Dr	0.07	70	R				From: 20-1592 Elfinwood Rd				NA			NA		10/25/2006
(3112) Kralan Dr	0.07	120	R				From: 20-3113 Kralan Ct				NA			NA		10/25/2006
							To: 20-3111 Karma Rd									
(3113) Kralan Ct	0.10	90	R				From: 20-3112 Kralan Dr				NA			NA		10/25/2006
							To: Cul-de-Sac									
(3114) Teterling Rd	0.07	46	R				From: Dead End				NA			NA		10/25/2006
(3114) Teterling Rd	0.14	250	R				From: 20-3115 Teterling Ct				NA			NA		10/25/2006
(3114) Teterling Rd	0.13	110	R				From: 20-1592 Elfinwood Rd				NA			NA		10/25/2006
							To: Dead End									
(3115) Teterling Ct	0.15	120	R				From: Cul-de-Sac				NA			NA		10/25/2006
							To: 20-3114 Teterling Rd									
(3116) Rossmere Dr	0.11	160	R				From: 20-1073 Ashtree Rd				NA			NA		10/14/2003
(3116) Rossmere Dr	0.10	220	R				From: 20-3133 Rossmere Ct				NA			NA		10/14/2003
(3116) Rossmere Dr	0.06	270	R				From: 20-3119 Rossmere Circle				NA			NA		10/14/2003
(3116) Rossmere Dr	0.09	80	R				From: 20-1070 Glengate Rd				NA			NA		10/14/2003
							To: Dead End									
(3117) Ashtree Pl	0.05	60	R				From: 20-1073 Ashtree Rd				NA			NA		03/12/2003
							To: Cul-de-Sac									
(3118) Great Branch Dr	0.25	240	R				From: Dead End				NA			NA		10/25/2006
(3118) Great Branch Dr	0.17	160	R				From: 20-1521 Womack Rd				NA			NA		10/25/2006
							To: Cul-de-Sac									
(3119) Rossmere Circle	0.03	40	R				From: Cul-de-Sac				NA			NA		10/14/2003
							To: 20-3116 Rossmere Dr									
(3120) Fort Sumter Rd	0.06	130	R				From: 20-3121 Fort Sumter Ct				NA			NA		09/28/2006
							To: 20-907 Bridgewood Rd									
(3121) Fort Sumter Ct	0.04	70	R				From: Dead End				NA			NA		09/28/2006
(3121) Fort Sumter Ct	0.04	45	R				From: 20-3120 Fort Sumter Rd				NA			NA		09/28/2006
							To: Dead End									
(3122) DeHaviland Dr	0.11	240	R				From: 20-907 Bridgewood Rd				NA			NA		09/15/2003
							To: 20-839; 20-3128									

Virginia Department of Transportation  
Traffic Engineering Division  
2007  
Annual Average Daily Traffic Volume Estimates By Section of Route  
Chesterfield Maintenance Area

Route	Length	AADT	QA	4Tire	Bus	Truck				QC	K Factor	QK	Dir Factor	AAWDT	QW	Year
						2Axle	3+Axle	1Trail	2Trail							
<b>Chesterfield County</b>																
(3123) Twelve Oaks Rd	0.08	160	R				From: 20-3124 Glen Tara Dr				NA		NA		09/28/2006	
(3123) Twelve Oaks Rd	0.09	250	R				To: 20-4372 Twelve Oaks Ct				NA		NA		09/28/2006	
(3123) Twelve Oaks Rd	0.16	490	R				From: 20-4371 OHara Dr				NA		NA		09/28/2006	
(3123) Twelve Oaks Rd	0.22	770	R				To: 20-3127 White Manor Lane				NA		NA		09/28/2006	
(3123) Twelve Oaks Rd	0.17	2200	R				From: 20-907 Bridgewood Rd				NA		NA		09/28/2006	
							To: 20-651 Bailey Br Rd N									
(3124) Glen Tara Dr	0.11	70	R				From: 20-3123 Twelve Oaks Rd				NA		NA		09/28/2006	
(3124) Glen Tara Dr	0.14	190	R				To: 20-4373 Glen Tara Ct				NA		NA		09/28/2006	
(3124) Glen Tara Dr	0.06	270	R				From: 20-4371 OHara Dr				NA		NA		09/28/2006	
(3124)	0.10	490	R				To: 20-4370 Gable Way				NA		NA		09/28/2006	
(3124) Glen Tara Dr	0.10	670	R				From: 20-3127 White Manor Lane				NA		NA		09/28/2006	
(3124) Glen Tara Dr	0.08	850	R				To: 20-3125 Ashleywilkes Lane				NA		NA		09/28/2006	
(3124) Glen Tara Dr	0.15	940	R				From: 20-907 Bridgewood Rd				NA		NA		09/28/2006	
							To: 20-651 Bailey Br Rd N									
(3125) Ashleywilkes Lane	0.06	180	R				From: 20-3124 Glen Tara Dr				NA		NA		09/28/2006	
(3125) Ashleywilkes Lane	0.05	60	R				To: 20-3126 Sterlinghealth Dr				NA		NA		09/28/2006	
							Cul-de-Sac									
(3126) Sterlinghealth Dr	0.07	60	R				From: 20-3127 White Manor Lane				NA		NA		09/28/2006	
							To: 20-3125 Ashleywilkes Lane									
(3127) White Manor Lane	0.06	90	R				From: 20-3123 Twelve Oaks Rd				NA		NA		09/28/2006	
(3127) White Manor Lane	0.06	80	R				To: 20-3124 Glen Tara Dr				NA		NA		09/28/2006	
							To: 20-3126 Sterlinghealth Dr									
(3128) Southernbelle Lane	0.07	90	R				From: Cul-de-Sac				NA		NA		09/28/2006	
(3128) Southernbelle Lane	0.06	200	R				To: 20-3129 Southernbelle Ct				NA		NA		09/28/2006	
							To: 20-839; 20-3122									
(3129) Southernbelle Ct	0.05	70	R				From: Cul-de-Sac				NA		NA		09/15/2003	
							To: 20-3128 Southernbelle Lane									
(3130) Reinhold Dr	0.16	90	R				From: 20-719 Bixby Lane				NA		NA		10/30/2003	
							To: 20-3131 Van Nostrand Lane									
(3131) Van Nostrand Lane	0.09	30	R				From: 20-3132 Hagerty Lane				NA		NA		10/30/2003	
							To: 20-3130 Reinhold Dr									



Virginia Department of Transportation  
Traffic Engineering Division  
2007  
Annual Average Daily Traffic Volume Estimates By Section of Route  
Chesterfield Maintenance Area

Route	Length	AADT	QA	4Tire	Bus	-----Truck-----				QC	K Factor	QK	Dir Factor	AAWDT	QW	Year
						2Axle	3+Axle	1Trail	2Trail							
<b>Chesterfield County</b>																
(3132) Hagerty Lane	0.20	260	R				From: 20-719 Bixby Lane					NA		NA		10/30/2003
(3132) Hagerty Lane	0.17	100	R				From: 20-3131 Van Nostrand Lane					NA		NA		10/30/2003
							To: Cul-de-Sac									
(3133) Rossmere Ct	0.06	90	R				From: Cul-de-Sac					NA		NA		03/12/2003
							To: 20-3116 Rossmere Dr									
(3134) Dawnwood Terrace	0.07	90	R				From: 20-1390 Dawnwood Rd					NA		NA		03/12/2003
							To: Cul-de-Sac									
(3135) Glenpark Lane	0.06	80	R				From: Cul-de-Sac					NA		NA		09/14/2006
(3135) Glenpark Lane	0.06	160	R				From: 20-3136 Glenpark Circle					NA		NA		09/14/2006
(3135) Glenpark Lane	0.05	590	R				From: 20-1385 Queensgate Rd					NA		NA		09/14/2006
(3135) Glenpark Lane	0.05	630	R				From: 20-3505 Glenshade Dr					NA		NA		09/14/2006
(3135) Glenpark Lane	0.06	170	R				From: 20-3506 Fennimore Rd					NA		NA		09/14/2006
(3135) Glenpark Lane	0.06	170	R				From: 20-1074 Glenmeadow Rd					NA		NA		09/14/2006
(3136) Glenpark Circle	0.03	40	R				From: 20-3135 Glenpark Lane					NA		NA		09/14/2006
							To: Cul-de-Sac									
(3137) Planters Row Dr	0.07	60	R				From: Cul-de-Sac					NA		NA		08/28/2006
(3137) Planters Row Dr	0.21	150	R				From: 20-3139 Thornleigh Rd					NA		NA		08/28/2006
(3137) Planters Row Dr	0.09	260	R				From: 20-3138 Planters Row Ct					NA		NA		08/28/2006
							To: 20-1223 Pine Bark Lane									
(3138) Planters Row Ct	0.04	40	R				From: Cul-de-Sac					NA		NA		08/28/2006
							To: 20-3137 Planters Row Dr									
(3139) Thornleigh Rd	0.39	420	R				From: Dead End					NA		NA		08/28/2006
(3139) Thornleigh Rd	0.07	70	R				From: 20-728 Corner Rock Rd					NA		NA		08/28/2006
							To: 20-3137 Planters Row Dr									
(3140) Glenlivet Dr	0.15	220	R				From: 20-3142 Shire Oak Dr					NA		NA		10/10/2006
(3140) Glenlivet Dr	0.07	320	R				From: 20-3141 Glenlivet Ct					NA		NA		10/10/2006
							To: 20-722 Halloway Ave									
(3141) Glenlivet Ct	0.08	90	R				From: 20-3140 Glenlivet Dr					NA		NA		10/10/2006
							To: Cul-de-Sac									
(3142) Shire Oak Dr	0.10	70	R				From: Dead End					NA		NA		10/10/2006
(3142) Shire Oak Dr	0.09	120	R				From: 20-3140 Glenlivet Dr					NA		NA		10/10/2006
							To: 20-3143 Perthwood Lane									

Virginia Department of Transportation  
Traffic Engineering Division  
2007  
Annual Average Daily Traffic Volume Estimates By Section of Route  
Chesterfield Maintenance Area

Route	Length	AADT	QA	4Tire	Bus	-----Truck-----				QC	K Factor	QK	Dir Factor	AAWDT	QW	Year
						2Axle	3+Axle	1Trail	2Trail							
<b>Chesterfield County</b>																
3143 Perthwood Lane	0.04	20	R								NA			NA		10/10/2006
3143 Perthwood Lane	0.15	90	R								NA			NA		10/10/2006
3143 Perthwood Lane	0.05	80	R								NA			NA		10/10/2006
3144 Perthshire St	0.09	360	R								NA			NA		10/30/2003
3145 Old Mesa Dr	0.11	100	R								NA			NA		10/02/2003
3146 Shanto Ct	0.15	160	R								NA			NA		10/02/2003
3147 Bluespruce Dr	0.10	90	R								NA			NA		10/25/2006
3148 Madison Ct	0.06	60	R								NA			NA		10/10/2006
3148 Madison Ct	0.05	50	R								NA			NA		10/10/2006
3149 Rabbit Run	0.07	70	R								NA			NA		10/10/2006
3149 Rabbit Run	0.05	50	R								NA			NA		10/10/2006
3150 Greenyard Rd	0.34	90	R								NA			NA		07/16/2003
3151 Meterie Ct	0.04	49	R								NA			NA		10/02/2003
3152	0.01	280	R								NA			NA		10/06/2003
3152	0.18	30	R								NA			NA		10/06/2003
3153 Simplicity Ct	0.09	160	R								NA			NA		10/23/2003
3154 Husting Rd	0.06	2200	R								NA			NA		10/22/2003
3154 Husting Rd	0.11	2200	R								NA			NA		10/22/2003
3154 Husting Rd	0.06	390	R								NA			NA		10/22/2003
3154 Husting Rd	0.06	360	R								NA			NA		10/22/2003
3154 Husting Rd	0.05	300	R								NA			NA		10/22/2003

Virginia Department of Transportation  
Traffic Engineering Division  
2007  
Annual Average Daily Traffic Volume Estimates By Section of Route  
Chesterfield Maintenance Area

Route	Length	AADT	QA	4Tire	Bus	Truck				QC	K Factor	QK	Dir Factor	AAWDT	QW	Year
						2Axle	3+Axle	1Trail	2Trail							
<b>Chesterfield County</b>																
(3155) Husting Ct	0.07	90	R								NA			NA		10/25/2006
(3156) Rams Crossing	0.18	160	R								NA			NA		08/18/2003
(3156) Rams Crossing	0.05	220	R								NA			NA		08/18/2003
(3156) Rams Crossing	0.13	450	R								NA			NA		08/18/2003
(3156) Rams Crossing	0.22	660	R								NA			NA		08/18/2003
(3157) Torquay Loop	0.18	110	R								NA			NA		10/23/2006
(3158) Nott Lane	0.04	2200	R								NA			NA		10/22/2003
(3158) Nott Lane	0.11	2100	R								NA			NA		10/22/2003
(3158) Nott Lane	0.13	160	R								NA			NA		10/22/2003
(3159) Brookridge Way	0.04	60	R								NA			NA		08/25/2003
(3160) Brookridge Pl	0.03	40	R								NA			NA		08/25/2003
(3161) Libro Loop	0.12	870	R								NA			NA		08/20/2003
(3162) Pennbrook Dr	0.05	40	R								NA			NA		08/13/2003
(3162) Pennbrook Dr	0.16	260	R								NA			NA		08/13/2003
(3163) Pennbrook Ct	0.10	100	R								NA			NA		08/13/2003
(3164) Brickhaven Dr	0.16	180	R								NA			NA		08/13/2003
(3165) Hallmark Dr	0.07	120	R								NA			NA		10/25/2006
(3165) Hallmark Dr	0.14	210	R								NA			NA		10/25/2006
(3165) Hallmark Dr	0.04	360	R								NA			NA		10/25/2006
(3165) Hallmark Dr	0.06	410	R								NA			NA		10/25/2006
(3166) Hallmark Ct	0.03	50	R								NA			NA		09/30/2003

Virginia Department of Transportation  
 Traffic Engineering Division  
 2007  
 Annual Average Daily Traffic Volume Estimates By Section of Route  
 Chesterfield Maintenance Area

Route	Length	AADT	QA	4Tire	Bus	Truck				QC	K Factor	QK	Dir Factor	AAWDT	QW	Year
						2Axle	3+Axle	1Trail	2Trail							
<b>Chesterfield County</b>																
(3167) Hallmark Circle	0.03	80	R								NA			NA		09/30/2003
(3168) Hallmark Terrace	0.04	50	R								NA			NA		10/02/2003
(3169) Brambleton Rd	0.03	20	R								NA			NA		10/25/2006
(3169) Brambleton Rd	0.14	670	R								NA			NA		10/25/2006
(3169) Brambleton Rd	0.08	830	R								NA			NA		10/25/2006
(3169) Brambleton Rd	0.08	250	R								NA			NA		10/25/2006
(3169) Brambleton Rd	0.14	190	R								NA			NA		10/25/2006
(3170) Litchfield Dr	0.28	500	R								NA			NA		08/13/2003
(3170) Litchfield Dr	0.13	1700	R								NA			NA		08/13/2003
(3170) Litchfield Dr	0.27	1800	R								NA			NA		08/13/2003
(3170) Litchfield Dr	0.09	2100	R								NA			NA		08/13/2003
(3171) Buttermere Ct	0.09	70	R								NA			NA		12/03/2003
(3172) Hadley Lane	0.07	80	R								NA			NA		08/18/2003
(3173) Brixton Rd	0.13	280	R								NA			NA		10/23/2006
(3173) Brixton Rd	0.16	170	R								NA			NA		10/23/2006
(3174) Collingswood Dr	0.22	220	R								NA			NA		10/23/2006
(3175) Goldenbrook Dr	0.39	180	R								NA			NA		07/17/2003
(3175) Goldenbrook Dr	0.04	250	R								NA			NA		07/17/2003
(3175) Goldenbrook Dr	0.17	340	R								NA			NA		07/17/2003
(3175) Goldenbrook Dr	0.04	350	R								NA			NA		07/17/2003
(3175) Goldenbrook Dr	0.07	390	R								NA			NA		07/17/2003
(3176) Goldenbrook Ct	0.06	40	R								NA			NA		07/17/2003

Virginia Department of Transportation  
Traffic Engineering Division  
2007  
Annual Average Daily Traffic Volume Estimates By Section of Route  
Chesterfield Maintenance Area

Route	Length	AADT	QA	4Tire	Bus	Truck				QC	K Factor	QK	Dir Factor	AAWDT	QW	Year
						2Axle	3+Axle	1Trail	2Trail							
<b>Chesterfield County</b>																
(3177) Edgecliff Lane	0.13	80	R				From: 20-3175 Goldenbrook Dr				NA			NA		07/17/2003
							To: Cul-de-Sac									
(3178) Cloverfield Circle	0.06	40	R				From: 20-3175 Goldenbrook Dr				NA			NA		07/17/2003
							To: Cul-de-Sac									
(3179) Cloverfield Ct	0.05	30	R				From: Cul-de-Sac				NA			NA		07/17/2003
							To: 20-3175 Goldenbrook Dr									
(3180) Hackney Circle	0.11	120	R				From: Cul-de-Sac				NA			NA		09/30/2003
							To: 20-2326 Hackney Rd									
(3181) La Rosa Rd	0.09	80	R				From: 20-2124 Sanchez Rd				NA			NA		10/23/2006
							To: 20-2122 Cannock Rd									
(3182) Crumpland Rd	0.39	480	R				From: 20-653 Qualla Rd				NA			NA		07/24/2003
							To: 20-3226 Robbie Rd									
(3183) Chester Station Dr	0.08	90	R				From: Cul-de-Sac				NA			NA		10/03/2006
							To: 20-3185 Railgate Terrace									
(3183) Chester Station Dr	0.06	220	R				From: 20-3185 Railgate Terrace				NA			NA		10/03/2006
							To: 20-3184 Coastline Circle									
(3183) Chester Station Dr	0.16	360	R				From: 20-3184 Coastline Cr				NA			NA		10/03/2006
							To: SR 144 Chester Rd									
(3184) Coastline Circle	0.05	70	R				From: 20-3183 Chester Station Dr				NA			NA		10/03/2006
							To: Cul-de-Sac									
(3185) Railgate Terrace	0.05	80	R				From: 20-3183 Chester Station Dr				NA			NA		10/03/2006
							To: Cul-de-Sac									
(3186) Sussex Dr	0.10	250	R				From: 20-3189 Kempwood Dr				NA			NA		08/13/2003
							To: 20-3188 Sussex Pl									
(3186) Sussex Dr	0.06	360	R				From: 20-3188 Sussex Pl				NA			NA		08/13/2003
							To: 20-3187 Sussex Ct									
(3186) Sussex Dr	0.09	440	R				From: 20-3187 Sussex Ct				NA			NA		08/13/2003
							To: 20-649 Newbys Br Rd									
(3187) Sussex Ct	0.05	70	R				From: Cul-de-Sac				NA			NA		10/23/2006
							To: 20-3186 Sussex Dr									
(3188) Sussex Pl	0.08	90	R				From: Cul-de-Sac				NA			NA		10/23/2006
							To: 20-3186 Sussex Dr									
(3189) Kempwood Dr	0.05	70	R				From: Cul-de-Sac				NA			NA		10/23/2006
							To: 20-3191 Kempwood Ct									
(3189) Kempwood Dr	0.05	190	R				From: 20-3191 Kempwood Ct				NA			NA		10/23/2006
							To: 20-3190 Kempwood Pl									
(3189) Kempwood Dr	0.04	350	R				From: 20-3190 Kempwood Pl				NA			NA		10/23/2006
							To: 20-3186 Sussex Dr									
(3190) Kempwood Pl	0.07	70	R				From: Dead End				NA			NA		10/23/2006
							To: 20-3189 Kempwood Dr									

Virginia Department of Transportation  
Traffic Engineering Division  
2007  
Annual Average Daily Traffic Volume Estimates By Section of Route  
Chesterfield Maintenance Area

Route	Length	AADT	QA	4Tire	Bus	-----Truck-----				QC	K Factor	QK	Dir Factor	AAWDT	QW	Year
						2Axle	3+Axle	1Trail	2Trail							
<b>Chesterfield County</b>																
(3190) Kempwood Pl	0.05	80	R				From: 20-3189 Kempwood Dr				NA			NA		10/23/2006
							To: Dead End									
(3191) Kempwood Ct	0.07	70	R				From: 20-3189 Kempwood Dr				NA			NA		10/23/2006
							To: Cul-de-Sac									
(3192) Hilmar Dr	0.06	810	R				From: 20-641 Beulah Rd				NA			NA		10/05/2006
							To: 20-3193									
(3192) Hilmar Dr	0.07	680	R				From: 20-1972 Autumnleaf Dr				NA			NA		10/05/2006
							To: 20-1973 Winterleaf Dr									
(3192) Hilmar Dr	0.21	220	R				From: 20-3428 Pineleaf Dr				NA			NA		10/05/2006
							To: 20-3192 Hilmar Dr									
(3193) Cypressleaf Dr	0.18	110	R				From: Cul-de-Sac				NA			NA		10/23/2006
							To: 20-3081 Mountain Pine Blvd									
(3195) Spruce Pine Dr	0.09	130	R				From: 20-3081 Mountain Pine Blvd				NA			NA		10/23/2006
							To: 20-3086 Twilight Lane									
(3195) Spruce Pine Dr	0.16	700	R				From: 20-3081 Mountain Pine Blvd				NA			NA		10/23/2006
							To: 20-3197 White Cedar Ct									
(3196) White Cedar Lane	0.13	270	R				From: 20-3197 White Cedar Ct				NA			NA		10/23/2006
							To: Cul-de-Sac									
(3196) White Cedar Lane	0.11	140	R				From: Cul-de-Sac				NA			NA		10/23/2006
							To: 20-3196 White Cedar Lane									
(3197) White Cedar Ct	0.05	70	R				From: Cul-de-Sac				NA			NA		10/23/2006
							To: 20-3199 Pinchot St									
(3198) Mountain Pine Terrace	0.11	140	R				From: Cul-de-Sac				NA			NA		10/23/2006
							To: 20-3199 Pinchot St									
(3198) Mountain Pine Terrace	0.14	250	R				From: 20-3198 Mountain Pine Terrace				NA			NA		10/23/2006
							To: Dead End									
(3199) Pinchot St	0.10	100	R				From: Cul-de-Sac				NA			NA		10/23/2006
							To: 20-3198 Mountain Pine Terrace									
(3199) Pinchot St	0.03	20	R				From: 20-3198 Mountain Pine Terrace				NA			NA		10/23/2006
							To: Dead End									
(3200) Harbour Pointe Rd	0.24	330	R				From: Dead End				NA			NA		09/21/2006
							To: 20-3215 Bayport Landing Rd									
(3200) Harbour Pointe Rd	0.11	540	R				From: 20-3215 Bayport Landing Rd				NA			NA		09/21/2006
							To: 20-3213 North Point Rd									
(3200) Harbour Pointe Rd	0.29	760	R				From: 20-3213 North Point Rd				NA			NA		09/21/2006
							To: 20-3211 Watch Harbour Rd									
(3200) Harbour Pointe Rd	0.04	980	R				From: 20-3211 Watch Harbour Rd				NA			NA		09/21/2006
							To: 20-3208 Rockport Landing Rd									
(3200) Harbour Pointe Rd	0.23	1200	R				From: 20-3208 Rockport Landing Rd				NA			NA		09/21/2006
							To: 20-3205 Harbourwood Rd									
(3200) Harbour Pointe Rd	0.05	1700	R				From: 20-3205 Harbourwood Rd				NA			NA		09/21/2006
							To: 20-3201 Harbour Bluff Rd									
(3200) Harbour Pointe Rd	0.06	2000	R				From: 20-3201 Harbour Bluff Rd				NA			NA		09/21/2006
							To: 20-2023									

Virginia Department of Transportation  
Traffic Engineering Division  
2007  
Annual Average Daily Traffic Volume Estimates By Section of Route  
Chesterfield Maintenance Area

Route	Length	AADT	QA	4Tire	Bus	-----Truck-----				QC	K Factor	QK	Dir Factor	AAWDT	QW	Year
						2Axle	3+Axle	1Trail	2Trail							
<b>Chesterfield County</b>																
(3201) Harbour Bluff Rd	0.01	320	R								NA			NA		09/21/2006
(3201) Harbour Bluff Rd	0.05	260	R								NA			NA		09/21/2006
(3201) Harbour Bluff Rd	0.03	190	R								NA			NA		09/21/2006
(3202) Harbour Bluff Terrace	0.07	80	R								NA			NA		09/21/2006
(3202) Harbour Bluff Terrace	0.07	110	R								NA			NA		09/21/2006
(3203) Harbour Bluff Ct	0.05	60	R								NA			NA		09/21/2006
(3204) Harbour Bluff Pl	0.07	60	R								NA			NA		09/21/2006
(3205) Harbourwood Rd	0.11	70	R								NA			NA		09/21/2006
(3205) Harbourwood Rd	0.03	150	R								NA			NA		09/21/2006
(3205) Harbourwood Rd	0.04	230	R								NA			NA		09/21/2006
(3206) Harbourwood Pl	0.09	90	R								NA			NA		09/21/2006
(3207) Harbourwood Ct	0.04	50	R								NA			NA		09/21/2006
(3208) Rockport Landing Rd	0.05	60	R								NA			NA		09/25/2006
(3208) Rockport Landing Rd	0.08	120	R								NA			NA		09/25/2006
(3208) Rockport Landing Rd	0.06	250	R								NA			NA		09/25/2006
(3209) Rockport Landing Ct	0.05	60	R								NA			NA		09/26/2006
(3210) Rockport Landing Pl	0.10	80	R								NA			NA		09/25/2006
(3211) Watch Harbour Rd	0.24	90	R								NA			NA		09/25/2006
(3211) Watch Harbour Rd	0.08	190	R								NA			NA		09/25/2006
(3211) Watch Harbour Rd	0.07	260	R								NA			NA		09/25/2006
(3212) Watch Harbour Ct	0.07	47	R								NA			NA		09/25/2006

Virginia Department of Transportation  
Traffic Engineering Division  
2007  
Annual Average Daily Traffic Volume Estimates By Section of Route  
Chesterfield Maintenance Area

Route	Length	AADT	QA	4Tire	Bus	Truck				QC	K Factor	QK	Dir Factor	AAWDT	QW	Year
						2Axle	3+Axle	1Trail	2Trail							
<b>Chesterfield County</b>																
(3213) North Point Rd	0.07	160	R								NA			NA		09/25/2006
(3213) North Point Rd	0.09	100	R								NA			NA		09/25/2006
(3214) North Point Ct	0.04	40	R								NA			NA		09/30/2003
(3215) Bayport Landing Rd	0.04	360	R								NA			NA		09/30/2003
(3215) Bayport Landing Rd	0.09	140	R								NA			NA		09/30/2003
(3216) Bayport Landing Terrace	0.10	120	R								NA			NA		09/25/2003
(3216) Bayport Landing Terrace	0.05	230	R								NA			NA		09/25/2003
(3217) Bayport Landing Ct	0.04	70	R								NA			NA		09/30/2003
(3218) Sagewood Terrace	0.05	290	R								NA			NA		06/16/2003
(3219) Sagewood Trace	0.04	80	R								NA			NA		06/16/2003
(3219) Sagewood Trace	0.06	120	R								NA			NA		06/16/2003
(3220) Gimbel Dr	0.22	280	R								NA			NA		10/25/2006
(3221) Esther Lane	0.05	260	R								NA			NA		10/25/2006
(3221) Esther Lane	0.06	200	R								NA			NA		10/25/2006
(3221) Esther Lane	0.09	270	R								NA			NA		10/25/2006
(3221) Esther Lane	0.06	210	R								NA			NA		10/25/2006
(3222) Esther Ct	0.04	60	R								NA			NA		10/25/2006
(3223) Esther Ct	0.04	40	R								NA			NA		08/06/2003
(3224) Promontory Pointe Rd	0.29	350	R								NA			NA		09/25/2003
(3225) Chrisfield Dr	0.05	40	R								NA			NA		10/14/2003
(3225) Chrisfield Dr	0.03	40	R								NA			NA		10/14/2003



Virginia Department of Transportation  
Traffic Engineering Division  
2007  
Annual Average Daily Traffic Volume Estimates By Section of Route  
Chesterfield Maintenance Area

Route	Length	AADT	QA	4Tire	Bus	Truck				QC	K Factor	QK	Dir Factor	AAWDT	QW	Year
						2Axle	3+Axle	1Trail	2Trail							
<b>Chesterfield County</b>																
(3226) Robbie Rd	0.22	350	R				From: 20-3227 Christina Rd					NA		NA		10/14/2003
(3226) Robbie Rd	0.04	30	R				To: 20-3182 Crumpland Rd					NA		NA		10/14/2003
							To: Dead End									
(3227) Christina Rd	0.06	20	R				From: Dead End					NA		NA		08/04/2003
(3227) Christina Rd	0.13	190	R				To: 20-3226 Robbie Rd					NA		NA		08/04/2003
(3227) Christina Rd	0.17	150	R				To: 20-3228 Christina Way					NA		NA		08/04/2003
(3227) Christina Rd	0.07	40	R				To: 20-3229 Christina Ct					NA		NA		08/04/2003
							To: Cul-de-Sac									
(3228) Christina Way	0.05	30	R				From: 20-3227 Christina Rd					NA		NA		08/04/2003
							To: Cul-de-Sac									
(3229) Christina Ct	0.05	30	R				From: Cul-de-Sac					NA		NA		08/04/2003
							To: 20-3227 Christina Rd									
(3230) Heather Stone Dr	0.13	150	R				From: 20-691 Walnut Dr					NA		NA		08/04/2003
							To: Cul-de-Sac									
(3231) Austin Ct	0.05	60	R				From: 20-2413 Austin Rd					NA		NA		08/04/2003
							To: Cul-de-Sac									
(3232) Whitley St	0.09	220	R				From: 20-2413 Austin Rd					NA		NA		08/06/2003
(3232) Whitley St	0.16	150	R				To: 20-3233 Whitley Ct					NA		NA		08/06/2003
							To: Cul-de-Sac									
(3233) Whitley Ct	0.06	50	R				From: Cul-de-Sac					NA		NA		08/04/2003
							To: 20-3232 Whitley St									
(3234) Silvertree Ct	0.15	40	R				From: 20-1264 Silvertree Lane					NA		NA		10/30/2003
							To: Cul-de-Sac									
(3235)	0.17	60	R				From: 20-3239 Prairie Wood Rd					NA		NA		12/08/2003
(3235) Fielding Rd	0.18	350	R				To: 20-3238 Trahern Dr					NA		NA		12/08/2003
(3235) Fielding Rd	0.13	500	R				From: 20-3237 LedgeWood Dr					NA		NA		12/08/2003
(3235) Fielding Rd	0.09	1300	R				To: 20-3236 Loganwood Dr					NA		NA		12/08/2003
							To: 20-619 Happy Hill Rd									
(3236) Loganwood Dr	0.22	240	R				From: Dead End					NA		NA		12/08/2003
(3236) Loganwood Dr	0.18	280	R				To: 20-3238 Trahern Dr					NA		NA		12/08/2003
(3236) Loganwood Dr	0.18	370	R				From: 20-3237 LedgeWood Dr					NA		NA		12/08/2003
							To: 20-3235 Fielding Rd									

Virginia Department of Transportation  
 Traffic Engineering Division  
 2007  
 Annual Average Daily Traffic Volume Estimates By Section of Route  
 Chesterfield Maintenance Area

Route	Length	AADT	QA	4Tire	Bus	-----Truck-----				QC	K Factor	QK	Dir Factor	AAWDT	QW	Year
						2Axle	3+Axle	1Trail	2Trail							
<b>Chesterfield County</b>																
(3237) Ledgewood Dr	0.06	80	R			From: 20-3236 Loganwood Dr					NA			NA		12/08/2003
						To: 20-3235 Fielding Rd										
(3238) Trahern Dr	0.06	150	R			From: 20-3236 Loganwood Dr					NA			NA		12/08/2003
						To: 20-3235 Fielding Rd										
(3239) Prairie Wood Rd	0.07	60	R			From: 20-3236 Loganwood Dr					NA			NA		12/08/2003
						To: 20-3235 Fielding Rd										
(3240) Jolly Pl	0.10	60	R			From: 20-1656 Jolly Lane					NA			NA		10/25/2006
						To: Cul-de-Sac										
(3241) Rabbit Foot Lane	0.19	530	R			From: End Loop					NA			NA		08/11/2003
						To: 20-3242 Rabbit Foot Ct										
(3241) Rabbit Foot Lane	0.05	420	R			From: 20-3242 Rabbit Foot Ct					NA			NA		08/11/2003
						To: 20-3243 Rabbit Foot Pl										
(3241) Rabbit Foot Lane	0.16	170	R			From: 20-3243 Rabbit Foot Pl					NA			NA		08/11/2003
						To: Begin Loop										
(3241) Rabbit Foot Lane	0.10	830	R			From: Begin Loop					NA			NA		08/11/2003
						To: 20-763 Fordham Rd										
(3242) Rabbit Foot Ct	0.08	70	R			From: 20-3241 Rabbit Foot Lane					NA			NA		08/11/2003
						To: Cul-de-Sac										
(3243) Rabbit Foot Pl	0.05	40	R			From: 20-3241 Rabbit Foot Lane					NA			NA		08/11/2003
						To: Cul-de-Sac										
(3244) Country Spring Lane	0.10	120	R			From: 20-763 Fordham Rd					NA			NA		08/13/2003
						To: Cul-de-Sac										
(3245) Chatham Grove Lane	0.16	160	R			From: Cul-de-Sac					NA			NA		08/11/2003
						To: 20-4442 Horsetail Lane										
(3245) Chatham Grove Lane	0.03	460	R			From: 20-4442 Horsetail Lane					NA			NA		08/11/2003
						To: 20-4440 Wind Pl										
(3245) Chatham Grove Lane	0.22	530	R			From: 20-4440 Wind Pl					NA			NA		08/11/2003
						To: 20-3247 Wind Grove Ct										
(3245) Chatham Grove Lane	0.07	690	R			From: 20-3247 Wind Grove Ct					NA			NA		08/11/2003
						To: 20-3246 Chatham Grove Pl										
(3245) Chatham Grove Lane	0.11	810	R			From: 20-3246 Chatham Grove Pl					NA			NA		08/11/2003
						To: 20-763 Fordham Rd										
(3246) Chatham Grove Pl	0.07	80	R			From: 20-3245 Chatham Grove Lane					NA			NA		08/11/2003
						To: Cul-de-Sac										
(3247) Wind Grove Ct	0.05	50	R			From: 20-3245 Chatham Grove Lane					NA			NA		08/11/2003
						To: Cul-de-Sac										
(3248) Burgess House Lane	0.22	480	R			From: 20-763 Fordham Rd					NA			NA		08/11/2003
						To: 20-3249 Olde Liberty Rd										
(3248) Burgess House Lane	0.07	590	R			From: 20-3249 Olde Liberty Rd					NA			NA		08/11/2003
						To: Dead End										
(3249) Olde Liberty Rd	0.20	520	R			From: 20-3248 Burgess House Lane					NA			NA		08/11/2003
						To: Cul-de-Sac										

Virginia Department of Transportation  
Traffic Engineering Division  
2007  
Annual Average Daily Traffic Volume Estimates By Section of Route  
Chesterfield Maintenance Area

Route	Length	AADT	QA	4Tire	Bus	-----Truck-----				QC	K Factor	QK	Dir Factor	AAWDT	QW	Year
						2Axle	3+Axle	1Trail	2Trail							
<b>Chesterfield County</b>																
(3250) Stirrup Circle	0.09	130	R								NA		NA			08/13/2003
(3251) Scouters Circle	0.07	120	R								NA		NA			08/13/2003
(3252) Scouters Pl	0.04	30	R								NA		NA			08/13/2003
(3252) Scouters Pl	0.04	160	R								NA		NA			08/13/2003
(3253) Boones Trail Circle	0.04	110	R								NA		NA			08/13/2003
(3253) Boones Trail Circle	0.08	100	R								NA		NA			08/13/2003
(3254) Conestoga Pl	0.15	210	R								NA		NA			08/13/2003
(3255) Long Tom Lane	0.07	90	R								NA		NA			08/13/2003
(3255) Long Tom Lane	0.08	210	R								NA		NA			08/13/2003
(3256) Long Tom Ct	0.06	70	R								NA		NA			08/13/2003
(3257) Boones Trail Ct	0.04	30	R								NA		NA			08/13/2003
(3258) Gateway Centre Pkwy	0.85	440	R								NA		NA			12/08/2003
(3259) Ridgedale Pkwy	0.77	4900	R								NA		NA			12/08/2003
(3260) Wyntrebrooke Dr	0.03	30	R								NA		NA			10/23/2006
(3260) Wyntrebrooke Dr	0.06	390	R								NA		NA			10/23/2006
(3260) Wyntrebrooke Dr	0.06	470	R								NA		NA			10/23/2006
(3260) Wyntrebrooke Dr	0.12	520	R								NA		NA			10/23/2006
(3261) Wyntrebrooke Ct	0.05	60	R								NA		NA			10/23/2006
(3262) Fallbrooke Dr	0.08	100	R								NA		NA			10/23/2006
(3262) Fallbrooke Dr	0.12	110	R								NA		NA			10/23/2006

Virginia Department of Transportation  
Traffic Engineering Division  
2007  
Annual Average Daily Traffic Volume Estimates By Section of Route  
Chesterfield Maintenance Area

Route	Length	AADT	QA	4Tire	Bus	-----Truck-----				QC	K Factor	QK	Dir Factor	AAWDT	QW	Year
						2Axle	3+Axle	1Trail	2Trail							
<b>Chesterfield County</b>																
(3263) Fallbrooke Ct	0.04	40	R								NA		NA			10/23/2006
(3264) Summerbrooke Dr	0.28	110	R								NA		NA			10/23/2006
(3264) Summerbrooke Dr	0.09	270	R								NA		NA			10/23/2006
(3264) Summerbrooke Dr	0.09	390	R								NA		NA			10/23/2006
(3265) Summerbrooke Ct	0.06	90	R								NA		NA			10/23/2006
(3266) Hartsdale Rd	0.02	10	R								NA		NA			10/23/2006
(3266) Hartsdale Rd	0.11	250	R								NA		NA			10/23/2006
(3267) Hartsdale Ct	0.09	110	R								NA		NA			10/23/2006
(3268) Royal Crescent Way	0.11	100	R								NA		NA			10/18/2006
(3269) Newbys Ct	0.10	130	R								NA		NA			08/18/2003
(3270) Kewbridge Ct	0.06	70	R								NA		NA			03/19/2003
(3271) Royal Crescent Dr	0.15	310	R								NA		NA			10/18/2006
(3271) Royal Crescent Dr	0.09	190	R								NA		NA			10/18/2006
(3272) Royal Crescent Ct	0.04	30	R								NA		NA			10/18/2006
(3273) Cheyney Circle	0.08	80	R								NA		NA			10/18/2006
(3274) Darylann Ct	0.10	110	R								NA		NA			10/18/2006
(3275) Clivendon Ct	0.09	80	R								NA		NA			03/10/2003
(3276)	0.04	190	R								NA		NA			03/10/2003
(3277) Battenburg Pl	0.05	170	R								NA		NA			03/10/2003
(3277) Battenburg Pl	0.03	50	R								NA		NA			03/10/2003

Virginia Department of Transportation  
Traffic Engineering Division  
2007  
Annual Average Daily Traffic Volume Estimates By Section of Route  
Chesterfield Maintenance Area

Route	Length	AADT	QA	4Tire	Bus	Truck				QC	K Factor	QK	Dir Factor	AAWDT	QW	Year
						2Axle	3+Axle	1Trail	2Trail							
<b>Chesterfield County</b>																
(3278) Battenburg Ct	0.09	90	R											NA	NA	03/10/2003
(3279) Vickilee Ct	0.14	170	R											NA	NA	03/10/2003
(3280) Eagle Point Rd	0.06	110	R											NA	NA	10/03/2006
(3280) Eagle Point Rd	0.06	260	R											NA	NA	10/03/2006
(3280) Eagle Point Rd	0.06	350	R											NA	NA	10/03/2006
(3280) Eagle Point Rd	0.16	310	R											NA	NA	10/03/2006
(3281) Ludgate Pl	0.08	180	R											NA	NA	10/16/2003
(3281) Ludgate Pl	0.04	130	R											NA	NA	10/16/2003
(3281) Ludgate Pl	0.07	60	R											NA	NA	10/16/2003
(3282) Ludgate Ct	0.05	49	R											NA	NA	10/16/2003
(3283) Biltmore Rd	0.07	150	R											NA	NA	10/16/2003
(3284) Sarrington Lane	0.05	120	R											NA	NA	10/20/2003
(3285) New Found Lane	0.22	180	R											NA	NA	10/22/2003
(3285) New Found Lane	0.04	60	R											NA	NA	10/22/2003
(3286) Rufford Rd	0.08	320	R											NA	NA	10/03/2006
(3286) Rufford Rd	0.06	390	R											NA	NA	10/03/2006
(3286) Rufford Rd	0.06	450	R											NA	NA	10/03/2006
(3286) Rufford Rd	0.07	520	R											NA	NA	10/03/2006
(3286) Rufford Rd	0.08	680	R											NA	NA	10/03/2006
(3287) Yellowleaf Dr	0.09	620	R											NA	NA	12/08/2003
(3287) Yellowleaf Dr	0.11	380	R											NA	NA	12/08/2003
(3287) Yellowleaf Dr	0.05	46	R											NA	NA	12/08/2003

Virginia Department of Transportation  
 Traffic Engineering Division  
 2007  
 Annual Average Daily Traffic Volume Estimates By Section of Route  
 Chesterfield Maintenance Area

Route	Length	AADT	QA	4Tire	Bus	-----Truck-----				QC	K Factor	QK	Dir Factor	AAWDT	QW	Year
						2Axle	3+Axle	1Trail	2Trail							
<b>Chesterfield County</b>																
(3288) Yellowleaf Ct	0.06	100	R				From: Cul-de-Sac				NA			NA		12/08/2003
							To: 20-3287 Yellowleaf Dr									
(3289) Terjo Lane	0.20	190	R				From: Cul-de-Sac				NA			NA		10/03/2006
							To: 20-609 Centralia Rd									
(3290) Willowbranch Dr	0.10	1400	R				From: SR 10 Iron Bridge Rd				NA			NA		10/05/2006
							To: 20-3291 Willowbranch Ct									
(3290) Willowbranch Dr	0.09	1300	R				From: 20-3292 Myra Dr				NA			NA		10/05/2006
							To: 20-3292 Myra Dr									
(3290) Willowbranch Dr	0.08	1200	R				From: 20-3293 Summertree Dr				NA			NA		10/05/2006
							To: 20-3295									
(3290) Willowbranch Dr	0.18	920	R				From: 20-3290 Willowbranch Dr				NA			NA		10/05/2006
							To: 20-3295									
(3291) Willowbranch Ct	0.04	40	R				From: Cul-de-Sac				NA			NA		10/05/2006
							To: Cul-de-Sac									
(3292) Myra Dr	0.04	40	R				From: Cul-de-Sac				NA			NA		10/05/2006
							To: 20-3290 Willowbranch Dr									
(3293) Summertree Dr	0.05	70	R				From: 20-3287 Yellowleaf Dr				NA			NA		10/05/2006
							To: 20-3294 Summertree Ct									
(3293) Summertree Dr	0.07	160	R				From: 20-3290 Willowbranch Dr				NA			NA		10/05/2006
							To: 20-3290 Willowbranch Dr									
(3293) Summertree Dr	0.09	80	R				From: Cul-de-Sac				NA			NA		10/05/2006
							To: Cul-de-Sac									
(3294) Summertree Ct	0.03	70	R				From: Cul-de-Sac				NA			NA		10/05/2006
							To: 20-3293 Summertree Dr									
(3295) Winterleaf Dr	0.07	50	R				From: Dead End				NA			NA		10/05/2006
							To: 20-3290 Willowbranch Dr									
(3295) Winterleaf Dr	0.14	170	R				From: 20-1972 Autumnleaf Dr				NA			NA		10/05/2006
							To: 20-1972 Autumnleaf Dr									
(3296)	0.09	90	R				From: Dead End				NA			NA		10/29/2003
							To: 20-616 Curtis St									
(3297) Elmleaf Ct	0.06	60	R				From: Cul-de-Sac				NA			NA		09/30/2003
							To: 20-1972 Autumnleaf Dr									
(3298) Grapeleaf Dr	0.19	140	R				From: 20-1972 S, Autumnleaf Dr				NA			NA		09/30/2003
							To: 20-1972 N, Autumnleaf Dr									
(3299) Mathenay Dr	0.09	40	R				From: Cul-de-Sac				NA			NA		10/25/2006
							To: 20-1501 Gill St									
(3300) Beldon Dr	0.05	20	R				From: Dead End				NA			NA		12/08/2003
							To: 20-3301 Eades Ct									
(3300) Beldon Dr	0.09	110	R				From: 20-602 River Rd				NA			NA		12/08/2003
							To: 20-602 River Rd									

Virginia Department of Transportation  
 Traffic Engineering Division  
 2007  
 Annual Average Daily Traffic Volume Estimates By Section of Route  
 Chesterfield Maintenance Area

Route	Length	AADT	QA	4Tire	Bus	-----Truck-----				QC	K Factor	QK	Dir Factor	AAWDT	QW	Year
						2Axle	3+Axle	1Trail	2Trail							
<b>Chesterfield County</b>																
(3301) Eades Ct	0.09	60	R				From: 20-3300 Beldon Dr				NA		NA		12/08/2003	
							To: Cul-de-Sac									
(3302) Boones Trail Terrace	0.04	60	R				From: 20-2245 Boones Trail Rd				NA		NA		10/12/2006	
							To: Dead End									
(3303) Boones Trail Pl	0.04	46	R				From: 20-2245 Boones Trail Rd				NA		NA		10/12/2006	
							To: Dead End									
(3304) Boones Bluff Way	0.10	90	R				From: Dead End				NA		NA		10/12/2006	
							To: 20-2245 Boones Trail Rd									
(3304) Boones Bluff Way	0.07	100	R				From: 20-2245 Boones Trail Rd				NA		NA		10/12/2006	
							To: 20-3305 Boones Bluff Mews									
(3304) Boones Bluff Way	0.01	30	R				From: 20-3305 Boones Bluff Mews				NA		NA		10/12/2006	
							To: Dead End									
(3305) Boones Bluff Mews	0.04	45	R				From: 20-3304 Boones Bluff Way				NA		NA		10/12/2006	
							To: Dead End									
(3306) Buttevant Dr	0.28	150	R				From: Dead End				NA		NA		12/08/2003	
							To: 20-3307 Wellesley Dr									
(3306) Buttevant Dr	0.09	200	R				From: 20-3307 Wellesley Dr				NA		NA		12/08/2003	
							To: 20-636 Nash Rd									
(3307) Wellesley Dr	0.06	30	R				From: 0.06 MS 20-3306				NA		NA		12/08/2003	
							To: 20-3306 Buttevant Dr									
(3307) Wellesley Dr	0.06	30	R				From: 20-3306 Buttevant Dr				NA		NA		12/08/2003	
							To: 0.06 MN 20-3306									
(3308) Gregwood Rd	0.12	130	R				From: Cul-de-Sac				NA		NA		10/12/2006	
							To: 20-3313 Reuben Rd									
(3308) Gregwood Rd	0.15	110	R				From: 20-3313 Reuben Rd				NA		NA		10/12/2006	
							To: Dead End									
(3309) Celia Crescent	0.08	600	R				From: 20-688; 20-3310				NA		NA		05/05/2003	
							To: 20-1815 Princess Margaret Pl									
(3309) Celia Crescent	0.06	520	R				From: 20-1815 Princess Margaret Pl				NA		NA		05/05/2003	
							To: 20-3314 W, Lakent Lane									
(3309) Celia Crescent	0.35	390	R				From: 20-3314 W, Lakent Lane				NA		NA		05/05/2003	
							To: 20-3314 E, Lakent Lane									
(3309) Celia Crescent	0.07	280	R				From: 20-3314 E, Lakent Lane				NA		NA		05/05/2003	
							To: 20-3310 Saint Joan Ave									
(3310) Saint Joan Ave	0.09	370	R				From: 20-688; 20-3309				NA		NA		05/05/2003	
							To: 20-3311 Saint Joan Ct									
(3310) Saint Joan Ave	0.06	330	R				From: 20-3311 Saint Joan Ct				NA		NA		05/05/2003	
							To: 20-3312 King Charles Ct									
(3310) Saint Joan Ave	0.11	300	R				From: 20-3312 King Charles Ct				NA		NA		05/05/2003	
							To: 20-3309 Celia Crescent									
(3310) Saint Joan Ave	0.03	8	R				From: 20-3309 Celia Crescent				NA		NA		05/05/2003	
							To: Dead End									

Virginia Department of Transportation  
Traffic Engineering Division  
2007  
Annual Average Daily Traffic Volume Estimates By Section of Route  
Chesterfield Maintenance Area

Route	Length	AADT	QA	4Tire	Bus	-----Truck-----				QC	K Factor	QK	Dir Factor	AAWDT	QW	Year
						2Axle	3+Axle	1Trail	2Trail							
<b>Chesterfield County</b>																
(3311) Saint Joan Ct	0.05	60	R				From: 20-3310 Saint Joan Ave				NA			NA		03/10/2003
							To: Cul-de-Sac									
(3312) King Charles Ct	0.06	70	R				From: Cul-de-Sac				NA			NA		03/10/2003
							To: 20-3310 Saint Joan Ave									
(3313) Reuben Rd	0.26	390	R				From: 20-3315 Paulbrook Dr				NA			NA		10/12/2006
							To: Dead End									
(3314) Lakent Lane	0.23	180	R				From: 20-3309 W, Celia Crescent				NA			NA		05/05/2003
							To: 20-3309 E, Celia Crescent									
(3315) Paulbrook Dr	0.15	1400	R				From: Cul-de-Sac				NA			NA		10/12/2006
							To: 20-3036 Speeks Dr									
(3315) Paulbrook Dr	0.11	940	R				From: 20-3036 Speeks Dr				NA			NA		10/12/2006
							To: 20-3313 Reuben Rd									
(3316) Burroughs Ct	0.03	20	R				From: Cul-de-Sac				NA			NA		06/05/2003
							To: 20-3317 Grand Summit Rd									
(3316) Burroughs Ct	0.06	330	R				From: 20-3317 Grand Summit Rd				NA			NA		06/05/2003
							To: 20-1701 Burroughs St									
(3317) Grand Summit Rd	0.07	170	R				From: 20-1705 Logan St				NA			NA		06/05/2003
							To: 20-3319 Grand Summit Ct									
(3317) Grand Summit Rd	0.04	150	R				From: 20-3319 Grand Summit Ct				NA			NA		06/05/2003
							To: 20-3318 Grand Summit Circle									
(3317) Grand Summit Rd	0.10	290	R				From: 20-3318 Grand Summit Circle				NA			NA		06/05/2003
							To: 20-3316 Burroughs Ct									
(3318) Grand Summit Circle	0.04	40	R				From: 20-3317 Grand Summit Rd				NA			NA		04/08/2003
							To: Cul-de-Sac									
(3319) Grand Summit Ct	0.05	60	R				From: 20-3317 Grand Summit Rd				NA			NA		04/08/2003
							To: Cul-de-Sac									
(3320)	0.20	950	R				From: 20-2742 Woodsong Dr				NA			NA		06/23/2003
							To: 20-3036 Speeks Dr									
(3321) Moorwood Ridge Dr	0.05	380	R				From: 20-647 Reams Rd				NA			NA		03/05/2003
							To: 20-3322 Moorwood Ridge Terrace									
(3321) Moorwood Ridge Dr	0.05	240	R				From: 20-3322 Moorwood Ridge Terrace				NA			NA		05/05/2003
							To: 20-3323 Moorwood Ridge Ct									
(3321) Moorwood Ridge Dr	0.06	120	R				From: 20-3323 Moorwood Ridge Ct				NA			NA		05/05/2003
							To: 20-3324 Moorwood Ridge Cr									
(3321) Moorwood Ridge Dr	0.03	40	R				From: 20-3324 Moorwood Ridge Cr				NA			NA		03/05/2003
							To: Cul-de-Sac									
(3322) Moorwood Ridge Terrac	0.04	48	R				From: Cul-de-Sac				NA			NA		03/05/2003
							To: 20-3321 Moorwood Ridge Dr									
(3323) Moorwood Ridge Ct	0.04	60	R				From: 20-3321 Moorwood Ridge Dr				NA			NA		03/05/2003
							To: 20-3321 Moorwood Ridge Dr									



Virginia Department of Transportation  
Traffic Engineering Division  
2007  
Annual Average Daily Traffic Volume Estimates By Section of Route  
Chesterfield Maintenance Area

Route	Length	AADT	QA	4Tire	Bus	Truck				QC	K Factor	QK	Dir Factor	AAWDT	QW	Year
						2Axle	3+Axle	1Trail	2Trail							
<b>Chesterfield County</b>																
3324 Moorwood Ridge Circle	0.03	60	R				From: 20-3321 Moorwood Ridge Dr					NA		NA		03/05/2003
							To: Cul-de-Sac									
3325 Burlwood Ct	0.06	70	R				From: 20-1985 Woodmont Dr					NA		NA		03/05/2003
							To: Cul-de-Sac									
3326 Copperfield Pl	0.10	90	R				From: 20-1985 Woodmont Dr					NA		NA		03/05/2003
							To: Cul-de-Sac									
3327 Ramshorn Rd	0.25	130	R				From: Dead End					NA		NA		08/28/2006
							To: 20-3331 Pegwell Dr									
3327 Ramshorn Rd	0.11	320	R				From: 20-3331 Pegwell Dr					NA		NA		08/28/2006
							To: 20-3329 Fincastle Ct									
3327 Ramshorn Rd	0.09	450	R				From: 20-3329 Fincastle Ct					NA		NA		08/28/2006
							To: 20-1985 Woodmont Dr									
3327 Ramshorn Rd	0.10	520	R				From: 20-1985 Woodmont Dr					NA		NA		08/28/2006
							To: 20-3328 Rams View									
3327 Ramshorn Rd	0.04	40	R				From: 20-3328 Rams View					NA		NA		08/28/2006
							To: Dead End									
3328 Rams View	0.02	560	R				From: 20-3327 Ramshorn Rd					NA		NA		08/28/2006
							To: SCL Richmond									
3329 Fincastle Ct	0.08	40	R				From: Cul-de-Sac					NA		NA		08/28/2006
							To: 20-3330 Fawnview Dr									
3329 Fincastle Ct	0.12	180	R				From: 20-3330 Fawnview Dr					NA		NA		08/28/2006
							To: 20-3327 Ramshorn Rd									
3330 Fawnview Dr	0.22	80	R				From: 20-3329 Fincastle Ct					NA		NA		08/28/2006
							To: 20-3331 Pegwell Dr									
3331 Pegwell Dr	0.22	100	R				From: Dead End					NA		NA		08/28/2006
							To: 20-3330 Fawnview Dr									
3331 Pegwell Dr	0.09	190	R				From: 20-3330 Fawnview Dr					NA		NA		08/28/2006
							To: 20-3327 Ramshorn Rd									
3332 Mansfield Landing	0.05	60	R				From: Cul-de-Sac					NA		NA		09/08/2003
							To: 20-3334 Mansfield Circle									
3332 Mansfield Landing	0.02	90	R				From: 20-3334 Mansfield Circle					NA		NA		09/08/2003
							To: 20-3333 Mansfield Terrace									
3332 Mansfield Landing	0.04	220	R				From: 20-3333 Mansfield Terrace					NA		NA		09/08/2003
							To: 20-3340 Smoketree South Pkwy									
3333 Mansfield Terrace	0.12	140	R				From: 20-3332 Mansfield Landing					NA		NA		09/08/2003
							To: Cul-de-Sac									
3334 Mansfield Circle	0.03	30	R				From: Cul-de-Sac					NA		NA		09/08/2003
							To: 20-3332 Mansfield Landing									
3335 Wadsworth Pl	0.04	50	R				From: Cul-de-Sac					NA		NA		10/10/2006
							To: 20-2687 Wadsworth Dr									
3335 Wadsworth Pl	0.06	40	R				From: 20-2687 Wadsworth Dr					NA		NA		10/10/2006
							To: Dead End									

Virginia Department of Transportation  
 Traffic Engineering Division  
 2007  
 Annual Average Daily Traffic Volume Estimates By Section of Route  
 Chesterfield Maintenance Area

Route	Length	AADT	QA	4Tire	Bus	-----Truck-----				QC	K Factor	QK	Dir Factor	AAWDT	QW	Year
						2Axle	3+Axle	1Trail	2Trail							
<b>Chesterfield County</b>																
3336	Wadsworth Way	0.04	40	R								NA		NA		04/08/2003
3337	Grinell Dr	0.08	130	R								NA		NA		06/02/2003
3337	Grinell Dr	0.06	170	R								NA		NA		06/02/2003
3337	Grinell Dr	0.08	160	R								NA		NA		06/02/2003
3338	Grinell Ct	0.04	50	R								NA		NA		04/08/2003
3339	Morelock Ct	0.04	49	R								NA		NA		04/08/2003
3339	Morelock Ct	0.04	60	R								NA		NA		04/08/2003
3340	Smoketree South Pkwy	0.07	660	R								NA		NA		05/27/2003
3340	Smoketree South Pkwy	0.06	460	R								NA		NA		05/27/2003
3340	Smoketree South Pkwy	0.10	500	R								NA		NA		05/27/2003
3340	Smoketree South Pkwy	0.03	1200	R								NA		NA		05/27/2003
3340	Smoketree South Pkwy	0.04	1200	R								NA		NA		05/27/2003
3340	Smoketree South Pkwy	0.07	1400	R								NA		NA		05/27/2003
3341	Porters Mill Rd	0.05	1100	R								NA		NA		12/08/2003
3341	Porters Mill Rd	0.03	970	R								NA		NA		12/08/2003
3341	Porters Mill Rd	0.07	890	R								NA		NA		12/08/2003
3341	Porters Mill Rd	0.07	680	R								NA		NA		12/08/2003
3341	Porters Mill Rd	0.14	430	R								NA		NA		12/08/2003
3341	Porters Mill Rd	0.04	380	R								NA		NA		12/08/2003
3341	Porters Mill Rd	0.05	60	R								NA		NA		12/08/2003
3342	Porters Mill Ct	0.11	70	R								NA		NA		10/18/2006
3343	Lockett Ridge Rd	0.13	120	R								NA		NA		10/18/2006
3343	Lockett Ridge Rd	0.05	190	R								NA		NA		10/18/2006

Virginia Department of Transportation  
 Traffic Engineering Division  
 2007  
 Annual Average Daily Traffic Volume Estimates By Section of Route  
 Chesterfield Maintenance Area

Route	Length	AADT	QA	4Tire	Bus	-----Truck-----				QC	K Factor	QK	Dir Factor	AAWDT	QW	Year
						2Axle	3+Axle	1Trail	2Trail							
<b>Chesterfield County</b>																
(3343) Lockett Ridge Rd	0.08	110	R			From: 20-3345 Lockett Ridge Ave					NA		NA			10/18/2006
						To: Cul-de-Sac										
(3344) Lockett Ridge Pl	0.05	60	R			From: 20-3343 Lockett Ridge Rd					NA		NA			10/18/2006
						To: Cul-de-Sac										
(3345) Lockett Ridge Ave	0.05	350	R			From: 20-3340 Smoketree South Pkwy					NA		NA			10/18/2006
						To: 20-3346 Lockett Ridge Ct										
(3345) Lockett Ridge Ave	0.06	400	R			From: 20-3343 Lockett Ridge Rd					NA		NA			10/18/2006
						To: Cul-de-Sac										
(3346) Lockett Ridge Ct	0.04	70	R			From: Cul-de-Sac					NA		NA			10/18/2006
						To: 20-3345 Lockett Ridge Ave										
(3347) Manders Knoll Terrace	0.08	140	R			From: Cul-de-Sac					NA		NA			12/08/2003
						To: 20-3348 Manders Knoll Ct										
(3347) Manders Knoll Terrace	0.08	350	R			From: 20-3340 Smoketree South Pkwy					NA		NA			12/08/2003
						To: Cul-de-Sac										
(3348) Manders Knoll Ct	0.04	130	R			From: 0.04 MS 20-3347					NA		NA			03/12/2003
						To: 20-3347 Manders Knoll Terrace										
(3348) Manders Knoll Ct	0.07	60	R			From: Cul-de-Sac					NA		NA			03/12/2003
						To: Cul-de-Sac										
(3349) Logan Trace Rd	0.10	120	R			From: Cul-de-Sac					NA		NA			03/12/2003
						To: 20-3379 Logan Trace Ct										
(3349) Logan Trace Rd	0.04	200	R			From: 20-3340 Smoketree South Pkwy					NA		NA			03/12/2003
						To: Cul-de-Sac										
(3350) River Hills Dr	0.10	40	R			From: Dead End					NA		NA			08/28/2006
						To: 20-3354 River Hills Circle										
(3350) River Hills Dr	0.18	90	R			From: 20-3353 River Hills Terrace					NA		NA			08/28/2006
						To: 20-3352 River Hills Ct										
(3350) River Hills Dr	0.13	210	R			From: 20-3351 River Hills Lane					NA		NA			08/28/2006
						To: 20-711 Robious Rd										
(3350) River Hills Dr	0.05	390	R			From: 20-3350 River Hills Dr					NA		NA			08/28/2006
						To: Cul-de-Sac										
(3351) River Hills Lane	0.21	80	R			From: 20-3350 River Hills Dr					NA		NA			08/28/2006
						To: Cul-de-Sac										
(3352) River Hills Ct	0.06	40	R			From: 20-3350 River Hills Dr					NA		NA			08/28/2006
						To: Cul-de-Sac										
(3353) River Hills Terrace	0.05	40	R			From: 20-3350 River Hills Dr					NA		NA			08/28/2006
						To: Cul-de-Sac										
(3354) River Hills Circle	0.04	30	R			From: 20-3350 River Hills Dr					NA		NA			08/28/2006
						To: Cul-de-Sac										
(3355)	0.25	160	R			From: 20-3356					NA		NA			04/16/2003
						To: 20-1237 Ellesmere Dr										

Virginia Department of Transportation  
Traffic Engineering Division  
2007  
Annual Average Daily Traffic Volume Estimates By Section of Route  
Chesterfield Maintenance Area

Route	Length	AADT	QA	4Tire	Bus	Truck				QC	K Factor	QK	Dir Factor	AAWDT	QW	Year
						2Axle	3+Axle	1Trail	2Trail							
<b>Chesterfield County</b>																
(3356)	0.16	110	R								NA			NA		04/16/2003
(3356)	0.05	50	R								NA			NA		04/16/2003
(3357)	0.04	50	R								NA			NA		10/10/2006
(3358)	0.04	40	R								NA			NA		10/10/2006
(3359)	0.16	80	R								NA			NA		10/10/2006
(3360)	0.10	770	R								NA			NA		10/10/2006
(3360)	0.06	830	R								NA			NA		10/10/2006
(3360)	0.11	870	R								NA			NA		10/10/2006
(3360)	0.05	920	R								NA			NA		10/10/2006
(3360)	0.06	990	R								NA			NA		10/10/2006
(3360)	0.12	1100	R								NA			NA		10/10/2006
(3361)	0.06	50	R								NA			NA		10/10/2006
(3362)	0.07	70	R								NA			NA		10/10/2006
(3363)	0.07	150	R								NA			NA		10/10/2006
(3364)	0.09	90	R								NA			NA		10/10/2006
(3364)	0.06	40	R								NA			NA		10/10/2006
(3365)	0.05	50	R								NA			NA		10/10/2006
(3366)	0.06	80	R								NA			NA		10/25/2006
(3367)	0.09	160	R								NA			NA		10/18/2006
(3367)	0.05	47	R								NA			NA		10/18/2006
(3368)	0.03	40	R								NA			NA		10/18/2006

Virginia Department of Transportation  
Traffic Engineering Division  
2007  
Annual Average Daily Traffic Volume Estimates By Section of Route  
Chesterfield Maintenance Area

Route	Length	AADT	QA	4Tire	Bus	Truck				QC	K Factor	QK	Dir Factor	AAWDT	QW	Year
						2Axle	3+Axle	1Trail	2Trail							
<b>Chesterfield County</b>																
3369 Fernridge Ct	0.13	130	R								NA			NA		10/18/2006
3370 Vance Dr	0.01	10	R								NA			NA		10/25/2006
3370 Vance Dr	0.05	310	R								NA			NA		10/25/2006
3371 Willowynde Rd	0.22	290	R								NA			NA		10/25/2006
3372 Willowynde Ct	0.10	80	R								NA			NA		10/20/2003
3373 Rockfield Rd	0.14	220	R								NA			NA		10/05/2006
3373 Rockfield Rd	0.08	90	R								NA			NA		10/05/2006
3374 Upton Rd	0.02	10	R								NA			NA		10/05/2006
3375 Blue Rock Dr	0.14	90	R								NA			NA		10/30/2006
3375 Blue Rock Dr	0.12	90	R								NA			NA		10/30/2006
3376 Loren Ct	0.05	30	R								NA			NA		10/25/2006
3377 Porters Mill Terrace	0.07	130	R								NA			NA		05/27/2003
3377 Porters Mill Terrace	0.04	510	R								NA			NA		05/27/2003
3377 Porters Mill Terrace	0.11	110	R								NA			NA		05/27/2003
3378 Porters Mill Lane	0.33	520	R								NA			NA		05/27/2003
3379 Logan Trace Ct	0.06	80	R								NA			NA		03/12/2003
3380 Newgate Rd	0.09	90	R								NA			NA		05/15/2003
3380 Newgate Rd	0.05	160	R								NA			NA		05/15/2003
3380 Newgate Rd	0.36	140	R								NA			NA		05/15/2003
3381 Chepstow Ct	0.07	50	R								NA			NA		03/26/2003

Virginia Department of Transportation  
Traffic Engineering Division  
2007  
Annual Average Daily Traffic Volume Estimates By Section of Route  
Chesterfield Maintenance Area

Route	Length	AADT	QA	4Tire	Bus	Truck				QC	K Factor	QK	Dir Factor	AAWDT	QW	Year
						2Axle	3+Axle	1Trail	2Trail							
<b>Chesterfield County</b>																
(3382) Heathland Dr	0.08	120	R				From: 20-3380 Newgate Rd					NA		NA		03/26/2003
(3382) Heathland Dr	0.18	300	R				To: 20-1338 Chepstow Rd					NA		NA		03/26/2003
(3382) Heathland Dr	0.10	80	R				From: 20-3383 Heathland Terrace					NA		NA		03/26/2003
							To: Cul-de-Sac									
(3383) Heathland Terrace	0.12	100	R				From: 20-3382 Heathland Dr					NA		NA		03/26/2003
							To: Cul-de-Sac									
(3384) Chepstow Terrace	0.16	120	R				From: Cul-de-Sac					NA		NA		03/26/2003
							To: 20-1338 Chepstow Rd									
(3385) Tunsberg Terrace	0.18	130	R				From: 20-902 Salisbury Dr					NA		NA		03/26/2003
							To: Cul-de-Sac									
(3386) Aldengate Terrace	0.16	170	R				From: Cul-de-Sac					NA		NA		09/14/2006
							To: 20-1054 Aldengate Rd									
(3387) James River Rd	0.57	3600	R				From: 20-711; 20-3387					NA		NA		08/28/2006
							To: Dead End									
(3388) Porters Mill Pl	0.05	60	R				From: Cul-de-Sac					NA		NA		09/08/2003
							To: 20-3378 Porters Mill Lane									
(3389) Porters Mill Turn	0.04	45	R				From: Cul-de-Sac					NA		NA		09/08/2003
							To: 20-3378 Porters Mill Lane									
(3390) Lansmill Dr	0.06	60	R				From: Dead End					NA		NA		11/05/2003
							To: 20-3391 Swift Bluff Dr									
(3390) Lansmill Dr	0.15	1100	R				From: 20-1144 Pine Forest Dr					NA		NA		11/05/2003
							To: 20-3390 Lansmill Dr									
(3391) Swift Bluff Dr	0.08	510	R				From: 20-3392 Swift Bluff Ct					NA		NA		11/05/2003
							To: 20-3393 Fiala Dr									
(3391) Swift Bluff Dr	0.06	400	R				From: 20-3394 Circlestone Ct					NA		NA		11/05/2003
							To: 20-3394 Circlestone Ct									
(3391) Swift Bluff Dr	0.08	160	R				From: Cul-de-Sac					NA		NA		11/05/2003
							To: Cul-de-Sac									
(3392)	0.08	120	R				From: Cul-de-Sac					NA		NA		11/05/2003
							To: 20-3391 Swift Bluff Dr									
(3392) Swift Bluff Ct	0.06	120	R				From: Cul-de-Sac					NA		NA		11/05/2003
							To: Cul-de-Sac									
(3393) Fiala Dr	0.01	1	R				From: Dead End					NA		NA		11/05/2003
							To: 20-3391 Swift Bluff Dr									
(3393) Fiala Dr	0.11	310	R				From: 20-3394 Circlestone Ct					NA		NA		11/05/2003
							To: Cul-de-Sac									
(3394) Circlestone Ct	0.08	190	R				From: Cul-de-Sac					NA		NA		11/05/2003
							To: 20-3393 Fiala Dr									

Virginia Department of Transportation  
Traffic Engineering Division  
2007  
Annual Average Daily Traffic Volume Estimates By Section of Route  
Chesterfield Maintenance Area

Route	Length	AADT	QA	4Tire	Bus	Truck				QC	K Factor	QK	Dir Factor	AAWDT	QW	Year
						2Axle	3+Axle	1Trail	2Trail							
<b>Chesterfield County</b>																
(3394)		0.16	160	R							NA			NA		11/05/2003
(3395)	Harrington Manor	0.09	50	R							NA			NA		08/28/2006
(3396)	Summerhurst Dr	0.60	350	R							NA			NA		08/28/2006
(3396)	Summerhurst Dr	0.04	30	R							NA			NA		08/28/2006
(3397)	Misty Ridge Ct	0.22	90	R							NA			NA		08/28/2006
(3398)	Ambergate Dr	0.09	50	R							NA			NA		03/26/2003
(3398)	Ambergate Dr	0.10	180	R							NA			NA		03/26/2003
(3399)	Ambergate Terrace	0.16	90	R							NA			NA		03/26/2003
(3400)		0.10	250	R							NA			NA		03/26/2003
(3401)	May Apple Terrace	0.06	90	R							NA			NA		03/26/2003
(3401)	May Apple Terrace	0.05	80	R							NA			NA		03/26/2003
(3402)		0.09	490	R							NA			NA		03/17/2003
(3402)		0.07	570	R							NA			NA		03/17/2003
(3402)		0.05	540	R							NA			NA		03/17/2003
(3402)		0.13	650	R							NA			NA		03/17/2003
(3402)		0.06	1500	R							NA			NA		03/17/2003
(3402)		0.13	1600	R							NA			NA		03/17/2003
(3402)		0.09	1700	R							NA			NA		03/17/2003
(3402)		0.07	1900	R							NA			NA		03/17/2003
(3403)	Lady Slipper Lane	0.12	200	R							NA			NA		03/10/2003
(3403)	Lady Slipper Lane	0.18	260	R							NA			NA		03/10/2003

Virginia Department of Transportation  
Traffic Engineering Division  
2007  
Annual Average Daily Traffic Volume Estimates By Section of Route  
Chesterfield Maintenance Area

Route	Length	AADT	QA	4Tire	Bus	Truck				QC	K Factor	QK	Dir Factor	AAWDT	QW	Year
						2Axle	3+Axle	1Trail	2Trail							
<b>Chesterfield County</b>																
(3404) Stonecrop Pl	0.08	120	R									NA		NA		03/10/2003
(3404) Stonecrop Pl	0.08	240	R									NA		NA		03/10/2003
(3405) Stonecrop Ct	0.04	60	R									NA		NA		10/18/2006
(3406) Coralberry Way	0.07	80	R									NA		NA		03/10/2003
(3407) Westcreek Dr	0.06	1100	R									NA		NA		03/17/2003
(3407) Westcreek Dr	0.07	1500	R									NA		NA		03/17/2003
(3408) Pendleton Pl	0.06	100	R									NA		NA		03/10/2003
(3409) Camshire Pl	0.09	130	R									NA		NA		03/10/2003
(3410) Old Lewiston Rd	0.23	320	R									NA		NA		10/18/2006
(3410) Old Lewiston Rd	0.07	160	R									NA		NA		10/18/2006
(3410) Old Lewiston Rd	0.28	47	R									NA		NA		10/18/2006
(3411) Bondurant Pl	0.06	70	R									NA		NA		03/10/2003
(3412) Old Lewiston Pl	0.06	70	R									NA		NA		03/10/2003
(3413) Hempstead Way	0.13	260	R									NA		NA		03/18/2003
(3414) Vollie Rd	0.13	240	R									NA		NA		03/18/2003
(3415) Running Brook Lane	0.09	210	R									NA		NA		03/14/2003
(3415) Running Brook Lane	0.05	80	R									NA		NA		03/14/2003
(3416) Running Brook Circle	0.05	46	R									NA		NA		03/14/2003
(3417) Nesbitt Dr	0.03	120	R									NA		NA		10/03/2006
(3417) Nesbitt Dr	0.15	200	R									NA		NA		10/03/2006



Virginia Department of Transportation  
Traffic Engineering Division  
2007  
Annual Average Daily Traffic Volume Estimates By Section of Route  
Chesterfield Maintenance Area

Route	Length	AADT	QA	4Tire	Bus	Truck				QC	K Factor	QK	Dir Factor	AAWDT	QW	Year
						2Axle	3+Axle	1Trail	2Trail							
<b>Chesterfield County</b>																
(3418) Dunford Rd	0.05	100	R											NA		10/10/2006
(3419) Carriage Pines Dr	0.03	2	R											NA		10/10/2006
(3419) Carriage Pines Dr	0.14	160	R											NA		10/10/2006
(3420) Buford Oaks Lane	0.08	60	R											NA		10/23/2006
(3421) Buford Oaks Circle	0.04	50	R											NA		10/23/2006
(3422) Bonnie Brae Ct	0.06	49	R											NA		10/30/2006
(3423) McNair Circle	0.03	50	R											NA		10/18/2006
(3424) McCauliff Dr	0.18	230	R											NA		10/18/2006
(3425) Cranbeck Terrace	0.08	350	R											NA		03/24/2003
(3425) Cranbeck Terrace	0.06	80	R											NA		03/24/2003
(3426) Cranbeck Circle	0.04	220	R											NA		03/24/2003
(3426) Cranbeck Circle	0.04	50	R											NA		03/24/2003
(3427) Cranbeck Ct	0.08	120	R											NA		03/24/2003
(3428) Pineleaf Dr	0.34	590	R											NA		10/05/2006
(3429) Candlelamp Lane	0.10	80	R											NA		12/08/2003
(3430) Boulders Pkwy	1.04	8100	G	99%	0%	0%	0%	0%	0%	C	0.117	F	0.756	8700	G	2007
(3431) Boulder Springs Rd	0.03	1900	R											NA		06/09/2003
(3432) Boulder Springs Dr	0.15	1200	R											NA		06/09/2003
(3433) Boulder Lake Dr	0.07	46	R											NA		06/09/2003

Virginia Department of Transportation  
Traffic Engineering Division  
2007  
Annual Average Daily Traffic Volume Estimates By Section of Route  
Chesterfield Maintenance Area

Route	Length	AADT	QA	4Tire	Bus	Truck				QC	K Factor	QK	Dir Factor	AAWDT	QW	Year
						2Axle	3+Axle	1Trail	2Trail							
<b>Chesterfield County</b>																
(3434) Pritchard Terrace	0.23	120	R				From: 20-2618 Marwood Dr				NA			NA		10/23/2006
							To: Cul-de-Sac									
(3435) Barkbridge Cr	0.04	60	R				From: Cul-de-Sac				NA			NA		08/13/2003
							To: 20-2159 Barkbridge Rd									
(3436) Ball Cypress Rd	0.15	160	R				From: Cul-de-Sac				NA			NA		08/13/2003
							To: 20-2159 Barkbridge Rd									
(3437) Logswood Rd	0.06	80	R				From: 20-2159 Barkbridge Rd				NA			NA		08/13/2003
							To: Cul-de-Sac									
(3438) Tulip Oak Rd	0.04	60	R				From: Cul-de-Sac				NA			NA		08/13/2003
							To: 20-2159 Barkbridge Rd									
(3438) Tulip Oak Rd	0.16	140	R				From: 20-2159 Barkbridge Rd				NA			NA		08/13/2003
							To: 20-2855 Valencia Rd									
(3439) Ashcroft Way	0.11	110	R				From: 20-2637 Walhala Dr				NA			NA		10/23/2006
							To: Cul-de-Sac									
(3440) Sunbeam Rd	0.18	110	R				From: 20-2339 S. Prestonwood Ave				NA			NA		10/30/2006
							To: 20-3442 Windy Oaks Lane									
(3440) Sunbeam Rd	0.07	310	R				From: 20-3442 Windy Oaks Lane				NA			NA		10/30/2006
							To: 20-2380 Deertrail Dr									
(3440) Sunbeam Rd	0.07	170	R				From: 20-2380 Deertrail Dr				NA			NA		10/30/2006
							To: 20-3441 Hoof Circle									
(3440) Sunbeam Rd	0.09	110	R				From: 20-3441 Hoof Circle				NA			NA		10/30/2006
							To: 20-2339 N. Prestonwood Ave									
(3441) Hoof Circle	0.04	40	R				From: Cul-de-Sac				NA			NA		10/30/2006
							To: 20-3440 Sunbeam Rd									
(3442) Windy Oaks Lane	0.05	70	R				From: Cul-de-Sac				NA			NA		10/08/2003
							To: 20-3440 Sunbeam Rd									
(3442) Windy Oaks Lane	0.06	450	R				From: 20-3440 Sunbeam Rd				NA			NA		10/08/2003
							To: 20-637 Hopkins Rd									
(3443) Walhala Circle	0.04	50	R				From: 20-2637 Walhala Dr				NA			NA		10/23/2006
							To: Cul-de-Sac									
(3444) Spring Meadow Rd	0.07	80	R				From: Cul-de-Sac				NA			NA		06/09/2003
							To: 20-3448 Poplar Hollow Trail									
(3444) Spring Meadow Rd	0.08	330	R				From: 20-3448 Poplar Hollow Trail				NA			NA		06/09/2003
							To: 20-3447 Jonquil Terrace									
(3444) Spring Meadow Rd	0.05	390	R				From: 20-3447 Jonquil Terrace				NA			NA		06/09/2003
							To: 20-3446 Autumn Way									
(3444) Spring Meadow Rd	0.07	460	R				From: 20-3446 Autumn Way				NA			NA		06/09/2003
							To: 20-3445 Spring Meadow Trail									
(3444) Spring Meadow Rd	0.08	520	R				From: 20-3445 Spring Meadow Trail				NA			NA		06/09/2003
							To: 20-789 Brown Rd									
(3445) Spring Meadow Terrace	0.03	30	R				From: Cul-de-Sac				NA			NA		04/03/2003
							To: 20-3444 Spring Meadow Rd									

Virginia Department of Transportation  
 Traffic Engineering Division  
 2007  
 Annual Average Daily Traffic Volume Estimates By Section of Route  
 Chesterfield Maintenance Area

Route	Length	AADT	QA	4Tire	Bus	Truck				QC	K Factor	QK	Dir Factor	AAWDT	QW	Year
						2Axle	3+Axle	1Trail	2Trail							
<b>Chesterfield County</b>																
(3446) Autumn Way	0.07	70	R								NA			NA		04/03/2003
(3447) Jonquil Terrace	0.06	70	R								NA			NA		04/03/2003
(3448) Poplar Hollow Trail	0.13	140	R								NA			NA		04/08/2003
(3448) Poplar Hollow Trail	0.05	48	R								NA			NA		04/08/2003
(3449) Poplar Hollow Terrace	0.04	50	R								NA			NA		04/03/2003
(3450) Gamecock Rd	0.20	80	R								NA			NA		12/01/2003
(3450) Gamecock Rd	0.10	230	R								NA			NA		12/04/2003
(3451)	0.82	150	R								NA			NA		06/18/2003
(3452) Tipton St	0.11	250	R								NA			NA		10/10/2006
(3452) Tipton St	0.06	90	R								NA			NA		10/10/2006
(3452) Tipton St	0.06	60	R								NA			NA		10/10/2006
(3453) Tipton Ct	0.14	120	R								NA			NA		10/10/2006
(3454) Tipton Circle	0.03	40	R								NA			NA		10/10/2006
(3455) Roland View Dr	0.02	10	R								NA			NA		11/05/2003
(3455) Roland View Dr	0.16	630	R								NA			NA		11/05/2003
(3455) Roland View Dr	0.11	150	R								NA			NA		11/05/2003
(3456) Lalonde Dr	0.06	20	R								NA			NA		11/05/2003
(3456) Lalonde Dr	0.08	620	R								NA			NA		11/05/2003
(3457) Lalonde Pl	0.04	40	R								NA			NA		11/05/2003
(3458) Sylvania Pl	0.07	370	R								NA			NA		08/06/2003
(3458) Sylvania Pl	0.11	180	R								NA			NA		08/06/2003

Virginia Department of Transportation  
Traffic Engineering Division  
2007  
Annual Average Daily Traffic Volume Estimates By Section of Route  
Chesterfield Maintenance Area

Route	Length	AADT	QA	4Tire	Bus	-----Truck-----				QC	K Factor	QK	Dir Factor	AAWDT	QW	Year
						2Axle	3+Axle	1Trail	2Trail							
<b>Chesterfield County</b>																
(3459) Sylvania Ct	0.06	90	R				From: 20-3458 Sylvania Pl				NA			NA		08/06/2003
							To: Cul-de-Sac									
(3460) Passage Way Dr	0.19	120	R				From: 20-1181 Sandwave Rd				NA			NA		10/10/2006
							To: 20-1181 Tri Gate Rd									
(3460) Passage Way Dr	0.10	70	R				From: 20-1181 Tri Gate Rd				NA			NA		10/10/2006
							To: Cul-de-Sac									
(3461) Mooring Way	0.08	110	R				From: Cul-de-Sac				NA			NA		10/10/2006
							To: 20-1181 Tri Gate Rd									
(3462) Dockside Dr	0.02	50	R				From: Cul-de-Sac				NA			NA		10/10/2006
							To: 20-3463 Dockside Ct									
(3462) Dockside Dr	0.06	130	R				From: 20-3463 Dockside Ct				NA			NA		10/10/2006
							To: 20-1181 Tri Gate Rd									
(3462) Dockside Dr	0.04	49	R				From: 20-1181 Tri Gate Rd				NA			NA		10/10/2006
							To: Cul-de-Sac									
(3463) Dockside Ct	0.05	70	R				From: Cul-de-Sac				NA			NA		10/10/2006
							To: 20-3462 Dockside Dr									
(3465) North Light Dr	0.15	210	R				From: 20-1181 Sandwave Rd				NA			NA		11/05/2003
							To: 20-1181 Tri Gate Rd									
(3465) North Light Dr	0.05	110	R				From: 20-1181 Tri Gate Rd				NA			NA		11/05/2003
							To: Cul-de-Sac									
(3466) Yard Arm Dr	0.11	160	R				From: Dead End				NA			NA		11/05/2003
							To: 20-1181 Tri Gate Rd									
(3466) Yard Arm Dr	0.08	130	R				From: 20-1181 Tri Gate Rd				NA			NA		11/05/2003
							To: Cul-de-Sac									
(3467) Lanyard Ct	0.05	45	R				From: 20-1181 Sandwave Rd				NA			NA		10/10/2006
							To: Cul-de-Sac									
(3468) Broadwater Rd	0.16	20	R				From: SR 144 Harrowgate Rd				NA			NA		11/03/2003
							To: Dead End									
(3469) Celestial Lane	0.20	100	R				From: 20-649 Newbys Bridge Rd				NA			NA		10/30/2006
							To: Dead End									
(3470) Mistwood Forest Dr	0.10	980	R				From: 20-619 E, Happy Hill Rd				NA			NA		10/03/2006
							To: 20-3471 E, Sonnenburg Dr									
(3470) Mistwood Forest Dr	0.06	570	R				From: 20-3471 E, Sonnenburg Dr				NA			NA		10/03/2006
							To: 20-3472 Mistwood Forest Ct									
(3470) Mistwood Forest Dr	0.22	220	R				From: 20-3472 Mistwood Forest Ct				NA			NA		10/03/2006
							To: 20-3474 Barkwood Ct									
(3470) Mistwood Forest Dr	0.20	370	R				From: 20-3474 Barkwood Ct				NA			NA		10/03/2006
							To: 20-3473 N, Eagle Rock Ave									
(3470) Mistwood Forest Dr	0.33	530	R				From: 20-3473 N, Eagle Rock Ave				NA			NA		10/03/2006
							To: 20-3471 W, Sonnenburg Dr									
(3470) Mistwood Forest Dr	0.14	760	R				From: 20-3471 W, Sonnenburg Dr				NA			NA		10/03/2006
							To: 20-619 Happy Hill Rd									

Virginia Department of Transportation  
Traffic Engineering Division  
2007  
Annual Average Daily Traffic Volume Estimates By Section of Route  
Chesterfield Maintenance Area

Route	Length	AADT	QA	4Tire	Bus	Truck				QC	K Factor	QK	Dir Factor	AAWDT	QW	Year
						2Axle	3+Axle	1Trail	2Trail							
<b>Chesterfield County</b>																
(3471) Sonnenburg Dr	0.07	230	R								NA			NA		10/03/2006
(3471) Sonnenburg Dr	0.09	290	R								NA			NA		10/03/2006
(3471) Sonnenburg Dr	0.10	320	R								NA			NA		10/03/2006
(3471) Sonnenburg Dr	0.16	110	R								NA			NA		10/03/2006
(3472) Mistwood Forest Ct	0.14	130	R								NA			NA		10/22/2003
(3473) Eagle Rock Ave	0.08	200	R								NA			NA		10/22/2003
(3473) Eagle Rock Ave	0.09	120	R								NA			NA		10/22/2003
(3473) Eagle Rock Ave	0.06	140	R								NA			NA		10/22/2003
(3474) Barkwood Ct	0.05	50	R								NA			NA		10/22/2003
(3475) Anglewood Dr	0.05	50	R								NA			NA		10/22/2003
(3475) Anglewood Dr	0.06	160	R								NA			NA		10/22/2003
(3476) Anglewood Ct	0.06	80	R								NA			NA		10/22/2003
(3477) Eagle Rock Ct	0.12	70	R								NA			NA		10/22/2003
(3478) Creekbend Ct	0.05	70	R								NA			NA		08/18/2003
(3479) Winding Creek Lane	0.09	110	R								NA			NA		08/18/2003
(3479) Winding Creek Lane	0.04	200	R								NA			NA		08/18/2003
(3479) Winding Creek Lane	0.12	150	R								NA			NA		08/18/2003
(3480) Sunnygrove Rd	0.22	690	R								NA			NA		08/11/2003
(3480) Sunnygrove Rd	0.07	46	R								NA			NA		08/11/2003
(3481) Copperpenny Rd	0.13	130	R								NA			NA		08/11/2003
(3481) Copperpenny Rd	0.08	270	R								NA			NA		08/11/2003

Virginia Department of Transportation  
Traffic Engineering Division  
2007  
Annual Average Daily Traffic Volume Estimates By Section of Route  
Chesterfield Maintenance Area

Route	Length	AADT	QA	4Tire	Bus	Truck				QC	K Factor	QK	Dir Factor	AAWDT	QW	Year
						2Axle	3+Axle	1Trail	2Trail							
<b>Chesterfield County</b>																
(3481) Copperpenny Rd	0.10	300	R				From: 20-3480 Sunnygrove Rd					NA		NA		08/11/2003
(3481) Copperpenny Rd	0.05	30	R				From: 20-3482 Copperpenny Trail					NA		NA		08/11/2003
							To: Dead End									
(3482) Copperpenny Terrace	0.06	220	R				From: 20-3481 Copperpenny Rd					NA		NA		08/11/2003
(3482) Copperpenny Terrace	0.17	130	R				From: 20-3483 Copperpenny Ct					NA		NA		08/11/2003
							To: Cul-de-Sac									
(3483) Copperpenny Ct	0.17	90	R				From: 20-3482 Copperpenny Trail					NA		NA		08/11/2003
							To: Cul-de-Sac									
(3484) Manitoba Rd	0.08	30	R				From: Dead End					NA		NA		08/11/2003
(3484) Manitoba Rd	0.09	130	R				From: 20-3495 Katy Reid Ct					NA		NA		08/11/2003
							To: 20-3481 Copperpenny Rd									
(3485) Morehouse Terrace	0.09	80	R				From: 0.09 MS 20-2238					NA		NA		08/13/2003
(3485) Morehouse Terrace	0.08	90	R				From: 20-2238					NA		NA		08/13/2003
							To: Dead End									
(3486)	0.14	160	R				From: Cul-de-Sac					NA		NA		08/13/2003
(3486)	0.05	290	R				From: 20-3487 Little Ridge Ct					NA		NA		08/13/2003
							To: 20-2238									
(3487) Little Ridge Ct	0.08	100	R				From: Cul-de-Sac					NA		NA		08/13/2003
							To: 20-3486									
(3488) Allworthy Lane	0.12	110	R				From: 20-2238					NA		NA		08/13/2003
							To: Cul-de-Sac									
(3489) Soundview Lane	0.12	130	R				From: 20-2238					NA		NA		08/13/2003
							To: Cul-de-Sac									
(3490) Donegal Rd	0.19	330	R				From: 20-3494 Derryveach Dr					NA		NA		07/28/2003
(3490) Donegal Rd	0.64	470	R				From: 20-4832 Fermanagh Dr					NA		NA		07/28/2003
							To: 20-659 Hensley Rd									
(3491) Donegal Terrace	0.11	80	R				From: 20-1275 Donegal Dr					NA		NA		07/24/2003
							To: Cul-de-Sac									
(3492) Lenadoon Dr	0.07	200	R				From: 20-1275 Donegal Dr					NA		NA		07/24/2003
(3492) Lenadoon Dr	0.04	40	R				From: 20-3493 Blue Stack Ct					NA		NA		07/24/2003
							To: Cul-de-Sac									
(3493) Blue Stack Ct	0.09	110	R				From: 20-3492 Lenadoon Dr					NA		NA		07/24/2003
							To: Cul-de-Sac									

Virginia Department of Transportation  
Traffic Engineering Division  
2007  
Annual Average Daily Traffic Volume Estimates By Section of Route  
Chesterfield Maintenance Area

Route	Length	AADT	QA	4Tire	Bus	Truck				QC	K Factor	QK	Dir Factor	AAWDT	QW	Year
						2Axle	3+Axle	1Trail	2Trail							
<b>Chesterfield County</b>																
(3494) Derryveach Dr	0.06	20	R								NA			NA		07/28/2003
(3494) Derryveach Dr	0.07	330	R								NA			NA		07/28/2003
(3494) Derryveach Dr	0.19	360	R								NA			NA		07/28/2003
(3494) Derryveach Dr	0.03	390	R								NA			NA		07/28/2003
(3494) Derryveach Dr	0.04	400	R								NA			NA		07/28/2003
(3494) Derryveach Dr	0.07	440	R								NA			NA		07/28/2003
(3495) Katy Reid Ct	0.09	80	R								NA			NA		08/11/2003
(3496) Foyle Dr	0.15	100	R								NA			NA		07/24/2003
(3497) Buncrana Lane	0.05	70	R								NA			NA		07/24/2003
(3498) Springhouse Dr	0.31	230	R								NA			NA		07/24/2003
(3498) Springhouse Dr	0.26	550	R								NA			NA		07/24/2003
(3499) Springhouse Ct	0.05	46	R								NA			NA		07/24/2003
(3500) Lady Ashley Rd	0.04	60	R								NA			NA		09/14/2006
(3500) Lady Ashley Rd	0.34	330	R								NA			NA		09/14/2006
(3500) Lady Ashley Rd	0.01	370	R								NA			NA		09/14/2006
(3501) Lauren Lane	0.08	220	R								NA			NA		09/14/2006
(3501) Lauren Lane	0.07	270	R								NA			NA		09/14/2006
(3501) Lauren Lane	0.06	310	R								NA			NA		09/14/2006
(3501) Lauren Lane	0.07	320	R								NA			NA		09/14/2006
(3501) Lauren Lane	0.10	350	R								NA			NA		09/14/2006
(3501) Lauren Lane	0.06	440	R								NA			NA		09/14/2006
(3501) Lauren Lane	0.05	60	R								NA			NA		09/14/2006

Virginia Department of Transportation  
Traffic Engineering Division  
2007  
Annual Average Daily Traffic Volume Estimates By Section of Route  
Chesterfield Maintenance Area

Route	Length	AADT	QA	4Tire	Bus	Truck				QC	K Factor	QK	Dir Factor	AAWDT	QW	Year
						2Axle	3+Axle	1Trail	2Trail							
<b>Chesterfield County</b>																
(3502) Castleway Rd	0.02	3	R								NA			NA		03/12/2003
(3502) Castleway Rd	0.16	190	R								NA			NA		05/19/2003
(3502) Castleway Rd	0.09	390	R								NA			NA		05/19/2003
(3503) Jennys Pl	0.08	90	R								NA			NA		03/12/2003
(3504) Lady Jean Ct	0.09	90	R								NA			NA		03/12/2003
(3505) Glenshade Dr	0.11	120	R								NA			NA		05/19/2003
(3505) Glenshade Dr	0.04	60	R								NA			NA		05/19/2003
(3506) Fennimore Rd	0.04	60	R								NA			NA		09/14/2006
(3506) Fennimore Rd	0.07	170	R								NA			NA		09/14/2006
(3506) Fennimore Rd	0.03	60	R								NA			NA		09/14/2006
(3507) Fennimore Terrace	0.05	50	R								NA			NA		09/14/2006
(3508) Watch Hill Terrace	0.09	100	R								NA			NA		09/14/2006
(3509) Carefree Ct	0.04	40	R								NA			NA		09/14/2006
(3510) Watch Point East	0.04	70	R								NA			NA		09/14/2006
(3510) Watch Point West	0.05	60	R								NA			NA		09/14/2006
(3511) Shirleton Ct	0.05	60	R								NA			NA		03/12/2003
(3512) Paigewood Ct	0.05	60	R								NA			NA		03/12/2003
(3513) Danhurst Dr	0.09	90	R								NA			NA		04/03/2003
(3513) Danhurst Dr	0.03	280	R								NA			NA		04/03/2003
(3513) Danhurst Dr	0.08	190	R								NA			NA		04/03/2003
(3514)	0.05	70	R								NA			NA		03/12/2003



Virginia Department of Transportation  
Traffic Engineering Division  
2007  
Annual Average Daily Traffic Volume Estimates By Section of Route  
Chesterfield Maintenance Area

Route	Length	AADT	QA	4Tire	Bus	Truck				QC	K Factor	QK	Dir Factor	AAWDT	QW	Year
						2Axle	3+Axle	1Trail	2Trail							
<b>Chesterfield County</b>																
(3514)		0.05	70	R			From: 20-3109 Glenpark Lane							NA		03/12/2003
							To: Dead End									
(3515)	Groveton Terrace	0.05	40	R			From: Cul-de-Sac							NA		03/12/2003
							To: 20-3109 Glenpark Lane									
(3516)	Winamack Rd	0.08	80	R			From: 20-3109 Glenpark Lane							NA		05/19/2003
							To: 20-3517 Winamack Ct									
(3516)	Winamack Rd	0.07	70	R			From: 20-3517 Winamack Ct							NA		05/19/2003
							To: 20-1074 Glenmeadow Rd									
(3517)	Winamack Ct	0.04	70	R			From: 20-3516 Winamack Rd							NA		03/12/2003
							To: Cul-de-Sac									
(3518)	Kanbaugh Ct	0.07	120	R			From: 20-3109 Glenpark Lane							NA		10/30/2006
							To: Cul-de-Sac									
(3519)	Ardara Lane	0.12	90	R			From: 20-1074 Glenmeadow Rd							NA		05/19/2003
							To: 20-1084									
(3520)	Southwick Ct	0.06	80	R			From: 20-1362 Southwick Blvd							NA		09/14/2006
							To: Cul-de-Sac									
(3521)	Southwick Pl	0.07	70	R			From: Cul-de-Sac							NA		09/14/2006
							To: 20-1362 Southwick Blvd									
(3522)	Southwick Terrace	0.05	80	R			From: 20-1362 Southwick Blvd							NA		09/14/2006
							To: Cul-de-Sac									
(3523)	Staffordshire St	0.05	60	R			From: Dead End							NA		09/14/2006
							To: 20-1362 Southwick Blvd									
(3523)	Staffordshire St	0.06	110	R			From: 20-1362 Southwick Blvd							NA		09/14/2006
							To: 20-3524 Staffordshire Ct									
(3523)	Staffordshire St	0.09	90	R			From: 20-3524 Staffordshire Ct							NA		09/14/2006
							To: Dead End									
(3524)	Staffordshire Ct	0.03	60	R			From: 20-3523 Staffordshire St							NA		09/14/2006
							To: Cul-de-Sac									
(3525)	Linegar Dr	0.07	150	R			From: 20-889							NA		08/27/2003
							To: 20-3527 Alberta Ct									
(3526)	Alberta Terrace	0.03	70	R			From: Cul-de-Sac							NA		08/27/2003
							To: 20-3527 Alberta Ct									
(3527)	Alberta Ct	0.03	50	R			From: Cul-de-Sac							NA		08/27/2003
							To: 20-3526 Alberta Trail									
(3527)	Alberta Ct	0.07	150	R			From: 20-3526 Alberta Trail							NA		08/27/2003
							To: 20-3525 Linegar Dr									
(3527)	Alberta Ct	0.10	240	R			From: 20-3525 Linegar Dr							NA		08/27/2003
							To: 20-888 Alberta Rd									
(3527)	Alberta Ct	0.13	160	R			From: 20-888 Alberta Rd							NA		08/27/2003
							To: Cul-de-Sac									

Virginia Department of Transportation  
Traffic Engineering Division  
2007  
Annual Average Daily Traffic Volume Estimates By Section of Route  
Chesterfield Maintenance Area

Route	Length	AADT	QA	4Tire	Bus	Truck				QC	K Factor	QK	Dir Factor	AAWDT	QW	Year
						2Axle	3+Axle	1Trail	2Trail							
<b>Chesterfield County</b>																
(3528) Blossomwood Rd	0.06	620	R								NA			NA		08/27/2003
(3528) Blossomwood Rd	0.05	660	R								NA			NA		08/27/2003
(3529) Blossomwood Cr	0.06	80	R								NA			NA		08/27/2003
(3530) Mineola Dr	0.16	2500	G								NA			2500	G	2007
(3530) Mineola Dr	0.05	1800	R								NA			NA		08/16/2003
(3530) Mineola Dr	0.17	1200	R								NA			NA		08/16/2003
(3530) Mineola Dr	0.04	760	R								NA			NA		08/16/2003
(3531) Timonium Dr	0.54	820	R								NA			NA		10/20/2003
(3532) Belvoir Rd	0.39	430	R								NA			NA		10/14/2003
(3532) Belvoir Rd	0.03	20	R								NA			NA		10/14/2003
(3534) Winding Creek Lane	0.13	90	R								NA			NA		10/30/2006
(3535) Surry Circle	0.07	70	R								NA			NA		10/14/2003
(3536) Chagford Dr	0.07	160	R								NA			NA		10/20/2003
(3536) Chagford Dr	0.26	90	R								NA			NA		10/20/2003
(3537) Crofton Rd	0.09	540	R								NA			NA		10/16/2003
(3537) Crofton Rd	0.05	490	R								NA			NA		10/16/2003
(3537) Crofton Rd	0.12	570	R								NA			NA		10/16/2003
(3537) Crofton Rd	0.08	620	R								NA			NA		10/16/2003
(3538) Drayton Rd	0.30	220	R								NA			NA		10/16/2003
(3539)	0.14	120	R								NA			NA		10/14/2003
(3539)	0.22	230	R								NA			NA		10/14/2003

Virginia Department of Transportation  
Traffic Engineering Division  
2007  
Annual Average Daily Traffic Volume Estimates By Section of Route  
Chesterfield Maintenance Area

Route	Length	AADT	QA	4Tire	Bus	Truck				QC	K Factor	QK	Dir Factor	AAWDT	QW	Year
						2Axle	3+Axle	1Trail	2Trail							
<b>Chesterfield County</b>																
(3540) Genlou Ct	0.06	50	R				From: 20-3097 Genlou Rd				NA			NA		08/27/2003
							To: Cul-de-Sac									
(3541) Genlou Circle	0.03	46	R				From: 20-3097 Genlou Rd				NA			NA		08/27/2003
							To: Cul-de-Sac									
(3542) Upwood Rd	0.07	190	R				From: 20-2790 Rollingway Rd				NA			NA		08/27/2003
							To: 20-3097 Genlou Rd									
(3543)	0.01	840	R				From: Dead End				NA			NA		08/27/2003
							To: 20-3545 August Rd									
(3543)	0.05	900	R				From: 20-3544 Blossomwood Ct				NA			NA		08/27/2003
							To: 20-3099 Andradell Lane									
(3543)	0.07	960	R				From: 20-3092 Oakforest Dr				NA			NA		08/27/2003
							To: Cul-de-Sac									
(3544) Blossomwood Ct	0.07	90	R				From: 20-3543				NA			NA		08/27/2003
							To: 20-3543									
(3545) August Rd	0.07	150	R				From: 20-3546 August Ct				NA			NA		08/27/2003
							To: Dead End									
(3545) August Rd	0.05	90	R				From: 20-3545 August Rd				NA			NA		08/27/2003
							To: Cul-de-Sac									
(3546) August Ct	0.07	90	R				From: Cul-de-Sac				NA			NA		08/27/2003
							To: 20-3537 Crofton Rd									
(3547) Crofton Ct	0.11	120	R				From: Cul-de-Sac				NA			NA		10/14/2003
							To: 20-3537 Crofton Rd									
(3548) Crofton Circle	0.08	80	R				From: 20-2814 Deep Forest Rd				NA			NA		10/14/2003
							To: 20-2811 Turkey Oak Rd									
(3549) Cherrybark Rd	0.17	120	R				From: US 60 WEST; 20-675				NA			NA		10/29/2003
							To: US 60 E, Midlothian Tpke									
(3550) Moorefield Park Dr	0.93	3300	R				From: Cul-de-Sac				NA			NA		04/03/2003
							To: 20-3550 Moorefield Park Dr									
(3551) Farrar Ct	0.08	30	R				From: Cul-de-Sac				NA			NA		04/03/2003
							To: 20-3550 Moorefield Park Dr									
(3552) Metropolitan Ct	0.08	760	R				From: Cul-de-Sac				NA			NA		04/03/2003
							To: 20-3550 Moorefield Park Dr									
(3553) Sandbag Way	0.05	70	R				From: 20-1268 Sandbag Rd				NA			NA		03/17/2003
							To: Cul-de-Sac									
(3554) Sandbag Terrace	0.12	130	R				From: Cul-de-Sac				NA			NA		05/15/2003
							To: 20-3555 Sandbag Circle									
(3554) Sandbag Terrace	0.06	190	R				From: 20-1268 Sandbag Rd				NA			NA		05/15/2003
							To: 20-1268 Sandbag Rd									

Virginia Department of Transportation  
Traffic Engineering Division  
2007  
Annual Average Daily Traffic Volume Estimates By Section of Route  
Chesterfield Maintenance Area

Route	Length	AADT	QA	4Tire	Bus	Truck				QC	K Factor	QK	Dir Factor	AAWDT	QW	Year
						2Axle	3+Axle	1Trail	2Trail							
<b>Chesterfield County</b>																
(3555) Sandbag Circle	0.04	60	R								NA			NA		03/17/2003
(3556) Timberun Ct	0.04	70	R								NA			NA		11/04/2003
(3557)	0.04	40	R								NA			NA		11/04/2003
(3558) Danwoods Rd	0.04	70	R								NA			NA		09/14/2006
(3559) Danbury Dr	0.04	40	R								NA			NA		04/03/2003
(3559) Danbury Dr	0.05	70	R								NA			NA		04/03/2003
(3560)	0.06	850	R								NA			NA		11/20/2003
(3560)	0.11	780	R								NA			NA		11/20/2003
(3560)	0.09	620	R								NA			NA		11/20/2003
(3560)	0.06	270	R								NA			NA		11/20/2003
(3560)	0.09	160	R								NA			NA		11/20/2003
(3561) South Ridge Terrace	0.07	80	R								NA			NA		09/30/2003
(3562) McManaway Ct	0.04	70	R								NA			NA		09/30/2003
(3563) Beaver Point Dr	0.04	20	R								NA			NA		09/30/2003
(3563) Beaver Point Dr	0.12	440	R								NA			NA		09/30/2003
(3564) Beaver Hollow Ct	0.05	70	R								NA			NA		09/30/2003
(3565) Beaver Falls Rd	0.17	280	R								NA			NA		09/30/2003
(3565) Beaver Falls Rd	0.05	50	R								NA			NA		09/30/2003
(3566) Beaver Falls Ct	0.04	40	R								NA			NA		09/30/2003
(3567) Holly Trace Dr	0.10	830	R								NA			NA		10/23/2003
(3567) Holly Trace Dr	0.05	520	R								NA			NA		10/23/2003

Virginia Department of Transportation  
Traffic Engineering Division  
2007  
Annual Average Daily Traffic Volume Estimates By Section of Route  
Chesterfield Maintenance Area

Route	Length	AADT	QA	4Tire	Bus	Truck				QC	K Factor	QK	Dir Factor	AAWDT	QW	Year
						2Axle	3+Axle	1Trail	2Trail							
<b>Chesterfield County</b>																
(3567) Holly Trace Dr	0.07	130	R								NA			NA		10/23/2003
(3568) Holly Trace Ct	0.06	180	R								NA			NA		10/23/2003
(3568) Holly Trace Ct	0.09	130	R								NA			NA		10/23/2003
(3568) Holly Trace Ct	0.05	47	R								NA			NA		10/23/2003
(3569) Lively St	0.12	150	R								NA			NA		10/20/2003
(3570) Sand Hills Dr	0.06	100	R								NA			NA		10/20/2003
(3570) Sand Hills Dr	0.17	640	R								NA			NA		10/20/2003
(3570) Sand Hills Dr	0.04	820	R								NA			NA		10/20/2003
(3570) Sand Hills Dr	0.05	1200	R								NA			NA		10/20/2003
(3570) Sand Hills Dr	0.21	1500	R								NA			NA		10/20/2003
(3570) Sand Hills Dr	0.15	1800	R								NA			NA		10/20/2003
(3571) Holly Trace Terrace	0.07	60	R								NA			NA		10/23/2003
(3571) Holly Trace Terrace	0.03	80	R								NA			NA		10/23/2003
(3572) Pine Meadows Circle	0.26	140	R								NA			NA		10/20/2003
(3573) Maplevale Rd	0.10	110	R								NA			NA		10/20/2003
(3573) Maplevale Rd	0.17	270	R								NA			NA		10/20/2003
(3574) Maplevale Pl	0.07	90	R								NA			NA		10/20/2003
(3575) Riverview Dr	0.18	70	R								NA			NA		10/30/2006
(3576) Riverview Ct	0.10	60	R								NA			NA		10/30/2006
(3576) Riverview Ct	0.02	60	N								NA			NA		10/30/2006
(3577) Hamlin Creek Pkwy	0.31	2500	R								NA			NA		10/30/2006

Virginia Department of Transportation  
 Traffic Engineering Division  
 2007  
 Annual Average Daily Traffic Volume Estimates By Section of Route  
 Chesterfield Maintenance Area

Route	Length	AADT	QA	4Tire	Bus	-----Truck-----				QC	K Factor	QK	Dir Factor	AAWDT	QW	Year
						2Axle	3+Axle	1Trail	2Trail							
<b>Chesterfield County</b>																
(3578) Farm Field Ct	0.06	90	R								NA		NA			10/14/2003
(3579) Iverson Ct	0.10	90	R								NA		NA			11/20/2003
(3580) Hilltop Farms Dr	0.04	760	R								NA		NA			10/14/2003
(3580) Hilltop Farms Dr	0.10	420	R								NA		NA			10/14/2003
(3581) Hilltop Farms Terrace	0.04	70	R								NA		NA			10/14/2003
(3581) Hilltop Farms Terrace	0.11	210	R								NA		NA			10/14/2003
(3581) Hilltop Farms Terrace	0.06	47	R								NA		NA			10/14/2003
(3582) Farm Field Dr	0.05	70	R								NA		NA			10/14/2003
(3582) Farm Field Dr	0.07	240	R								NA		NA			10/14/2003
(3582) Farm Field Dr	0.05	130	R								NA		NA			10/14/2003
(3582) Farm Field Dr	0.01	5	R								NA		NA			10/14/2003
(3583) Hilltop Field Dr	0.19	220	R								NA		NA			10/14/2003
(3584) Harley Dr	0.07	60	R								NA		NA			10/20/2003
(3585) Glen Oaks Dr	0.11	470	R								NA		NA			10/20/2003
(3585) Glen Oaks Dr	0.09	500	R								NA		NA			10/20/2003
(3585) Glen Oaks Dr	0.13	550	R								NA		NA			10/20/2003
(3585) Glen Oaks Dr	0.04	630	R								NA		NA			10/20/2003
(3586)	0.27	260	R								NA		NA			10/03/2006
(3586)	0.05	540	R								NA		NA			10/03/2006
(3586)	0.06	380	R								NA		NA			10/03/2006
(3586)	0.11	380	R								NA		NA			10/03/2006
(3586)	0.08	430	R								NA		NA			10/03/2006

Virginia Department of Transportation  
Traffic Engineering Division  
2007  
Annual Average Daily Traffic Volume Estimates By Section of Route  
Chesterfield Maintenance Area

Route	Length	AADT	QA	4Tire	Bus	Truck				QC	K Factor	QK	Dir Factor	AAWDT	QW	Year
						2Axle	3+Axle	1Trail	2Trail							
<b>Chesterfield County</b>																
(3586)	0.05	490	R				From: 20-3588 Shumark Dr				NA			NA		10/03/2006
(3586)	0.10	570	R				From: 20-3587 Hamlin Pl				NA			NA		10/03/2006
							To: 20-3585 N. Glen Oaks Dr									
(3587)	0.04	50	R				From: 20-3586				NA			NA		10/14/2003
							To: Cul-de-Sac									
(3588)	0.18	190	R				From: Cul-de-Sac				NA			NA		10/14/2003
							To: 20-3586									
(3589)	0.03	60	R				From: Cul-de-Sac				NA			NA		10/14/2003
							To: 20-3586									
(3590)	0.03	1300	R				From: 20-604 Genito Rd				NA			NA		11/20/2003
(3590)	0.21	990	R				From: 20-3591 Duck River Rd				NA			NA		11/20/2003
(3590)	0.04	740	R				From: 20-3599 South Ridge Circle				NA			NA		11/20/2003
							To: Dead End									
(3591)	0.06	220	R				From: 20-3590 South Ridge Dr				NA			NA		11/20/2003
(3591)	0.11	250	R				From: 20-3592 Duck River Ct				NA			NA		11/20/2003
							To: 20-3593 Shiloh Church Rd									
(3592)	0.16	250	R				From: 20-3591 Duck River Rd				NA			NA		09/30/2003
							To: Cul-de-Sac									
(3593)	0.04	1300	R				From: 20-604 Genito Rd				NA			NA		11/20/2003
(3593)	0.11	600	R				From: 20-3591 Duck River Rd				NA			NA		11/20/2003
(3593)	0.09	320	R				From: 20-3594 Leesburg Circle				NA			NA		11/20/2003
(3593)	0.16	240	R				From: 20-3595 Leesburg Ct				NA			NA		11/20/2003
							To: 20-2113 McManaway Dr									
(3594)	0.03	30	R				From: Cul-de-Sac S LEG				NA			NA		09/30/2003
							To: 20-3594 Leesburg Circle									
(3594)	0.03	40	R				From: Cul-de-Sac N LEG				NA			NA		09/30/2003
							To: 20-3594 Leesburg Circle									
(3594)	0.03	80	R				From: 20-3594 Leesburg Circle				NA			NA		09/30/2003
							To: 20-3593 Shiloh Church Rd									
(3595)	0.03	40	R				From: Cul-de-Sac				NA			NA		09/30/2003
							To: 20-3593 Shiloh Church Rd									
(3596)	0.16	160	R				From: 20-2115				NA			NA		11/03/2003
(3596)	0.06	380	R				From: 20-3597 Iverson Rd				NA			NA		11/03/2003
							To: 20-3598 Colgrave Rd									

Virginia Department of Transportation  
Traffic Engineering Division  
2007  
Annual Average Daily Traffic Volume Estimates By Section of Route  
Chesterfield Maintenance Area

Route	Length	AADT	QA	4Tire	Bus	Truck				QC	K Factor	QK	Dir Factor	AAWDT	QW	Year
						2Axle	3+Axle	1Trail	2Trail							
<b>Chesterfield County</b>																
(3596) Quito Rd	0.08	670	R								NA			NA		11/03/2003
(3597) Iverson Rd	0.20	350	R								NA			NA		11/20/2003
(3597) Iverson Rd	0.07	300	R								NA			NA		11/20/2003
(3597) Iverson Rd	0.13	160	R								NA			NA		11/20/2003
(3598) Colgrave Rd	0.22	240	R								NA			NA		11/20/2003
(3598) Colgrave Rd	0.05	60	R								NA			NA		11/20/2003
(3599) South Ridge Circle	0.03	60	R								NA			NA		09/30/2003
(3600) Woodlake Village Pkwy	0.61	14000	F	99%	1%	1%	0%	0%	0%	C	0.095	F	0.539	14000	F	2007
(3600) Woodlake Village Pkwy	0.20	6000	R								NA			NA		06/10/2003
(3600) Woodlake Village Pkwy	0.08	5800	R								NA			NA		06/10/2003
(3600) Woodlake Village Pkwy	0.07	5500	R								NA			NA		06/10/2003
(3600) Woodlake Village Pkwy	0.08	4500	R								NA			NA		06/10/2003
(3600) Woodlake Village Pkwy	0.09	4800	R								NA			NA		06/10/2003
(3600) Woodlake Village Pkwy	0.06	4600	R								NA			NA		06/10/2003
(3600) Woodlake Village Pkwy	0.08	4300	R								NA			NA		06/10/2003
(3600) Woodlake Village Pkwy	0.05	3900	R								NA			NA		06/10/2003
(3600) Woodlake Village Pkwy	0.05	3800	R								NA			NA		06/10/2003
(3600) Woodlake Village Pkwy	0.06	3600	R								NA			NA		06/10/2003
(3600) Woodlake Village Pkwy	0.04	3300	R								NA			NA		06/10/2003
(3600) Woodlake Village Pkwy	0.19	3200	R								NA			NA		06/10/2003
(3600) Woodlake Village Pkwy	0.20	2900	R								NA			NA		06/10/2003
(3600) Woodlake Village Pkwy	0.11	2600	R								NA			NA		06/10/2003
(3600) Woodlake Village Pkwy	0.06	2400	R								NA			NA		06/10/2003
(3600) Woodlake Village Pkwy	0.05	2200	R								NA			NA		06/10/2003



Virginia Department of Transportation  
 Traffic Engineering Division  
 2007  
 Annual Average Daily Traffic Volume Estimates By Section of Route  
 Chesterfield Maintenance Area

Route	Length	AADT	QA	4Tire	Bus	Truck				QC	K Factor	QK	Dir Factor	AAWDT	QW	Year
						2Axle	3+Axle	1Trail	2Trail							
<b>Chesterfield County</b>																
(3600) Woodlake Village Pkwy	0.10	2200	R				From: 20-3644 Fiddlers Ridge Rd							NA	NA	06/10/2003
(3600) Woodlake Village Pkwy	0.05	2100	R				To: 20-4320 Candlewick Rd							NA	NA	06/10/2003
(3600) Woodlake Village Pkwy	0.13	2000	R				From: 20-4330 Beechwood Point Rd							NA	NA	06/10/2003
(3600) Woodlake Village Pkwy	0.37	2100	R				To: 20-4333 Watercrest Rd							NA	NA	06/10/2003
(3600) Woodlake Village Pkwy	0.80	2300	R				From: 20-4340 Pleasant Grove Lane							NA	NA	06/10/2003
(3600) Woodlake Village Pkwy	0.20	9300	R				To: 20-4302 Acorn Ridge Rd							NA	NA	06/10/2003
(3600) Woodlake Village Pkwy	0.07	9400	R				From: 20-4301 Heather Glen Rd							NA	NA	06/10/2003
(3600) Woodlake Village Pkwy	0.05	9700	R				To: 20-4300 West Branch Rd							NA	NA	06/10/2003
(3600) Woodlake Village Pkwy							To: End Loop; Wood Lake Pkwy									
(3601) Forest Wood Ct	0.05	90	R				From: Cul-de-Sac							NA	NA	07/10/2003
(3602) Forest Wood Rd	0.04	290	R				To: 20-3602 Forest Wood Rd							NA	NA	07/10/2003
(3602) Forest Wood Rd	0.05	190	R				From: 20-3600 Woodlake Village Pkwy							NA	NA	07/10/2003
(3602) Forest Wood Rd	0.04	70	R				To: 20-3601 Forest Wood Ct							NA	NA	07/10/2003
(3602) Forest Wood Rd	0.04	70	R				From: 20-3603 Forest Wood Lane							NA	NA	07/10/2003
(3603) Forest Wood Lane	0.09	80	R				To: Cul-de-Sac							NA	NA	07/10/2003
(3604) Willow Glen Rd	0.41	360	R				From: 20-3602 Forest Wood Rd							NA	NA	07/10/2003
(3604) Willow Glen Rd	0.04	380	R				To: Cul-de-Sac							NA	NA	07/10/2003
(3605) Duck Cove Rd	0.09	190	R				From: 20-3602 Forest Wood Rd							NA	NA	07/10/2003
(3605) Duck Cove Rd	0.04	330	R				To: 20-3600 Woodlake Village Pkwy							NA	NA	07/10/2003
(3606) Duck Cove Ct	0.06	100	R				From: 20-3605 Duck Cove Rd							NA	NA	07/10/2003
(3607) Duck Cove Pl	0.04	60	R				To: Cul-de-Sac							NA	NA	07/10/2003
(3607) Duck Cove Pl	0.04	60	R				From: Cul-de-Sac							NA	NA	07/10/2003
(3608) Mill Spring Dr	0.11	140	R				To: 20-3605 Duck Cove Rd							NA	NA	07/10/2003
(3608) Mill Spring Dr	0.03	380	R				From: 20-3610 Mill Spring Rd							NA	NA	07/10/2003
(3608) Mill Spring Dr							To: 0.04 MN 20-2605 DE									
(3608) Mill Spring Dr							From: Cul-de-Sac							NA	NA	07/10/2003
(3608) Mill Spring Dr							To: 20-3609 Mill Spring Ct							NA	NA	07/10/2003

Virginia Department of Transportation  
 Traffic Engineering Division  
 2007  
 Annual Average Daily Traffic Volume Estimates By Section of Route  
 Chesterfield Maintenance Area

Route	Length	AADT	QA	4Tire	Bus	-----Truck-----				QC	K Factor	QK	Dir Factor	AAWDT	QW	Year
						2Axle	3+Axle	1Trail	2Trail							
<b>Chesterfield County</b>																
(3608) Mill Spring Dr	0.07	540	R			From: 20-3609 Mill Spring Ct					NA			NA		07/10/2003
						To: 20-3600 Woodlake Village Pkwy										
(3609) Mill Spring Ct	0.08	130	R			From: Cul-de-Sac					NA			NA		09/21/2006
						To: 20-3608 Mill Spring Dr										
(3610) Mill Spring Rd	0.07	240	R			From: 20-3608 Mill Spring Dr					NA			NA		07/10/2003
						To: 20-3611 Mill Spring Lane										
(3610) Mill Spring Rd	0.15	180	R			From: 20-3611 Mill Spring Lane					NA			NA		07/10/2003
						To: Cul-de-Sac										
(3611) Mill Spring Lane	0.05	200	R			From: 20-3610 Mill Spring Rd					NA			NA		07/10/2003
						To: 20-3612 S, Mill Spring Circle										
(3611) Mill Spring Lane	0.01	180	R			From: 20-3612 S, Mill Spring Circle					NA			NA		07/10/2003
						To: 20-3612 N, Mill Spring Circle										
(3611) Mill Spring Lane	0.05	90	R			From: 20-3612 N, Mill Spring Circle					NA			NA		07/10/2003
						To: Cul-de-Sac										
(3612) Mill Spring Circle	0.07	90	R			From: 20-3611 S, Mill Spring Lane					NA			NA		09/21/2006
						To: 20-3611 N, Mill Spring Lane										
(3613) Shelter Cove Rd	0.16	530	R			From: 20-3600 Woodlake Village Pkwy					NA			NA		09/24/2003
						To: 20-3614 Shelter Cove Pointe										
(3613) Shelter Cove Rd	0.03	480	R			From: 20-3614 Shelter Cove Pointe					NA			NA		09/24/2003
						To: 20-3615 W, Shelter Cove Cr										
(3613) Shelter Cove Rd	0.04	360	R			From: 20-3615 W, Shelter Cove Circle					NA			NA		09/24/2003
						To: 20-3615 E, Shelter Cove Circle										
(3613) Shelter Cove Rd	0.19	260	R			From: 20-3615 E, Shelter Cove Circle					NA			NA		09/24/2003
						To: Cul-de-Sac										
(3614) Shelter Cove Pointe	0.10	130	R			From: Cul-de-Sac					NA			NA		09/24/2003
						To: 20-3613 Shelter Cove Rd										
(3615) Shelter Cove Circle	0.08	110	R			From: 20-3613 W, Shelter Cove Rd					NA			NA		09/24/2003
						To: 20-3613 E, Shelter Cove Rd										
(3616) Bent Creek Rd	0.05	320	R			From: 20-3600 Woodlake Village Pkwy					NA			NA		09/24/2003
						To: 20-3617 Bent Creek Pl										
(3616) Bent Creek Rd	0.02	230	R			From: 20-3617 Bent Creek Pl					NA			NA		09/24/2003
						To: 20-3618 Bent Creek Ct										
(3616) Bent Creek Rd	0.08	100	R			From: 20-3618 Bent Creek Ct					NA			NA		09/24/2003
						To: Cul-de-Sac										
(3617) Bent Creek Pl	0.04	70	R			From: 20-3616 Bent Creek Rd					NA			NA		09/24/2003
						To: Cul-de-Sac										
(3618) Bent Creek Ct	0.10	140	R			From: Cul-de-Sac					NA			NA		05/29/2003
						To: 20-3616 Bent Creek Rd										
(3619) Country Walk Rd	0.15	90	R			From: Begin Loop					NA			NA		05/29/2003
						To: End Loop										
(3619) Country Walk Rd	0.05	100	R			From: End Loop					NA			NA		05/29/2003
						To: 20-3620 Country Walk Ct										

Virginia Department of Transportation  
Traffic Engineering Division  
2007  
Annual Average Daily Traffic Volume Estimates By Section of Route  
Chesterfield Maintenance Area

Route	Length	AADT	QA	4Tire	Bus	Truck				QC	K Factor	QK	Dir Factor	AAWDT	QW	Year
						2Axle	3+Axle	1Trail	2Trail							
<b>Chesterfield County</b>																
3619	Country Walk Rd	0.09	170	R								NA		NA		09/24/2003
3620	Country Walk Ct	0.04	40	R								NA		NA		09/24/2003
3621	Oak Knoll Rd	0.10	130	R								NA		NA		09/24/2003
3621	Oak Knoll Rd	0.05	260	R								NA		NA		09/24/2003
3621	Oak Knoll Rd	0.03	320	R								NA		NA		09/24/2003
3621	Oak Knoll Rd	0.07	350	R								NA		NA		09/24/2003
3622	Oak Knoll Circle	0.08	60	R								NA		NA		09/24/2003
3623	Oak Knoll Lane	0.09	120	R								NA		NA		09/24/2003
3624	Waters Edge Rd	0.07	60	R								NA		NA		09/24/2003
3624	Waters Edge Rd	0.04	130	R								NA		NA		09/24/2003
3624	Waters Edge Rd	0.05	160	R								NA		NA		09/24/2003
3624	Waters Edge Rd	0.16	320	R								NA		NA		09/24/2003
3625	Waters Edge Ct	0.05	48	R								NA		NA		09/24/2003
3626	Waters Edge Terrace	0.05	20	R								NA		NA		09/24/2003
3627	Waters Edge Circle	0.04	50	R								NA		NA		09/24/2003
3628		0.06	410	R								NA		NA		09/24/2003
3628		0.06	200	R								NA		NA		09/24/2003
3628		0.05	90	R								NA		NA		09/24/2003
3629	Woods Walk Lane	0.05	70	R								NA		NA		09/24/2003
3629	Woods Walk Lane	0.09	150	R								NA		NA		09/24/2003
3630	Woods Walk Ct	0.07	80	R								NA		NA		09/24/2003

Virginia Department of Transportation  
Traffic Engineering Division  
2007  
Annual Average Daily Traffic Volume Estimates By Section of Route  
Chesterfield Maintenance Area

Route	Length	AADT	QA	4Tire	Bus	Truck				QC	K Factor	QK	Dir Factor	AAWDT	QW	Year
						2Axle	3+Axle	1Trail	2Trail							
<b>Chesterfield County</b>																
(3631) Moss Creek Rd	0.19	440	R				From: 20-3600 Woodlake Village Pkwy					NA		NA		07/10/2003
(3631) Moss Creek Rd	0.11	120	R				From: 20-3632 Moss Creek Ct					NA		NA		07/10/2003
							To: Cul-de-Sac									
(3632) Moss Creek Ct	0.15	170	R				From: 20-3631 Moss Creek Rd					NA		NA		07/10/2003
(3632) Moss Creek Ct	0.05	40	R				From: 20-3633 Moss Creek Pl					NA		NA		07/10/2003
							To: Cul-de-Sac									
(3633) Moss Creek Pl	0.04	40	R				From: 20-3632 Moss Creek Ct					NA		NA		07/10/2003
							To: Cul-de-Sac									
(3634) Long Cove Rd	0.05	740	R				From: 20-3600 Woodlake Village Pkwy					NA		NA		09/24/2003
(3634) Long Cove Rd	0.11	510	R				From: 20-3635 North Chase Rd					NA		NA		09/24/2003
(3634) Long Cove Rd	0.10	460	R				From: 20-3638 Woods Walk Rd					NA		NA		09/24/2003
(3634) Long Cove Rd	0.04	180	R				From: 20-3639 Long Cove Pl					NA		NA		09/24/2003
(3634) Long Cove Rd	0.06	90	R				From: 20-3652 Long Cove Ct					NA		NA		09/24/2003
							To: Dead End									
(3635) North Chase Rd	0.17	170	R				From: Cul-de-Sac					NA		NA		09/24/2003
(3635) North Chase Rd	0.03	410	R				From: 20-3636 North Chase Ct					NA		NA		09/24/2003
							To: 20-3634 Long Cove Rd									
(3636) North Chase Ct	0.12	120	R				From: Cul-de-Sac					NA		NA		09/24/2003
(3636) North Chase Ct	0.08	240	R				From: 20-3637 North Chase Pl					NA		NA		09/24/2003
							To: 20-3635 North Chase Rd									
(3637) North Chase Pl	0.07	70	R				From: 20-3636 North Chase Ct					NA		NA		09/24/2003
							To: Cul-de-Sac									
(3638) Woods Walk Rd	0.02	40	R				From: 20-3634 Long Cove Rd					NA		NA		12/08/2003
							To: Dead End									
(3639) Long Cove Pl	0.16	260	R				From: 20-3634 Long Cove Rd					NA		NA		09/24/2003
							To: Dead End									
(3640) West Bay Dr	0.13	530	R				From: 20-3600 Woodlake Village Pkwy					NA		NA		07/10/2003
(3640) West Bay Dr	0.08	220	R				From: 20-3641 West Bay Ct					NA		NA		07/10/2003
(3640) West Bay Dr	0.07	180	R				From: 20-3642 West Bay Rd					NA		NA		07/10/2003
(3640) West Bay Dr	0.11	80	R				From: 20-3643 West Bay Pl					NA		NA		07/10/2003
							To: Cul-de-Sac									

Virginia Department of Transportation  
Traffic Engineering Division  
2007  
Annual Average Daily Traffic Volume Estimates By Section of Route  
Chesterfield Maintenance Area

Route	Length	AADT	QA	4Tire	Bus	-----Truck-----				QC	K Factor	QK	Dir Factor	AAWDT	QW	Year
						2Axle	3+Axle	1Trail	2Trail							
<b>Chesterfield County</b>																
(3641) West Bay Ct	0.18	160	R								NA		NA			07/10/2003
(3642) West Bay Rd	0.15	110	R								NA		NA			07/10/2003
(3643) West Bay Pl	0.06	60	R								NA		NA			07/10/2003
(3644) Fiddlers Ridge Rd	0.09	120	R								NA		NA			07/22/2003
(3644) Fiddlers Ridge Rd	0.09	260	R								NA		NA			07/22/2003
(3644) Fiddlers Ridge Rd	0.06	510	R								NA		NA			07/22/2003
(3644) Fiddlers Ridge Rd	0.03	620	R								NA		NA			07/22/2003
(3645) Fiddlers Ridge Ct	0.07	100	R								NA		NA			07/10/2003
(3646) Fiddlers Ridge Lane	0.16	250	R								NA		NA			07/10/2003
(3647) Fiddlers Ridge Pl	0.06	80	R								NA		NA			07/10/2003
(3648) Sunrise Bluff Rd	0.17	590	R								NA		NA			07/10/2003
(3648) Sunrise Bluff Rd	0.17	160	R								NA		NA			07/10/2003
(3649) Sunrise Bluff Ct	0.24	240	R								NA		NA			07/10/2003
(3650) Playground Dr	0.13	280	R								NA		NA			10/02/2003
(3650) Playground Dr	0.03	390	R								NA		NA			10/02/2003
(3650) Playground Dr	0.08	120	R								NA		NA			10/02/2003
(3651) Playground Circle	0.10	130	R								NA		NA			10/02/2003
(3652) Long Cove Ct	0.04	60	R								NA		NA			09/24/2003
(3653) Leisure Terrace	0.20	190	R								NA		NA			10/30/2006
(3654) Leisure Lane	0.20	250	R								NA		NA			10/30/2006

Virginia Department of Transportation  
Traffic Engineering Division  
2007  
Annual Average Daily Traffic Volume Estimates By Section of Route  
Chesterfield Maintenance Area

Route	Length	AADT	QA	4Tire	Bus	Truck				QC	K Factor	QK	Dir Factor	AAWDT	QW	Year
						2Axle	3+Axle	1Trail	2Trail							
<b>Chesterfield County</b>																
(3655) Leisure Ct	0.10	110	R								NA			NA		10/30/2006
(3656)	0.13	10	R								NA			NA		11/03/2003
(3657)	0.14	10	R								NA			NA		11/03/2003
(3658) Oldbury Ct	0.09	60	R								NA			NA		10/30/2006
(3659) Weatherbury Pl	0.52	130	R								NA			NA		09/28/2006
(3660) Hunters Ridge Dr	0.21	160	R								NA			NA		06/18/2003
(3660) Hunters Ridge Dr	0.11	530	R								NA			NA		06/18/2003
(3661) Hunters Ridge Lane	0.19	140	R								NA			NA		06/18/2003
(3661) Hunters Ridge Lane	0.07	330	R								NA			NA		06/18/2003
(3662) Hobblesh Terrace	0.06	60	R								NA			NA		06/18/2003
(3662) Hobblesh Terrace	0.11	180	R								NA			NA		06/18/2003
(3663) Hobblesh Circle	0.13	70	R								NA			NA		06/18/2003
(3664) Evergreen Oak Ct	0.11	100	R								NA			NA		10/30/2006
(3665) Rabbit Ridge Rd	0.25	270	R								NA			NA		07/16/2003
(3666) Squirrel Tree Ct	0.10	110	R								NA			NA		07/16/2003
(3666) Squirrel Tree Ct	0.16	70	R								NA			NA		07/16/2003
(3667) Owl Trace Ct	0.16	90	R								NA			NA		11/03/2003
(3668) Avocet Dr	0.14	230	R								NA			NA		07/16/2003
(3668) Avocet Dr	0.19	90	R								NA			NA		07/16/2003
(3669) Otterburn Rd	0.24	47	R								NA			NA		06/18/2003

Virginia Department of Transportation  
Traffic Engineering Division  
2007  
Annual Average Daily Traffic Volume Estimates By Section of Route  
Chesterfield Maintenance Area

Route	Length	AADT	QA	4Tire	Bus	Truck				QC	K Factor	QK	Dir Factor	AAWDT	QW	Year
						2Axle	3+Axle	1Trail	2Trail							
<b>Chesterfield County</b>																
(3670) Woodland Pond Pkwy	0.25	1000	N								NA			NA		07/14/2003
(3670) Woodland Pond Pkwy	0.19	1000	R								NA			NA		07/14/2003
(3670) Woodland Pond Pkwy	1.03	940	R								NA			NA		07/14/2003
(3670) Woodland Pond Pkwy	0.13	1400	R								NA			NA		07/14/2003
(3670) Woodland Pond Pkwy	0.31	1500	R								NA			NA		07/14/2003
(3670) Woodland Pond Pkwy	0.15	1700	R								NA			NA		07/14/2003
(3670) Woodland Pond Pkwy	0.51	2400	R								NA			NA		07/14/2003
(3671) Waterfowl Flyway	0.23	110	R								NA			NA		07/16/2003
(3671) Waterfowl Flyway	0.11	310	R								NA			NA		07/16/2003
(3671) Waterfowl Flyway	0.37	170	R								NA			NA		07/16/2003
(3671) Waterfowl Flyway	0.59	750	R								NA			NA		07/16/2003
(3671) Waterfowl Flyway	0.30	670	R								NA			NA		07/16/2003
(3671) Waterfowl Flyway	0.16	260	R								NA			NA		07/16/2003
(3671) Waterfowl Flyway	0.13	180	R								NA			NA		07/16/2003
(3671) Waterfowl Flyway	0.19	70	R								NA			NA		07/16/2003
(3672) Merganser Terrace	0.14	80	R								NA			NA		07/16/2003
(3672) Merganser Terrace	0.09	150	R								NA			NA		07/16/2003
(3672) Merganser Terrace	0.04	210	R								NA			NA		07/16/2003
(3672) Merganser Terrace	0.08	320	R								NA			NA		07/16/2003
(3672) Merganser Terrace	0.11	410	R								NA			NA		07/16/2003
(3673) Widgeon Way	0.10	90	R								NA			NA		07/16/2003
(3674) Sawdust Trail	0.07	46	R								NA			NA		07/16/2003
(3675) Eider Landing	0.09	60	R								NA			NA		07/16/2003

Virginia Department of Transportation  
Traffic Engineering Division  
2007  
Annual Average Daily Traffic Volume Estimates By Section of Route  
Chesterfield Maintenance Area

Route	Length	AADT	QA	4Tire	Bus	-----Truck-----				QC	K Factor	QK	Dir Factor	AAWDT	QW	Year
						2Axle	3+Axle	1Trail	2Trail							
<b>Chesterfield County</b>																
(3676) Canvasback Circle	0.09	70	R								NA		NA			07/16/2003
(3677) Old Squaws Lane	0.18	120	R								NA		NA			10/30/2006
(3678) Gadwell Terrace	0.04	40	R								NA		NA			07/16/2003
(3678) Gadwell Terrace	0.20	150	R								NA		NA			07/16/2003
(3678) Gadwell Terrace	0.14	90	R								NA		NA			07/16/2003
(3679) Gadwell Ct	0.14	70	R								NA		NA			07/16/2003
(3680) Lesser Scaup Landing	0.19	90	R								NA		NA			07/16/2003
(3680) Lesser Scaup Landing	0.09	50	R								NA		NA			07/16/2003
(3681) Whistling Swan Rd	0.49	310	R								NA		NA			07/16/2003
(3681) Whistling Swan Rd	0.24	500	R								NA		NA			07/16/2003
(3682) Pintail Pl	0.19	110	R								NA		NA			07/16/2003
(3683) Whistling Swan Pl	0.12	80	R								NA		NA			07/16/2003
(3684) Avocet Ct	0.12	80	R								NA		NA			10/30/2006
(3685) Newbys Wood Trail	0.10	700	R								NA		NA			08/11/2003
(3685) Newbys Wood Trail	0.15	460	R								NA		NA			08/11/2003
(3685) Newbys Wood Trail	0.11	360	R								NA		NA			08/11/2003
(3685) Newbys Wood Trail	0.18	90	R								NA		NA			08/11/2003
(3686) Quail Ridge Rd	0.10	50	R								NA		NA			08/11/2003
(3686) Quail Ridge Rd	0.09	170	R								NA		NA			08/11/2003
(3686) Quail Ridge Rd	0.10	50	R								NA		NA			08/11/2003
(3687) Quail Ridge Terrace	0.16	70	R								NA		NA			08/11/2003



Virginia Department of Transportation  
Traffic Engineering Division  
2007  
Annual Average Daily Traffic Volume Estimates By Section of Route  
Chesterfield Maintenance Area

Route	Length	AADT	QA	4Tire	Bus	-----Truck-----				QC	K Factor	QK	Dir Factor	AAWDT	QW	Year
						2Axle	3+Axle	1Trail	2Trail							
<b>Chesterfield County</b>																
(3688) Berry Patch Dr	0.14	110	R				From: 20-3685 Newbys Wood Trail				NA			NA		08/11/2003
							To: Cul-de-Sac									
(3689) Bare Foot Trail	0.22	90	R				From: Dead End				NA			NA		10/30/2006
							To: 20-3685 Newbys Wood Trail									
(3690) Waterfowl Ct	0.07	40	R				From: Cul-de-Sac				NA			NA		10/30/2006
							To: 20-3671 Waterfowl Flyway									
(3691) Waterfowl Pl	0.04	30	R				From: Cul-de-Sac				NA			NA		10/30/2006
							To: 20-3671 Waterfowl Flyway									
(3692)	0.43	120	R				From: Cul-de-Sac				NA			NA		10/30/2006
							To: 20-3671 Waterfowl Flyway									
(3693) Egret Ct	0.23	120	R				From: Cul-de-Sac				NA			NA		10/30/2006
							To: 20-3692									
(3694) Springhouse Ct	0.26	30	R				From: Cul-de-Sac				NA			NA		10/30/2006
							To: 20-3498 Springhouse Dr									
(3695)	0.07	30	R				From: Dead End				NA			NA		11/20/2000
							To: 20-651 Belmont Rd									
(3696)	0.58	100	R				From: 20-4122 Escada Dr				NA			NA		11/03/2003
							To: Cul-de-Sac									
(3697)	0.04	4	R				From: 20-3696				NA			NA		11/03/2003
							To: Cul-de-Sac									
(3698) Mayfair Dr	0.03	40	R				From: Cul-de-Sac				NA			NA		10/30/2006
							To: 20-3527 Alberta Ct									
(3699) Crown Point Rd	0.23	40	R				From: 20-668 Woolridge Rd				NA			NA		11/03/2003
							To: Cul-de-Sac									
(3700) Aberdare Dr	0.04	500	R				From: 20-642 Salem Church Rd				NA			NA		10/30/2006
							To: 20-3701 Fenestra Cr									
(3700) Aberdare Dr	0.06	460	R				From: 20-3701 Fenestra Circle				NA			NA		10/30/2006
							To: 20-3702									
(3700) Aberdare Dr	0.06	350	R				From: 20-3702				NA			NA		10/30/2006
							To: 20-3703 Hyth Pl									
(3700) Aberdare Dr	0.06	280	R				From: 20-3703 Hyth Pl				NA			NA		10/30/2006
							To: 20-3704 Chipping Dr									
(3701) Fenestra Circle	0.06	80	R				From: 20-3700 Aberdare Dr				NA			NA		10/20/2003
							To: Cul-de-Sac									
(3702)	0.18	290	R				From: 20-1905 Old Warson Dr				NA			NA		10/20/2003
							To: 20-1903 Chanson Rd									
(3702)	0.05	240	R				From: 20-1903 Chanson Rd				NA			NA		10/20/2003
							To: 20-3704 Chipping Dr									
(3702)	0.13	200	R				From: 20-3704 Chipping Dr				NA			NA		10/20/2003
							To: 20-3700 Aberdare Dr									

Virginia Department of Transportation  
 Traffic Engineering Division  
 2007  
 Annual Average Daily Traffic Volume Estimates By Section of Route  
 Chesterfield Maintenance Area

Route	Length	AADT	QA	4Tire	Bus	-----Truck-----				QC	K Factor	QK	Dir Factor	AAWDT	QW	Year
						2Axle	3+Axle	1Trail	2Trail							
<b>Chesterfield County</b>																
(3702)	0.06	60	R				From: 20-3700 Aberdare Dr					NA		NA		10/20/2003
							To: Cul-de-Sac									
(3703) Hyth Pl	0.05	70	R				From: 20-3700 Aberdare Dr					NA		NA		10/20/2003
							To: Cul-de-Sac									
(3704) Chipping Dr	0.22	210	R				From: 20-3702					NA		NA		10/20/2003
							To: 20-3700 Aberdare Dr									
(3704) Chipping Dr	0.07	80	R				From: 20-3700 Aberdare Dr					NA		NA		10/20/2003
							To: Dead End									
(3705)	0.37	60	R				From: Cul-de-Sac					NA		NA		11/03/2003
							To: 20-678 West Providence Rd									
(3706)	0.04	6	R				From: Cul-de-Sac					NA		NA		11/03/2003
							To: 20-3705									
(3707) Walnut Cove Ct	0.14	150	R				From: 20-3286 Rufford Rd					NA		NA		10/03/2006
							To: Cul-de-Sac									
(3708) Rufford Pl	0.05	40	R				From: 20-3286 Rufford Rd					NA		NA		10/03/2006
							To: Cul-de-Sac									
(3709) Rufford Ct	0.04	50	R				From: 20-3286 Rufford Rd					NA		NA		10/03/2006
							To: Cul-de-Sac									
(3710)	0.04	40	R				From: 0.04 MS 20-642					NA		NA		10/14/2003
							To: 20-642 Salem Oaks Dr									
(3710)	0.12	60	R				From: 20-642 Salem Oaks Dr					NA		NA		10/14/2003
							To: Dead End									
(3711) Salem Oaks Terrace	0.04	40	R				From: Cul-de-Sac					NA		NA		10/14/2003
							To: 20-642 Salem Oaks Dr									
(3712) Vinewood Dr	0.16	210	R				From: 20-760 Elko Rd					NA		NA		10/10/2006
							To: 20-3713									
(3713) Thornwood Lane	0.09	170	R				From: Cul-de-Sac					NA		NA		10/10/2006
							To: 20-3712 Vinewood Dr									
(3713) Thornwood Lane	0.25	170	N				From: 20-3712 Vinewood Dr					NA		NA		10/10/2006
							To: Dead End									
(3714) Thornwood Ct	0.07	70	R				From: 20-3713 Thornwood Lane					NA		NA		10/10/2006
							To: Dead End									
(3715) Sonnenburg Ct	0.04	40	R				From: Cul-de-Sac					NA		NA		10/10/2006
							To: 20-3471 Sonnenburg Dr									
(3716) Tributary Ct	0.05	40	R				From: Cul-de-Sac					NA		NA		10/30/2006
							To: 20-3471 Sonnenburg Dr									
(3717) Passaic Ave	0.11	80	R				From: Cul-de-Sac					NA		NA		10/30/2006
							To: 20-3471 Sonnenburg Dr									
(3717) Passaic Ave	0.01	7	R				From: 20-3471 Sonnenburg Dr					NA		NA		10/30/2006
							To: Dead End									

Virginia Department of Transportation  
Traffic Engineering Division  
2007  
Annual Average Daily Traffic Volume Estimates By Section of Route  
Chesterfield Maintenance Area

Route	Length	AADT	QA	4Tire	Bus	Truck				QC	K Factor	QK	Dir Factor	AAWDT	QW	Year
						2Axle	3+Axle	1Trail	2Trail							
<b>Chesterfield County</b>																
(3718) Ferncreek Pl	0.12	170	R								NA			NA		12/10/2003
(3719)	0.35	220	R								NA			NA		12/10/2003
(3720) Leveret Lane	0.17	180	R								NA			NA		06/04/2003
(3721) Oxer Rd	0.09	250	R								NA			NA		06/04/2003
(3721) Oxer Rd	0.11	110	R								NA			NA		06/04/2003
(3722) Oxer Ct	0.03	50	R								NA			NA		06/04/2003
(3723) Den Bark Dr	0.15	130	R								NA			NA		09/10/2003
(3723) Den Bark Dr	0.13	340	R								NA			NA		09/10/2003
(3724) Den Bark Cr	0.04	70	R								NA			NA		09/10/2003
(3725) Den Bark Ct	0.03	70	R								NA			NA		06/04/2003
(3725) Den Bark Ct	0.04	60	R								NA			NA		06/04/2003
(3726) Babbler Lane	0.15	190	R								NA			NA		06/04/2003
(3727) Foxberry Dr	0.07	1700	R								NA			NA		09/10/2003
(3727) Foxberry Dr	0.05	1700	R								NA			NA		09/10/2003
(3727) Foxberry Dr	0.07	780	R								NA			NA		09/10/2003
(3727) Foxberry Dr	0.05	680	R								NA			NA		09/10/2003
(3727) Foxberry Dr	0.05	510	R								NA			NA		09/10/2003
(3727) Foxberry Dr	0.06	460	R								NA			NA		09/10/2003
(3727) Foxberry Dr	0.05	440	R								NA			NA		09/10/2003
(3727) Foxberry Dr	0.07	300	R								NA			NA		09/10/2003
(3727) Foxberry Dr	0.06	240	R								NA			NA		09/10/2003

Virginia Department of Transportation  
 Traffic Engineering Division  
 2007  
 Annual Average Daily Traffic Volume Estimates By Section of Route  
 Chesterfield Maintenance Area

Route	Length	AADT	QA	4Tire	Bus	Truck				QC	K Factor	QK	Dir Factor	AAWDT	QW	Year
						2Axle	3+Axle	1Trail	2Trail							
<b>Chesterfield County</b>																
(3727) Foxberry Dr	0.05	200	R				From: 20-3735 Foxcatcher Ct					NA		NA		09/10/2003
(3727) Foxberry Dr	0.04	130	R				To: 20-3736 Rasper Ct					NA		NA		09/10/2003
(3727) Foxberry Dr	0.05	200	R				From: 20-3726 Babblers Lane					NA		NA		09/10/2003
(3727) Foxberry Dr	0.05	380	R				To: 20-3725 Den Bark Ct					NA		NA		09/10/2003
(3727) Foxberry Dr	0.05	530	R				From: 20-3724 Den Bark Circle					NA		NA		09/10/2003
(3727) Foxberry Dr	0.15	670	R				To: 20-3086 Twilight Lane					NA		NA		09/10/2003
							From: End Loop									
(3728) Foxberry Circle	0.04	70	R				To: 20-3727 Foxberry Dr					NA		NA		09/10/2003
							From: Cul-de-Sac									
(3729) Foxberry Ct	0.03	40	R				To: 20-3727 Foxberry Dr					NA		NA		09/10/2003
							From: Cul-de-Sac									
(3730) Goins Lane	0.03	50	R				To: 20-3727 Foxberry Dr					NA		NA		09/10/2003
							From: Dead End									
(3731) Blue Tick Ct	0.05	60	R				To: 20-3727 Foxberry Dr					NA		NA		09/10/2003
							From: 20-3727 Foxberry Dr					NA		NA		09/10/2003
(3731) Blue Tick Ct	0.05	80	R				To: 20-3727 Foxberry Dr					NA		NA		09/10/2003
							From: Dead End									
(3732) Cropper Circle	0.03	46	R				To: 20-3727 Foxberry Dr					NA		NA		09/10/2003
							From: 20-3727 Foxberry Dr									
(3733) Cropper Ct	0.05	70	R				To: 0.05 MS 20-3727					NA		NA		09/10/2003
							From: 20-3727 Foxberry Dr									
(3733) Cropper Ct	0.05	60	R				To: 20-3727 Foxberry Dr					NA		NA		09/10/2003
							From: Dead End									
(3734)	0.08	80	R				To: 0.08 MS 20-3727					NA		NA		09/10/2003
							From: 20-3727 Foxberry Dr									
(3734)	0.05	47	R				To: 0.05 MN 20-3727					NA		NA		09/10/2003
							From: 20-3727 Foxberry Dr									
(3735) Foxcatcher Ct	0.10	110	R				To: 20-3727 Foxberry Dr					NA		NA		09/10/2003
							From: Cul-de-Sac									
(3736) Rasper Ct	0.11	120	R				To: 20-3727 Foxberry Dr					NA		NA		09/10/2003
							From: Cul-de-Sac									
(3737)	0.04	49	R				To: 0.04 MW 20-3723					NA		NA		09/10/2003
							From: 20-3723 Den Bark Dr									
(3737)	0.03	40	R				To: 0.03 ME 20-3723					NA		NA		09/10/2003
							From: 20-3723 Den Bark Dr									
(3738)	0.27	20	R				To: Cul-de-Sac					NA		NA		11/03/2003
							From: 20-3387; 20-9972									

Virginia Department of Transportation  
 Traffic Engineering Division  
 2007  
 Annual Average Daily Traffic Volume Estimates By Section of Route  
 Chesterfield Maintenance Area

Route	Length	AADT	QA	4Tire	Bus	Truck				QC	K Factor	QK	Dir Factor	AAWDT	QW	Year
						2Axle	3+Axle	1Trail	2Trail							
<b>Chesterfield County</b>																
(3739)	0.18	8	R											NA		11/03/2003
(3740) Malcott Dr	0.06	160	R											NA		10/23/2003
(3741) Malcott Ct	0.04	60	R											NA		10/23/2003
(3741) Malcott Ct	0.07	80	R											NA		10/23/2003
(3742)	0.13	10	R											NA		11/03/2003
(3743) Brookforest Ct	0.20	100	R											NA		10/30/2006
(3744) Pulliam Ct	0.11	40	R											NA		10/23/2006
(3745)	0.03	3	R											NA		11/03/2003
(3745)	0.23	NA												NA		
(3746) Trophy Lane	0.07	20	R											NA		10/30/2006
(3747) Trailbrook Dr	0.24	70	R											NA		10/30/2006
(3748) Walthall Industrial Pkwy	0.36	2200	R											NA		11/01/2006
(3749) Rams Crossing Ct	0.04	46	R											NA		11/03/2003
(3750) Water Willow Dr	0.14	240	R											NA		08/28/2006
(3750) Water Willow Dr	0.13	410	R											NA		08/28/2006
(3750) Water Willow Dr	0.04	470	R											NA		08/28/2006
(3750) Water Willow Dr	0.03	580	R											NA		08/28/2006
(3750) Walton Bluff Pkwy	0.06	8400	R											NA		08/28/2006
(3750) Walton Bluff Pkwy	0.06	6100	R											NA		08/28/2006
(3750) Walton Bluff Pkwy	0.11	5400	R											NA		08/28/2006
(3750) Walton Bluff Pkwy	0.06	5100	R											NA		08/28/2006

Virginia Department of Transportation  
 Traffic Engineering Division  
 2007  
 Annual Average Daily Traffic Volume Estimates By Section of Route  
 Chesterfield Maintenance Area

Route	Length	AADT	QA	4Tire	Bus	-----Truck-----				QC	K Factor	QK	Dir Factor	AAWDT	QW	Year
						2Axle	3+Axle	1Trail	2Trail							
<b>Chesterfield County</b>																
(3750) Walton Bluff Pkwy	0.19	5000	R			From: 20-3765 Worsham Green Terrace						NA		NA		08/28/2006
(3750) Walton Bluff Pkwy	0.15	4300	R			To: 20-3768						NA		NA		08/28/2006
(3750) Walton Bluff Pkwy	0.12	3500	R			From: 20-3985 Walton Bluff Lane						NA		NA		08/28/2006
(3750) Walton Bluff Pkwy	0.23	3500	R			To: 20-3501 Lauren Lane						NA		NA		08/28/2006
(3750) Walton Bluff Pkwy	0.22	2900	R			From: 20-5300						NA		NA		08/28/2006
(3750) Walton Bluff Pkwy	0.21	3100	R			To: 20-5304 Walton Creek Dr						NA		NA		08/28/2006
(3751) Reed Grass Lane	0.13	140	R			From: 20-3750 Water Willow Dr						NA		NA		12/10/2003
(3752) Wood Sage	0.09	180	R			To: Cul-de-Sac						NA		NA		09/08/2003
(3752) Wood Sage	0.07	120	R			From: 0.09 MW 20-3750						NA		NA		09/08/2003
(3753) Somerville Grove Terrac	0.02	370	R			To: 20-3750 Water Willow Dr						NA		NA		05/27/2003
(3753) Somerville Grove Terrac	0.12	290	R			From: 20-3754 Somerville Grove Pl						NA		NA		05/27/2003
(3753) Somerville Grove Terrac	0.09	130	R			To: 20-3755 Somerville Grove Circle						NA		NA		05/27/2003
(3754) Somerville Grove Pl	0.04	70	R			From: Cul-de-Sac						NA		NA		03/12/2003
(3755) Somerville Grove Circle	0.03	46	R			To: 20-3753 Somerville Grove Terrace						NA		NA		03/12/2003
(3756) Ashbrook Landing Rd	0.04	850	R			From: Cul-de-Sac						NA		NA		05/27/2003
(3756) Ashbrook Landing Rd	0.03	660	R			To: 20-3750 Water Willow Dr						NA		NA		05/27/2003
(3756) Ashbrook Landing Rd	0.19	580	R			From: 20-3757 Ashbrook Lndg Terrace						NA		NA		05/27/2003
(3757) Ashbrook Landing Terra	0.09	110	R			To: 20-3758 Ashbrook Landing Ct						NA		NA		03/12/2003
(3758) Ashbrook Landing Ct	0.04	80	R			From: 20-3924 Lakestone Dr						NA		NA		03/12/2003
(3759) Spring Cress Ct	0.10	180	R			To: 20-3756 Ashbrook Landing Rd						NA		NA		09/08/2003
(3760) Cottage Mill Rd	0.06	80	R			From: Cul-de-Sac						NA		NA		09/08/2003
						To: 20-3763 Cottage Mill Pl						NA		NA		09/08/2003

Virginia Department of Transportation  
 Traffic Engineering Division  
 2007  
 Annual Average Daily Traffic Volume Estimates By Section of Route  
 Chesterfield Maintenance Area

Route	Length	AADT	QA	4Tire	Bus	-----Truck-----				QC	K Factor	QK	Dir Factor	AAWDT	QW	Year
						2Axle	3+Axle	1Trail	2Trail							
<b>Chesterfield County</b>																
(3760) Cottage Mill Rd	0.04	390	R				From: 20-3763 Cottage Mill Pl				NA			NA		09/08/2003
(3760) Cottage Mill Rd	0.17	440	R				From: 20-3762 Cottage Mill Circle				NA			NA		09/08/2003
(3760) Cottage Mill Rd	0.05	520	R				From: 20-3761 Cottage Mill Terrace				NA			NA		09/08/2003
							To: 20-3750 Walton Bluff Pkwy									
(3761) Cottage Mill Terrace	0.10	100	R				From: Cul-de-Sac				NA			NA		03/12/2003
							To: 20-3760 Cottage Mill Rd									
(3762) Cottage Mill Circle	0.04	50	R				From: Cul-de-Sac				NA			NA		03/12/2003
							To: 20-3760 Cottage Mill Rd									
(3763) Cottage Mill Pl	0.03	40	R				From: Cul-de-Sac				NA			NA		03/12/2003
(3763) Cottage Mill Pl	0.05	120	R				From: 20-3764 Cottage Mill Way				NA			NA		03/12/2003
							To: 20-3760 Cottage Mill Rd									
(3763) Cottage Mill Pl	0.05	40	R				From: 20-3760 Cottage Mill Rd				NA			NA		03/12/2003
							To: Cul-de-Sac									
(3764) Cottage Mill Wy	0.04	70	R				From: Cul-de-Sac				NA			NA		03/12/2003
							To: 20-3763 Cottage Mill Pl									
(3765) Worsham Green Terrac	0.07	280	R				From: 20-3750 Walton Bluff Pkwy				NA			NA		05/19/2003
(3765) Worsham Green Terrac	0.05	200	R				From: 20-3766 Worsham Green Pl				NA			NA		05/19/2003
(3765) Worsham Green Terrac	0.08	110	R				From: 20-3767 Worsham Green Ct				NA			NA		05/19/2003
							To: Cul-de-Sac									
(3766) Worsham Green Pl	0.04	70	R				From: Cul-de-Sac				NA			NA		03/12/2003
							To: 20-3765 Worsham Green Tr									
(3767) Worsham Green Ct	0.05	90	R				From: Cul-de-Sac				NA			NA		03/12/2003
							To: 20-3765 Worsham Green Tr									
(3768)	0.09	630	R				From: 20-3500 Lady Ashley Rd				NA			NA		11/13/2003
(3768)	0.06	780	R				From: 20-3769 Lady Ashley Ct				NA			NA		11/13/2003
							To: 20-3750 Walton Bluff Pkwy									
(3769) Lady Ashley Ct	0.08	90	R				From: 20-3769 Lady Ashley Ct				NA			NA		03/12/2003
							To: Cul-de-Sac									
(3770)	0.20	130	R				From: Dead End				NA			NA		03/26/2003
(3770)	0.06	100	R				From: 20-714 Winterfield Rd				NA			NA		03/26/2003
(3770)	0.10	50	R				From: 20-3771 Southwell Pl				NA			NA		03/26/2003
							To: Dead End									
(3771) Southwell Pl	0.03	60	R				From: Cul-de-Sac				NA			NA		03/26/2003
							To: 20-3770									

Virginia Department of Transportation  
 Traffic Engineering Division  
 2007  
 Annual Average Daily Traffic Volume Estimates By Section of Route  
 Chesterfield Maintenance Area

Route	Length	AADT	QA	4Tire	Bus	Truck				QC	K Factor	QK	Dir Factor	AAWDT	QW	Year
						2Axle	3+Axle	1Trail	2Trail							
<b>Chesterfield County</b>																
(3772) Fulford Ct	0.04	50	R								NA			NA		03/26/2003
(3773) Crossings Way	0.03	530	R								NA			NA		04/16/2003
(3773) Crossings Way	0.12	470	R								NA			NA		04/16/2003
(3773) Crossings Way	0.09	330	R								NA			NA		04/16/2003
(3773) Crossings Way	0.08	290	R								NA			NA		04/16/2003
(3773) Crossings Way	0.29	240	R								NA			NA		04/16/2003
(3774) Crossings Way Ct	0.06	70	R								NA			NA		04/03/2003
(3775) Crossings Way Terrace	0.06	60	R								NA			NA		04/03/2003
(3776) Crossings Way Circle	0.05	40	R								NA			NA		04/03/2003
(3777) Crossings Ridge Dr	0.07	50	R								NA			NA		04/03/2003
(3778)	0.07	120	R								NA			NA		12/10/2003
(3779)	0.08	20	R								NA			NA		11/03/2003
(3780) Westcreek Dr	0.05	1600	R								NA			NA		11/03/2003
(3780) Westcreek Dr	0.07	1500	R								NA			NA		11/03/2003
(3780) Westcreek Dr	0.09	970	R								NA			NA		11/03/2003
(3780) Westcreek Dr	0.05	920	R								NA			NA		11/03/2003
(3780) Westcreek Dr	0.03	1100	R								NA			NA		11/03/2003
(3780) Westcreek Dr	0.03	1200	R								NA			NA		11/03/2003
(3780) Westcreek Dr	0.04	1300	R								NA			NA		11/03/2003
(3780) Westcreek Dr	0.05	1300	R								NA			NA		11/03/2003
(3781) Wedgemont Dr	0.22	450	R								NA			NA		03/17/2003
(3781) Wedgemont Dr	0.05	480	R								NA			NA		03/17/2003



Virginia Department of Transportation  
Traffic Engineering Division  
2007  
Annual Average Daily Traffic Volume Estimates By Section of Route  
Chesterfield Maintenance Area

Route	Length	AADT	QA	4Tire	Bus	Truck				QC	K Factor	QK	Dir Factor	AAWDT	QW	Year
						2Axle	3+Axle	1Trail	2Trail							
<b>Chesterfield County</b>																
(3781) Wedgemont Dr	0.07	270	R				From: 20-3402				NA			NA		03/17/2003
							To: 20-3780 N, Westcreek Dr									
(3782) Briarcrest Dr	0.10	150	R				From: 20-3780 Westcreek Dr				NA			NA		03/10/2003
							To: Cul-de-Sac									
(3783) Briarhurst Rd	0.12	120	R				From: 20-3780 Westcreek Dr				NA			NA		03/17/2003
							To: 20-4090									
(3785) Eastcliff Dr	0.08	90	R				From: 20-3780 Westcreek Dr				NA			NA		03/10/2003
							To: Cul-de-Sac									
(3786) Westcreek Ct	0.10	190	R				From: Cul-de-Sac				NA			NA		05/19/2003
							To: 20-3780 Westcreek Dr									
(3787) Westcreek Circle	0.06	100	R				From: 20-3780 Westcreek Dr				NA			NA		03/10/2003
							To: Cul-de-Sac									
(3788) Kenmont Dr	0.20	100	R				From: Cul-de-Sac				NA			NA		09/14/2006
							To: 20-3796 Helmsley Rd									
(3788) Kenmont Dr	0.34	380	R				From: 20-3796 Helmsley Rd				NA			NA		09/14/2006
							To: 20-3789 Kenmont Terrace									
(3788) Kenmont Dr	0.05	530	R				From: 20-3789 Kenmont Terrace				NA			NA		09/14/2006
							To: 20-714 Winterfield Rd									
(3789) Kenmont Terrace	0.15	70	R				From: Cul-de-Sac				NA			NA		09/14/2006
							To: 20-3788 Kenmont Dr									
(3790) Galloway Terrace	0.13	270	R				From: 20-902 Salisbury Dr				NA			NA		03/26/2003
							To: 20-3791 Galloway Ct									
(3790) Galloway Tr	0.09	80	R				From: 20-3791 Galloway Ct				NA			NA		03/26/2003
							To: Cul-de-Sac									
(3791) Galloway Ct	0.18	140	R				From: 20-3790 Galloway Terrace				NA			NA		03/26/2003
							To: Cul-de-Sac									
(3792) Castleford Terrace	0.11	420	R				From: 20-902 Salisbury Dr				NA			NA		03/26/2003
							To: 20-3793 Castleford Dr									
(3792) Castleford Terrace	0.08	260	R				From: 20-3793 Castleford Dr				NA			NA		03/26/2003
							To: 20-3794 Castleford Ct									
(3792) Castleford Terrace	0.09	70	R				From: 20-3794 Castleford Ct				NA			NA		03/26/2003
							To: Cul-de-Sac									
(3793) Castleford Dr	0.20	170	R				From: Cul-de-Sac				NA			NA		03/26/2003
							To: 20-3792 Castleford Terrace									
(3794) Castleford Ct	0.25	160	R				From: Cul-de-Sac				NA			NA		03/26/2003
							To: 20-3792 Castleford Terrace									
(3795) Leaffield Terrace	0.29	120	R				From: 20-714 Winterfield Rd				NA			NA		09/14/2006
							To: Cul-de-Sac									
(3796) Helmsley Rd	0.20	250	R				From: 20-3788 Kenmont Dr				NA			NA		12/10/2003
							To: 20-3799 Radnor Pl									

Virginia Department of Transportation  
Traffic Engineering Division  
2007  
Annual Average Daily Traffic Volume Estimates By Section of Route  
Chesterfield Maintenance Area

Route	Length	AADT	QA	4Tire	Bus	Truck				QC	K Factor	QK	Dir Factor	AAWDT	QW	Year
						2Axle	3+Axle	1Trail	2Trail							
<b>Chesterfield County</b>																
(3796) Helmsley Rd	0.06	480	R								NA			NA		12/10/2003
(3796) Helmsley Rd	0.09	610	R								NA			NA		12/10/2003
(3796) Helmsley Rd	0.11	820	R								NA			NA		12/10/2003
(3797) Rochester Ct	0.30	230	R								NA			NA		03/26/2003
(3798) Viburg Ct	0.28	160	R								NA			NA		03/26/2003
(3799) Radnor Pl	0.12	60	R								NA			NA		09/14/2006
(3800) Manuel St	0.02	10	R								NA			NA		10/06/2003
(3800) Manuel St	0.05	680	R								NA			NA		10/06/2003
(3800) Manuel St	0.07	720	R								NA			NA		10/06/2003
(3800) Manuel St	0.08	1000	R								NA			NA		10/06/2003
(3801) Thierry St	0.12	330	R								NA			NA		10/06/2003
(3802) Thierry Ct	0.07	100	R								NA			NA		10/06/2003
(3802) Thierry Ct	0.06	120	R								NA			NA		10/06/2003
(3803) Manuel Ct	0.19	290	R								NA			NA		10/06/2003
(3805) Harburn Ct	0.10	40	R								NA			NA		09/14/2006
(3806) Owl Trace Dr	0.34	350	R								NA			NA		10/30/2006
(3807) Timber Point Dr	0.17	170	R								NA			NA		10/30/2006
(3807) Timber Point Dr	0.18	210	R								NA			NA		10/30/2006
(3808) Helmsley Ct	0.08	60	R								NA			NA		09/14/2006
(3809) Autumnfield Rd	0.10	50	R								NA			NA		09/14/2006

Virginia Department of Transportation  
Traffic Engineering Division  
2007  
Annual Average Daily Traffic Volume Estimates By Section of Route  
Chesterfield Maintenance Area

Route	Length	AADT	QA	4Tire	Bus	Truck				QC	K Factor	QK	Dir Factor	AAWDT	QW	Year
						2Axle	3+Axle	1Trail	2Trail							
<b>Chesterfield County</b>																
3810 Fairpines Ct	0.06	60	R								NA			NA		10/02/2003
3811 Baner Ct	0.09	130	R								NA			NA		10/02/2003
3811 Baner Ct	0.06	80	R								NA			NA		10/02/2003
3812 Denny Ct	0.19	250	R								NA			NA		10/02/2003
3812 Denny Ct	0.05	60	R								NA			NA		10/02/2003
3813 Holly Pines Dr	0.16	160	R								NA			NA		10/30/2006
3814 Duckridge Blvd	0.09	830	R								NA			NA		08/28/2006
3815 Lochness Rd	0.26	310	R								NA			NA		08/28/2006
3816 Colony Trace Dr	0.15	220	R								NA			NA		08/28/2006
3817 Highstream Way	0.10	130	R								NA			NA		08/28/2006
3818 Trefoil Way	0.19	120	R								NA			NA		08/28/2006
3819 Dogwood Ave	0.13	160	R								NA			NA		10/10/2006
3820 Birkdale Lane	0.08	110	R								NA			NA		08/18/2003
3821 Rams Ct	0.03	40	R								NA			NA		08/18/2003
3821 Rams Ct	0.05	30	R								NA			NA		08/18/2003
3822 Rams Circle	0.03	30	R								NA			NA		10/23/2006
3823	0.06	70	R								NA			NA		08/20/2003
3823	0.03	130	R								NA			NA		08/20/2003
3823	0.04	310	R								NA			NA		08/20/2003
3823	0.09	200	R								NA			NA		08/20/2003

Virginia Department of Transportation  
Traffic Engineering Division  
2007  
Annual Average Daily Traffic Volume Estimates By Section of Route  
Chesterfield Maintenance Area

Route	Length	AADT	QA	4Tire	Bus	Truck				QC	K Factor	QK	Dir Factor	AAWDT	QW	Year
						2Axle	3+Axle	1Trail	2Trail							
<b>Chesterfield County</b>																
(3823)	0.07	80	R				From: 20-3826 Elkview Dr				NA		NA			08/20/2003
							To: Cul-de-Sac									
(3824) Eagle Run Ct	0.06	60	R				From: 20-3824 Eagle Run Ct				NA		NA			08/18/2003
							To: Cul-de-Sac									
(3825) Ewes Ct	0.10	120	R				From: Cul-de-Sac				NA		NA			08/18/2003
							To: 20-3823									
(3826) Elkview Dr	0.06	40	R				From: 20-3823				NA		NA			08/18/2003
							To: Dead End									
(3827)	0.04	10	R				From: Cul-de-Sac				NA		NA			11/03/2003
							To: 20-2091 Meadowood Lane									
(3828)	0.04	20	R				From: Cul-de-Sac				NA		NA			11/03/2003
							To: 20-2091 Meadowood Lane									
(3829) Bowlin Ct	0.09	170	R				From: 20-2660 Ives Lane				NA		NA			06/02/2003
							To: Cul-de-Sac									
(3830) Apple Orchard Rd	0.09	100	R				From: Cul-de-Sac				NA		NA			04/08/2003
							To: 20-3832 Apple Orchard Ct									
(3830) Apple Orchard Rd	0.07	320	R				From: 20-3832 Apple Orchard Ct				NA		NA			04/08/2003
							To: 20-3831 Apple Orchard Terrace									
(3830) Apple Orchard Rd	0.04	370	R				From: 20-3831 Apple Orchard Terrace				NA		NA			04/08/2003
							To: 20-650 Turner Rd									
(3831) Apple Orchard Terrace	0.04	50	R				From: 20-3830 Apple Orchard Rd				NA		NA			04/08/2003
							To: Cul-de-Sac									
(3832) Apple Orchard Ct	0.14	170	R				From: 20-3830 Apple Orchard Rd				NA		NA			04/08/2003
							To: Cul-de-Sac									
(3833)	0.10	150	R				From: Cul-de-Sac				NA		NA			11/03/2003
							To: 20-3950; 20-3835									
(3834) Redington Ct	0.07	60	R				From: Cul-de-Sac				NA		NA			10/23/2006
							To: 20-2070 Redington Dr									
(3835) Bridgeside Pl	0.10	80	R				From: 20-3950; 20-3833				NA		NA			10/30/2006
							To: Cul-de-Sac									
(3836) Benbow Ct	0.03	40	R				From: Cul-de-Sac				NA		NA			04/03/2003
							To: 20-2071 Brantler Rd									
(3837) Snowhill Rd	0.06	260	R				From: 20-2071 Brantler Rd				NA		NA			04/03/2003
							To: 20-3838 Copperglow Rd									
(3837) Snowhill Rd	0.18	100	R				From: 20-3838 Copperglow Rd				NA		NA			04/03/2003
							To: Cul-de-Sac									
(3838) Copperglow Rd	0.04	360	R				From: Dead End				NA		NA			04/03/2003
							To: 20-3837 Snowhill Rd									

Virginia Department of Transportation  
Traffic Engineering Division  
2007  
Annual Average Daily Traffic Volume Estimates By Section of Route  
Chesterfield Maintenance Area

Route	Length	AADT	QA	4Tire	Bus	Truck				QC	K Factor	QK	Dir Factor	AAWDT	QW	Year
						2Axle	3+Axle	1Trail	2Trail							
<b>Chesterfield County</b>																
(3839) Meadow Farm Dr	0.17	70	R											NA		10/10/2006
(3840) Meadow Park Dr	0.15	150	R											NA		10/10/2006
(3841) Meadow Park Terrace	0.08	90	R											NA		10/10/2006
(3842) Meadow Park Circle	0.06	40	R											NA		10/10/2006
(3843)	0.15	80	R											NA		04/08/2003
(3844) Bon Air Station Ct	0.10	50	R											NA		10/30/2006
(3845) Huntersdell Lane	0.16	130	R											NA		08/28/2006
(3846) Huntersdell Pl	0.05	30	R											NA		08/28/2006
(3847) Huntersdell Terrace	0.17	90	R											NA		08/28/2006
(3848)	0.03	10	R											NA		11/03/2003
(3849)	0.04	10	R											NA		11/03/2003
(3850) Red Chestnut Dr	0.05	200	R											NA		09/15/2003
(3850) Red Chestnut Dr	0.16	110	R											NA		09/15/2003
(3851) Red Chestnut Ct	0.05	50	R											NA		09/15/2003
(3852) Sagebrook Rd	0.43	510	R											NA		09/28/2006
(3853) Sagecreek Ct	0.04	40	R											NA		09/28/2006
(3854) Sagecreek Circle	0.03	40	R											NA		09/28/2006
(3855) Sagebrook Ct	0.04	40	R											NA		09/28/2006
(3856) Sagebrook Pl	0.05	60	R											NA		09/28/2006

Virginia Department of Transportation  
Traffic Engineering Division  
2007  
Annual Average Daily Traffic Volume Estimates By Section of Route  
Chesterfield Maintenance Area

Route	Length	AADT	QA	4Tire	Bus	-----Truck-----				QC	K Factor	QK	Dir Factor	AAWDT	QW	Year
						2Axle	3+Axle	1Trail	2Trail							
<b>Chesterfield County</b>																
3857 Shady Point Ct	0.08	120	R								NA			NA		09/25/2006
3858 Eastbluff Rd	0.18	150	R								NA			NA		09/25/2006
3859 Eastbluff Ct	0.08	50	R								NA			NA		09/25/2006
3860 Echo Ridge Dr	0.03	340	R								NA			NA		11/03/2003
3860 Echo Ridge Dr	0.10	280	R								NA			NA		11/03/2003
3861 Echo Ridge Ct	0.05	60	R								NA			NA		11/03/2003
3862 Echo Ridge Pl	0.08	100	R								NA			NA		11/03/2003
3862 Echo Ridge Pl	0.05	70	R								NA			NA		11/03/2003
3863 Manor Gate Ct	0.07	100	R								NA			NA		09/21/2006
3864 Manor Gate Pl	0.04	70	R								NA			NA		09/21/2006
3865 Manor Gate Dr	0.08	120	R								NA			NA		09/21/2006
3865 Manor Gate Dr	0.03	190	R								NA			NA		09/21/2006
3865 Manor Gate Dr	0.07	320	R								NA			NA		09/21/2006
3865 Hickory Grove Rd	0.05	120	R								NA			NA		09/21/2006
3865 Hickory Grove Rd	0.02	40	R								NA			NA		09/21/2006
3866 Hickory Grove Pl	0.06	80	R								NA			NA		09/21/2006
3867 Village Square Pkwy	0.82	NA									NA			NA		
3867 Village Square Pkwy	0.43	730	R								NA			NA		08/30/2006
3868 Sandybrook Rd	0.13	130	R								NA			NA		09/25/2006
3869	0.09	160	R								NA			NA		06/23/2003
3869	0.05	330	R								NA			NA		06/23/2003

Virginia Department of Transportation  
 Traffic Engineering Division  
 2007  
 Annual Average Daily Traffic Volume Estimates By Section of Route  
 Chesterfield Maintenance Area

Route	Length	AADT	QA	4Tire	Bus	Truck				QC	K Factor	QK	Dir Factor	AAWDT	QW	Year
						2Axle	3+Axle	1Trail	2Trail							
<b>Chesterfield County</b>																
(3869)	0.06	400	R			From: 20-3876 Deer Meadow Pl					NA			NA		06/23/2003
(3869)	0.06	460	R			To: 20-3877 Deer Meadow Terrace					NA			NA		06/23/2003
(3869)	0.04	490	R			From: 20-3878 Deer Meadow Ct					NA			NA		06/23/2003
(3869)	0.04	610	R			To: 20-3879 Deer Meadow Lane					NA			NA		06/23/2003
(3869)	0.04	340	R			From: 20-1921 Brandermill Pkwy					NA			NA		06/25/2003
(3869)	0.07	320	R			To: 20-3890 Shadow Ridge Ct					NA			NA		06/25/2003
(3869)	0.14	290	R			From: 20-3891 Shadow Ridge Pl					NA			NA		06/25/2003
(3869)	0.14	170	R			To: 20-3892 Shadow Ridge Lane					NA			NA		06/25/2003
(3870)	0.06	90	R			From: Cul-de-Sac					NA			NA		06/25/2003
(3870)	0.08	150	R			To: 20-3875 Deer Meadow Rd					NA			NA		06/25/2003
(3870)	0.04	330	R			From: 20-3873 Birnam Woods Rd					NA			NA		06/25/2003
(3870)	0.06	540	R			To: 20-3872 Birnam Woods Pl					NA			NA		06/25/2003
(3870)	0.05	440	R			From: 20-3871 Birnam Woods Ct					NA			NA		06/25/2003
(3871)	0.05	80	R			To: 20-1921 Brandermill Pkwy					NA			NA		06/25/2003
(3872)	0.05	70	R			From: 20-3870 Birnam Woods Dr					NA			NA		06/23/2003
(3873)	0.06	90	R			To: Cul-de-Sac					NA			NA		09/28/2006
(3873)	0.07	180	R			From: 20-3870 Birnam Woods Dr					NA			NA		09/28/2006
(3874)	0.06	60	R			To: 20-3874 Birnam Woods Terrace					NA			NA		06/25/2003
(3875)	0.09	130	R			From: 20-3870 Birnam Woods Dr					NA			NA		06/16/2003
(3876)	0.04	70	R			To: 20-3869					NA			NA		06/23/2003
(3877)	0.06	60	R			From: Cul-de-Sac					NA			NA		06/23/2003
(3878)	0.05	120	R			To: 20-3873 Birnam Woods Rd					NA			NA		06/23/2003
						From: 20-3870 Birnam Woods Dr					NA			NA		06/16/2003
						To: 20-3869					NA			NA		06/23/2003
						From: Cul-de-Sac					NA			NA		06/23/2003
						To: 20-3869					NA			NA		06/23/2003
						From: 20-3869					NA			NA		06/23/2003
						To: Cul-de-Sac					NA			NA		06/23/2003

Virginia Department of Transportation  
 Traffic Engineering Division  
 2007  
 Annual Average Daily Traffic Volume Estimates By Section of Route  
 Chesterfield Maintenance Area

Route	Length	AADT	QA	4Tire	Bus	Truck				QC	K Factor	QK	Dir Factor	AAWDT	QW	Year
						2Axle	3+Axle	1Trail	2Trail							
<b>Chesterfield County</b>																
(3879) Deer Meadow Lane	0.11	110	R								NA			NA		06/23/2003
(3879) Deer Meadow Lane	0.07	150	R								NA			NA		06/23/2003
(3880) Darrell Dr	0.17	510	R								NA			NA		10/18/2006
(3880) Darrell Dr	0.08	370	R								NA			NA		10/18/2006
(3880) Darrell Dr	0.14	90	R								NA			NA		10/18/2006
(3881) Bradenshire Ct	0.04	20	R								NA			NA		03/12/2003
(3882) Darrell Terrace	0.18	150	R								NA			NA		05/19/2003
(3883) Wesanne Lane	0.21	150	R								NA			NA		05/19/2003
(3883) Wesanne Lane	0.08	100	R								NA			NA		05/19/2003
(3883) Wesanne Lane	0.11	110	R								NA			NA		03/12/2003
(3884)	0.14	130	R								NA			NA		03/12/2003
(3885) Lauren Pl	0.07	70	R								NA			NA		03/12/2003
(3886) Lauren Circle	0.05	60	R								NA			NA		03/12/2003
(3887) Lauren Ct	0.05	20	R								NA			NA		03/12/2003
(3888) Abelway Dr	0.11	260	R								NA			NA		10/18/2006
(3889) Boggs Circle	0.23	210	R								NA			NA		10/18/2006
(3890) Shadow Ridge Ct	0.05	60	R								NA			NA		06/25/2003
(3891) Shadow Ridge Pl	0.04	60	R								NA			NA		06/25/2003
(3892) Shadow Ridge Lane	0.06	80	R								NA			NA		06/23/2003
(3893) Turtle Hill Rd	0.03	610	R								NA			NA		06/23/2003



Virginia Department of Transportation  
Traffic Engineering Division  
2007  
Annual Average Daily Traffic Volume Estimates By Section of Route  
Chesterfield Maintenance Area

Route	Length	AADT	QA	4Tire	Bus	Truck				QC	K Factor	QK	Dir Factor	AAWDT	QW	Year
						2Axle	3+Axle	1Trail	2Trail							
<b>Chesterfield County</b>																
3893 Turtle Hill Rd	0.05	490	R				From: 20-3894 Turtle Hill Lane				NA			NA		06/23/2003
3893 Turtle Hill Rd	0.08	370	R				To: 20-3895 Turtle Hill Ct				NA			NA		06/23/2003
3893 Turtle Hill Rd	0.06	230	R				From: 20-3896 Turtle Hill Pl				NA			NA		06/23/2003
3893 Turtle Hill Rd	0.07	110	R				To: 20-3897 Turtle Hill Circle				NA			NA		06/23/2003
							From: Cul-de-Sac									
3894 Turtle Hill Lane	0.08	120	R				To: 20-3893 Turtle Hill Rd				NA			NA		06/23/2003
							From: Cul-de-Sac									
3895 Turtle Hill Ct	0.05	60	R				To: 20-3893 Turtle Hill Rd				NA			NA		06/23/2003
							From: 20-3893 Turtle Hill Rd									
3896 Turtle Hill Pl	0.03	60	R				To: Cul-de-Sac				NA			NA		06/23/2003
							From: 20-3893 Turtle Hill Rd									
3897 Turtle Hill Circle	0.05	80	R				To: Cul-de-Sac				NA			NA		06/23/2003
							From: Dead End									
3898 Steven Hill Dr	0.47	220	R				To: 20-3030 Turnaway Lane				NA			NA		10/30/2006
							From: Cul-de-Sac									
3899	0.03	70	R				To: 20-3898				NA			NA		11/05/2003
							From: Cul-de-Sac									
3900 Fieldwood Rd	0.19	120	R				To: 20-3901 Berrystone Rd				NA			NA		10/22/2003
3900 Fieldwood Rd	0.24	460	R				To: 20-632 Lewis Rd				NA			NA		10/22/2003
							From: Dead End									
3901 Berrystone Rd	0.05	20	R				To: 20-3903 Fall Harvest Dr				NA			NA		10/22/2003
3901 Berrystone Rd	0.09	120	R				To: 20-3902 Stoneway Dr				NA			NA		10/22/2003
3901 Berrystone Rd	0.10	260	R				To: 20-3900 Fieldwood Rd				NA			NA		10/22/2003
							From: Cul-de-Sac									
3902 Stoneway Dr	0.19	110	R				To: 20-3901 Berrystone Rd				NA			NA		10/23/2003
							From: 20-3901 Berrystone Rd									
3903 Fall Harvest Dr	0.14	80	R				To: Cul-de-Sac				NA			NA		10/23/2003
							From: Cul-de-Sac									
3904 Ethelred Ct	0.06	50	R				To: 20-3380 Newgate Rd				NA			NA		09/14/2006
							From: Cul-de-Sac									
3905 Christendom Dr	0.05	40	R				To: 20-3906 Gildenborough Dr				NA			NA		09/14/2006
3905 Christendom Dr	0.13	150	R				To: 20-902 Salisbury Dr				NA			NA		09/14/2006

Virginia Department of Transportation  
Traffic Engineering Division  
2007  
Annual Average Daily Traffic Volume Estimates By Section of Route  
Chesterfield Maintenance Area

Route	Length	AADT	QA	4Tire	Bus	-----Truck-----				QC	K Factor	QK	Dir Factor	AAWDT	QW	Year
						2Axle	3+Axle	1Trail	2Trail							
<b>Chesterfield County</b>																
(3905) Christendom Dr	0.05	40	R			From: 20-902 Salisbury Dr					NA		NA			09/14/2006
						To: Cul-de-Sac										
(3906) Gildenborough Dr	0.09	90	R			From: 20-3905 Christendom Dr					NA		NA			09/14/2006
						To: 20-3907 Gamelaw Ct										
(3906) Gildenborough Dr	0.10	100	R			From: 20-3908 Domfont Ct					NA		NA			09/14/2006
						To: 20-3913										
(3907) Gamelaw Ct	0.05	40	R			From: 20-3906 Gildenborough Dr					NA		NA			09/14/2006
						To: Cul-de-Sac										
(3908) Domfont Ct	0.05	60	R			From: 20-3906 Gildenborough Dr					NA		NA			09/14/2006
						To: Cul-de-Sac										
(3909) Lynbrook Lane	0.07	40	R			From: 20-2039 Brittonwood Dr					NA		NA			10/30/2006
						To: Cul-de-Sac										
(3910) Tillers Ridge Dr	0.20	150	R			From: 20-663 Elkhardt Rd					NA		NA			10/10/2006
						To: Dead End										
(3911) Tillers Ridge Ct	0.04	50	R			From: 20-3910 Tillers Ridge Dr					NA		NA			10/10/2006
						To: Cul-de-Sac										
(3912) Tillers Ridge Terrace	0.04	60	R			From: 20-3910 Tillers Ridge Dr					NA		NA			10/10/2006
						To: Cul-de-Sac										
(3913)	0.21	60	R			From: Dead End					NA		NA			11/05/2003
						To: 20-1338 Chepstow Rd										
(3914)	0.12	30	R			From: 20-3919					NA		NA			11/05/2003
						To: 20-3015 Glebe Point Rd										
(3915) Husting Terrace	0.04	50	R			From: Cul-de-Sac					NA		NA			10/22/2003
						To: 20-3568 Holly Trace Ct										
(3915) Husting Terrace	0.06	220	R			From: 20-3154 Husting Rd					NA		NA			10/22/2003
						To: Cul-de-Sac										
(3915) Husting Terrace	0.03	60	R			From: Cul-de-Sac					NA		NA			10/22/2003
						To: Cul-de-Sac										
(3916) Oldbern Ct	0.03	70	R			From: 20-3917					NA		NA			10/22/2003
						To: 20-3154 Husting Rd										
(3916) Oldbern Ct	0.05	110	R			From: Dead End					NA		NA			10/22/2003
						To: 20-3916 Oldbern Ct										
(3917)	0.14	60	R			From: Cul-de-Sac					NA		NA			10/22/2003
						To: 20-2521 Aldersmead Rd										
(3918) Aldersmead Pl	0.06	30	R			From: 20-3968 MID 20-3968					NA		NA			04/05/2003
						To: Cul-de-Sac										
(3919) Masada Dr	0.44	290	R			From: Cul-de-Sac					NA		NA			10/30/2006
						To: Cul-de-Sac										

Virginia Department of Transportation  
Traffic Engineering Division  
2007  
Annual Average Daily Traffic Volume Estimates By Section of Route  
Chesterfield Maintenance Area

Route	Length	AADT	QA	4Tire	Bus	Truck				QC	K Factor	QK	Dir Factor	AAWDT	QW	Year
						2Axle	3+Axle	1Trail	2Trail							
<b>Chesterfield County</b>																
3920	0.14	160	R											NA		03/12/2003
3921	0.14	140	R											NA		11/05/2003
3922	Needle Rush Way	0.06	50	R										NA		10/23/2006
3923		0.10	30	R										NA		11/05/2003
3924	Lakestone Dr	0.41	130	R										NA		09/14/2006
3925	Misty Lake Way	0.09	110	R										NA		09/14/2006
3926	Misty Lake Ct	0.11	70	R										NA		09/14/2006
3927		0.16	70	R										NA		11/05/2003
3928	Jessup Meadows Rd	0.29	750	R										NA		10/05/2006
3928		0.20	140	R										NA		11/05/2003
3929	Jessup Pond Lane	0.09	60	R										NA		10/05/2006
3930	Apamatica Lane	0.16	90	R										NA		10/22/2003
3930	Apamatica Lane	0.09	220	R										NA		10/22/2003
3930	Apamatica Lane	0.09	570	R										NA		10/22/2003
3930	Apamatica Lane	0.11	80	R										NA		10/22/2003
3931	Berkley Davis Dr	0.26	420	R										NA		10/22/2003
3931	Berkley Davis Dr	0.16	120	R										NA		10/22/2003
3932	Elvas Lane	0.18	110	R										NA		10/22/2003
3933	Berkley Davis Ct	0.04	20	R										NA		10/30/2006
3934	Berkley Davis Terrace	0.13	70	R										NA		10/30/2006

Virginia Department of Transportation  
 Traffic Engineering Division  
 2007  
 Annual Average Daily Traffic Volume Estimates By Section of Route  
 Chesterfield Maintenance Area

Route	Length	AADT	QA	4Tire	Bus	-----Truck-----				QC	K Factor	QK	Dir Factor	AAWDT	QW	Year
						2Axle	3+Axle	1Trail	2Trail							
<b>Chesterfield County</b>																
3935 Amstel Bluff Terrace	0.33	180	R				From: Cul-de-Sac				NA			NA		10/30/2006
							To: 20-3015 Amstel Bluff Way									
3936	0.18	90	R				From: Cul-de-Sac				NA			NA		11/05/2003
							To: 20-3919									
3937 Cabinmill Rd	0.12	490	R				From: 20-3025 Irongate Dr				NA			NA		10/30/2006
							To: 20-3031 Bryanbell Dr									
3938 Bryanbell Lane	0.12	70	R				From: Cul-de-Sac				NA			NA		10/30/2006
							To: 20-3031 Bryanbell Dr									
3938 Bryanbell Lane	0.07	230	R				From: Cul-de-Sac				NA			NA		10/30/2006
							To: 20-3939 Iron Ore Way									
3938	0.18	260	R				From: Cul-de-Sac				NA			NA		11/12/2003
							To: Cul-de-Sac									
3939 Iron Ore Way	0.04	40	R				From: Cul-de-Sac				NA			NA		10/30/2006
							To: 20-3938 Bryanbell Lane									
3939 Iron Ore Way	0.14	120	R				From: Cul-de-Sac				NA			NA		10/30/2006
							To: 20-3898 Steven Hill Dr									
3940 Creek Stone Dr	0.20	240	R				From: 20-3015 Glebe Point Rd				NA			NA		10/22/2003
							To: 20-3941 Creek Stone Ct									
3940 Creek Stone Dr	0.05	30	R				From: Cul-de-Sac				NA			NA		10/22/2003
							To: Cul-de-Sac									
3941 Creek Stone Ct	0.15	80	R				From: Cul-de-Sac				NA			NA		10/22/2003
							To: 20-3940 Creek Stone Dr									
3942 Flagstone Ct	0.09	60	R				From: 20-3015 Glebe Point Rd				NA			NA		10/22/2003
							To: Cul-de-Sac									
3943 Granite Pointe Ct	0.17	90	R				From: 20-3015 Glebe Point Rd				NA			NA		10/22/2003
							To: Cul-de-Sac									
3944 Amstel Ridge Ct	0.03	70	R				From: Cul-de-Sac				NA			NA		10/30/2006
							To: 20-3945 Amstel View Pl									
3944 Amstel Ridge Ct	0.11	70	N				From: Cul-de-Sac				NA			NA		10/30/2006
							To: 20-3935 Amstel Bluff Terrace									
3945 Amstel View Pl	0.06	40	R				From: Cul-de-Sac				NA			NA		10/30/2006
							To: 20-3944 Amstel Ridge Ct									
3946 Melbeck Circle	0.05	70	R				From: 20-2118 Melbeck Rd				NA			NA		10/05/2006
							To: Cul-de-Sac									
3948	0.16	10	R				From: 20-631				NA			NA		11/05/2003
							To: 20-3919 Masada Dr									
3949 Farm Hill Rd	0.06	130	R				From: 20-3581 Hilltop Farms Terrace				NA			NA		10/03/2006
							To: 20-3583 Hilltop Field Dr									
3950 Bridgeside Dr	0.05	490	R				From: 20-3952 OMalley Dr				NA			NA		11/12/2003
							To: 20-3951 Koufax Dr									

Virginia Department of Transportation  
Traffic Engineering Division  
2007  
Annual Average Daily Traffic Volume Estimates By Section of Route  
Chesterfield Maintenance Area

Route	Length	AADT	QA	4Tire	Bus	-----Truck-----				QC	K Factor	QK	Dir Factor	AAWDT	QW	Year
						2Axle	3+Axle	1Trail	2Trail							
<b>Chesterfield County</b>																
3950	Bridgeside Dr	0.21	790	R			From: 20-3951 Koufax Dr					NA		NA		11/12/2003
							To: 20-3025 Irongate Dr									
3951	Koufax Dr	0.04	20	R			From: Dead End					NA		NA		11/12/2003
3951	Koufax Dr	0.07	250	R			From: 20-3957 Koufax Ct					NA		NA		11/12/2003
3951	Koufax Dr	0.20	300	R			From: 20-3952 OMalley Dr					NA		NA		11/12/2003
							To: 20-3950 Bridgeside Dr									
3952	O'Malley Dr	0.17	170	R			From: Cul-de-Sac					NA		NA		11/12/2003
3952	O'Malley Dr	0.07	220	R			From: 20-3950 Bridgeside Dr					NA		NA		11/12/2003
3952	O'Malley Dr	0.08	160	R			From: 20-3953 Labine Ct					NA		NA		11/12/2003
3952	O'Malley Dr	0.05	100	R			From: 20-3951 Koufax Dr					NA		NA		11/12/2003
							To: 20-3954 Gatebridge Rd									
3953	Labine Ct	0.04	60	R			From: 20-3952 OMalley Dr					NA		NA		11/12/2003
							To: Cul-de-Sac									
3954	Gatebridge Rd	0.48	760	R			From: Cul-de-Sac					NA		NA		10/30/2006
							To: 20-3025 Irongate Dr									
3955	Gatebridge Ct	0.05	30	R			From: 20-3954 Gatebridge Rd					NA		NA		10/30/2006
							To: Cul-de-Sac									
3956	Gatebridge Pl	0.08	70	R			From: 20-3954 Gatebridge Rd					NA		NA		10/30/2006
							To: Dead End									
3957	Koufax Ct	0.15	110	R			From: Cul-de-Sac					NA		NA		10/30/2006
							To: 20-3951 Koufax Dr									
3958		0.40	170	R			From: 20-3015 Amstel Bluff Way					NA		NA		11/05/2003
							To: Cul-de-Sac									
3959		0.03	10	R			From: 20-3958					NA		NA		11/05/2003
							To: Cul-de-Sac									
3960	Graymoss Ct	0.06	40	R			From: Cul-de-Sac					NA		NA		10/30/2006
							To: 20-3029 Graymoss Dr									
3961	Mistyhill Rd	0.18	270	R			From: Dead End					NA		NA		10/30/2006
							To: Cul-de-Sac									
3962	Church Bay Rd	0.02	170	R			From: 20-3970 Evergreen Pkwy					NA		NA		10/23/2006
3962	Church Bay Rd	0.04	110	R			From: 20-3963 Paget Ct					NA		NA		10/23/2006
							To: 20-3964 Horseshoe Bay Ct									
3963	Paget Ct	0.03	50	R			From: 20-3962 Church Bay Rd					NA		NA		10/23/2006
							To: Cul-de-Sac									

Virginia Department of Transportation  
Traffic Engineering Division  
2007  
Annual Average Daily Traffic Volume Estimates By Section of Route  
Chesterfield Maintenance Area

Route	Length	AADT	QA	4Tire	Bus	Truck				QC	K Factor	QK	Dir Factor	AAWDT	QW	Year
						2Axle	3+Axle	1Trail	2Trail							
<b>Chesterfield County</b>																
(3964) Horseshoe Bay Ct	0.06	60	R									NA		NA		10/23/2006
(3964) Horseshoe Bay Ct	0.03	47	R									NA		NA		10/23/2006
(3965) Edmiston Way	0.13	130	R									NA		NA		10/23/2006
(3966) Edmiston Ct	0.04	40	R									NA		NA		10/23/2006
(3967) Rue Noelle Ct	0.05	30	R									NA		NA		10/23/2006
(3968)	0.08	30	R									NA		NA		11/05/2003
(3969) Sugar Creek Way	0.27	190	R									NA		NA		10/23/2006
(3970) Evergreen Pkwy	0.28	1100	R									NA		NA		12/10/2003
(3970) Evergreen Pkwy	0.30	2200	R									NA		NA		12/10/2003
(3970) Evergreen Pkwy	0.10	3000	R									NA		NA		12/10/2003
(3971) Abbots Mill Way	0.02	920	R									NA		NA		12/10/2003
(3971) Abbots Mill Way	0.03	700	R									NA		NA		12/10/2003
(3971) Abbots Mill Way	0.04	460	R									NA		NA		12/10/2003
(3971) Abbots Mill Way	0.04	300	R									NA		NA		12/10/2003
(3971) Abbots Mill Way	0.08	130	R									NA		NA		12/10/2003
(3972) Brimfield Lane	0.12	170	R									NA		NA		12/10/2003
(3973) Boxford Lane	0.14	250	R									NA		NA		12/10/2003
(3974) Sycamore Ridge Ct	0.08	140	R									NA		NA		12/10/2003
(3975) Tollcross Rd	0.05	180	R									NA		NA		10/23/2006
(3976) Tackley Pl	0.08	80	R									NA		NA		10/23/2006

Virginia Department of Transportation  
Traffic Engineering Division  
2007  
Annual Average Daily Traffic Volume Estimates By Section of Route  
Chesterfield Maintenance Area

Route	Length	AADT	QA	4Tire	Bus	Truck				QC	K Factor	QK	Dir Factor	AAWDT	QW	Year
						2Axle	3+Axle	1Trail	2Trail							
<b>Chesterfield County</b>																
3977 Kirkgate Ln	0.11	100	R								NA			NA		10/23/2006
3978 Westbury Bluff Dr	0.09	20	R								NA			NA		11/05/2003
3978	0.04	NA									NA			NA		
3979	0.03	10	R								NA			NA		11/05/2003
3979	0.08	NA									NA			NA		
3979	0.03	NA									NA			NA		
3980 Westabury Ridge Ct	0.03	8	R								NA			NA		11/05/2003
3982	0.10	10	R								NA			NA		11/05/2003
3983 McAllen Ct	0.09	80	R								NA			NA		10/23/2006
3984 Pomfret Ct	0.16	140	R								NA			NA		10/23/2006
3985 Walton Bluff Lane	0.03	270	R								NA			NA		10/30/2006
3986 Walton Bluff Terrace	0.10	80	R								NA			NA		10/30/2006
3986 Walton Bluff Terrace	0.03	130	R								NA			NA		10/30/2006
3986 Walton Bluff Terrace	0.03	140	R								NA			NA		10/30/2006
3986 Walton Bluff Terrace	0.09	100	R								NA			NA		10/30/2006
3986 Walton Bluff Terrace	0.02	30	R								NA			NA		10/30/2006
3987 Walton Bluff Circle	0.04	60	R								NA			NA		10/30/2006
3988 Walton Bluff Ct	0.04	50	R								NA			NA		10/30/2006
3989 Walton Bluff Pl	0.03	70	R								NA			NA		10/30/2006
3990 Bunratty Rd	0.09	170	R								NA			NA		03/10/2003
3990 Bunratty Rd	0.06	80	R								NA			NA		03/10/2003

Virginia Department of Transportation  
Traffic Engineering Division  
2007  
Annual Average Daily Traffic Volume Estimates By Section of Route  
Chesterfield Maintenance Area

Route	Length	AADT	QA	4Tire	Bus	Truck				QC	K Factor	QK	Dir Factor	AAWDT	QW	Year
						2Axle	3+Axle	1Trail	2Trail							
<b>Chesterfield County</b>																
3991 Bunratty Ct	0.03	80	R								NA		NA			03/10/2003
3992 Hixson Dr	0.04	920	R								NA		NA			10/18/2006
3992 Hixson Dr	0.22	1200	R								NA		NA			10/18/2006
3993 Hixson Ct	0.05	40	R								NA		NA			10/18/2006
3994 Jodie Terrace	0.09	80	R								NA		NA			10/18/2006
3995 Hixson Pl	0.10	100	R								NA		NA			10/18/2006
3996 Westbury Ridge Dr	0.19	280	R								NA		NA			10/18/2006
3997 Walden Spring Dr	0.06	780	R								NA		NA			10/18/2006
3997 Walden Spring Dr	0.05	330	R								NA		NA			03/10/2003
3998 Owsnest Ct	0.04	70	R								NA		NA			10/18/2006
3998 Explorer Dr	0.37	950	R								NA		NA			10/18/2006
3998 Explorer Dr	0.16	2900	R								NA		NA			10/18/2006
3999 Marigold Ct	0.04	50	R								NA		NA			10/18/2006
3999 Marigold Ct	0.04	40	R								NA		NA			10/18/2006
4000 Ashton Woods Dr	0.03	1500	R								NA		NA			11/13/2003
4000 Ashton Woods Dr	0.05	1400	R								NA		NA			11/13/2003
4000 Ashton Woods Dr	0.07	590	R								NA		NA			11/13/2003
4000 Ashton Woods Dr	0.05	70	R								NA		NA			11/13/2003
4001 Ashton Woods Ct	0.04	60	R								NA		NA			09/30/2003
4002 Peach Grove Rd	0.07	430	R								NA		NA			11/13/2003
4002 Peach Grove Rd	0.16	650	R								NA		NA			11/13/2003



Virginia Department of Transportation  
 Traffic Engineering Division  
 2007  
 Annual Average Daily Traffic Volume Estimates By Section of Route  
 Chesterfield Maintenance Area

Route	Length	AADT	QA	4Tire	Bus	-----Truck-----				QC	K Factor	QK	Dir Factor	AAWDT	QW	Year
						2Axle	3+Axle	1Trail	2Trail							
<b>Chesterfield County</b>																
4002 Peach Grove Rd	0.10	130	R								NA			NA		11/13/2003
4003 Parkerstown Rd	0.05	60	R								NA			NA		09/30/2003
4004	0.12	140	R								NA			NA		11/13/2003
4004	0.32	230	R								NA			NA		11/13/2003
4004	0.14	190	R								NA			NA		11/13/2003
4005 White Pickett Lane	0.07	120	R								NA			NA		11/13/2003
4005 White Pickett Lane	0.03	210	R								NA			NA		11/13/2003
4005 White Pickett Lane	0.03	270	R								NA			NA		11/13/2003
4005 White Pickett Lane	0.05	350	R								NA			NA		11/13/2003
4005 White Pickett Lane	0.10	170	R								NA			NA		11/13/2003
4005 White Pickett Lane	0.06	70	R								NA			NA		11/13/2003
4006 White Pickett Ct	0.03	40	R								NA			NA		09/30/2003
4007 White Pickett Cr	0.04	60	R								NA			NA		09/30/2003
4008 Meredith Hill Terrace	0.08	80	R								NA			NA		09/30/2003
4009 Sir Dinnan Dr	0.05	30	R								NA			NA		10/05/2006
4010 Sir Sagamore Dr	0.06	640	R								NA			NA		11/12/2003
4010 Sir Sagamore Dr	0.07	520	R								NA			NA		11/12/2003
4010 Sir Sagamore Dr	0.06	430	R								NA			NA		11/12/2003
4010 Sir Sagamore Dr	0.06	310	R								NA			NA		11/12/2003
4010 Sir Sagamore Dr	0.12	110	R								NA			NA		11/12/2003
4011 Excaliber Pl	0.13	140	R								NA			NA		09/30/2003

Virginia Department of Transportation  
 Traffic Engineering Division  
 2007  
 Annual Average Daily Traffic Volume Estimates By Section of Route  
 Chesterfield Maintenance Area

Route	Length	AADT	QA	4Tire	Bus	-----Truck-----				QC	K Factor	QK	Dir Factor	AAWDT	QW	Year
						2Axle	3+Axle	1Trail	2Trail							
<b>Chesterfield County</b>																
4012 Sir Sagamore Ct	0.10	130	R											NA		09/30/2003
4013 Sir Dinnadan Ct	0.09	90	R											NA		10/05/2006
4014	0.05	160	R											NA		11/12/2003
4014	0.30	440	R											NA		11/12/2003
4015 Sir Lionel Ct	0.05	60	R											NA		09/30/2003
4016 Southcreek Dr	0.67	840	G										840	G		2007
4017 Crayfish Ct	0.04	30	R											NA		10/03/2006
4018 Crayfish Terrace	0.04	40	R											NA		10/03/2006
4019 Jumping Mallard Pl	0.09	90	R											NA		10/03/2006
4020 Mason Crest Dr	0.06	70	R											NA		09/30/2003
4020 Mason Crest Dr	0.03	460	G	96%	1%	2%	0%	0%	0%	C	0.140	F	0.554	460	G	2007
4021 Mason Run Dr	0.04	80	R											NA		09/30/2003
4021 Mason Run Dr	0.07	330	R											NA		09/30/2003
4021 Mason Run Dr	0.06	240	R											NA		09/30/2003
4021 Mason Run Dr	0.05	80	R											NA		09/30/2003
4021 Mason Run Dr	0.07	100	R											NA		09/30/2003
4021 Mason Run Dr	0.05	60	R											NA		09/30/2003
4022 Mason Run Ct	0.07	90	R											NA		09/30/2003
4023 South Run Ct	0.06	80	R											NA		09/30/2003
4024 East Run Ct	0.06	70	R											NA		09/30/2003

Virginia Department of Transportation  
Traffic Engineering Division  
2007  
Annual Average Daily Traffic Volume Estimates By Section of Route  
Chesterfield Maintenance Area

Route	Length	AADT	QA	4Tire	Bus	-----Truck-----				QC	K Factor	QK	Dir Factor	AAWDT	QW	Year
						2Axle	3+Axle	1Trail	2Trail							
<b>Chesterfield County</b>																
(4025) Cinderwood Dr	0.05	70	R								NA			NA		09/30/2003
(4025) Cinderwood Dr	0.04	190	R								NA			NA		09/30/2003
(4025) Cinderwood Dr	0.03	250	R								NA			NA		09/30/2003
(4026) Mason Valley Dr	0.10	130	R								NA			NA		09/30/2003
(4026) Mason Valley Dr	0.12	280	R								NA			NA		09/30/2003
(4027) Mason Valley Ct	0.03	40	R								NA			NA		09/30/2003
(4028)	0.12	50	R								NA			NA		11/05/2003
(4029) Mason Dale Dr	0.06	50	R								NA			NA		11/05/2003
(4029) Mason Dale Dr	0.03	530	R								NA			NA		11/05/2003
(4029) Mason Dale Dr	0.04	740	R								NA			NA		11/05/2003
(4029) Mason Dale Dr	0.04	270	R								NA			NA		11/05/2003
(4029) Mason Dale Dr	0.04	220	R								NA			NA		11/05/2003
(4029) Mason Dale Dr	0.05	110	R								NA			NA		11/05/2003
(4030) Mason Woods Dr	0.03	1400	R								NA			NA		12/10/2003
(4030) Mason Woods Dr	0.06	1000	G	97%	2%	1%	0%	0%	0%	C	0.104	F	0.806	1000	G	2007
(4030) Mason Woods Dr	0.02	1300	R								NA			NA		12/10/2003
(4030) Mason Woods Dr	0.04	1100	R								NA			NA		12/10/2003
(4030) Mason Woods Dr	0.05	1100	R								NA			NA		12/10/2003
(4031) Mason Woods Ct	0.05	60	R								NA			NA		09/30/2003
(4032) Mason Way Ct	0.05	50	R								NA			NA		09/30/2003
(4033) Mason Hollow Dr	0.08	80	R								NA			NA		09/30/2003
(4034) Mason Rest Ct	0.07	80	R								NA			NA		09/30/2003

Virginia Department of Transportation  
 Traffic Engineering Division  
 2007  
 Annual Average Daily Traffic Volume Estimates By Section of Route  
 Chesterfield Maintenance Area

Route	Length	AADT	QA	4Tire	Bus	Truck				QC	K Factor	QK	Dir Factor	AAWDT	QW	Year
						2Axle	3+Axle	1Trail	2Trail							
<b>Chesterfield County</b>																
(4035) Mason Dale Pl	0.13	150	R			From: 20-4029 Mason Dale Dr					NA			NA		09/30/2003
						To: Cul-de-Sac										
(4036) Mason Dale Circle	0.04	60	R			From: 20-4029 Mason Dale Dr					NA			NA		09/30/2003
						To: Cul-de-Sac										
(4037) Mason Dale Ct	0.08	80	R			From: 20-4029 Mason Dale Dr					NA			NA		09/30/2003
						To: Cul-de-Sac										
(4038) Mason Dale Terrace	0.10	260	R			From: 20-4029 Mason Dale Dr					NA			NA		09/30/2003
						To: Cul-de-Sac										
(4039) Mason Dale Way	0.05	60	R			From: Cul-de-Sac					NA			NA		09/30/2003
						To: 20-4029 Mason Dale Dr										
(4039) Mason Dale Way	0.12	130	R			From: 20-4029 Mason Dale Dr					NA			NA		09/30/2003
						To: Cul-de-Sac										
(4040) Darcy Lane	0.06	220	R			From: Creek Road					NA			NA		10/02/2003
						To: 20-4041 Darcy Ct										
(4040) Darcy Lane	0.06	160	R			From: 20-4041 Darcy Ct					NA			NA		10/02/2003
						To: 20-837 West Rd										
(4041) Darcy Ct	0.04	70	R			From: 20-4040 Darcy Lane					NA			NA		10/02/2003
						To: Cul-de-Sac										
(4042) West Terrace	0.10	150	R			From: 0.10 MS 20-837					NA			NA		10/02/2003
						To: 20-837 West Rd										
(4042) West Terrace	0.05	70	R			From: 20-837 West Rd					NA			NA		10/02/2003
						To: Cul-de-Sac										
(4043) West Ct	0.05	80	R			From: Cul-de-Sac					NA			NA		10/02/2003
						To: 20-837 West Rd										
(4044) West Circle	0.03	60	R			From: 20-837 West Rd					NA			NA		10/02/2003
						To: Cul-de-Sac										
(4045) Broadbill Dr	0.12	100	R			From: 20-4016 Southcreek Dr					NA			NA		10/03/2006
						To: Cul-de-Sac										
(4046) Southcreek Ct	0.08	70	R			From: 20-4016 Southcreek Dr					NA			NA		10/03/2006
						To: Cul-de-Sac										
(4047) Creekbank Ct	0.09	80	R			From: 20-4016 Southcreek Dr					NA			NA		10/30/2006
						To: Cul-de-Sac										
(4048) Worchester Ct	0.08	70	R			From: 20-4088					NA			NA		10/30/2006
						To: Cul-de-Sac										
(4049) Thorney Ct	0.09	70	R			From: 20-4088					NA			NA		10/30/2006
						To: Cul-de-Sac										
(4050) Riggers Station Dr	0.09	60	R			From: Cul-de-Sac					NA			NA		10/03/2006
						To: 20-4052 Woodsacre Lane										
(4050) Riggers Station Dr	0.11	490	R			From: 20-4052 Woodsacre Lane					NA			NA		10/03/2006
						To: 20-4051 Trailtop Terrace										

Virginia Department of Transportation  
 Traffic Engineering Division  
 2007  
 Annual Average Daily Traffic Volume Estimates By Section of Route  
 Chesterfield Maintenance Area

Route	Length	AADT	QA	4Tire	Bus	Truck				QC	K Factor	QK	Dir Factor	AAWDT	QW	Year
						2Axle	3+Axle	1Trail	2Trail							
<b>Chesterfield County</b>																
(4050) Riggers Station Dr	0.04	560	R								NA			NA		10/03/2006
(4051) Trailtop Terrace	0.07	90	R								NA			NA		10/03/2006
(4051) Trailtop Terrace	0.13	190	R								NA			NA		10/03/2006
(4051) Trailtop Terrace	0.04	60	R								NA			NA		10/03/2006
(4052) Woodsacre Lane	0.12	90	R								NA			NA		10/03/2006
(4052) Woodsacre Lane	0.06	30	R								NA			NA		10/03/2006
(4053) Dorsetshire Ct	0.03	80	R								NA			NA		10/30/2006
(4054) Ransom Hills Rd	0.28	270	R								NA			NA		10/30/2006
(4055) Ransom Hills Ct	0.06	60	R								NA			NA		10/30/2006
(4056) Ransom Hills Turn	0.03	30	R								NA			NA		10/30/2006
(4057) Ransom Hills Pl	0.08	100	R								NA			NA		10/30/2006
(4058) Ransom Hills Terrace	0.10	140	R								NA			NA		10/30/2006
(4058) Ransom Hills Terrace	0.12	140	N								NA			NA		10/30/2006
(4059) Crosshaven Ct	0.07	180	R								NA			NA		11/05/2003
(4060) Howlett Line Dr	0.49	740	R								NA			NA		10/20/2003
(4061) Fox Knoll Dr	0.12	590	R								NA			NA		10/20/2003
(4061) Fox Knoll Dr	0.61	610	R								NA			NA		10/20/2003
(4061) Fox Knoll Dr	0.05	70	R								NA			NA		10/20/2003
(4062)	0.05	46	R								NA			NA		10/20/2003
(4062)	0.05	490	R								NA			NA		10/20/2003
(4062)	0.25	160	R								NA			NA		10/20/2003

Virginia Department of Transportation  
 Traffic Engineering Division  
 2007  
 Annual Average Daily Traffic Volume Estimates By Section of Route  
 Chesterfield Maintenance Area

Route	Length	AADT	QA	4Tire	Bus	Truck				QC	K Factor	QK	Dir Factor	AAWDT	QW	Year
						2Axle	3+Axle	1Trail	2Trail							
<b>Chesterfield County</b>																
(4063) Deer Springs Run	0.04	310	R				From: 20-4061 Fox Knoll Dr					NA		NA		10/20/2003
							To: Dead End									
(4064) Clear Springs Lane	0.06	840	R				From: 20-4067 Walthall Creek Dr					NA		NA		10/20/2003
							To: 20-4066 Clear Springs Circle									
(4064) Clear Springs Lane	0.29	590	R				From: 20-4065 Clear Springs Pl					NA		NA		10/20/2003
							To: 20-4062									
(4064) Clear Springs Lane	0.06	650	R				From: Cul-de-Sac					NA		NA		10/20/2003
							To: 20-4064 Clear Springs Lane									
(4065) Clear Springs PI	0.06	60	R				From: Cul-de-Sac					NA		NA		10/20/2003
							To: 20-4064 Clear Springs Lane									
(4066) Clear Springs Circle	0.06	30	R				From: Cul-de-Sac					NA		NA		10/03/2006
							To: 20-4064 Clear Springs Lane									
(4067) Walthall Creek Dr	0.59	1600	R				From: 20-620 Woods Edge Rd					NA		NA		10/20/2003
							To: 20-4514 Green Summit Pl									
(4067) Walthall Creek Dr	0.22	1100	R				From: 20-5566					NA		NA		10/03/2006
							To: Cul-de-Sac									
(4067) Walthall Creek Dr	0.15	NA					From: Cul-de-Sac					NA		NA		
							To: Cul-de-Sac									
(4068) Hidden Creek Ct	0.13	70	R				From: 20-4067 Walthall Creek Dr					NA		NA		10/03/2006
							To: Cul-de-Sac									
(4069) Clear Spring Ct	0.20	140	R				From: 20-4064 Clear Springs Lane					NA		NA		10/03/2006
							To: Cul-de-Sac									
(4070) Wedgemont PI	0.05	80	R				From: 20-3781 Wedgemont Dr					NA		NA		03/10/2003
							To: Cul-de-Sac									
(4071)	0.41	60	R				From: Cul-de-Sac					NA		NA		03/17/2003
							To: 20-4061 Fox Knoll Dr									
(4072) Woodmill PI	0.05	70	R				From: Cul-de-Sac					NA		NA		10/18/2006
							To: 20-3402									
(4073) Crestmoor Ct	0.06	80	R				From: Cul-de-Sac					NA		NA		10/18/2006
							To: 20-3402									
(4074)	0.09	70	R				From: Cul-de-Sac					NA		NA		11/05/2003
							To: 20-4075									
(4075)	0.19	120	R				From: 20-3970 Evergreen Pkwy					NA		NA		11/05/2003
							To: Cul-de-Sac									
(4076)	0.06	30	R				From: Cul-de-Sac					NA		NA		11/05/2003
							To: 20-4075									
(4077) Robys Way	0.44	170	R				From: Cul-de-Sac					NA		NA		08/28/2006
							To: 20-832 Robious Crossing Dr									
(4078) Lady Allison Lane	0.19	90	R				From: 20-4077 Robys Way					NA		NA		08/28/2006
							To: Cul-de-Sac									

Virginia Department of Transportation  
Traffic Engineering Division  
2007  
Annual Average Daily Traffic Volume Estimates By Section of Route  
Chesterfield Maintenance Area

Route	Length	AADT	QA	4Tire	Bus	-----Truck-----				QC	K Factor	QK	Dir Factor	AAWDT	QW	Year
						2Axle	3+Axle	1Trail	2Trail							
<b>Chesterfield County</b>																
(4079) Lynngate Lane	0.10	230	R				From: 20-4082 Park Ridge Rd					NA		NA		08/28/2006
							To: 20-4077 Robys Way									
(4080) Castlestone Rd	0.23	1200	R				From: 20-815 Big Oak Lane					NA		NA		04/14/2003
							To: 20-4081 Castle Hill Rd									
(4081) Castle Hill Rd	0.16	120	R				From: Dead End					NA		NA		04/14/2003
							To: 20-4080 Castlestone Rd									
(4081) Castle Hill Rd	0.25	960	R				From: 20-4082 Park Ridge Rd					NA		NA		04/14/2003
							To: 20-4082 Park Ridge Rd									
(4081) Castle Hill Rd	0.08	890	R				From: 20-4083 Queens Crown Dr					NA		NA		04/14/2003
							To: 20-832 Robious Crossing Dr									
(4081) Castle Hill Rd	0.14	480	R				From: 20-832 Robious Crossing Dr					NA		NA		04/14/2003
							To: 20-832 Robious Crossing Dr									
(4082) Park Ridge Rd	0.30	150	R				From: 20-4081 Castle Hill Rd					NA		NA		04/14/2003
							To: 20-4081 Castle Hill Rd									
(4083) Queens Crown Dr	0.14	80	R				From: Cul-de-Sac					NA		NA		03/26/2003
							To: Cul-de-Sac									
(4084) Prince Brians Ct	0.09	70	R				From: Cul-de-Sac					NA		NA		03/26/2003
							To: 20-832 Robious Crossing Dr									
(4085) Lady Marian Lane	0.07	30	R				From: Cul-de-Sac					NA		NA		08/28/2006
							To: 20-4087 Lady Marian Ct									
(4085) Lady Marian Lane	0.11	260	R				From: 20-4086 Nicholas Trace Ct					NA		NA		08/28/2006
							To: 20-832 Robious Crossing Dr									
(4085) Lady Marian Lane	0.09	360	R				From: Cul-de-Sac					NA		NA		08/28/2006
							To: 20-4085 Lady Marian Lane									
(4086) Nicholas Trace Ct	0.13	120	R				From: 20-4085 Lady Marian Lane					NA		NA		08/28/2006
							To: Cul-de-Sac									
(4087) Lady Marian Ct	0.27	190	R				From: Cul-de-Sac					NA		NA		08/28/2006
							To: Cul-de-Sac									
(4088) Worchester Rd	0.49	270	R				From: Cul-de-Sac					NA		NA		11/01/2006
							To: Cul-de-Sac									
(4089) Worchester Ct	0.06	60	R				From: 20-4088 Worchester Rd					NA		NA		11/01/2006
							To: Cul-de-Sac									
(4090) Sweet Willow Dr	0.17	120	R				From: Cul-de-Sac					NA		NA		10/18/2006
							To: 20-6051 Hardwood Dr									
(4090) Sweet Willow Dr	0.07	150	R				From: 20-6050 Pineridge Lane					NA		NA		10/18/2006
							To: 20-720 Lucks Lane									
(4090) Sweet Willow Dr	0.04	880	R				From: 20-720 Lucks Lane					NA		NA		10/18/2006
							To: 20-4091 Mansfield Crossing Ct									
(4090) Mansfield Crossing Rd	0.03	420	R				From: 20-4091 Mansfield Crossing Ct					NA		NA		10/18/2006
							To: 20-4092 Mansfield Crossing Lane									
(4090) Mansfield Crossing Rd	0.03	370	R				From: 20-4092 Mansfield Crossing Lane					NA		NA		10/18/2006
							To: 20-4092 Mansfield Crossing Lane									

Virginia Department of Transportation  
 Traffic Engineering Division  
 2007  
 Annual Average Daily Traffic Volume Estimates By Section of Route  
 Chesterfield Maintenance Area

Route	Length	AADT	QA	4Tire	Bus	-----Truck-----				QC	K Factor	QK	Dir Factor	AAWDT	QW	Year
						2Axle	3+Axle	1Trail	2Trail							
<b>Chesterfield County</b>																
(4090) Mansfield Crossing Rd	0.05	290	R			From: 20-4092 Mansfield Crossing Lane					NA			NA		10/18/2006
(4090) Mansfield Crossing Rd	0.05	250	R			To: 20-4093 Mansfield Crossing Terrace					NA			NA		10/18/2006
(4090) Mansfield Crossing Rd	0.07	70	R			From: 20-3783 Briarhurst Rd					NA			NA		10/18/2006
						To: Dead End										
(4091) Mansfield Crossing Ct	0.04	50	R			From: 20-4090 Mansfield Crossing Rd					NA			NA		03/10/2003
						To: Cul-de-Sac										
(4092) Mansfield Crossing Lan	0.07	110	R			From: Cul-de-Sac					NA			NA		03/10/2003
						To: 20-4090 Mansfield Crossing Rd										
(4093) Mansfield Crossing Terr	0.03	70	R			From: Cul-de-Sac					NA			NA		03/10/2003
						To: 20-4090 Mansfield Crossing Rd										
(4094)	0.10	120	R			From: Cul-de-Sac					NA			NA		11/05/2003
						To: 20-3245 Chatham Grove Lane										
(4095) Westcreek Dr	0.11	1800	R			From: 20-6051 Hardwood Dr					NA			NA		10/18/2006
						To: 20-720 Lucks Lane										
(4096)	0.25	100	R			From: Cul-de-Sac					NA			NA		11/05/2003
						To: 20-3245 Chatham Grove Lane										
(4097)	0.09	60	R			From: Cul-de-Sac					NA			NA		11/05/2003
						To: 20-4096										
(4098)	0.04	20	R			From: Cul-de-Sac					NA			NA		11/05/2003
						To: 20-4097										
(4099)	0.09	60	R			From: Cul-de-Sac					NA			NA		11/05/2003
						To: 20-4096										
(4100) Walnut Hollow Ct	0.03	49	R			From: 20-2036 Sunfield Dr					NA			NA		11/19/2003
						To: Cul-de-Sac										
(4101) Parrish Branch Rd	0.04	70	R			From: 20-4658					NA			NA		11/01/2006
						To: Cul-de-Sac										
(4101) Parrish Branch Rd	0.13	730	R			From: Dead End					NA			NA		11/01/2006
						To: 20-4108 Bailey Woods Dr										
(4101) Parrish Branch Rd	0.06	1700	R			From: 20-4108 Bailey Woods Dr					NA			NA		11/01/2006
						To: 20-4107 Parrish Branch Circle										
(4101) Parrish Branch Rd	0.05	1300	R			From: 20-4107 Parrish Branch Circle					NA			NA		11/01/2006
						To: 20-4105 New Forest Trail										
(4101) Parrish Branch Rd	0.05	1100	R			From: 20-4105 New Forest Trail					NA			NA		11/01/2006
						To: 20-4104 Bailey Mountain Trail										
(4101) Parrish Branch Rd	0.08	840	R			From: 20-4104 Bailey Mountain Trail					NA			NA		11/01/2006
						To: 20-2036 E, Sunfield Dr										
(4101) Parrish Branch Rd	0.05	320	R			From: 20-2036 E, Sunfield Dr					NA			NA		11/01/2006
						To: 20-4103 Ansbauch Dr										
(4101) Parrish Branch Rd	0.06	200	R			From: 20-4103 Ansbauch Dr					NA			NA		11/01/2006
						To: 20-4102 Deep Hollow Ct										



Virginia Department of Transportation  
 Traffic Engineering Division  
 2007  
 Annual Average Daily Traffic Volume Estimates By Section of Route  
 Chesterfield Maintenance Area

Route	Length	AADT	QA	4Tire	Bus	-----Truck-----				QC	K Factor	QK	Dir Factor	AAWDT	QW	Year
						2Axle	3+Axle	1Trail	2Trail							
<b>Chesterfield County</b>																
(4101) Parrish Branch Rd	0.07	150	R			From: 20-4102 Deep Hollow Ct					NA			NA		11/01/2006
						To: 20-2036 W, Sunfield Dr										
(4102) Deep Hollow Ct	0.05	40	R			From: 20-4101 Parrish Branch Rd					NA			NA		11/01/2006
						To: Cul-de-Sac										
(4103) Ansbauch Dr	0.03	290	R			From: 20-4101 Parrish Branch Rd					NA			NA		11/01/2006
						To: Dead End										
(4104) Bailey Mountain Trail	0.28	230	R			From: Cul-de-Sac					NA			NA		11/01/2006
						To: 20-4101 Parrish Branch Rd										
(4104) Bailey Mountain Trail	0.12	140	R			From: 20-4101 Parrish Branch Rd					NA			NA		11/01/2006
						To: Cul-de-Sac										
(4105) New Forest Trail	0.32	130	R			From: Dead End					NA			NA		11/01/2006
						To: 20-4106 New Forest Ct										
(4106) New Forest Ct	0.05	40	R			From: Cul-de-Sac					NA			NA		11/01/2006
						To: 20-4105 New Forest Trail										
(4107) Parrish Branch Circle	0.10	100	R			From: Cul-de-Sac					NA			NA		09/28/2006
						To: 20-4101 Parrish Branch Rd										
(4108) Bailey Woods Dr	0.21	1700	R			From: 20-651 North Bailey Bridge Rd					NA			NA		09/28/2006
						To: 20-4101 Parrish Branch Rd										
(4108) Bailey Woods Dr	0.24	1100	R			From: 20-4101 Parrish Branch Rd					NA			NA		09/28/2006
						To: Cul-de-Sac										
(4109) Bailey Woods Lane	0.03	6	R			From: Dead End					NA			NA		09/28/2006
						To: 20-4108 Bailey Woods Dr										
(4110) Frederick Farms Dr	0.04	46	R			From: Cul-de-Sac					NA			NA		08/25/2003
						To: 20-4114										
(4110) Frederick Farms Dr	0.07	790	R			From: 20-4113 Brandenburg Dr					NA			NA		08/25/2003
						To: 20-4112 Frederick Farms Circle										
(4110) Frederick Farms Dr	0.18	680	R			From: 20-4112 Frederick Farms Circle					NA			NA		08/25/2003
						To: 20-4111 Frederick Farms Ct										
(4110) Frederick Farms Dr	0.11	860	R			From: 20-4111 Frederick Farms Ct					NA			NA		08/25/2003
						To: 20-759 Stigall Dr										
(4111) Frederick Farms Ct	0.03	60	R			From: 20-4110 Frederick Farms Dr					NA			NA		08/25/2003
						To: Cul-de-Sac										
(4112) Frederick Farms Circle	0.07	100	R			From: 20-4110 Frederick Farms Dr					NA			NA		08/25/2003
						To: Cul-de-Sac										
(4113) Brandenburg Dr	0.24	200	R			From: 20-4110 Frederick Farms Dr					NA			NA		08/25/2003
						To: 20-759 Stigall Dr										
(4114)	0.04	1100	R			From: 20-651 North Bailey Bridge Rd					NA			NA		08/25/2003
						To: 20-4117 Bayreuth Lane										

Virginia Department of Transportation  
 Traffic Engineering Division  
 2007  
 Annual Average Daily Traffic Volume Estimates By Section of Route  
 Chesterfield Maintenance Area

Route	Length	AADT	QA	4Tire	Bus	-----Truck-----				QC	K Factor	QK	Dir Factor	AAWDT	QW	Year
						2Axle	3+Axle	1Trail	2Trail							
<b>Chesterfield County</b>																
(4114)	0.12	1000	R			From: 20-4117 Bayreuth Lane					NA			NA		08/25/2003
(4114)	0.09	960	R			To: 20-4116 Lintz Lane					NA			NA		08/25/2003
(4114)	0.07	610	R			From: 20-4110 Frederick Farms Dr					NA			NA		08/25/2003
(4114)	0.09	90	R			To: 20-4115					NA			NA		08/25/2003
(4115)	0.05	80	R			From: Cul-de-Sac					NA			NA		08/25/2003
(4115)						To: Dead End					NA			NA		08/25/2003
(4116)	0.05	40	R			From: 20-4114					NA			NA		08/25/2003
(4116)						To: Dead End					NA			NA		08/25/2003
(4117)	0.06	48	R			From: 20-4114					NA			NA		08/25/2003
(4117)						To: Dead End					NA			NA		08/25/2003
(4118)	0.05	47	R			From: 20-4108 Bailey Woods Dr					NA			NA		11/05/2003
(4118)						To: Cul-de-Sac					NA			NA		11/05/2003
(4120)	0.18	830	R			From: 20-654 Spring Run Rd					NA			NA		07/24/2003
(4120)	0.15	770	R			To: 20-4121 Raven Wing Ct					NA			NA		07/24/2003
(4120)	0.06	280	R			From: 20-4122 Escada Dr					NA			NA		07/24/2003
(4120)						To: Dead End					NA			NA		07/24/2003
(4121)	0.05	80	R			From: Cul-de-Sac					NA			NA		07/28/2003
(4121)						To: 20-4120 Raven Wing Dr					NA			NA		07/28/2003
(4122)	0.21	440	R			From: 20-4120 Raven Wing Dr					NA			NA		07/24/2003
(4122)	0.34	110	R			To: 20-4123 Escada Ct					NA			NA		07/24/2003
(4122)						To: Cul-de-Sac					NA			NA		07/24/2003
(4123)	0.04	20	R			From: 20-4122 Escada Dr					NA			NA		11/01/2006
(4123)						To: Cul-de-Sac					NA			NA		11/01/2006
(4124)	0.33	300	R			From: Dead End					NA			NA		11/05/2003
(4124)						To: 20-711 Robious Rd					NA			NA		11/05/2003
(4125)	0.21	240	R			From: 20-4124					NA			NA		11/05/2003
(4125)						To: 20-4124; 20-4142					NA			NA		11/05/2003
(4126)	0.28	200	R			From: 20-1292 Singer Rd					NA			NA		11/01/2006
(4126)						To: Cul-de-Sac					NA			NA		11/01/2006
(4127)	0.10	70	R			From: Cul-de-Sac					NA			NA		11/01/2006
(4127)						To: 20-4126 Elkwood Rd					NA			NA		11/01/2006
(4128)	0.10	90	R			From: 20-4126 Elkwood Rd					NA			NA		11/01/2006
(4128)						To: Cul-de-Sac					NA			NA		11/01/2006

Virginia Department of Transportation  
Traffic Engineering Division  
2007  
Annual Average Daily Traffic Volume Estimates By Section of Route  
Chesterfield Maintenance Area

Route	Length	AADT	QA	4Tire	Bus	Truck				QC	K Factor	QK	Dir Factor	AAWDT	QW	Year
						2Axle	3+Axle	1Trail	2Trail							
<b>Chesterfield County</b>																
(4129) Alberta Circle	0.09	120	R				From: Cul-de-Sac						NA	NA		08/27/2003
							To: 20-888 Alberta Rd									
(4130) Hunters Landing Dr	0.07	70	R				From: Cul-de-Sac						NA	NA		06/25/2003
							To: 20-4132 Hunters Landing Ct									
(4130) Hunters Landing Dr	0.06	220	R				From: 20-4131 Poachers Run						NA	NA		06/25/2003
							To: 20-4141 Decoy Lane									
(4130) Hunters Landing Dr	0.09	1400	R				From: 20-604; 20-906						NA	NA		06/25/2003
							To: Cul-de-Sac									
(4131) Poachers Run	0.22	260	R				From: 20-4141 Decoy Lane						NA	NA		06/25/2003
							To: 20-4139 Tracker Dr									
(4131) Poachers Run	0.08	250	R				From: 20-4138 Blind Trap Lane						NA	NA		06/25/2003
							To: 20-4130 Hunters Landing Dr									
(4131) Poachers Run	0.12	210	R				From: 20-4134 Bexwood Dr						NA	NA		06/25/2003
							To: 20-4133 Poachers Ct									
(4131) Poachers Run	0.04	30	R				From: Cul-de-Sac						NA	NA		06/25/2003
							To: Cul-de-Sac									
(4132) Hunters Landing Ct	0.06	70	R				From: Cul-de-Sac						NA	NA		06/25/2003
							To: 20-4130 Hunters Landing Dr									
(4133) Poachers Ct	0.08	80	R				From: 20-3090 Brookridge Rd						NA	NA		09/08/2003
							To: 20-4137 Bexwood Ct									
(4134) Bexwood Dr	0.13	260	R				From: 20-4136 Snare Ct						NA	NA		09/08/2003
							To: 20-4135 Pursuit Ct									
(4134) Bexwood Dr	0.05	420	R				From: 20-4131 Poachers Run						NA	NA		09/08/2003
							To: 20-4134 Bexwood Dr									
(4134) Bexwood Dr	0.11	560	R				From: Cul-de-Sac						NA	NA		09/08/2003
							To: 20-4134 Bexwood Dr									
(4134) Bexwood Dr	0.08	690	R				From: 20-4131 Poachers Run						NA	NA		09/08/2003
							To: Cul-de-Sac									
(4135) Pursuit Ct	0.07	60	R				From: 20-4134 Bexwood Dr						NA	NA		09/08/2003
							To: Cul-de-Sac									
(4136) Snare Ct	0.07	60	R				From: 20-4134 Bexwood Dr						NA	NA		09/08/2003
							To: 20-4134 Bexwood Dr									
(4137) Bexwood Ct	0.10	120	R				From: Cul-de-Sac						NA	NA		09/08/2003
							To: 20-4131 Poachers Run									
(4138) Blind Trap Lane	0.09	70	R				From: 20-4141 Decoy Lane						NA	NA		06/25/2003
							To: Cul-de-Sac									

Virginia Department of Transportation  
 Traffic Engineering Division  
 2007  
 Annual Average Daily Traffic Volume Estimates By Section of Route  
 Chesterfield Maintenance Area

Route	Length	AADT	QA	4Tire	Bus	Truck				QC	K Factor	QK	Dir Factor	AAWDT	QW	Year
						2Axle	3+Axle	1Trail	2Trail							
<b>Chesterfield County</b>																
(4139) Tracker Dr	0.11	500	R			From: 20-4131 Poachers Run					NA			NA		06/25/2003
(4139) Tracker Dr	0.04	490	R			To: 20-4141 Decoy Lane					NA			NA		06/25/2003
(4139) Tracker Dr	0.04	870	R			From: 20-4140 Tracker Ct					NA			NA		06/25/2003
						To: 20-604 Genito Rd										
(4140) Tracker Ct	0.06	70	R			From: 20-4139 Tracker Dr					NA			NA		06/25/2003
						To: Cul-de-Sac										
(4141) Decoy Lane	0.04	20	R			From: Cul-de-Sac					NA			NA		06/25/2003
(4141) Decoy Lane	0.17	140	R			To: 20-4131 Poachers Run					NA			NA		06/25/2003
(4141) Decoy Lane	0.10	100	R			From: 20-4139 Tracker Dr					NA			NA		06/25/2003
(4141) Decoy Lane	0.07	210	R			To: 20-4138 Blind Trap Lane					NA			NA		06/25/2003
						From: 20-4130 Hunters Landing Dr										
(4142)	0.07	100	R			From: 20-4124; 20-4125					NA			NA		11/05/2003
						To: Cul-de-Sac										
(4143)	0.36	80	R			From: Cul-de-Sac					NA			NA		11/05/2003
						To: 20-4124										
(4144)	0.04	30	R			From: Cul-de-Sac					NA			NA		11/05/2003
						To: 20-4124										
(4145) Hollypark Dr	0.15	90	R			From: 20-4146 Walton Ridge Lane					NA			NA		09/14/2006
						To: 20-1385 Queensgate Rd										
(4146) Walton Ridge Lane	0.21	230	R			From: 20-3750 Walton Bluff Pkwy					NA			NA		09/14/2006
(4146) Walton Ridge Lane	0.19	150	R			To: 20-4145 Hollypark Dr					NA			NA		09/14/2006
						To: 20-1385 Queensgate Rd										
(4147) Dannyhill Ct	0.04	30	R			From: Cul-de-Sac					NA			NA		09/14/2006
						To: 20-4158 Dannyhill Rd										
(4148) Seabright Terrace	0.08	80	R			From: Cul-de-Sac					NA			NA		09/14/2006
						To: 20-1385 Queensgate Rd										
(4149) Gradyhill Pl	0.09	60	R			From: Cul-de-Sac					NA			NA		09/14/2006
						To: 20-1385 Queensgate Rd										
(4150) Lancey Dr	0.07	410	R			From: 20-624 Walton Park Rd					NA			NA		05/19/2003
(4150) Lancey Dr	0.06	170	R			To: 20-4151 Lancey Ct					NA			NA		05/19/2003
(4150) Lancey Dr	0.09	70	R			From: 20-1084					NA			NA		05/19/2003
						To: Cul-de-Sac										
(4151) Lancey Ct	0.15	190	R			From: 20-4150 Lancey Dr					NA			NA		05/19/2003
						To: Cul-de-Sac										

Virginia Department of Transportation  
Traffic Engineering Division  
2007  
Annual Average Daily Traffic Volume Estimates By Section of Route  
Chesterfield Maintenance Area

Route	Length	AADT	QA	4Tire	Bus	-----Truck-----				QC	K Factor	QK	Dir Factor	AAWDT	QW	Year
						2Axle	3+Axle	1Trail	2Trail							
<b>Chesterfield County</b>																
(4152)		0.05	<b>60</b>	<b>R</b>			From: Cul-de-Sac					NA		NA		05/19/2003
(4152)		0.06	<b>310</b>	<b>R</b>			To: 20-4154 Coralview Terrace					NA		NA		05/19/2003
(4152)		0.04	<b>580</b>	<b>R</b>			To: 20-4153 Coralview Ct					NA		NA		05/19/2003
(4152)		0.18	<b>150</b>	<b>R</b>			From: 20-624 Walton Park Rd					NA		NA		05/19/2003
(4153)	Coralview Ct	0.14	<b>140</b>	<b>R</b>			To: Cul-de-Sac					NA		NA		03/12/2003
(4154)	Coralview Terrace	0.11	<b>110</b>	<b>R</b>			To: 20-4152					NA		NA		03/12/2003
(4155)	Timberlake Ct	0.13	<b>80</b>	<b>R</b>			From: 20-624 Walton Park Rd					NA		NA		09/14/2006
(4156)	Knobhill Ct	0.20	<b>80</b>	<b>R</b>			To: Cul-de-Sac					NA		NA		09/14/2006
(4157)	Shadyglen Ct	0.09	<b>50</b>	<b>R</b>			From: Cul-de-Sac					NA		NA		09/14/2006
(4157)	Shadyglen Dr	0.04	<b>47</b>	<b>R</b>			To: 20-1385 Queensgate Rd					NA		NA		09/14/2006
(4158)	Dannyhill Rd	0.10	<b>80</b>	<b>R</b>			To: Cul-de-Sac					NA		NA		09/14/2006
(4158)	Dannyhill Rd	0.07	<b>260</b>	<b>R</b>			To: 20-4147 Dannyhill Ct					NA		NA		09/14/2006
(4158)	Dannyhill Rd	0.05	<b>60</b>	<b>R</b>			To: 20-1385 Queensgate Rd					NA		NA		09/14/2006
(4159)	Beauridge Ct	0.10	<b>70</b>	<b>R</b>			To: Cul-de-Sac					NA		NA		09/14/2006
(4160)	Shadowhill Ct	0.10	<b>120</b>	<b>R</b>			From: 20-1385 Queensgate Rd					NA		NA		05/19/2003
(4161)	Glendower Ct	0.15	<b>110</b>	<b>R</b>			To: Cul-de-Sac					NA		NA		03/19/2003
(4162)	Bosham Ct	0.05	<b>40</b>	<b>R</b>			From: 20-4166					NA		NA		03/19/2003
(4163)	Drakewood Circle	0.06	<b>70</b>	<b>R</b>			To: Cul-de-Sac					NA		NA		03/19/2003
(4164)	Drakewood Ct	0.09	<b>60</b>	<b>R</b>			To: 20-4166					NA		NA		03/09/2003
(4165)	Glendower Circle	0.12	<b>90</b>	<b>R</b>			From: 20-1068 Glendower Rd					NA		NA		03/09/2003
							To: Cul-de-Sac									

Virginia Department of Transportation  
Traffic Engineering Division  
2007  
Annual Average Daily Traffic Volume Estimates By Section of Route  
Chesterfield Maintenance Area

Route	Length	AADT	QA	4Tire	Bus	Truck				QC	K Factor	QK	Dir Factor	AAWDT	QW	Year	
						2Axle	3+Axle	1Trail	2Trail								
<b>Chesterfield County</b>																	
(4166)							From: Cul-de-Sac										
	0.03	40	R				To: Cul-de-Sac							NA		NA	04/15/2003
(4166)							From: 20-1068 W, Glendower Rd										
	0.07	290	R				To: 20-1068 W, Glendower Rd							NA		NA	04/15/2003
(4166)							From: 20-4167 Cawood Dr										
	0.07	90	R				To: 20-4167 Cawood Dr							NA		NA	04/15/2003
(4166)							From: 20-4168 Drakewood Terrace										
	0.16	130	R				To: 20-4168 Drakewood Terrace							NA		NA	04/15/2003
(4166)							From: 20-4164 Drakewood Ct										
	0.12	240	R				To: 20-4164 Drakewood Ct							NA		NA	04/15/2003
(4166)							From: 20-1237 Ellesmere Dr										
	0.11	350	R				To: 20-1237 Ellesmere Dr							NA		NA	04/15/2003
(4166)							From: 20-4163 Drakewood Circle										
	0.10	230	R				To: 20-4163 Drakewood Circle							NA		NA	04/15/2003
(4166)							From: 20-4162 Bosham Ct										
	0.26	160	R				To: 20-4162 Bosham Ct							NA		NA	04/15/2003
(4166)							From: 20-1068 E, Glendower Rd										
							To: 20-1068 E, Glendower Rd										
(4167)	Cawood Dr						From: 20-4166										
	0.12	90	R				To: 20-711 Robious Rd							NA		NA	04/16/2003
(4168)	Drakewood Terrace						From: Cul-de-Sac										
	0.13	70	R				To: 20-4166							NA		NA	03/19/2003
(4169)	Carbon Hill Pl						From: Cul-de-Sac										
	0.05	45	R				To: 20-1227 Carbon Hill Dr							NA		NA	04/03/2003
(4170)	Framar Dr						From: 20-902 Salisbury Dr										
	0.10	840	R				To: 20-4181							NA		NA	04/14/2003
(4170)	Framar Dr						From: 20-4176 Edgeview Lane										
	0.17	820	R				To: 20-4172; 20-4175							NA		NA	04/14/2003
(4170)	Framar Dr						From: 20-4174										
	0.07	840	R				To: 20-4171 Olde Queen Terrace							NA		NA	04/14/2003
(4170)	Framar Dr						From: 20-728; 20-1223										
	0.08	920	R				To: Cul-de-Sac							NA		NA	04/14/2003
(4170)	Framar Dr						From: 20-4170; 20-4175										
	0.08	1000	R				To: 20-4173 Olde Stone Circle							NA		NA	03/19/2003
(4170)	Framar Dr						From: Cul-de-Sac										
	0.09	1500	R				To: Cul-de-Sac							NA		NA	04/14/2003
(4171)	Olde Queen Terrace						From: 20-4179 Olde Queen Ct										
	0.15	130	R				To: 20-4170 Framar Dr							NA		NA	04/03/2003
(4171)	Olde Queen Terrace						From: Cul-de-Sac										
	0.11	210	R				To: 20-4170; 20-4175							NA		NA	04/03/2003
(4171)	Olde Queen Terrace						From: 20-4172 Olde Stone Rd										
	0.11	120	R				To: Cul-de-Sac							NA		NA	04/03/2003
(4172)	Olde Stone Rd						From: 20-4170; 20-4175										
	0.08	120	R				To: 20-4173 Olde Stone Circle							NA		NA	03/19/2003
(4172)	Olde Stone Rd						From: Cul-de-Sac										
	0.06	60	R				To: Cul-de-Sac							NA		NA	03/19/2003
(4173)	Olde Stone Cr						From: Cul-de-Sac										
	0.06	40	R				To: 20-4172 Olde Stone Rd							NA		NA	03/19/2003

Virginia Department of Transportation  
 Traffic Engineering Division  
 2007  
 Annual Average Daily Traffic Volume Estimates By Section of Route  
 Chesterfield Maintenance Area

Route	Length	AADT	QA	4Tire	Bus	Truck				QC	K Factor	QK	Dir Factor	AAWDT	QW	Year
						2Axle	3+Axle	1Trail	2Trail							
<b>Chesterfield County</b>																
(4174)	0.06	50	R									NA		NA		11/06/2003
(4174)	0.08	200	R									NA		NA		11/06/2003
(4174)	0.16	250	R									NA		NA		11/06/2003
(4174)	0.17	240	R									NA		NA		11/06/2003
(4175)	0.18	140	R									NA		NA		03/19/2003
(4176)	Edgeview Lane	0.09	130	R								NA		NA		04/14/2003
(4176)	Edgeview Lane	0.35	210	R								NA		NA		04/14/2003
(4177)	Normandstone Dr	0.41	240	R								NA		NA		04/14/2003
(4178)	Swanhurst Circle	0.05	48	R								NA		NA		03/19/2003
(4179)	Olde Queen Ct	0.05	40	R								NA		NA		03/19/2003
(4180)	Charter Dr	0.05	850	R								NA		NA		04/14/2003
(4181)	Chartstone Dr	0.05	6	R								NA		NA		04/14/2003
(4181)	Chartstone Dr	0.87	480	R								NA		NA		08/28/2006
(4181)	Chartstone Dr	0.09	510	R								NA		NA		08/28/2006
(4181)	Chartstone Dr	0.13	550	R								NA		NA		08/28/2006
(4181)	Swanhurst Dr	0.08	570	R								NA		NA		08/28/2006
(4181)	Swanhurst Dr	0.15	440	R								NA		NA		08/28/2006
(4181)	Swanhurst Dr	0.09	350	R								NA		NA		08/28/2006
(4181)	Swanhurst Dr	0.05	280	R								NA		NA		08/28/2006
(4182)		0.25	120	R								NA		NA		04/14/2003
(4182)		0.05	60	R								NA		NA		04/14/2003
(4183)	Chartstone Ct	0.09	50	R								NA		NA		04/14/2003

Virginia Department of Transportation  
 Traffic Engineering Division  
 2007  
 Annual Average Daily Traffic Volume Estimates By Section of Route  
 Chesterfield Maintenance Area

Route	Length	AADT	QA	4Tire	Bus	-----Truck-----				QC	K Factor	QK	Dir Factor	AAWDT	QW	Year
						2Axle	3+Axle	1Trail	2Trail							
<b>Chesterfield County</b>																
(4184)	0.30	90	R								NA			NA		04/14/2003
(4185) Kidbrook Lane	0.06	50	R								NA			NA		08/28/2006
(4186) Craystone Circle	0.07	70	R								NA			NA		08/28/2006
(4187) Trenadier Circle	0.06	60	R								NA			NA		08/28/2006
(4188) Broncroft Ct	0.09	70	R								NA			NA		08/28/2006
(4189) Radnor Forest Ct	0.05	40	R								NA			NA		08/28/2006
(4190) Third Branch Dr	0.11	90	R								NA			NA		07/24/2003
(4190) Third Branch Dr	0.09	240	R								NA			NA		07/24/2003
(4191) Third Branch Ct	0.19	110	R								NA			NA		07/24/2003
(4192) Foxhurst Pl	0.04	20	R								NA			NA		11/06/2003
(4193) Robious Forest Way	0.47	300	R								NA			NA		08/28/2006
(4194) Winterslow Rd	0.14	170	R								NA			NA		11/01/2006
(4195) Olde King Lane	0.10	90	R								NA			NA		08/28/2006
(4195) Olde King Lane	0.07	40	R								NA			NA		08/28/2006
(4196) Olde King Circle	0.04	30	R								NA			NA		08/28/2006
(4197) Winterslow Terrace	0.07	90	R								NA			NA		11/01/2006
(4198) Natural Bark Dr	0.04	30	R								NA			NA		07/24/2003
(4198) Natural Bark Dr	0.20	150	R								NA			NA		07/24/2003
(4199) Hourglass Ct	0.21	80	R								NA			NA		07/24/2003



Virginia Department of Transportation  
Traffic Engineering Division  
2007  
Annual Average Daily Traffic Volume Estimates By Section of Route  
Chesterfield Maintenance Area

Route	Length	AADT	QA	4Tire	Bus	Truck				QC	K Factor	QK	Dir Factor	AAWDT	QW	Year
						2Axle	3+Axle	1Trail	2Trail							
<b>Chesterfield County</b>																
(4200) Ashlake Pkwy	0.01	620	R											NA	NA	09/21/2006
(4200) Ashlake Pkwy	0.13	790	R											NA	NA	09/21/2006
(4200) Ashlake Pkwy	0.28	4700	R											NA	NA	09/21/2006
(4201) Broadreach Dr	0.11	280	R											NA	NA	06/23/2003
(4201) Broadreach Dr	0.23	770	R											NA	NA	06/23/2003
(4202) Ashbrook Pkwy	0.28	2900	R											NA	NA	06/23/2003
(4202) Ashbrook Pkwy	0.09	3400	R											NA	NA	06/23/2003
(4202) Ashbrook Pkwy	0.53	2500	R											NA	NA	09/21/2006
(4203) Offshore Dr	0.04	230	R											NA	NA	06/23/2003
(4203) Offshore Dr	0.15	220	R											NA	NA	09/21/2006
(4203) Offshore Dr	0.08	350	R											NA	NA	09/21/2006
(4203) Offshore Dr	0.04	420	R											NA	NA	09/21/2006
(4203) Offshore Dr	0.10	580	R											NA	NA	09/21/2006
(4204) Helmsman Ct	0.06	80	R											NA	NA	06/23/2003
(4205) Inlet Ct	0.08	60	R											NA	NA	06/23/2003
(4206) Midship Woods Ct	0.07	130	R											NA	NA	06/23/2003
(4207) Breaker Point Lane	0.03	170	R											NA	NA	09/21/2006
(4208) Breaker Point Ct	0.18	170	R											NA	NA	09/21/2006
(4209) Shady Banks Dr	0.51	160	R											NA	NA	11/06/2003
(4210) Halyard Terrace	0.18	150	R											NA	NA	09/21/2006
(4211) Halyard Ct	0.07	70	R											NA	NA	09/21/2006

Virginia Department of Transportation  
Traffic Engineering Division  
2007  
Annual Average Daily Traffic Volume Estimates By Section of Route  
Chesterfield Maintenance Area

Route	Length	AADT	QA	4Tire	Bus	-----Truck-----				QC	K Factor	QK	Dir Factor	AAWDT	QW	Year
						2Axle	3+Axle	1Trail	2Trail							
<b>Chesterfield County</b>																
(4212) Shady Banks Ct	0.05	80	R				From: 20-4209 Shady Banks Dr				NA			NA		09/21/2006
							To: Cul-de-Sac									
(4213) Shady Banks Rd	0.03	160	R				From: 20-4209 Shady Banks Dr				NA			NA		09/21/2006
							To: 20-4214 Shady Banks Terrace									
(4214) Shady Banks Terrace	0.10	160	R				From: Cul-de-Sac				NA			NA		09/21/2006
							To: 20-4213 Shady Banks Rd									
(4214) Shady Banks Terrace	0.07	160	N				From: Cul-de-Sac				NA			NA		09/21/2006
							To: Cul-de-Sac									
(4215)	0.33	NA					From: 20-5650				NA			NA		
							To: 20-5648									
(4215) Featherchase Dr	0.13	190	R				From: 20-4209 Shady Banks Dr				NA			NA		09/21/2006
							To: Cul-de-Sac									
(4216) Featherchase Pl	0.11	110	R				From: 20-4215 Featherchase Dr				NA			NA		09/21/2006
							To: Cul-de-Sac									
(4217)	0.11	20	R				From: 20-4215 Featherchase Dr				NA			NA		11/06/2003
							To: Cul-de-Sac									
(4218)	0.15	30	R				From: 20-4215 Featherchase Dr				NA			NA		11/06/2003
							To: Cul-de-Sac									
(4219) Winding Ash Dr	0.04	NA					From: Cul-de-Sac				NA			NA		
							To: 20-5649									
(4219) Winding Ash Dr	0.32	440	R				From: 20-5649				NA			NA		11/01/2006
							To: 20-4253									
(4219)	0.09	20	R				From: 20-4253				NA			NA		11/06/2003
							To: Dead End									
(4220) Castle Glen Terrace	0.04	49	R				From: Cul-de-Sac				NA			NA		09/08/2003
							To: 20-4223 Castle Glen Ct									
(4220) Castle Glen Terrace	0.05	180	R				From: 20-4223 Castle Glen Ct				NA			NA		09/08/2003
							To: 20-4222 Castle Glen Dr									
(4220) Castle Glen Terrace	0.08	320	R				From: 20-4222 Castle Glen Dr				NA			NA		09/08/2003
							To: 20-4221 Castle Glen Circle									
(4220) Castle Glen Terrace	0.04	420	R				From: 20-4221 Castle Glen Cr				NA			NA		09/08/2003
							To: 20-672 Adkins Rd									
(4221) Castle Glen Circle	0.05	50	R				From: 20-4220 Castle Glen Terrace				NA			NA		09/08/2003
							To: Cul-de-Sac									
(4222) Castle Glen Dr	0.32	300	R				From: 20-4220 Castle Glen Terrace				NA			NA		10/23/2006
							To: 20-790 Wagstaff Circle									
(4223) Castle Glen Ct	0.08	100	R				From: Cul-de-Sac				NA			NA		09/08/2003
							To: 20-4220 Castle Glen Terrace									
(4224) Glenhurst Ave	0.04	20	R				From: Cul-de-Sac				NA			NA		10/23/2006
							To: 20-790 Wagstaff Circle									

Virginia Department of Transportation  
Traffic Engineering Division  
2007  
Annual Average Daily Traffic Volume Estimates By Section of Route  
Chesterfield Maintenance Area

Route	Length	AADT	QA	4Tire	Bus	Truck				QC	K Factor	QK	Dir Factor	AAWDT	QW	Year
						2Axle	3+Axle	1Trail	2Trail							
<b>Chesterfield County</b>																
(4225) Northcreek Dr	0.06	46	R									NA		NA		10/23/2006
(4225) Northcreek Dr	0.06	230	R									NA		NA		10/23/2006
(4226) Stonecrest Rd	0.12	100	R									NA		NA		10/23/2006
(4226) Stonecrest Rd	0.11	190	R									NA		NA		10/23/2006
(4226) Stonecrest Rd	0.03	10	R									NA		NA		10/23/2006
(4227) Stonecrest Ct	0.03	48	R									NA		NA		10/23/2006
(4228)	0.09	40	R									NA		NA		11/06/2003
(4229) Reeds Bluff Lane	0.23	110	R									NA		NA		08/28/2006
(4230) Auger Lane	0.03	6	R									NA		NA		03/19/2003
(4230) Auger Lane	0.05	80	R									NA		NA		03/19/2003
(4230) Auger Lane	0.04	60	R									NA		NA		03/19/2003
(4230) Auger Lane	0.03	10	R									NA		NA		03/19/2003
(4231) Welrose Ct	0.06	60	R									NA		NA		03/19/2003
(4232) Linville Ct	0.05	48	R									NA		NA		03/19/2003
(4233)	0.13	60	R									NA		NA		11/06/2003
(4234)	0.13	40	R									NA		NA		11/06/2003
(4235)	0.23	80	R									NA		NA		11/06/2003
(4236)	0.05	40	R									NA		NA		11/06/2003
(4237)	0.15	40	R									NA		NA		11/06/2003
(4238)	0.08	40	R									NA		NA		11/06/2003

Virginia Department of Transportation  
Traffic Engineering Division  
2007  
Annual Average Daily Traffic Volume Estimates By Section of Route  
Chesterfield Maintenance Area

Route	Length	AADT	QA	4Tire	Bus	Truck				QC	K Factor	QK	Dir Factor	AAWDT	QW	Year
						2Axle	3+Axle	1Trail	2Trail							
<b>Chesterfield County</b>																
(4239)	0.07	30	R											NA		11/06/2003
(4240) Cole Mill Rd	0.09	70	R											NA		11/24/2003
(4240) Cole Mill Rd	0.15	330	R											NA		11/24/2003
(4240) Cole Mill Rd	0.08	70	R											NA		11/24/2003
(4241) Vista Ridge Lane	0.08	490	R											NA		11/24/2003
(4242) Old Cannon Rd	0.10	100	R											NA		11/24/2003
(4242) Old Cannon Rd	0.12	510	R											NA		11/24/2003
(4244)	0.09	30	R											NA		11/06/2003
(4245)	0.16	30	R											NA		11/06/2003
(4246)	0.04	20	R											NA		11/06/2003
(4247) Winters Hill Pl	0.15	510	R											NA		10/18/2006
(4248) Winters Hill Circle	0.46	470	R											NA		10/18/2006
(4249) Winters Hill Ct	0.05	40	R											NA		10/18/2006
(4250) Middlewood Circle	0.04	40	R											NA		03/19/2003
(4251) Middlewood Terrace	0.08	60	R											NA		03/19/2003
(4252)	0.05	50	R											NA		11/06/2003
(4253)	0.20	70	R											NA		11/06/2003
(4254)	0.04	40	R											NA		11/06/2003
(4255) Fircrest Pl	0.06	30	R											NA		08/28/2006

Virginia Department of Transportation  
Traffic Engineering Division  
2007  
Annual Average Daily Traffic Volume Estimates By Section of Route  
Chesterfield Maintenance Area

Route	Length	AADT	QA	4Tire	Bus	Truck				QC	K Factor	QK	Dir Factor	AAWDT	QW	Year
						2Axle	3+Axle	1Trail	2Trail							
<b>Chesterfield County</b>																
(4256) Briarmoor Lane	0.14	60	R				From: 20-1065 Springcreek Dr				NA			NA		08/28/2006
							To: Cul-de-Sac									
(4257) Inverness Dr	0.11	190	R				From: Cul-de-Sac				NA			NA		11/01/2006
							To: 20-4835 Hogans Alley									
(4258) Inverness Way	0.12	110	R				From: 20-4257 Inverness Dr				NA			NA		11/01/2006
							To: Cul-de-Sac									
(4259) Inverness Pl	0.03	60	R				From: Cul-de-Sac				NA			NA		11/01/2006
							To: 20-4258 Inverness Way									
(4260) Exbury Dr	0.07	120	R				From: Cul-de-Sac				NA			NA		03/18/2003
							To: 20-4263 Winbury Dr									
(4260) Exbury Dr	0.08	1300	R				From: 20-4263 Winbury Dr				NA			NA		03/18/2003
							To: 20-4262 Exbury Terrace									
(4260) Exbury Dr	0.06	1400	R				From: 20-4262 Exbury Terrace				NA			NA		03/18/2003
							To: 20-4261 Exbury Ct									
(4260) Exbury Dr	0.04	1600	R				From: 20-4261 Exbury Ct				NA			NA		03/18/2003
							To: 20-720 Lucks Lane									
(4261) Exbury Ct	0.08	130	R				From: Cul-de-Sac				NA			NA		03/10/2003
							To: 20-4260 Exbury Dr									
(4262) Exbury Terrace	0.11	140	R				From: Cul-de-Sac				NA			NA		03/10/2003
							To: 20-4260 Exbury Dr									
(4262) Exbury Terrace	0.03	30	R				From: 20-4260 Exbury Dr				NA			NA		03/10/2003
							To: 0.03 ME 20-4260									
(4263) Winbury Dr	0.50	780	R				From: 20-4266 Upperbury Terrace				NA			NA		10/18/2006
							To: 20-4260 Exbury Dr									
(4264) Sanbury Lane	0.27	120	R				From: Cul-de-Sac				NA			NA		10/18/2006
							To: Cul-de-Sac									
(4265) Winbury Ct	0.04	70	R				From: 20-4263 Winbury Dr				NA			NA		10/18/2006
							To: Cul-de-Sac									
(4266) Upperbury Terrace	0.27	320	R				From: 20-5386				NA			NA		10/18/2006
							To: 20-3341 Porters Mill Rd									
(4266) Upperbury Terrace	0.07	90	R				From: 20-3341 Porters Mill Rd				NA			NA		10/18/2006
							To: Cul-de-Sac									
(4267) Rubis Lane	0.06	160	R				From: 20-4268				NA			NA		10/23/2006
							To: 20-870 Summit Acres Dr									
(4268) Rubis Terrace	0.10	160	R				From: Cul-de-Sac				NA			NA		10/23/2006
							To: Cul-de-Sac									
(4269) Windseeker Ct	0.08	70	R				From: 20-3819 Dogwood Ave				NA			NA		10/10/2006
							To: Cul-de-Sac									
(4270) Cardiff Way	0.16	160	R				From: 20-2641				NA			NA		08/10/2003
							To: Cul-de-Sac									

Virginia Department of Transportation  
Traffic Engineering Division  
2007  
Annual Average Daily Traffic Volume Estimates By Section of Route  
Chesterfield Maintenance Area

Route	Length	AADT	QA	4Tire	Bus	Truck				QC	K Factor	QK	Dir Factor	AAWDT	QW	Year
						2Axle	3+Axle	1Trail	2Trail							
<b>Chesterfield County</b>																
(4271) Cardiff Ct	0.12	80	R				From: 20-2641				NA			NA		08/20/2003
							To: Cul-de-Sac									
(4272) Cardiff Pl	0.04	30	R				From: Cul-de-Sac				NA			NA		08/20/2003
							To: 20-2641									
(4273) Michaux View Terrace	0.10	70	R				From: 20-977 Michaux View Way				NA			NA		09/14/2006
							To: Cul-de-Sac									
(4274) Michaux View Ct	0.09	47	R				From: 20-977 Michaux View Way				NA			NA		09/14/2006
							To: Cul-de-Sac									
(4275)	0.11	30	R				From: 20-974 Wylderose Ct				NA			NA		11/06/2003
							To: 20-977 Michaux View Way									
(4276) Meritime Ct	0.06	20	R				From: 20-3819 Dogwood Ave				NA			NA		11/06/2003
							To: Cul-de-Sac									
(4277) Taplow Rd	0.14	100	R				From: Cul-de-Sac				NA			NA		11/01/2006
							To: 20-4279 Taplow Circle									
(4277) Taplow Rd	0.07	170	R				From: 20-4279 Taplow Circle				NA			NA		11/01/2006
							To: 20-4278 Taplow Terrace									
(4277) Taplow Rd	0.05	240	R				From: 20-4278 Taplow Terrace				NA			NA		11/01/2006
							To: 20-2025 Markey Rd									
(4278) Taplow Terrace	0.07	70	R				From: 20-4277 Taplow Rd				NA			NA		11/01/2006
							To: Cul-de-Sac									
(4279) Taplow Circle	0.04	30	R				From: 20-4277 Taplow Rd				NA			NA		11/01/2006
							To: Cul-de-Sac									
(4280) Ivybridge Crossing	0.07	300	R				From: 20-2683				NA			NA		08/20/2003
							To: 20-2641 WEST									
(4280) Ivybridge Crossing	0.07	270	R				From: 20-2641 WEST				NA			NA		08/20/2003
							To: 20-2641 EAST									
(4281) Cardiff Lane	0.04	630	R				From: 20-2641				NA			NA		08/20/2003
							To: 20-647 Hicks Rd									
(4282)	0.25	730	R				From: 20-602 River Rd				NA			NA		12/10/2003
							To: Cul-de-Sac									
(4283)	0.05	100	R				From: 20-4282				NA			NA		12/10/2003
							To: Cul-de-Sac									
(4284) Spring Mill Rd	0.07	90	R				From: 20-2331 Sunset Hills Dr				NA			NA		10/12/2006
							To: Cul-de-Sac									
(4285) Talleywood Lane	0.57	500	R				From: Cul-de-Sac				NA			NA		11/01/2006
							To: 20-619 Happy Hill Rd									
(4286) Talleywood Ct	0.14	120	R				From: Cul-de-Sac				NA			NA		11/01/2006
							To: 20-4285 Talleywood Lane									

Virginia Department of Transportation  
Traffic Engineering Division  
2007  
Annual Average Daily Traffic Volume Estimates By Section of Route  
Chesterfield Maintenance Area

Route	Length	AADT	QA	4Tire	Bus	-----Truck-----				QC	K Factor	QK	Dir Factor	AAWDT	QW	Year
						2Axle	3+Axle	1Trail	2Trail							
<b>Chesterfield County</b>																
(4287) Corryville Circle	0.04	50	R								NA			NA		10/12/2006
(4288) Corryville Ct	0.05	40	R								NA			NA		10/12/2006
(4289) Corryville Terrace	0.05	40	R								NA			NA		10/12/2006
(4290) Sunset Hills Terrace	0.11	150	R								NA			NA		08/25/2003
(4291) Sunset Hills Ct	0.09	100	R								NA			NA		08/25/2003
(4292) Corryville Rd	0.04	60	R								NA			NA		10/12/2006
(4292) Corryville Rd	0.10	110	R								NA			NA		10/12/2006
(4292) Corryville Rd	0.09	190	R								NA			NA		10/12/2006
(4292) Corryville Rd	0.06	340	R								NA			NA		10/12/2006
(4292) Corryville Rd	0.10	160	R								NA			NA		10/12/2006
(4292) Corryville Rd	0.05	60	R								NA			NA		10/12/2006
(4293) Krossridge Rd	0.36	170	R								NA			NA		10/12/2006
(4294) Krossridge Circle	0.04	40	R								NA			NA		10/12/2006
(4295) Krossridge Terrace	0.04	30	R								NA			NA		10/12/2006
(4296) Krossridge Ct	0.07	50	R								NA			NA		10/12/2006
(4297) Sleepyhill Rd	0.20	410	R								NA			NA		10/12/2006
(4298) Providence Terrace	0.11	750	R								NA			NA		10/12/2006
(4299)	0.04	NA									NA			NA		
(4300) West Branch Rd	0.19	130	R								NA			NA		09/25/2003
(4301) Heather Glen Rd	0.09	160	R								NA			NA		09/25/2003

Virginia Department of Transportation  
 Traffic Engineering Division  
 2007  
 Annual Average Daily Traffic Volume Estimates By Section of Route  
 Chesterfield Maintenance Area

Route	Length	AADT	QA	4Tire	Bus	-----Truck-----				QC	K Factor	QK	Dir Factor	AAWDT	QW	Year
						2Axle	3+Axle	1Trail	2Trail							
<b>Chesterfield County</b>																
(4301) Heather Glen Rd	0.12	120	R				From: Begin Loop				NA			NA		09/25/2003
							To: End Loop									
(4302) Acorn Ridge Rd	0.06	530	R				From: 20-3600 Woodlake Village Pkwy				NA			NA		07/22/2003
							To: 20-4303 Acorn Ridge Pl									
(4302) Acorn Ridge Rd	0.08	140	R				From: 20-4303 Acorn Ridge Pl				NA			NA		07/22/2003
							To: Cul-de-Sac									
(4303) Acorn Ridge Pl	0.10	400	R				From: 20-4302 Acorn Ridge Rd				NA			NA		07/22/2003
							To: 20-4304 Acorn Ridge Ct									
(4303) Acorn Ridge Pl	0.09	130	R				From: 20-4304 Acorn Ridge Ct				NA			NA		07/22/2003
							To: Cul-de-Sac									
(4304) Acorn Ridge Ct	0.14	200	R				From: 20-4303 Acorn Ridge Pl				NA			NA		07/22/2003
							To: Cul-de-Sac									
(4305) Walnut Bend Rd	0.27	620	R				From: Cul-de-Sac				NA			NA		09/21/2006
							To: 20-3600; 20-4301									
(4306) Walnut Bend Dr	0.23	270	R				From: Cul-de-Sac				NA			NA		09/21/2006
							To: 20-4305 Walnut Bend Rd									
(4307) Walnut Bend Ct	0.05	60	R				From: Cul-de-Sac				NA			NA		09/21/2006
							To: 20-4306 Walnut Bend Dr									
(4308) Walnut Bend Terrace	0.17	200	R				From: Cul-de-Sac				NA			NA		09/21/2006
							To: 20-4305 Walnut Bend Rd									
(4309) Gates Mill Rd	0.21	460	R				From: Cul-de-Sac				NA			NA		09/21/2006
							To: 20-3600 Woodlake Village Py									
(4310) Ridge Point Dr	0.19	390	R				From: 20-3600 Woodlake Village Pkwy				NA			NA		09/21/2006
							To: Cul-de-Sac									
(4311) Ridgepoint Rd	0.09	120	R				From: Cul-de-Sac				NA			NA		09/21/2006
							To: 20-4310 Ridge Point Dr									
(4312) Ridge Point Ct	0.08	90	R				From: 20-4310 Ridge Point Dr				NA			NA		09/21/2006
							To: Cul-de-Sac									
(4313) Gates Mill Ct	0.12	140	R				From: 20-4309 Gates Mill Rd				NA			NA		09/21/2006
							To: Cul-de-Sac									
(4314) Gates Mill Pl	0.16	90	R				From: Cul-de-Sac				NA			NA		09/21/2006
							To: Cul-de-Sac									
(4315) Lansgate Lane	0.05	430	R				From: 20-4316 Lansgate Rd				NA			NA		09/21/2006
							To: 20-3600 Woodlake Village Pkwy									
(4316) Lansgate Rd	0.21	410	R				From: Cul-de-Sac				NA			NA		09/21/2006
							To: Cul-de-Sac									
(4317) Lansgate Ct	0.17	160	R				From: Cul-de-Sac				NA			NA		09/21/2006
							To: 20-4316 Lansgate Rd									



Virginia Department of Transportation  
Traffic Engineering Division  
2007  
Annual Average Daily Traffic Volume Estimates By Section of Route  
Chesterfield Maintenance Area

Route	Length	AADT	QA	4Tire	Bus	-----Truck-----				QC	K Factor	QK	Dir Factor	AAWDT	QW	Year
						2Axle	3+Axle	1Trail	2Trail							
<b>Chesterfield County</b>																
(4318) West Shore Ct	0.05	40	R											NA		09/21/2006
(4319) West Shore Lane	0.12	80	R											NA		09/21/2006
(4320) Candlewick Rd	0.10	120	R											NA		07/22/2003
(4320) Candlewick Rd	0.05	370	R											NA		07/22/2003
(4321) Candlewick Ct	0.21	250	R											NA		07/22/2003
(4322)	0.52	40	R											NA		11/06/2003
(4323) Brandy Oaks Dr	0.57	560	R											NA		11/01/2006
(4324) Brandy Oaks Dr	0.52	100	R											NA		11/01/2006
(4325) Brandy Oaks Way	0.19	90	R											NA		11/01/2006
(4326) Clipper Cove Rd	0.43	410	R											NA		09/21/2006
(4327) Clipper Cove Ct	0.24	210	R											NA		09/21/2006
(4328) Rock Harbour Rd	0.55	380	R											NA		09/21/2006
(4329) Timber Bluff Pkwy	0.32	7300	F	99%	0%	1%	0%	0%	0%	C	0.117	F	0.690	7300	F	2007
(4330) Beechwood Point Rd	0.06	350	R											NA		07/22/2003
(4330) Beechwood Point Rd	0.04	280	R											NA		07/22/2003
(4330) Beechwood Point Rd	0.22	190	R											NA		07/22/2003
(4330) Beechwood Point Rd	0.16	130	R											NA		07/22/2003
(4331) Beechwood Point Circle	0.32	180	R											NA		07/22/2003
(4332) Beechwood Point Ct	0.14	90	R											NA		07/22/2003
(4333) Watercrest Rd	0.04	290	R											NA		07/22/2003

Virginia Department of Transportation  
 Traffic Engineering Division  
 2007  
 Annual Average Daily Traffic Volume Estimates By Section of Route  
 Chesterfield Maintenance Area

Route	Length	AADT	QA	4Tire	Bus	-----Truck-----				QC	K Factor	QK	Dir Factor	AAWDT	QW	Year
						2Axle	3+Axle	1Trail	2Trail							
<b>Chesterfield County</b>																
(4333) Watercrest Rd	0.09	130	R											NA	NA	07/22/2003
(4333) Watercrest Rd	0.09	80	R											NA	NA	07/22/2003
(4334) Watercrest Ct	0.08	100	R											NA	NA	07/22/2003
(4335) Watercrest Pl	0.06	60	R											NA	NA	07/22/2003
(4336) West Shore Rd	0.28	320	R											NA	NA	09/21/2006
(4337) Lakebluff Pkwy	0.51	1900	R											NA	NA	09/21/2006
(4337) Lakebluff Pkwy	0.27	7400	F	98%	1%	1%	0%	0%	0%	C	0.115	F	0.626	7400	F	2007
(4337) Lakebluff Pkwy	0.16	8800	R											NA	NA	09/21/2006
(4337) Lakebluff Pkwy	0.20	9000	R											NA	NA	09/21/2006
(4338) Grove Forest Rd	0.21	410	R											NA	NA	09/21/2006
(4339) Grove Forest Ct	0.14	170	R											NA	NA	09/21/2006
(4340) Pleasant Grove Lane	0.13	290	R											NA	NA	07/22/2003
(4340) Pleasant Grove Lane	0.05	80	R											NA	NA	07/22/2003
(4341) Pleasant Grove Ct	0.04	60	R											NA	NA	07/22/2003
(4342) Standing Oak Lane	0.04	550	R											NA	NA	09/21/2006
(4343) Standing Oak Rd	0.33	280	R											NA	NA	09/21/2006
(4344) Standing Oak Pl	0.06	60	R											NA	NA	09/21/2006
(4345) Standing Oak Ct	0.22	200	R											NA	NA	09/21/2006
(4346) Chatmoss Rd	0.23	280	R											NA	NA	09/21/2006
(4347) Chatmoss Ct	0.04	50	R											NA	NA	09/21/2006

Virginia Department of Transportation  
Traffic Engineering Division  
2007  
Annual Average Daily Traffic Volume Estimates By Section of Route  
Chesterfield Maintenance Area

Route	Length	AADT	QA	4Tire	Bus	-----Truck-----				QC	K Factor	QK	Dir Factor	AAWDT	QW	Year
						2Axle	3+Axle	1Trail	2Trail							
<b>Chesterfield County</b>																
(4348) Silver Birch Lane	0.21	230	R			From: 20-3600 Woodlake Village Pkwy					NA			NA		09/21/2006
						To: Cul-de-Sac										
(4349) Silver Birch Ct	0.07	49	R			From: 20-4348 Silver Birch Lane					NA			NA		09/21/2006
						To: Cul-de-Sac										
(4350) Riverpark Way	0.21	60	R			From: Dead End					NA			NA		07/28/2003
						To: 20-4368 Riverpark Dr										
(4350) Riverpark Way	0.08	120	R			From: 20-4368 Riverpark Dr					NA			NA		07/28/2003
						To: 20-4355 Northbrook Circle										
(4350) Riverpark Way	0.03	190	R			From: 20-4355 Northbrook Circle					NA			NA		07/28/2003
						To: 20-4353 Southern Points Dr										
(4350) Riverpark Way	0.09	330	R			From: 20-4353 Southern Points Dr					NA			NA		07/28/2003
						To: 20-4352 Bay Colony Ct										
(4350) Riverpark Way	0.16	430	R			From: 20-4352 Bay Colony Ct					NA			NA		07/28/2003
						To: 20-4351 Ashenberry Ct										
(4350) Riverpark Way	0.22	540	R			From: 20-4351 Ashenberry Ct					NA			NA		07/28/2003
						To: 20-659 Riverway Rd										
(4351) Ashenberry Ct	0.04	30	R			From: 20-4350 Riverpark Way					NA			NA		07/28/2003
						To: Cul-de-Sac										
(4352) Bay Colony Ct	0.08	49	R			From: Cul-de-Sac					NA			NA		07/28/2003
						To: 20-4350 Riverpark Way										
(4353) Southern Points Dr	0.34	190	R			From: 20-4350 Riverpark Way					NA			NA		11/01/2006
						To: Cul-de-Sac										
(4354) Southern Points Ct	0.07	40	R			From: Cul-de-Sac					NA			NA		11/01/2006
						To: 20-4353 Southern Points Dr										
(4355) Northbrook Circle	0.04	40	R			From: 20-4350 Riverpark Way					NA			NA		07/28/2003
						To: Cul-de-Sac										
(4356) Prince Philip Lane	0.05	30	R			From: Cul-de-Sac					NA			NA		07/28/2003
						To: 20-4359 Princess Mary Rd										
(4356) Prince Philip Lane	0.28	720	R			From: 20-4359 Princess Mary Rd					NA			NA		07/28/2003
						To: 20-4358										
(4356) Prince Philip Lane	0.17	900	R			From: 20-4358					NA			NA		07/28/2003
						To: 20-4357										
(4356) Prince Philip Lane	0.06	970	R			From: 20-4357					NA			NA		07/28/2003
						To: 20-659 Riverway Rd										
(4357)	0.08	60	R			From: 20-659 Riverway Rd					NA			NA		07/28/2003
						To: Cul-de-Sac										
(4357)	0.10	48	R			From: 20-4356 Prince Philip Lane					NA			NA		07/28/2003
						To: Cul-de-Sac										
(4358) Sylvan Ridge Rd	0.23	90	R			From: Cul-de-Sac					NA			NA		11/06/2006
						To: 20-4376 Sylvan Ridge Ct										
(4358) Sylvan Ridge Rd	0.10	120	R			From: 20-4376 Sylvan Ridge Ct					NA			NA		11/06/2006
						To: 20-4375 Sylvan Ridge Pl										

Virginia Department of Transportation  
Traffic Engineering Division  
2007  
Annual Average Daily Traffic Volume Estimates By Section of Route  
Chesterfield Maintenance Area

Route	Length	AADT	QA	4Tire	Bus	Truck				QC	K Factor	QK	Dir Factor	AAWDT	QW	Year
						2Axle	3+Axle	1Trail	2Trail							
<b>Chesterfield County</b>																
(4358) Sylvan Ridge Rd	0.21	240	R				From: 20-4375 Sylvan Ridge Pl				NA			NA		11/06/2006
							To: 20-4356 Prince Philip Lane									
(4359) Princess Mary Rd	0.49	280	R				From: 20-5575				NA			NA		07/28/2003
							To: 20-4356 Prince Philip Lane									
(4359) Princess Mary Rd	0.26	170	R				From: Cul-de-Sac				NA			NA		07/28/2003
							To: Cul-de-Sac									
(4360) Timber Trail Dr	0.03	30	R				From: Cul-de-Sac				NA			NA		09/28/2006
							To: 20-4365 King Cotton Lane									
(4360) Timber Trail Dr	0.09	250	R				From: 20-2088 Tall Pine Rd				NA			NA		09/28/2006
							To: 20-4364									
(4360) Timber Trail Dr	0.09	680	R				From: 20-4363 Timber Trail Ct				NA			NA		09/28/2006
							To: 20-4361 Campbellridge Dr									
(4360) Timber Trail Dr	0.03	820	R				From: 20-654 Bailey Bridge Rd				NA			NA		09/28/2006
							To: 20-4360 Timber Trail Dr									
(4361) Campbellridge Dr	0.05	110	R				From: 20-4362 Campbellridge Ct				NA			NA		09/15/2003
							To: Cul-de-Sac									
(4361) Campbellridge Dr	0.04	40	R				From: 20-4361 Campbellridge Dr				NA			NA		09/15/2003
							To: Cul-de-Sac									
(4362) Campbellridge Ct	0.05	60	R				From: 20-4360 Timber Trail Dr				NA			NA		09/15/2003
							To: Cul-de-Sac									
(4363) Timber Trail Ct	0.04	40	R				From: 20-4360 Timber Trail Dr				NA			NA		09/15/2003
							To: Cul-de-Sac									
(4364) Timbernorth Trail	0.15	80	R				From: 20-4366 King Cotton Ct				NA			NA		11/01/2006
							To: Cul-de-Sac									
(4365) King Cotton Lane	0.23	180	R				From: 20-4360 Timber Trail Dr				NA			NA		09/28/2006
							To: Cul-de-Sac									
(4366) King Cotton Ct	0.11	70	R				From: Cul-de-Sac				NA			NA		09/28/2006
							To: Cul-de-Sac									
(4367) Timbernorth Ct	0.03	30	R				From: Cul-de-Sac				NA			NA		11/06/2006
							To: 20-4364 Timbernorth Trail									
(4368) Riverpark Dr	0.16	280	R				From: 20-4350 Riverpark Way				NA			NA		11/06/2006
							To: 20-4369 Plantation Trace Pl									
(4368) Riverpark Dr	0.07	50	R				From: Cul-de-Sac				NA			NA		11/06/2006
							To: Cul-de-Sac									
(4369) Plantation Trace Pl	0.13	80	R				From: Cul-de-Sac				NA			NA		11/06/2006
							To: 20-4368 Riverpark Dr									
(4369) Plantation Trace Pl	0.13	340	R				From: 20-2720 Plantation Trace Rd				NA			NA		11/06/2006
							To: 20-2720 Plantation Trace Rd									

Virginia Department of Transportation  
 Traffic Engineering Division  
 2007  
 Annual Average Daily Traffic Volume Estimates By Section of Route  
 Chesterfield Maintenance Area

Route	Length	AADT	QA	4Tire	Bus	Truck				QC	K Factor	QK	Dir Factor	AAWDT	QW	Year
						2Axle	3+Axle	1Trail	2Trail							
<b>Chesterfield County</b>																
4370 Gable Way	0.07	90	R				From: 20-3124 Glen Tara Dr				NA		NA			09/15/2003
							To: Cul-de-Sac									
4371 O'Hara Dr	0.05	80	R				From: 20-3123 Twelve Oaks Rd				NA		NA			09/15/2003
							To: 20-3124 Glen Tara Dr									
4372 Twelve Oaks Ct	0.04	30	R				From: Cul-de-Sac				NA		NA			09/15/2003
							To: 20-3123 Twelve Oaks Rd									
4373 Glen Tara Ct	0.06	70	R				From: 20-3124 Glen Tara Dr				NA		NA			09/15/2003
							To: Cul-de-Sac									
4374 White Manor Ct	0.03	40	R				From: Cul-de-Sac				NA		NA			09/28/2006
							To: 20-3126; 20-3127									
4375 Sylvan Ridge Pl	0.08	50	R				From: 20-4358 Sylvan Ridge Rd				NA		NA			11/06/2006
							To: Cul-de-Sac									
4376 Sylvan Ridge Ct	0.06	40	R				From: 20-4358 Sylvan Ridge Rd				NA		NA			11/06/2006
							To: Cul-de-Sac									
4377 Riverpark Terrace	0.19	90	R				From: Dead End				NA		NA			11/06/2006
							To: 20-4350 Riverpark Way									
4378 Bermuda Ct	0.07	70	R				From: Cul-de-Sac				NA		NA			11/06/2006
							To: 20-2410 Bermuda Ave									
4379 Traywick Dr	0.10	70	R				From: Cul-de-Sac				NA		NA			11/06/2006
							To: 20-2200 Loren Dr									
4379 Traywick Dr	0.07	80	R				From: Cul-de-Sac				NA		NA			11/06/2006
							To: 20-4380 Traywick Ct									
4379 Traywick Dr	0.06	60	R				From: Cul-de-Sac				NA		NA			11/06/2006
							To: 20-2410 Bermuda Ave									
4379 Traywick Dr	0.08	70	R				From: Cul-de-Sac				NA		NA			11/06/2006
							To: Cul-de-Sac									
4380 Traywick Ct	0.04	49	R				From: 20-4379 Traywick Dr				NA		NA			11/06/2006
							To: Cul-de-Sac									
4381 Santell Dr	0.04	60	R				From: Cul-de-Sac				NA		NA			11/06/2006
							To: 20-2200 Loren Dr									
4381 Santell Dr	0.08	100	R				From: Cul-de-Sac				NA		NA			11/06/2006
							To: 20-2410 Bermuda Ave									
4381 Santell Dr	0.08	80	R				From: Cul-de-Sac				NA		NA			11/06/2006
							To: Cul-de-Sac									
4382	0.20	30	R				From: 20-2410; 20-4378				NA		NA			11/06/2003
							To: Cul-de-Sac									
4383 Shale Ct	0.07	60	R				From: Cul-de-Sac				NA		NA			11/06/2006
							To: 20-2200 Loren Dr									
4383 Shale Pl	0.03	60	R				From: Cul-de-Sac				NA		NA			11/06/2006
							To: Cul-de-Sac									

Virginia Department of Transportation  
Traffic Engineering Division  
2007  
Annual Average Daily Traffic Volume Estimates By Section of Route  
Chesterfield Maintenance Area

Route	Length	AADT	QA	4Tire	Bus	Truck				QC	K Factor	QK	Dir Factor	AAWDT	QW	Year
						2Axle	3+Axle	1Trail	2Trail							
<b>Chesterfield County</b>																
(4384) Turnberry Lane	0.14	150	R				From: 20-714; 20-4028				NA			NA		09/14/2006
							To: Cul-de-Sac									
(4385) Split Creek Dr	0.05	40	R				From: Cul-de-Sac				NA			NA		10/20/2003
							To: 20-4387 Split Creek Ct									
(4385) Split Creek Dr	0.06	110	R				From: 20-4387 Split Creek Ct				NA			NA		10/20/2003
							To: 20-4386 Pompton Lane									
(4385) Split Creek Dr	0.08	150	R				From: 20-4386 Pompton Lane				NA			NA		10/20/2003
							To: 20-1593 Crossgate Rd									
(4386) Pompton Lane	0.13	160	R				From: Cul-de-Sac				NA			NA		10/20/2003
							To: 20-4385 Split Creek Dr									
(4387) Split Creek Ct	0.08	80	R				From: Cul-de-Sac				NA			NA		10/20/2003
							To: 20-4385 Split Creek Dr									
(4388)	0.51	120	R				From: 20-602 River Rd				NA			NA		11/06/2003
							To: Cul-de-Sac									
(4389)	0.11	60	R				From: 20-4388				NA			NA		11/06/2003
							To: Cul-de-Sac									
(4390) Timbercreek Dr	0.44	630	R				From: 20-642 Salem Church Rd				NA			NA		10/05/2006
							To: Cul-de-Sac									
(4391) Timbercreek Ct	0.22	170	R				From: 20-4390 Timbercreek Dr				NA			NA		10/05/2006
							To: Cul-de-Sac									
(4392) Lockberry Ridge Terrac	0.16	1200	R				From: 20-642 Salem Church Rd				NA			NA		10/05/2006
							To: 20-4393 Lockberry Ridge Loop									
(4393) Lockberry Ridge Loop	0.68	960	R				From: 20-4392 Lockberry Ridge Terrace				NA			NA		10/05/2006
							To: 20-4392 Lockberry Ridge Terrace									
(4394) Corcoran Dr	0.25	60	R				From: Cul-de-Sac				NA			NA		11/06/2006
							To: 20-651 Belmont Rd									
(4395) Exton Lane	0.08	90	R				From: Cul-de-Sac				NA			NA		11/06/2006
							To: 20-1166 Greenbriar Dr									
(4395) Exton Lane	0.15	110	R				From: 20-1166 Greenbriar Dr				NA			NA		11/06/2006
							To: Cul-de-Sac									
(4396) Edenton Pl	0.10	110	R				From: Cul-de-Sac				NA			NA		11/06/2006
							To: 20-1166 Greenbriar Dr									
(4396) Edenton Pl	0.08	100	R				From: 20-1166 Greenbriar Dr				NA			NA		11/06/2006
							To: Cul-de-Sac									
(4397) Princess Mary Terrace	0.19	100	R				From: 20-4359 Princess Mary Rd				NA			NA		11/06/2006
							To: Cul-de-Sac									
(4398) Corcoran Pl	0.08	80	R				From: 20-4394 Corcoran Dr				NA			NA		11/06/2006
							To: Cul-de-Sac									
(4399) Corcoran Ct	0.03	30	R				From: 20-4394 Corcoran Dr				NA			NA		11/06/2006
							To: Cul-de-Sac									

Virginia Department of Transportation  
Traffic Engineering Division  
2007  
Annual Average Daily Traffic Volume Estimates By Section of Route  
Chesterfield Maintenance Area

Route	Length	AADT	QA	4Tire	Bus	Truck				QC	K Factor	QK	Dir Factor	AAWDT	QW	Year
						2Axle	3+Axle	1Trail	2Trail							
<b>Chesterfield County</b>																
(4400) Venture Rd	0.08	120	R											NA		08/13/2003
(4401) Brightridge Rd	0.07	70	R											NA		08/13/2003
(4401) Brightridge Rd	0.08	150	R											NA		08/13/2003
(4401) Brightridge Rd	0.06	210	R											NA		08/13/2003
(4401) Brightridge Rd	0.16	390	R											NA		08/13/2003
(4402) Brightridge Way	0.04	40	R											NA		08/13/2003
(4403) Brightridge Ct	0.03	30	R											NA		08/13/2003
(4404) Brightridge Lane	0.05	40	R											NA		08/13/2003
(4405)	0.18	48	R											NA		11/06/2003
(4406)	0.18	46	R											NA		11/06/2003
(4407)	0.25	60	R											NA		11/06/2003
(4408)	0.06	20	R											NA		11/06/2003
(4409)	0.03	9	R											NA		11/06/2003
(4411) Brookforest Terrace	0.12	10	R											NA		12/10/2003
(4412)	0.11	10	R											NA		11/06/2003
(4413)	0.18	40	R											NA		11/06/2003
(4413)	0.29	40	R											NA		11/06/2003
(4414)	0.03	8	R											NA		11/06/2003
(4415)	0.04	10	R											NA		11/06/2003
(4416)	0.06	10	R											NA		11/12/2003

Virginia Department of Transportation  
Traffic Engineering Division  
2007  
Annual Average Daily Traffic Volume Estimates By Section of Route  
Chesterfield Maintenance Area

Route	Length	AADT	QA	4Tire	Bus	Truck				QC	K Factor	QK	Dir Factor	AAWDT	QW	Year
						2Axle	3+Axle	1Trail	2Trail							
<b>Chesterfield County</b>																
(4417)	0.08	20	R			From: 20-4405					NA		NA			11/12/2003
						To: Cul-de-Sac										
(4418) Dodds Ridge Dr	0.07	110	R			From: 20-4419 Gloucestershire St					NA		NA			08/11/2003
						To: Cul-de-Sac										
(4419) Gloucestershire St	0.20	320	R			From: 20-763 Fordham Rd					NA		NA			08/11/2003
						To: 20-4418 Dodds Ridge Dr										
(4419) Gloucestershire St	0.06	80	R			From: 20-4418 Dodds Ridge Dr					NA		NA			08/11/2003
						To: Cul-de-Sac										
(4420) S Bonnes Trail Rd	0.05	930	R			From: 20-763 Fordham Rd					NA		NA			10/12/2006
						To: 20-4421 Landing Ct										
(4420) S Bonnes Trail Rd	0.02	650	R			From: 20-4421 Landing Ct					NA		NA			10/12/2006
						To: 20-4422 Landing Circle										
(4420) S Bonnes Trail Rd	0.12	500	R			From: 20-4422 Landing Circle					NA		NA			10/12/2006
						To: 20-4423 Boonesboro Dr										
(4420) S Bonnes Trail Rd	0.18	470	R			From: 20-4423 Boonesboro Dr					NA		NA			10/12/2006
						To: 20-4426 Jacobs Ridge Ct										
(4420) Jacob Bend Dr	0.05	420	R			From: 20-4426 Jacobs Ridge Ct					NA		NA			10/12/2006
						To: 20-4427 Jacobs Glenn Dr										
(4420) Jacob Bend Dr	0.20	380	R			From: 20-4427 Jacobs Glenn Dr					NA		NA			10/12/2006
						To: Dead End										
(4421) Landing Ct	0.04	40	R			From: 20-4420 S Bonnes Trail Rd					NA		NA			08/11/2003
						To: Cul-de-Sac										
(4422) Landing Circle	0.12	120	R			From: 20-4420, S Bonnes Trail Rd					NA		NA			08/11/2003
						To: Cul-de-Sac										
(4423) Boonesboro Dr	0.08	250	R			From: 20-4420, S Bonnes Trail Rd					NA		NA			08/11/2003
						To: 20-4424 Boonesboro Circle										
(4423) Boonesboro Dr	0.10	160	R			From: 20-4424 Boonesboro Circle					NA		NA			08/11/2003
						To: 20-4425 Boonesboro Ct										
(4423) Boonesboro Dr	0.05	60	R			From: 20-4425 Boonesboro Ct					NA		NA			08/11/2003
						To: Cul-de-Sac										
(4424) Boonesboro Cr	0.03	40	R			From: Cul-de-Sac					NA		NA			08/11/2003
						To: 20-4423 Boonesboro Dr										
(4425) Boonesboro Ct	0.05	30	R			From: 20-4423 Boonesboro Dr					NA		NA			08/11/2003
						To: Cul-de-Sac										
(4426) Jacobs Ridge Ct	0.03	40	R			From: Cul-de-Sac					NA		NA			10/12/2006
						To: 20-4420 Jacob Bend Dr; S Bonnes Trail Rd										
(4427) Jacobs Glenn Dr	0.05	530	R			From: 20-763 Fordham Rd					NA		NA			10/12/2006
						To: 20-4428 Jacobs Glenn Ct										
(4427) Jacobs Glenn Dr	0.25	410	R			From: 20-4428 Jacobs Glenn Ct					NA		NA			10/12/2006
						To: 20-4420 Jacob Bend Dr										
(4428) Jacobs Glenn Ct	0.03	40	R			From: Cul-de-Sac					NA		NA			10/12/2006
						To: 20-4427 Jacobs Glenn Dr										



Virginia Department of Transportation  
Traffic Engineering Division  
2007  
Annual Average Daily Traffic Volume Estimates By Section of Route  
Chesterfield Maintenance Area

Route	Length	AADT	QA	4Tire	Bus	Truck				QC	K Factor	QK	Dir Factor	AAWDT	QW	Year
						2Axle	3+Axle	1Trail	2Trail							
<b>Chesterfield County</b>																
4429 Cindiwood Dr	0.39	130	R			From: 20-4469					NA		NA			11/06/2006
						To: Cul-de-Sac										
4430 Bonney Lea Ct	0.10	80	R			From: 20-910 Lynchester Dr					NA		NA			09/08/2003
						To: Cul-de-Sac										
4431	0.08	NA				From: Cul-de-Sac					NA		NA			
						To: 20-859 Forest Lake Rd										
4432	0.09	NA				From: Cul-de-Sac					NA		NA			
						To: 20-859 Forest Lake Rd										
4433 Phil David Ct	0.06	60	R			From: Cul-de-Sac					NA		NA			11/06/2006
						To: 20-4429 Cindiwood Dr										
4434 Cindiwood Terrace	0.05	60	R			From: Cul-de-Sac					NA		NA			11/06/2006
						To: 20-4429 Cindiwood Dr										
4435 Huntsville Rd	0.08	80	R			From: 20-4436 Huntsville Ct					NA		NA			11/06/2006
						To: 20-3152										
4436 Huntsville Ct	0.05	100	R			From: 20-3169 Brambleton Rd					NA		NA			11/06/2006
						To: 20-4435 Huntsville Rd										
4436 Huntsville Ct	0.06	60	R			From: Cul-de-Sac					NA		NA			11/06/2006
						To: Cul-de-Sac										
4437 Shorecrest Lane	0.22	100	R			From: 20-3670 Woodland Pond Pkwy					NA		NA			11/06/2006
						To: Cul-de-Sac										
4438 Laurel Cove Lane	0.24	100	R			From: 20-3670 Woodland Pond Pkwy					NA		NA			11/06/2006
						To: Cul-de-Sac										
4439 Laurel Cove Pl	0.07	30	R			From: 20-4438					NA		NA			11/06/2006
						To: Cul-de-Sac										
4440 Wind Pl	0.08	80	R			From: Cul-de-Sac					NA		NA			10/12/2006
						To: 20-4441 Carriage House Ct										
4440 Wind Pl	0.09	170	R			From: 20-3245 Chatham Grove Lane					NA		NA			10/12/2006
						To: Cul-de-Sac										
4441 Carriage House Ct	0.03	40	R			From: Cul-de-Sac					NA		NA			10/12/2006
						To: 20-4440 Wind Pl										
4442 Horsetail Lane	0.06	320	R			From: 20-3245 Chatham Grove Lane					NA		NA			08/11/2003
						To: 20-3241 Rabbit Foot Lane										
4443 Devlin Dr	0.22	90	R			From: Cul-de-Sac					NA		NA			11/06/2006
						To: 20-4757 Corte Castle Rd										
4444	0.23	480	R			From: 20-4890					NA		NA			11/12/2003
						To: 20-4449										
4445 Parkers Battery Rd	0.10	390	R			From: Dead End					NA		NA			10/16/2003
						To: 20-617 Ramblewood Dr										

Virginia Department of Transportation  
Traffic Engineering Division  
2007  
Annual Average Daily Traffic Volume Estimates By Section of Route  
Chesterfield Maintenance Area

Route	Length	AADT	QA	4Tire	Bus	Truck				QC	K Factor	QK	Dir Factor	AAWDT	QW	Year
						2Axle	3+Axle	1Trail	2Trail							
<b>Chesterfield County</b>																
(4446)	0.04	30	R								NA		NA			11/12/2003
(4448)	0.04	30	R								NA		NA			11/12/2003
(4449)	0.07	70	R								NA		NA			11/12/2003
(4450) Perdue Ave	0.07	230	R								NA		NA			10/16/2003
(4450) Perdue Ave	0.07	310	R								NA		NA			10/16/2003
(4450) Perdue Ave	0.10	390	R								NA		NA			10/16/2003
(4451) Perdue Ct	0.04	40	R								NA		NA			10/16/2003
(4452) Perdue Terrace	0.14	130	R								NA		NA			10/16/2003
(4453) Cedar Lane	0.11	240	R								NA		NA			10/16/2003
(4454) Warfield Estates Dr	0.28	50	R								NA		NA			11/12/2003
(4455) Warfield Ridge Dr	0.10	60	R								NA		NA			11/12/2003
(4456) Warfield Estates Terrac	0.11	60	R								NA		NA			11/12/2003
(4457) Rieves Pond Dr	0.28	170	R								NA		NA			11/08/2006
(4458) Colby Cove Ct	0.11	70	R								NA		NA			11/08/2006
(4459) Kelsey Pointe Ct	0.07	30	R								NA		NA			11/08/2006
(4460) Stilton Dr	0.10	400	R								NA		NA			11/20/2003
(4460) Stilton Dr	0.23	290	R								NA		NA			11/20/2003
(4460) Stilton Dr	0.13	120	R								NA		NA			11/20/2003
(4461) Stilton Ct	0.06	50	R								NA		NA			10/14/2003
(4462) Bethesda Dr	0.06	110	R								NA		NA			10/20/2003

Virginia Department of Transportation  
Traffic Engineering Division  
2007  
Annual Average Daily Traffic Volume Estimates By Section of Route  
Chesterfield Maintenance Area

Route	Length	AADT	QA	4Tire	Bus	-----Truck-----				QC	K Factor	QK	Dir Factor	AAWDT	QW	Year
						2Axle	3+Axle	1Trail	2Trail							
<b>Chesterfield County</b>																
(4462) Bethesda Dr	0.06	180	R				From: 20-4460 Stilton Dr				NA			NA		10/20/2003
							To: 20-3532 Belvoir Rd									
(4463) Warfield Ridge Terrace	0.10	40	R				From: 20-4455 Warfield Ridge Drive				NA			NA		11/12/2003
							To: Cul-de-Sac									
(4464) St Stephens Way	0.14	70	R				From: Cul-de-Sac				NA			NA		07/14/2006
							To: 20-714 Winterfield Rd									
(4465) St Stephens Pl	0.09	60	R				From: 20-4464 St Stephens Way				NA			NA		09/14/2006
							To: Dead End									
(4466) Michael Ridge Rd	0.07	70	R				From: Cul-de-Sac				NA			NA		03/26/2003
							To: 20-714 Winterfield Rd									
(4466) Michael Ridge Rd	0.07	70	R				From: 20-714 Winterfield Rd				NA			NA		03/26/2003
							To: Cul-de-Sac									
(4467) Robert Mill Ct	0.08	80	R				From: 20-714; 72-714				NA			NA		03/26/2003
							To: Cul-de-Sac									
(4468) Warfield Estates Court	0.03	6	R				From: Cul-de-Sac				NA			NA		11/12/2003
							To: 20-4456; 20-4454									
(4469) Andrews Ridge Dr	0.06	80	R				From: Cul-de-Sac				NA			NA		11/08/2006
							To: 20-4429 Cindiwood Dr									
(4470) Old Cheshire Dr	0.18	350	R				From: SR 144 Chester Rd				NA			NA		10/03/2006
							To: Cul-de-Sac									
(4471) Old Cheshire Ct	0.04	40	R				From: 20-4470 Old Cheshire Dr				NA			NA		10/03/2006
							To: Cul-de-Sac									
(4472) Old Cheshire Lane	0.16	150	R				From: 20-4483 Kingstream Lane				NA			NA		10/03/2006
							To: Cul-de-Sac									
(4473) Kings Gate Rd	0.10	110	R				From: SR 144 Chester Rd				NA			NA		10/03/2006
							To: Cul-de-Sac									
(4474) Ruddy Creek Dr	0.11	80	R				From: 20-3031 Bryanbell Dr				NA			NA		11/30/2006
							To: 20-3898 Steven Hill Dr									
(4475) Glen Oaks Ct	0.12	280	R				From: 20-3585 Glen Oaks Dr				NA			NA		10/03/2006
							To: 20-4478 Erin Green Ct									
(4475) Glen Oaks Ct	0.07	460	R				From: 20-4478 Erin Green Ct				NA			NA		10/03/2006
							To: 20-609 Centralia Rd									
(4476) Walters Dr	0.05	30	R				From: Cul-de-Sac				NA			NA		10/20/2003
							To: 20-3586									
(4476) Walters Dr	0.13	130	R				From: 20-3586				NA			NA		10/20/2003
							To: 20-3585 Glen Oaks Dr									
(4477) Hamlin Ave	0.06	820	R				From: SR 144 Chester Rd				NA			NA		10/20/2003
							To: 20-3586									

Virginia Department of Transportation  
Traffic Engineering Division  
2007  
Annual Average Daily Traffic Volume Estimates By Section of Route  
Chesterfield Maintenance Area

Route	Length	AADT	QA	4Tire	Bus	Truck				QC	K Factor	QK	Dir Factor	AAWDT	QW	Year
						2Axle	3+Axle	1Trail	2Trail							
<b>Chesterfield County</b>																
(4478) Erin Green Ct	0.20	110	R								NA			NA		10/03/2006
(4479) Lake Chesdin Pkwy	1.22	760	R								NA			NA		11/30/2006
(4480) Hamlin Circle	0.05	50	R								NA			NA		10/03/2006
(4481) Hamlin Way	0.10	70	R								NA			NA		10/03/2006
(4481) Hamlin Way	0.03	40	R								NA			NA		10/03/2006
(4482) Sandrock Ridge Dr	0.29	170	R								NA			NA		11/30/2006
(4483) Kingstream Lane	0.09	50	R								NA			NA		10/03/2006
(4483) Kingstream Lane	0.10	120	R								NA			NA		10/03/2006
(4484) Royal Mews Ct	0.07	50	R								NA			NA		10/03/2006
(4485) Paces Ferry Rd	0.06	900	R								NA			NA		10/03/2006
(4485) Paces Ferry Rd	0.08	250	R								NA			NA		10/03/2006
(4485) Paces Ferry Rd	0.06	170	R								NA			NA		10/03/2006
(4485) Paces Ferry Rd	0.06	70	R								NA			NA		10/03/2006
(4486) Heathstead Rd	0.04	40	R								NA			NA		10/03/2006
(4486) Heathstead Rd	0.06	120	R								NA			NA		10/03/2006
(4486) Heathstead Rd	0.12	140	R								NA			NA		10/03/2006
(4487) Heathstead Ct	0.04	40	R								NA			NA		10/03/2006
(4488) Kentshire Lane	0.07	60	R								NA			NA		10/03/2006
(4489) Churchill Ct	0.04	46	R								NA			NA		10/03/2006
(4490) Golden Leaf Rd	0.25	130	R								NA			NA		10/29/2003

Virginia Department of Transportation  
Traffic Engineering Division  
2007  
Annual Average Daily Traffic Volume Estimates By Section of Route  
Chesterfield Maintenance Area

Route	Length	AADT	QA	4Tire	Bus	Truck				QC	K Factor	QK	Dir Factor	AAWDT	QW	Year
						2Axle	3+Axle	1Trail	2Trail							
<b>Chesterfield County</b>																
(4491)	0.17	100	R								NA		NA			11/12/2003
(4492)	0.06	90	R								NA		NA			11/12/2003
(4493) Baymill Ct	0.17	90	R								NA		NA			11/08/2006
(4494) Point Trace Ct	0.04	47	R								NA		NA			11/08/2006
(4495)	0.17	80	R								NA		NA			11/12/2003
(4496) Chesdin Green Way	0.93	410	R								NA		NA			11/08/2006
(4496) Chesdin Green Way	0.65	370	R								NA		NA			11/08/2006
(4497) Aquia Ct	0.14	46	R								NA		NA			11/08/2006
(4498) Player Lane	0.08	90	R								NA		NA			11/08/2006
(4499) Player Ct	0.11	90	R								NA		NA			11/08/2006
(4500) Brevard Dr	0.09	210	R								NA		NA			10/10/2006
(4500) Brevard Dr	0.07	330	R								NA		NA			10/10/2006
(4501) Brevard Ct	0.08	80	R								NA		NA			10/10/2006
(4502) Mariposa Dr	0.17	140	R								NA		NA			10/10/2006
(4503) Rollingside Ct	0.05	40	R								NA		NA			10/10/2006
(4504) Birdbrook Dr	0.08	80	R								NA		NA			10/10/2006
(4504) Birdbrook Dr	0.09	400	R								NA		NA			10/10/2006
(4505) Rollingside Dr	0.29	440	R								NA		NA			11/12/2003
(4505) Rollingside Dr	0.07	360	R								NA		NA			11/12/2003
(4506) Frye Ct	0.03	40	R								NA		NA			10/10/2006

Virginia Department of Transportation  
Traffic Engineering Division  
2007  
Annual Average Daily Traffic Volume Estimates By Section of Route  
Chesterfield Maintenance Area

Route	Length	AADT	QA	4Tire	Bus	Truck				QC	K Factor	QK	Dir Factor	AAWDT	QW	Year
						2Axle	3+Axle	1Trail	2Trail							
<b>Chesterfield County</b>																
(4507) Frye Terrace	0.10	70	R				From: 20-4505; 20-4506					NA		NA		11/08/2006
							To: Cul-de-Sac									
(4508) Twisted Oak Dr	0.07	110	R				From: Dead End					NA		NA		11/08/2006
							To: 20-4505 Rollingside Dr									
(4508) Twisted Oak Dr	0.09	130	R				From: 20-4505 Rollingside Dr					NA		NA		11/08/2006
							To: Cul-de-Sac									
(4509) Twisted Oak Terrace	0.10	80	R				From: 20-4508 Twisted Oak Dr					NA		NA		11/08/2006
							To: Cul-de-Sac									
(4510) Tavern Hill Ct	0.21	90	R				From: 20-3696					NA		NA		11/08/2006
							To: Cul-de-Sac									
(4511) Creek Edge Pl	0.15	140	R				From: 20-4016 Southcreek Dr					NA		NA		08/08/2006
							To: Cul-de-Sac									
(4512) Creek Knoll Ct	0.12	120	R				From: 20-4516					NA		NA		08/08/2006
							To: Cul-de-Sac									
(4513) Blue Creek Pl	0.07	80	R				From: 20-4067 Walthall Creek Dr					NA		NA		08/08/2006
							To: Dead End									
(4514) Green Summit Pl	0.06	60	R				From: 20-4067 Walthall Creek Dr					NA		NA		08/08/2006
							To: Dead End									
(4516) Majestic Creek Dr	0.22	290	R				From: Cul-de-Sac					NA		NA		08/08/2006
							To: 20-4016 Southcreek Dr									
(4516) Majestic Creek Dr	0.26	270	R				From: 20-4016 Southcreek Dr					NA		NA		08/08/2006
							To: 20-4067 Walthall Creek Dr									
(4517) Majestic Creek Ct	0.07	70	R				From: 20-4516 Majestic Creek Dr					NA		NA		08/08/2006
							To: Cul-de-Sac									
(4518) Green Trellis Pl	0.11	90	R				From: 20-4516 Majestic Creek Dr					NA		NA		08/08/2006
							To: Cul-de-Sac									
(4519) Ryanwood Ct	0.04	50	R				From: Cul-de-Sac					NA		NA		11/30/2006
							To: 20-1002 Westfield Rd									
(4520) Gilritchie Dr	0.19	290	R				From: SR 36 River Rd					NA		NA		10/10/2006
							To: 20-4522 Deodora Dr									
(4521) Gilritchie Ct	0.04	20	R				From: Cul-de-Sac					NA		NA		10/10/2006
							To: 20-4520 Gilritchie Dr									
(4522) Deodora Dr	0.13	140	R				From: Dead End					NA		NA		10/10/2006
							To: 20-4520 Gilritchie Dr									
(4522) Deodora Dr	0.20	150	R				From: 20-4520 Gilritchie Dr					NA		NA		10/10/2006
							To: Cul-de-Sac									
(4523) Deodora Court	0.11	60	R				From: Cul-de-Sac					NA		NA		11/12/2003
							To: 20-4522 Deodora Dr									

Virginia Department of Transportation  
Traffic Engineering Division  
2007  
Annual Average Daily Traffic Volume Estimates By Section of Route  
Chesterfield Maintenance Area

Route	Length	AADT	QA	4Tire	Bus	Truck				QC	K Factor	QK	Dir Factor	AAWDT	QW	Year
						2Axle	3+Axle	1Trail	2Trail							
<b>Chesterfield County</b>																
(4524) Hunters Hawk Dr	0.34	10	R				From: 20-654 Bundle Rd					NA		NA		11/12/2003
							To: 20-4607									
(4525)	0.22	110	R				From: Cul-de-Sac					NA		NA		11/12/2003
							To: 20-4524 Hunters Hawk Dr									
(4526) Beechwood Forest Dr	0.56	240	R				From: 20-4524 Hunters Hawk Dr					NA		NA		11/12/2003
							To: 20-654 Bundle Rd									
(4527)	0.04	8	R				From: 20-4526 Beechwood Forest Dr					NA		NA		11/12/2003
							To: Cul-de-Sac									
(4528)	0.09	10	R				From: 20-4526 Beechwood Forest Dr					NA		NA		11/12/2003
							To: Cul-de-Sac									
(4529)	0.16	20	R				From: Cul-de-Sac					NA		NA		11/12/2003
							To: 20-4526 Beechwood Forest Dr									
(4530) Ridgerun Pl	0.05	70	R				From: 20-3091 Ridgerun Rd					NA		NA		08/27/2003
							To: Cul-de-Sac									
(4531) Ridgerun Terrace	0.10	140	R				From: 0.10 MW 20-3091					NA		NA		08/27/2003
							To: 20-3091 Ridgerun Rd									
(4531) Ridgerun Terrace	0.10	120	R				From: 20-3091 Ridgerun Rd					NA		NA		08/27/2003
							To: Dead End									
(4532) Bensley Commons Blvd	0.19	1100	R				From: Dead End					NA		NA		11/30/2006
							To: US 1 Jefferson Davis Hwy									
(4533) Lockberry Ridge Ct	0.06	60	R				From: Cul-de-Sac					NA		NA		11/08/2006
							To: 20-4393 Lockberry Ridge Loop									
(4534) Hunters Trail Rd	0.21	130	R				From: Cul-de-Sac					NA		NA		11/08/2006
							To: 20-1363 White Fawn Dr									
(4535) Waterford Lake Dr	0.51	3100	R				From: 20-754 Coalfield Rd					NA		NA		09/25/2006
							To: Dead End									
(4536) Sherwood Forst Dr	0.26	390	R				From: 20-611 Kingsland Dr					NA		NA		10/05/2006
							To: 20-4538 Sherwood Forest Terrace									
(4537) Friar Ridge Dr	0.17	130	R				From: Cul-de-Sac					NA		NA		10/05/2006
							To: Cul-de-Sac									
(4538) Sherwood Forest Terrac	0.07	100	R				From: Cul-de-Sac					NA		NA		10/05/2006
							To: Cul-de-Sac									
(4539) Friar Tuck Ct	0.06	90	R				From: 20-4537 Friar Ridge Dr					NA		NA		10/05/2006
							To: Cul-de-Sac									
(4540) Lumlay Rd	0.04	220	R				From: 20-2080 Oxbridge Rd					NA		NA		10/12/2006
							To: 20-4541 Dianawood Dr									
(4540) Lumlay Rd	0.09	170	R				From: 20-4541 Dianawood Dr					NA		NA		10/12/2006
							To: 20-4543 Sharonridge Dr									

Virginia Department of Transportation  
 Traffic Engineering Division  
 2007  
 Annual Average Daily Traffic Volume Estimates By Section of Route  
 Chesterfield Maintenance Area

Route	Length	AADT	QA	4Tire	Bus	Truck				QC	K Factor	QK	Dir Factor	AAWDT	QW	Year
						2Axle	3+Axle	1Trail	2Trail							
<b>Chesterfield County</b>																
(4540) Lumlay Rd	0.09	130	R				From: 20-4543 Sharonridge Dr				NA			NA		10/12/2006
							To: 20-2081									
(4541) Dianawood Dr	0.15	110	R				From: Cul-de-Sac				NA			NA		10/12/2006
							To: 20-4540 Lumlay Rd									
(4542) Marylou Lane	0.04	40	R				From: Cul-de-Sac				NA			NA		10/12/2006
							To: 20-4541 Dianawood Dr									
(4542) Marylou Lane	0.09	70	R				From: 20-4543 Sharonridge Dr				NA			NA		10/12/2006
							To: 20-4543 Sharonridge Dr									
(4543) Sharonridge Dr	0.08	110	R				From: Cul-de-Sac				NA			NA		10/12/2006
							To: 20-4542 Marylou Lane									
(4543) Sharonridge Dr	0.09	90	R				From: 20-4540 Lumlay Rd				NA			NA		10/12/2006
							To: 20-4540 Lumlay Rd									
(4544) China Cat Terrace	0.14	80	R				From: 20-616 Osborne Rd				NA			NA		11/30/2006
							To: Cul-de-Sac									
(4545) Millers Run Dr	0.07	70	R				From: Cul-de-Sac				NA			NA		09/08/2003
							To: 20-2081									
(4546) Sunset Point Ct	0.06	60	R				From: Cul-de-Sac				NA			NA		11/08/2006
							To: 20-5016 Hillcreek Dr									
(4547) Trumpter Rd	0.18	80	R				From: 20-602 River Rd				NA			NA		11/08/2006
							To: 20-4534 Hunters Trail Rd									
(4548) Trumpter Run Ct	0.09	30	R				From: Cul-de-Sac				NA			NA		11/08/2006
							To: 20-4547 Trumpter Rd									
(4549) Trumpter Run Pl	0.07	30	R				From: 20-4547 Trumpter Rd				NA			NA		11/08/2006
							To: Cul-de-Sac									
(4550) Tamworth Rd	0.11	160	R				From: 20-2790 Rollingway Rd				NA			NA		08/25/2003
							To: Cul-de-Sac									
(4551) Victoria Park Way	0.08	70	R				From: Cul-de-Sac				NA			NA		11/08/2006
							To: 20-4560; 20-4565									
(4552) Highcrest Ridge Dr	0.14	60	R				From: 20-4482 Sandrock Ridge Dr				NA			NA		11/08/2006
							To: 20-4553									
(4552) Highcrest Ridge Dr	0.10	350	R				From: 20-4553				NA			NA		11/08/2006
							To: 20-3958									
(4553) Swift Rock Ridge Dr	0.27	320	R				From: 20-4552 Highcrest Ridge Dr				NA			NA		11/08/2006
							To: 20-4555									
(4553) Swift Rock Ridge Dr	0.07	100	R				From: 20-4555				NA			NA		11/08/2006
							To: 20-5601									
(4554)	0.05	49	R				From: 20-4553 Swift Rock Ridge Dr				NA			NA		11/08/2006
							To: Cul-de-Sac									
(4555) Swift Rock Ridge Pl	0.05	50	R				From: 20-4553 Swift Rock Ridge Dr				NA			NA		11/08/2006
							To: Cul-de-Sac									



Virginia Department of Transportation  
Traffic Engineering Division  
2007  
Annual Average Daily Traffic Volume Estimates By Section of Route  
Chesterfield Maintenance Area

Route	Length	AADT	QA	4Tire	Bus	Truck				QC	K Factor	QK	Dir Factor	AAWDT	QW	Year
						2Axle	3+Axle	1Trail	2Trail							
<b>Chesterfield County</b>																
(4556) Dogwood Ridge Ct	0.19	120	R				From: 20-4599 Wellspring Road				NA			NA		11/08/2006
							To: Cul-de-Sac									
(4557) Alderwood Terrace	0.10	80	R				From: Cul-de-Sac				NA			NA		11/08/2006
							To: 20-4595 Alderwood Way									
(4558) Alderwood Ct	0.06	70	R				From: Cul-de-Sac				NA			NA		11/08/2006
							To: 20-4595 Alderwood Way									
(4559)	0.04	20	R				From: Cul-de-Sac				NA			NA		11/12/2003
							To: 20-2118 Melbeck Rd									
(4560) Country Manor Lane	0.10	1400	R				From: Cul-de-Sac				NA			NA		10/05/2006
							To: 20-4565 Victoria Park Terrace									
(4560) Country Manor Lane	0.06	1200	R				From: 20-4565 Victoria Park Terrace				NA			NA		10/05/2006
							To: 20-2118 Melbeck Rd									
(4560) Country Manor Lane	0.11	1400	R				From: 20-2118 Melbeck Rd				NA			NA		10/05/2006
							To: 20-4567 Country Manor Terrace									
(4560) Country Manor Lane	0.08	1700	R				From: 20-4567 Country Manor Terrace				NA			NA		10/05/2006
							To: 20-4566 Country Manor Way									
(4560) Country Manor Lane	0.07	1900	R				From: 20-4566 Country Manor Way				NA			NA		10/05/2006
							To: 20-4563 Carriageway Lane									
(4560) Country Manor Lane	0.04	2000	R				From: 20-4563 Carriageway Lane				NA			NA		10/05/2006
							To: 20-4562 Country Manor Pl									
(4560) Country Manor Lane	0.03	2100	R				From: 20-4562 Country Manor Pl				NA			NA		10/05/2006
							To: 20-4561 Country Manor Ct									
(4560) Country Manor Lane	0.17	2000	G				From: 20-4561 Country Manor Ct				NA		2000	G	2007	
							To: SR 10 Iron Bridge Rd									
(4561) Country Manor Ct	0.04	50	R				From: SR 10 Iron Bridge Rd				NA			NA		10/06/2003
							To: Cul-de-Sac									
(4562) Country Manor Pl	0.08	80	R				From: Cul-de-Sac				NA			NA		10/06/2003
							To: 20-4560 Country Manor Lane									
(4563) Carriageway Lane	0.03	20	R				From: 20-4560 Country Manor Lane				NA			NA		10/06/2003
							To: Cul-de-Sac									
(4563) Carriageway Lane	0.09	100	R				From: Cul-de-Sac				NA			NA		10/06/2003
							To: 20-4564 Carriageway Ct									
(4564) Carriageway Ct	0.03	46	R				From: 20-4564 Carriageway Ct				NA			NA		10/06/2003
							To: 20-4563 Carriageway Lane									
(4565) Victoria Park Terrace	0.11	120	R				From: 20-4563 Carriageway Lane				NA			NA		10/05/2006
							To: 20-4560 Country Manor Lane									
(4566) Country Manor Way	0.08	70	R				From: 20-4560 Country Manor Lane				NA			NA		10/05/2006
							To: Cul-de-Sac									
(4567) Country Manor Terrace	0.12	100	R				From: Cul-de-Sac				NA			NA		10/05/2006
							To: 20-4560 Country Manor Lane									
(4567) Country Manor Ct	0.04	40	R				From: 20-4560 Country Manor Lane				NA			NA		10/05/2006
							To: Cul-de-Sac									

Virginia Department of Transportation  
Traffic Engineering Division  
2007  
Annual Average Daily Traffic Volume Estimates By Section of Route  
Chesterfield Maintenance Area

Route	Length	AADT	QA	4Tire	Bus	Truck				QC	K Factor	QK	Dir Factor	AAWDT	QW	Year
						2Axle	3+Axle	1Trail	2Trail							
<b>Chesterfield County</b>																
(4568) Iron Horse Rd	0.16	1200	R											NA		10/05/2006
(4569) Iron Horse Ct	0.03	50	R											NA		10/05/2006
(4570) Krag Rd	0.17	170	R											NA		11/08/2006
(4570) Krag Rd	0.06	49	R											NA		11/08/2006
(4571) Krag Circle	0.04	40	R											NA		11/08/2006
(4572) Krag Ct	0.05	40	R											NA		11/08/2006
(4573) Zack Rd	0.10	80	R											NA		11/08/2006
(4574) Ivywood Ct	0.06	40	R											NA		11/08/2006
(4575) Erin Rd	0.03	40	R											NA		11/08/2006
(4576) Fox Maple Terrace	0.14	150	R											NA		11/13/2006
(4577) Fox Maple Ct	0.07	70	R											NA		11/13/2006
(4578) Villas Dr	0.17	220	R											NA		11/13/2006
(4579) Villas Ct	0.07	80	R											NA		11/13/2006
(4580) Koyoto Ct	0.21	240	R											NA		08/04/2003
(4581) Providence Creek Circle	0.04	60	R											NA		11/13/2006
(4581) Providence Creek Circle	0.03	48	R											NA		11/13/2006
(4582) Creek Bottom Way	0.32	260	R											NA		11/13/2006
(4583) Creek Bottom Ct	0.03	60	R											NA		11/13/2006
(4584) Providence Glen Turn	0.05	60	R											NA		11/13/2006

Virginia Department of Transportation  
Traffic Engineering Division  
2007  
Annual Average Daily Traffic Volume Estimates By Section of Route  
Chesterfield Maintenance Area

Route	Length	AADT	QA	4Tire	Bus	Truck				QC	K Factor	QK	Dir Factor	AAWDT	QW	Year
						2Axle	3+Axle	1Trail	2Trail							
<b>Chesterfield County</b>																
(4585) Oakside Dr	0.36	1000	R				From: Cul-de-Sac				NA			NA		10/25/2006
							To: SR 145 Centralia Rd									
(4586) Oakdale Dr	0.35	320	R				From: Cul-de-Sac				NA			NA		11/13/2006
							To: 20-4585 Oakside Dr									
(4586) Oakdell Dr	0.03	45	R				From: Cul-de-Sac				NA			NA		11/13/2006
							To: Cul-de-Sac									
(4587) Oakdale Ct	0.03	40	R				From: Cul-de-Sac				NA			NA		11/13/2006
							To: 20-4586 Oakdale Dr									
(4587) Oakdell Pl	0.03	40	R				From: Cul-de-Sac				NA			NA		11/13/2006
							To: Cul-de-Sac									
(4588) Oakside Circle	0.03	40	R				From: 20-4585 Oakside Dr				NA			NA		11/13/2006
							To: Cul-de-Sac									
(4589) Oak Center Dr	0.12	70	R				From: 20-4586 Oakdale Dr				NA			NA		11/13/2006
							To: 20-4585 Oakside Dr									
(4590) Norlanya Dr	0.08	90	R				From: 0.08 MN 20-2498				NA			NA		08/06/2003
							To: 20-2498 Saffron Lane									
(4590) Norlanya Dr	0.11	60	R				From: Cul-de-Sac				NA			NA		08/06/2003
							To: Cul-de-Sac									
(4591)	0.06	40	R				From: 20-4586 Oakdale Dr				NA			NA		11/12/2003
							To: 20-4592									
(4592)	0.09	60	R				From: Cul-de-Sac				NA			NA		11/12/2003
							To: Cul-de-Sac									
(4593) Mount Blanco Ct	0.20	80	R				From: Cul-de-Sac				NA			NA		11/13/2006
							To: 20-886 Mount Blanco Rd									
(4594) Alderwood Turn	0.03	20	R				From: Cul-de-Sac				NA			NA		11/12/2003
							To: 20-4595 Alderwood Way									
(4595) Alderwood Way	0.03	40	R				From: Cul-de-Sac				NA			NA		11/13/2006
							To: 20-4594 Alderwood Turn									
(4595) Alderwood Way	0.18	100	R				From: Cul-de-Sac				NA			NA		11/12/2003
							To: 20-4558 Alderwood Ct									
(4595) Alderwood Way	0.22	NA					From: Cul-de-Sac				NA			NA		
							To: Cul-de-Sac									
(4596) Pine Vista Lane	0.07	30	R				From: 20-4595 Alderwood Way				NA			NA		11/12/2003
							To: 20-4599; 20-4598									
(4597) Pine Knoll Court	0.08	46	R				From: Cul-de-Sac				NA			NA		11/12/2003
							To: 20-4598 Pine Knoll Way									
(4598) Pine Knoll Way	0.05	30	R				From: 20-4599; 20-4596				NA			NA		11/12/2003
							To: Cul-de-Sac									
(4599) Wellspring Rd	0.16	140	R				From: SR 144 Harrowgate Rd				NA			NA		11/12/2003
							To: 20-4556 Dogwood Ridge Ct									

Virginia Department of Transportation  
Traffic Engineering Division  
2007  
Annual Average Daily Traffic Volume Estimates By Section of Route  
Chesterfield Maintenance Area

Route	Length	AADT	QA	4Tire	Bus	Truck				QC	K Factor	QK	Dir Factor	AAWDT	QW	Year
						2Axle	3+Axle	1Trail	2Trail							
<b>Chesterfield County</b>																
(4599) Wellspring Rd	0.58	NA					From: 20-4556 Dogwood Ridge Ct				NA			NA		
							To: 20-619 Happy Hill Rd									
(4600) Laurel Trail Rd	0.04	400	R				From: 20-3600 Woodlake Village Py				NA			NA		07/10/2003
							To: 20-4601 Laurel Trail Ct									
(4600) Laurel Trail Rd	0.10	300	R				From: 20-4602 Laurel Trail Pl				NA			NA		07/10/2003
							To: Cul-de-Sac									
(4601) Laurel Trail Ct	0.08	100	R				From: 20-4600 Laurel Trail Rd				NA			NA		07/10/2003
							To: Cul-de-Sac									
(4602) Laurel Trail Pl	0.04	60	R				From: Cul-de-Sac				NA			NA		07/10/2003
							To: 20-4600 Laurel Trail Rd									
(4603) Twisted Oak Ct	0.11	80	R				From: Cul-de-Sac				NA			NA		11/13/2006
							To: 20-4508 Twisted Oak Dr									
(4604) Hackney Loop	0.02	40	R				From: 20-2326 Hackney Rd				NA			NA		11/30/2006
							To: 20-2326 Hackney Rd									
(4605) Park Bluff Terrace	0.19	90	R				From: 20-3807				NA			NA		09/19/2006
							To: Cul-de-Sac									
(4606) Park Bluff Ct	0.07	50	R				From: Cul-de-Sac				NA			NA		09/19/2006
							To: 20-3807									
(4607) Eagle Pass Dr	0.50	150	R				From: Dead End				NA			NA		09/19/2006
							To: Dead End									
(4608) Devette Terrace	0.12	70	R				From: 20-5236				NA			NA		09/19/2006
							To: Cul-de-Sac									
(4609) Balta Rd	0.68	230	R				From: 20-653 Second Branch Rd				NA			NA		09/19/2006
							To: Cul-de-Sac									
(4610) Highberry Woods Rd	0.22	490	R				From: 20-4329 Timber Bluff Pkwy				NA			NA		09/19/2006
							To: 20-4612 Highberry Woods Ct									
(4610) Highberry Woods Rd	0.09	340	R				From: 20-4613 Highberry Woods Dr				NA			NA		09/19/2006
							To: 20-4613 Highberry Wood Dr									
(4610) Highberry Woods Rd	0.20	210	R				From: 20-4610 Highberry Woods Rd				NA			NA		09/19/2006
							To: Cul-de-Sac									
(4611) Highberry Woods Terra	0.06	100	R				From: 20-4610 Highberry Woods Rd				NA			NA		09/19/2006
							To: Cul-de-Sac									
(4612) Highberry Woods Ct	0.05	70	R				From: 20-4610 Highberry Woods Rd				NA			NA		09/19/2006
							To: Cul-de-Sac									
(4613) Highberry Woods Dr	0.05	60	R				From: Cul-de-Sac				NA			NA		09/19/2006
							To: 20-4610 Highberry Woods Rd									
(4613) Highberry Woods Dr	0.04	140	R				From: 20-4614 Highberry Woods Lane				NA			NA		09/19/2006
							To: 20-4614 Highberry Woods Lane									

Virginia Department of Transportation  
Traffic Engineering Division  
2007  
Annual Average Daily Traffic Volume Estimates By Section of Route  
Chesterfield Maintenance Area

Route	Length	AADT	QA	4Tire	Bus	-----Truck-----				QC	K Factor	QK	Dir Factor	AAWDT	QW	Year
						2Axle	3+Axle	1Trail	2Trail							
<b>Chesterfield County</b>																
(4613) Highberry Woods Ct	0.05	70	R								NA		NA			09/19/2006
(4614) Highberry Woods Lane	0.06	130	R								NA		NA			09/19/2006
(4615) Maple Brook Dr	0.06	140	R								NA		NA			09/19/2006
(4615) Maple Brook Dr	0.37	290	R								NA		NA			09/19/2006
(4615) Maple Brook Dr	0.04	370	R								NA		NA			09/19/2006
(4615) Windy Ridge Rd	0.05	550	R								NA		NA			09/19/2006
(4615) Windy Ridge Rd	0.06	170	R								NA		NA			09/19/2006
(4615) Windy Ridge Rd	0.12	120	R								NA		NA			09/19/2006
(4615) Windy Ridge Rd	0.06	70	R								NA		NA			09/19/2006
(4616) Windy Ridge Dr	0.23	220	R								NA		NA			09/19/2006
(4617) Windy Ridge Terrace	0.17	80	R								NA		NA			09/19/2006
(4618) Windy Ridge Ct	0.04	50	R								NA		NA			09/19/2006
(4619) Hackney Terrace	0.04	47	R								NA		NA			09/19/2006
(4620) Powell Grove Rd	0.15	290	R								NA		NA			09/19/2006
(4621) Powell Grove Dr	0.18	190	R								NA		NA			09/19/2006
(4622) Powell Grove Terrace	0.07	60	R								NA		NA			09/19/2006
(4623) Sarum Terrace	0.17	110	R								NA		NA			09/19/2006
(4624) Rexmoor Terrace	0.12	90	R								NA		NA			09/19/2006
(4625) Rosebay Forest Rd	0.20	350	R								NA		NA			09/19/2006
(4626) Rosebay Forest Dr	0.15	130	R								NA		NA			09/19/2006

Virginia Department of Transportation  
Traffic Engineering Division  
2007  
Annual Average Daily Traffic Volume Estimates By Section of Route  
Chesterfield Maintenance Area

Route	Length	AADT	QA	4Tire	Bus	Truck				QC	K Factor	QK	Dir Factor	AAWDT	QW	Year
						2Axle	3+Axle	1Trail	2Trail							
<b>Chesterfield County</b>																
(4627) Rosebay Forest Pl	0.14	150	R											NA		09/19/2006
(4628) Sedgefield Rd	0.11	210	R											NA		09/19/2006
(4628) Sedgefield Rd	0.06	230	R											NA		09/19/2006
(4628) Sedgefield Rd	0.05	60	R											NA		09/19/2006
(4629) Sedgefield Terrace	0.11	120	R											NA		09/19/2006
(4629) Sedgefield Terrace	0.07	60	R											NA		09/19/2006
(4630) Martin Glen Terrace	0.08	130	R											NA		09/19/2006
(4630) Martin Glen Terrace	0.09	90	R											NA		09/19/2006
(4631) Martin Glen Pl	0.05	50	R											NA		09/19/2006
(4632) Sailview Dr	0.26	210	R											NA		09/19/2006
(4633) Sailview Ct	0.15	130	R											NA		09/19/2006
(4634) Bel Arbor Dr	0.06	160	R											NA		09/19/2006
(4635) Bel Lac Dr	0.21	120	R											NA		09/19/2006
(4636) Bel Jour Pl	0.04	40	R											NA		09/19/2006
(4637) Riviera Ct	0.04	40	R											NA		09/19/2006
(4638) Nairn Lane	0.08	60	R											NA		09/19/2006
(4639) Hackney Loop	0.02	49	R											NA		09/19/2006
(4640) Tweedsmuir Ct	0.07	30	R											NA		11/13/2006
(4641) Tweedsmuir Pl	0.03	40	R											NA		11/13/2006
(4642) Tweedsmuir Terrace	0.03	40	R											NA		11/13/2006

Virginia Department of Transportation  
 Traffic Engineering Division  
 2007  
 Annual Average Daily Traffic Volume Estimates By Section of Route  
 Chesterfield Maintenance Area

Route	Length	AADT	QA	4Tire	Bus	Truck				QC	K Factor	QK	Dir Factor	AAWDT	QW	Year
						2Axle	3+Axle	1Trail	2Trail							
<b>Chesterfield County</b>																
(4643) Tweedsmuir Turn	0.03	40	R									NA		NA		11/13/2006
(4644)	0.05	20	R									NA		NA		11/12/2003
(4645) Hampton Meadows Lan	0.59	890	R									NA		NA		09/19/2006
(4646) Hampton Meadows Ct	0.07	90	R									NA		NA		09/19/2006
(4647)	0.14	160	R									NA		NA		09/19/2006
(4648) Hampton Glen Terrace	0.10	100	R									NA		NA		09/19/2006
(4649) Hampton Glen Lane	0.05	1200	R									NA		NA		09/19/2006
(4650) Cove Ridge Rd	0.06	70	R									NA		NA		06/16/2003
(4650) Cove Ridge Rd	0.08	360	R									NA		NA		06/16/2003
(4650) Cove Ridge Rd	0.10	320	R									NA		NA		06/16/2003
(4650) Cove Ridge Rd	0.03	390	R									NA		NA		06/16/2003
(4650) Cove Ridge Rd	0.04	360	R									NA		NA		06/16/2003
(4651) Cove Ridge Ct	0.05	90	R									NA		NA		07/22/2003
(4652) Cove Ridge Pl	0.06	80	R									NA		NA		07/22/2003
(4652) Cove Ridge Pl	0.03	210	R									NA		NA		07/22/2003
(4652) Cove Ridge Pl	0.04	280	R									NA		NA		07/22/2003
(4653) Cove Ridge Cr	0.04	70	R									NA		NA		07/22/2003
(4654) Cove Ridge Trace	0.09	120	R									NA		NA		07/22/2003
(4655) Cove Ridge Terrace	0.12	120	R									NA		NA		07/22/2003
(4656) Cove Ridge Lane	0.07	380	R									NA		NA		06/16/2003

Virginia Department of Transportation  
Traffic Engineering Division  
2007  
Annual Average Daily Traffic Volume Estimates By Section of Route  
Chesterfield Maintenance Area

Route	Length	AADT	QA	4Tire	Bus	-----Truck-----				QC	K Factor	QK	Dir Factor	AAWDT	QW	Year
						2Axle	3+Axle	1Trail	2Trail							
<b>Chesterfield County</b>																
(4657) Merit Grove Ct	0.05	40	R				From: 20-907					NA		NA		09/19/2006
							To: Cul-de-Sac									
(4658) Clear Ridge Dr	0.35	1000	R				From: 20-651 Bailey Bridge Rd N					NA		NA		09/19/2006
							To: 20-4659									
(4659) Spring Bluff Rd	0.31	300	R				From: 20-5525					NA		NA		09/19/2006
							To: 20-4665									
(4660) Chimney House Rd	0.08	70	R				From: Cul-de-Sac					NA		NA		06/23/2003
							To: 20-4663 Chimney House Terrace									
(4660) Chimney House Rd	0.06	210	R				From: 20-4663 Chimney House Terrace					NA		NA		06/23/2003
							To: 20-4662 Chimney House Pl									
(4660) Chimney House Rd	0.15	360	R				From: 20-4662 Chimney House Pl					NA		NA		06/23/2003
							To: 20-4661 Chimney House Ct									
(4660) Chimney House Rd	0.04	520	R				From: 20-4661 Chimney House Ct					NA		NA		06/23/2003
							To: 20-1921 Brandermill Pkwy									
(4661) Chimney House Ct	0.14	140	R				From: Cul-de-Sac					NA		NA		06/23/2003
							To: 20-4660 Chimney House Rd									
(4662) Chimney House Pl	0.07	80	R				From: Cul-de-Sac					NA		NA		06/23/2003
							To: 20-4660 Chimney House Rd									
(4663) Chimney House Terrace	0.16	120	R				From: 20-4660 Chimney House Rd					NA		NA		06/23/2003
							To: Cul-de-Sac									
(4664) Black Bird Dr	0.05	60	R				From: 20-4658 Clear Ridge Dr					NA		NA		09/19/2006
							To: Dead End									
(4665) Wiltstaff Dr	0.41	180	R				From: 20-4101 Parrish Branch Rd					NA		NA		09/19/2006
							To: Cul-de-Sac									
(4666) Hight Hawk Ct	0.03	60	R				From: 20-4658 Clear Ridge Dr					NA		NA		09/19/2006
							To: Cul-de-Sac									
(4667) Muirfield Green Dr	0.24	240	R				From: 20-1873 Nuttree Woods Dr					NA		NA		09/19/2006
							To: Cul-de-Sac									
(4668) Muirfield Green Ct	0.03	50	R				From: End Loop					NA		NA		09/19/2006
							To: 20-4667 Muirfield Green Dr									
(4669) Muirfield Green Pl	0.08	70	R				From: 20-4667 Muirfield Green Dr					NA		NA		09/19/2006
							To: End Circle									
(4670) Muirfield Green Terrace	0.04	49	R				From: 20-4667 Muirfield Green Dr					NA		NA		09/19/2006
							To: Cul-de-Sac									
(4671)	0.18	100	R				From: 20-754; 20-1016					NA		NA		11/12/2003
							To: Dead End									
(4672)	0.05	20	R				From: 20-4671					NA		NA		11/12/2003
							To: Cul-de-Sac									



Virginia Department of Transportation  
 Traffic Engineering Division  
 2007  
 Annual Average Daily Traffic Volume Estimates By Section of Route  
 Chesterfield Maintenance Area

Route	Length	AADT	QA	4Tire	Bus	Truck				QC	K Factor	QK	Dir Factor	AAWDT	QW	Year
						2Axle	3+Axle	1Trail	2Trail							
<b>Chesterfield County</b>																
(4673)	0.17	80	R								NA			NA		11/12/2003
(4674) Toronette Way	0.06	80	R								NA			NA		09/19/2006
(4675) Clear Ridge Ct	0.04	48	R								NA			NA		09/19/2006
(4676) Morning Dove Mews	0.06	80	R								NA			NA		09/19/2006
(4677) Kingfisher Terrace	0.10	130	R								NA			NA		09/19/2006
(4678) Wiltstaff Pl	0.06	70	R								NA			NA		09/19/2006
(4679) Wiltstaff Ct	0.03	40	R								NA			NA		09/19/2006
(4680) Regalia Ct	0.08	50	R								NA			NA		09/19/2006
(4681) Providence Creek Trail	0.25	160	R								NA			NA		09/08/2003
(4682) Providence Creek Pl	0.03	46	R								NA			NA		09/08/2003
(4683) Providence Creek Terra	0.04	40	R								NA			NA		09/08/2003
(4684) Providence Creek Mews	0.03	48	R								NA			NA		09/08/2003
(4685) Providence Creek Rd	0.49	270	R								NA			NA		09/19/2006
(4685) Providence Creek Rd	0.66	190	R								NA			NA		09/19/2006
(4686) Providence Creek Ct	0.04	30	R								NA			NA		09/19/2006
(4687) Providence Ct	0.05	40	R								NA			NA		09/19/2006
(4688) Rockmont Ct	0.05	50	R								NA			NA		09/19/2006
(4690) Providence Mews	0.03	40	R								NA			NA		09/19/2006
(4691)	0.01	NA									NA			NA		

Virginia Department of Transportation  
 Traffic Engineering Division  
 2007  
 Annual Average Daily Traffic Volume Estimates By Section of Route  
 Chesterfield Maintenance Area

Route	Length	AADT	QA	4Tire	Bus	-----Truck-----				QC	K Factor	QK	Dir Factor	AAWDT	QW	Year
						2Axle	3+Axle	1Trail	2Trail							
<b>Chesterfield County</b>																
(4692) Brenspark Rd	0.05	70	R								NA			NA		10/23/2003
(4692) Brenspark Rd	0.13	150	R								NA			NA		10/23/2003
(4693) McCabe Dr	0.11	110	R								NA			NA		09/19/2006
(4694) McCabe Ct	0.06	60	R								NA			NA		09/19/2006
(4695) Leeds Lane	0.09	50	R								NA			NA		09/19/2006
(4696) Ashby Lane	0.07	60	R								NA			NA		09/19/2006
(4697) Exhall Dr	0.23	180	R								NA			NA		09/19/2006
(4698) Exhall Ct	0.15	120	R								NA			NA		09/19/2006
(4699)	0.01	NA									NA			NA		
(4700)	0.04	2600	R								NA			NA		07/01/2003
(4700)	0.17	3000	R								NA			NA		07/01/2003
(4700)	0.09	3600	R								NA			NA		07/01/2003
(4700)	0.08	3100	R								NA			NA		07/01/2003
(4700)	0.08	3300	R								NA			NA		07/01/2003
(4700)	0.32	4600	R								NA			NA		07/01/2003
(4700) Deer Run Dr	0.10	8200	R								NA			NA		09/05/2006
(4700) Deer Run Dr	0.15	8700	R								NA			NA		09/05/2006
(4700) Deer Run Dr	0.07	9000	R								NA			NA		09/05/2006
(4700) Deer Run Dr	0.09	9300	R								NA			NA		09/05/2006
(4700) Deer Run Dr	0.11	6700	R								NA			NA		09/05/2006
(4700) Deer Run Dr	0.13	7000	R								NA			NA		09/05/2006
(4700) Deer Run Dr	0.13	7100	R								NA			NA		09/05/2006

Virginia Department of Transportation  
Traffic Engineering Division  
2007  
Annual Average Daily Traffic Volume Estimates By Section of Route  
Chesterfield Maintenance Area

Route	Length	AADT	QA	4Tire	Bus	-----Truck-----				QC	K Factor	QK	Dir Factor	AAWDT	QW	Year
						2Axle	3+Axle	1Trail	2Trail							
<b>Chesterfield County</b>																
(4700) Deer Run Dr	0.19	7300	R			From: 20-4701 Velvet Antler Lane					NA			NA		09/05/2006
(4700) Harbour View Ct	0.14	13000	R			From: US 360 Hull Street Rd					NA			NA		09/05/2006
						To: Cul-de-Sac										
(4701) Velvet Antler Ln	0.06	1100	R			From: 20-4700					NA			NA		07/01/2003
						To: 20-4702 Velvet Antler Dr										
(4702) Velvet Antler Dr	0.22	810	R			From: 20-4701 Velvet Antler Lane					NA			NA		07/01/2003
						To: 20-4705 Velvet Antler Pl										
(4702) Velvet Antler Dr	0.06	840	R			From: 20-4705 Velvet Antler Pl					NA			NA		07/01/2003
						To: 20-4706										
(4702) Velvet Antler Dr	0.73	370	R			From: 20-4706					NA			NA		07/01/2003
						To: 20-4701 Velvet Antler Lane										
(4703) Bayside Lane	0.13	50	R			From: US 360 Hull Street Rd					NA			NA		08/27/2003
						To: Cul-de-Sac										
(4704)	0.02	60	R			From: 20-4702 Velvet Antler Dr					NA			NA		08/27/2003
						To: Cul-de-Sac										
(4705) Velvet Antler Pl	0.07	90	R			From: 20-4702 Velvet Antler Dr					NA			NA		07/01/2003
						To: Cul-de-Sac										
(4706)	0.07	1000	R			From: 20-4702 Velvet Antler Dr					NA			NA		07/01/2003
						To: Begin Loop										
(4706)	0.17	990	R			From: Begin Loop					NA			NA		07/01/2003
						To: 20-4710 Full Rack Circle										
(4706)	0.19	1600	R			From: 20-4710 Full Rack Circle					NA			NA		07/01/2003
						To: 20-4711 Full Rack Ct										
(4706)	0.08	1600	R			From: 20-4711 Full Rack Ct					NA			NA		07/01/2003
						To: 20-4712 Full Rack Pl										
(4706)	0.04	1700	R			From: 20-4712 Full Rack Pl					NA			NA		07/01/2003
						To: 20-4713 Buck Rub Dr										
(4706)	0.10	220	R			From: 20-4713 Buck Rub Dr					NA			NA		07/01/2003
						To: 20-4714 Sika Ct										
(4706)	0.17	360	R			From: 20-4714 Sika Ct					NA			NA		07/01/2003
						To: End Loop										
(4707) Ratling Dr	0.09	50	R			From: Dead End					NA			NA		09/05/2006
						To: 20-4713 Buck Rub Dr										
(4708) Spotted Coat Lane	0.08	30	R			From: Cul-de-Sac					NA			NA		09/05/2006
						To: 20-4709 Spotted Coat Ct.										
(4709) Spotted Coat Ct	0.15	60	R			From: Cul-de-Sac					NA			NA		09/05/2006
						To: Cul-de-Sac										
(4710) Full Rack Circle	0.07	100	R			From: Cul-de-Sac					NA			NA		07/01/2003
						To: 20-4706										
(4711) Full Rack Ct	0.04	60	R			From: Cul-de-Sac					NA			NA		07/01/2003
						To: 20-4706										

Virginia Department of Transportation  
Traffic Engineering Division  
2007  
Annual Average Daily Traffic Volume Estimates By Section of Route  
Chesterfield Maintenance Area

Route	Length	AADT	QA	4Tire	Bus	Truck				QC	K Factor	QK	Dir Factor	AAWDT	QW	Year
						2Axle	3+Axle	1Trail	2Trail							
<b>Chesterfield County</b>																
(4712) Full Rack Pl	0.04	70	R				20-4706				NA			NA		07/01/2003
							Cul-de-Sac									
(4713) Buck Rub Dr	0.10	990	R				20-662 Spring Run Rd				NA			NA		07/01/2003
							20-4708 Spotted Coat Lane				NA			NA		07/01/2003
(4713) Buck Rub Dr	0.09	1300	R				20-4707 Ratling Dr				NA			NA		07/01/2003
							20-4904 Flag Tail Dr				NA			NA		07/01/2003
(4713) Buck Rub Dr	0.38	2100	R				Dead End; Gap				NA			NA		07/01/2003
							20-4716 Buck Rub Ct				NA			NA		07/01/2003
(4713) Buck Rub Dr	0.14	1200	R				20-4715 Master Stag Dr				NA			NA		07/01/2003
							20-4706				NA			NA		07/01/2003
(4714) Sika Ct	0.12	170	R				20-4706				NA			NA		07/01/2003
							Cul-de-Sac				NA			NA		07/01/2003
(4715) Master Stag Dr	0.10	780	R				20-4713 Buck Rub Dr				NA			NA		07/01/2003
							20-4717 Whistlers Cove Dr				NA			NA		07/01/2003
(4715) Master Stag Dr	0.09	130	R				Cul-de-Sac				NA			NA		07/01/2003
							20-4713 Buck Rub Dr				NA			NA		07/01/2003
(4716) Buck Rub Ct	0.06	60	R				Cul-de-Sac				NA			NA		07/01/2003
							20-4715 Master Stag Dr				NA			NA		07/01/2003
(4717) Whistlers Cove Dr	0.07	650	R				20-4718 Little Horn Ridge				NA			NA		07/01/2003
							20-4720 Whistlers Cove Ct				NA			NA		07/01/2003
(4717) Whistlers Cove Dr	0.10	310	R				Cul-de-Sac				NA			NA		07/01/2003
							20-4717 Whistlers Cove Dr				NA			NA		07/01/2003
(4718) Little Horn Ridge	0.18	460	R				20-4719 Pointer Ridge Rd				NA			NA		07/01/2003
							Cul-de-Sac				NA			NA		07/01/2003
(4719) Pointer Ridge Rd	0.07	480	R				20-4718 Little Horn Ridge				NA			NA		07/01/2003
							20-4721 Pointer Ridge Terrace				NA			NA		07/01/2003
(4719) Pointer Ridge Rd	0.09	240	R				Cul-de-Sac				NA			NA		07/01/2003
							20-4717 Whistlers Cove Dr				NA			NA		07/01/2003
(4720) Whistlers Cove Ct	0.09	140	R				Cul-de-Sac				NA			NA		07/01/2003
							20-4719 Pointer Ridge Rd				NA			NA		09/05/2006
(4721) Pointer Ridge Terrace	0.07	80	R				Cul-de-Sac				NA			NA		09/05/2006

Virginia Department of Transportation  
Traffic Engineering Division  
2007  
Annual Average Daily Traffic Volume Estimates By Section of Route  
Chesterfield Maintenance Area

Route	Length	AADT	QA	4Tire	Bus	-----Truck-----				QC	K Factor	QK	Dir Factor	AAWDT	QW	Year
						2Axle	3+Axle	1Trail	2Trail							
<b>Chesterfield County</b>																
(4722)	0.08	410	R			From: 20-4719 Pointer Ridge Rd					NA			NA		07/01/2003
(4722)	0.07	520	R			To: 20-4723 Holly Bark Dr; Spring Trace Court					NA			NA		07/01/2003
(4722)	0.10	670	R			From: 20-4724 Chateaugay Lane					NA			NA		07/01/2003
(4722)	0.10	700	R			To: 20-4725					NA			NA		07/01/2003
(4722)	0.09	100	R			From: 20-4728 Holly View Pkwy					NA			NA		07/01/2003
(4723)	0.04	47	R			To: Cul-de-Sac					NA			NA		09/05/2006
(4723)	0.19	190	R			From: 20-4722					NA			NA		09/05/2006
(4724)	0.06	900	R			To: Dead End					NA			NA		09/05/2006
(4724)	0.10	420	R			From: 20-4729					NA			NA		09/05/2006
(4724)	0.13	110	R			To: 20-4722					NA			NA		09/05/2006
(4725)	0.03	45	R			From: Cul-de-Sac					NA			NA		09/05/2006
(4725)	0.04	90	R			To: 20-4727 Spring Trace Mew					NA			NA		09/05/2006
(4725)	0.04	130	R			From: 20-4727 Spring Trace Mw					NA			NA		09/05/2006
(4725)	0.04	60	R			To: 20-4722					NA			NA		09/05/2006
(4725)	0.05	60	R			From: 20-4726 Spring Trace Pl					NA			NA		09/05/2006
(4726)	0.04	50	R			To: Cul-de-Sac					NA			NA		09/05/2006
(4727)	0.05	45	R			From: 20-4725 Spring Trace Trail					NA			NA		09/05/2006
(4728)	0.12	1000	R			To: Cul-de-Sac					NA			NA		09/05/2006
(4728)	0.01	510	R			From: 20-654 Bailey Bridge Rd					NA			NA		09/05/2006
(4729)	0.04	40	R			To: 20-4722					NA			NA		09/05/2006
(4729)	0.16	100	R			From: Cul-de-Sac					NA			NA		09/05/2006
(4730)	0.22	7800	R			To: 20-4724 Chateaugay Lane					NA			NA		09/05/2006
(4731)	0.30	130	R			From: 20-4700 Deer Run Dr					NA			NA		09/05/2006
(4731)	0.30	130	R			To: US 360 Hull Street Rd					NA			NA		09/05/2006
(4731)	0.30	130	R			From: Cul-de-Sac					NA			NA		09/05/2006
(4731)	0.30	130	R			To: Cul-de-Sac					NA			NA		09/05/2006

Virginia Department of Transportation  
 Traffic Engineering Division  
 2007  
 Annual Average Daily Traffic Volume Estimates By Section of Route  
 Chesterfield Maintenance Area

Route	Length	AADT	QA	4Tire	Bus	Truck				QC	K Factor	QK	Dir Factor	AAWDT	QW	Year
						2Axle	3+Axle	1Trail	2Trail							
<b>Chesterfield County</b>																
(4732) Deer Thicket Ct	0.08	60	R			From: 20-4731 Deer Thicket Dr					NA			NA		09/05/2006
						To: Cul-de-Sac										
(4733) Deer Thicket Lane	0.10	70	R			From: 20-4731 Deer Thicket Dr					NA			NA		09/05/2006
						To: Cul-de-Sac										
(4734) Deer Run Lane	0.32	240	R			From: Cul-de-Sac					NA			NA		09/05/2006
						To: Cul-de-Sac										
(4735) Deer Run Circle	0.05	40	R			From: 20-4734 Deer Run Lane					NA			NA		09/05/2006
						To: Cul-de-Sac										
(4736) Deer Run Ct	0.11	70	R			From: 20-4734 Deer Run Lane					NA			NA		09/05/2006
						To: Cul-de-Sac										
(4737) Deer Run Way	0.06	49	R			From: 20-4734 Deer Run Lane					NA			NA		09/05/2006
						To: Cul-de-Sac										
(4738) Branched Antler Dr	0.03	380	R			From: Cul-de-Sac					NA			NA		09/05/2006
						To: 20-4747 Brush Rd										
(4738) Branched Antler Dr	0.46	450	R			From: 20-4747 Brush Rd					NA			NA		09/05/2006
						To: Cul-de-Sac										
(4739) Branched Antler Cr	0.11	80	R			From: 20-4738 Branched Antler Dr					NA			NA		09/05/2006
						To: Cul-de-Sac										
(4740) Branched Antler Ct	0.13	90	R			From: 20-4738 Branched Antler Dr					NA			NA		09/05/2006
						To: Cul-de-Sac										
(4741) Branched Antler Terrace	0.13	120	R			From: 20-4738 Branched Antler Dr					NA			NA		09/05/2006
						To: Cul-de-Sac										
(4742) Branched Antler Pl	0.04	40	R			From: Cul-de-Sac					NA			NA		09/05/2006
						To: 20-4741 Branched Antler Terrace										
(4743) Roedeer Dr	0.09	70	R			From: 20-4744 Key Deer Dr					NA			NA		09/05/2006
						To: 20-4738 Branched Antler Dr										
(4744) Key Deer Dr	0.35	280	R			From: Cul-de-Sac- West					NA			NA		09/05/2006
						To: 20-4700 Deer Run Dr										
(4744) Key Deer Dr	0.04	40	R			From: 20-4700 Deer Run Dr					NA			NA		09/05/2006
						To: Cul-de-Sac- East										
(4745) Key Deer Ct	0.05	70	R			From: Cul-de-Sac					NA			NA		09/05/2006
						To: 20-4744 Key Deer Dr										
(4746) Key Deer Cr	0.22	210	R			From: 20-4744 W, Key Deer Dr					NA			NA		09/05/2006
						To: 20-4744 E, Key Deer Dr										
(4747) Brush Rd	0.06	130	R			From: 20-4738 Branched Antler Dr					NA			NA		09/05/2006
						To: 20-4748 Trophy Buck Ct										
(4748) Trophy Buck Ct	0.05	70	R			From: Cul-de-Sac					NA			NA		09/05/2006
						To: 20-4747 Brush Rd										

Virginia Department of Transportation  
 Traffic Engineering Division  
 2007  
 Annual Average Daily Traffic Volume Estimates By Section of Route  
 Chesterfield Maintenance Area

Route	Length	AADT	QA	4Tire	Bus	Truck				QC	K Factor	QK	Dir Factor	AAWDT	QW	Year
						2Axle	3+Axle	1Trail	2Trail							
<b>Chesterfield County</b>																
(4748) Trophy Buck Ct	0.04	60	R			From: 20-4747 Brush Rd					NA			NA		09/05/2006
						To: Cul-de-Sac										
(4749) Hollyview Ct	0.05	45	R			From: Cul-de-Sac					NA			NA		09/05/2006
						To: 20-4728 Holly View Pkwy										
(4749) Hollyview Pl	0.05	50	R			From: 20-4728 Holly View Pkwy					NA			NA		09/05/2006
						To: Cul-de-Sac										
(4750) Ferrylanding Dr	0.06	70	R			From: 0.06 MS 20-2276					NA			NA		03/18/2003
						To: 20-2776 Gordon School Rd										
(4750) Ferrylanding Dr	0.07	80	R			From: 20-2776 Gordon School Rd					NA			NA		03/18/2003
						To: 0.07 MN 20-2776										
(4751) Club Crest Blvd	0.20	690	R			From: 20-4835					NA			NA		11/13/2006
						To: Cul-de-Sac										
(4752) Club Ridge Dr	0.35	520	R			From: 20-4751 Club Crest Blvd					NA			NA		11/13/2006
						To: Cul-de-Sac										
(4753) Club Ridge Ct	0.19	140	R			From: 20-4752 Club Ridge Dr					NA			NA		11/13/2006
						To: Cul-de-Sac										
(4754)	0.08	NA				From: 20-5475					NA			NA		
						To: 20-5475										
(4755) Katie Lane	0.23	110	R			From: 20-630 Graves Rd					NA			NA		11/13/2006
						To: Cul-de-Sac										
(4756) Pypers Pointe Dr	0.51	NA				From: Cul-de-Sac					NA			NA		
						To: 20-4757 Corte Castle Rd										
(4756) Pypers Pointe Dr	0.40	290	R			From: 20-4757 Corte Castle Rd					NA			NA		11/12/2003
						To: 20-602 River Rd										
(4757) Corte Castle Rd	0.68	460	R			From: Dead End					NA			NA		12/10/2003
						To: 20-4756 Pypers Pointe Dr										
(4757) Corte Castle Rd	0.20	220	R			From: 20-4756 Pypers Pointe Dr					NA			NA		11/13/2006
						To: Cul-de-Sac										
(4758)	0.06	NA				From: 20-5475					NA			NA		
						To: 20-5475										
(4759)	0.05	NA				From: 20-5475					NA			NA		
						To: 20-5475										
(4760) Meadowcreek Dr	0.12	90	R			From: 0.12 MS 20-3105					NA			NA		03/18/2003
						To: 20-3105 Yucca Dr										
(4760) Meadowcreek Dr	0.08	120	R			From: 20-3105 Yucca Dr					NA			NA		03/18/2003
						To: 0.08 MN 20-3105										
(4761)	0.09	NA				From: 20-4762					NA			NA		
						To: 20-4762										
(4762)	0.45	NA				From: 20-5710; Begin Loop					NA			NA		
						To: 20-5710; End Loop										

Virginia Department of Transportation  
 Traffic Engineering Division  
 2007  
 Annual Average Daily Traffic Volume Estimates By Section of Route  
 Chesterfield Maintenance Area

Route	Length	AADT	QA	4Tire	Bus	Truck				QC	K Factor	QK	Dir Factor	AAWDT	QW	Year
						2Axle	3+Axle	1Trail	2Trail							
<b>Chesterfield County</b>																
(4763)	0.15	NA					From: 20-4762					NA		NA		
							To: 20-4764									
(4764)	0.06	NA					From: 20-5471; 20-5474					NA		NA		
							To: 20-4762									
(4765) Mill View Dr	0.31	530		R			From: 20-754 Old Hundred Rd					NA		NA	08/30/2006	
							To: 20-6022									
(4766)	0.10	100		R			From: Cul-de-Sac					NA		NA	08/27/2003	
							To: 20-4702 Velvet Antler Dr									
(4767)	0.09	100		R			From: Cul-de-Sac					NA		NA	08/27/2003	
							To: 20-4702 Velvet Antler Dr									
(4768)	0.08	100		R			From: Cul-de-Sac					NA		NA	08/27/2003	
							To: 20-4702 Velvet Antler Dr									
(4769)	0.03	47		R			From: 20-4702 Velvet Antler Dr					NA		NA	08/27/2003	
							To: Cul-de-Sac									
(4770) Francill Ct	0.08	30		R			From: Cul-de-Sac					NA		NA	11/13/2006	
							To: 20-1453 Francill Dr									
(4771) Marblethorpe Rd	0.20	100		R			From: Dead End					NA		NA	11/13/2006	
							To: Cul-de-Sac									
(4772)	0.31	100		R			From: 20-4706; 20-4710					NA		NA	08/27/2003	
							To: 20-2023 Mockingbird Lane									
(4773)	0.12	100		R			From: 20-4775					NA		NA	08/27/2003	
							To: 20-4772									
(4774)	0.05	40		R			From: 20-4772					NA		NA	08/27/2003	
							To: Cul-de-Sac									
(4775)	0.22	140		R			From: Cul-de-Sac					NA		NA	08/27/2003	
							To: Cul-de-Sac									
(4776) Liberty Point Dr	0.33	360		R			From: 20-3862 Echo Ridge Pl					NA		NA	08/30/2006	
							To: 20-4765 Mill View Dr									
(4777)	0.38	90		R			From: US 360 Ent to Lowes Warehouse					NA		NA	08/27/2003	
							To: 20-4779									
(4778)	0.04	30		R			From: Cul-de-Sac					NA		NA	08/27/2003	
							To: 20-4777									
(4779)	0.23	150		R			From: Cul-de-Sac					NA		NA	08/27/2003	
							To: Cul-de-Sac									
(4780) Talon Point Ct	0.31	130		R			From: Cul-de-Sac					NA		NA	12/10/2003	
							To: 20-1364 Oak River Dr									
(4781) Eagle Cove Ct	0.08	50		R			From: Cul-de-Sac					NA		NA	12/10/2003	
							To: 20-4782 Eagle Cove Circle									



Virginia Department of Transportation  
Traffic Engineering Division  
2007  
Annual Average Daily Traffic Volume Estimates By Section of Route  
Chesterfield Maintenance Area

Route	Length	AADT	QA	4Tire	Bus	-----Truck-----				QC	K Factor	QK	Dir Factor	AAWDT	QW	Year
						2Axle	3+Axle	1Trail	2Trail							
<b>Chesterfield County</b>																
(4781) Eagle Cove Ct	0.12	260	R				From: 20-4782 Eagle Cove Circle				NA			NA		12/10/2003
							To: 20-1364 Oak River Dr									
(4782) Eagle Cove Circle	0.16	190	R				From: Cul-de-Sac				NA			NA		12/10/2003
							To: 20-4781 Eagle Cove Ct									
(4783) Oak River Ct	0.47	280	R				From: Cul-de-Sac				NA			NA		12/10/2003
							To: 20-1364 Oak River Dr									
(4784) Ivan Rd	0.33	110	R				From: Cul-de-Sac				NA			NA		12/10/2003
							To: 20-1364 Oak River Dr									
(4784) Ivan Rd	0.28	290	R				From: 20-602 River Rd				NA			NA		12/10/2003
							To: 20-602 River Rd									
(4785)	0.14	100	R				From: Cul-de-Sac				NA			NA		11/13/2003
							To: 20-4835 Hogans Alley									
(4786)	0.04	30	R				From: Cul-de-Sac				NA			NA		11/13/2003
							To: 20-4785									
(4787)	0.12	90	R				From: 20-4835 Hogans Alley				NA			NA		11/13/2003
							To: Cul-de-Sac									
(4788)	0.09	90	R				From: Cul-de-Sac				NA			NA		11/13/2003
							To: 20-4787									
(4789) Liberty Point Ct	0.03	50	R				From: Dead End				NA			NA		08/30/2006
							To: 20-4776 Liberty Point Dr									
(4790) Maywood St	0.07	40	R				From: 20-1403 Ramona Ave				NA			NA		11/13/2006
							To: 20-1420 Seminole Ave									
(4791)	0.09	NA					From: 20-5472; 20-4792				NA			NA		
							To: 20-5472; 20-4792									
(4792)	0.08	NA					From: 20-5472; 20-4791				NA			NA		
							To: 20-5472									
(4795) Lucy Corr Ct	0.56	130	R				From: 20-2099 Courthouse Rd				NA			NA		11/13/2006
							To: Lucy Corr Dr									
(4796) Government Center Pkw	0.41	NA					From: 20-935 Krause Rd				NA			NA		
							To: 20-4795 Lucy Corr Ct									
(4796) Government Center Pkw	0.29	2900	R				From: 20-2099 Courthouse Rd				NA			NA		08/30/2006
							To: 20-2099 Courthouse Rd									
(4797) Liberty Point Pl	0.03	48	R				From: Dead End				NA			NA		08/30/2006
							To: 20-4776 Liberty Point Dr									
(4800) Bent Tree Pl	0.07	100	R				From: Cul-de-Sac				NA			NA		09/05/2006
							To: 20-1569 Ironbridge Pkwy									
(4800) Arbor Green Dr	0.05	350	R				From: 20-4801 Arbor Green Ct				NA			NA		09/05/2006
							To: 20-4801 Arbor Green Ct									
(4800) Arbor Green Dr	0.03	320	R				From: 20-4802 Oakbrook Lane				NA			NA		09/05/2006
							To: 20-4802 Oakbrook Lane									

Virginia Department of Transportation  
 Traffic Engineering Division  
 2007  
 Annual Average Daily Traffic Volume Estimates By Section of Route  
 Chesterfield Maintenance Area

Route	Length	AADT	QA	4Tire	Bus	-----Truck-----				QC	K Factor	QK	Dir Factor	AAWDT	QW	Year
						2Axle	3+Axle	1Trail	2Trail							
<b>Chesterfield County</b>																
(4800) Arbor Green Dr	0.04	270	R			From: 20-4802 Oakbrook Lane					NA			NA		09/05/2006
(4800) Arbor Green Dr	0.10	130	R			From: 20-4803 Walnut Landing Way					NA			NA		09/05/2006
						To: Cul-de-Sac										
(4801) Arbor Green Ct	0.03	40	R			From: 20-4800 Arbor Green Dr					NA			NA		12/08/2003
						To: Cul-de-Sac										
(4802) Oakbrook Lane	0.08	80	R			From: Cul-de-Sac					NA			NA		12/08/2003
						To: 20-4800 Arbor Green Dr										
(4803) Walnut Landing Way	0.18	170	R			From: 20-4800 Arbor Green Dr					NA			NA		12/08/2003
						To: Cul-de-Sac										
(4805)	0.08	110	R			From: Cul-de-Sac					NA			NA		12/08/2003
						To: 20-4815; 20-4827										
(4806) Arbor View Terrace	0.12	140	R			From: 20-1569 Ironbridge Pkwy					NA			NA		09/05/2006
						To: Cul-de-Sac										
(4807) Arbor Park Dr	0.09	110	R			From: Cul-de-Sac					NA			NA		09/05/2006
						To: 20-1569 Ironbridge Pkwy										
(4808) Holly Arbor Ct	0.04	47	R			From: Cul-de-Sac					NA			NA		09/05/2006
						To: 20-4810 Holly Arbor Dr										
(4809) Oak Landing Dr	0.06	50	R			From: 20-4810 Holly Arbor Dr					NA			NA		09/05/2006
						To: Cul-de-Sac										
(4810) Arbor Banks Terrace	0.06	60	R			From: Cul-de-Sac					NA			NA		09/05/2006
						To: 20-4813 Arbor Banks Ct										
(4810) Arbor Banks Terrace	0.04	110	R			From: 20-4813 Arbor Banks Ct					NA			NA		09/05/2006
						To: 20-4812 Maple Landing Pl										
(4810) Arbor Banks Terrace	0.04	170	R			From: 20-4812 Maple Landing Pl					NA			NA		09/04/2006
						To: 20-4811 Hickory Landing Pl										
(4810) Arbor Banks Terrace	0.07	240	R			From: 20-4811 Hickory Landing Pl					NA			NA		09/05/2006
						To: 20-1569 Ironbridge Pkwy										
(4810) Holly Arbor Dr	0.03	140	R			From: 20-1569 Ironbridge Pkwy					NA			NA		09/05/2006
						To: 20-4809 Oak Landing Dr										
(4810) Holly Arbor Dr	0.03	120	R			From: 20-4809 Oak Landing Dr					NA			NA		09/05/2006
						To: 20-4808 Holly Arbor Ct										
(4810) Holly Arbor Dr	0.05	50	R			From: 20-4808 Holly Arbor Ct					NA			NA		09/05/2006
						To: Cul-de-Sac										
(4811) Hickory Landing Pl	0.06	70	R			From: Cul-de-Sac					NA			NA		11/13/2003
						To: 20-4810 Arbor Banks Terrace										
(4812) Maple Landing Pl	0.07	50	R			From: 20-4810 Arbor Banks Terrace					NA			NA		11/13/2003
						To: Cul-de-Sac										
(4813) Arbor Banks Ct	0.03	20	R			From: Cul-de-Sac					NA			NA		11/13/2003
						To: 20-4810 Arbor Banks Terrace										

Virginia Department of Transportation  
Traffic Engineering Division  
2007  
Annual Average Daily Traffic Volume Estimates By Section of Route  
Chesterfield Maintenance Area

Route	Length	AADT	QA	4Tire	Bus	Truck				QC	K Factor	QK	Dir Factor	AAWDT	QW	Year
						2Axle	3+Axle	1Trail	2Trail							
<b>Chesterfield County</b>																
(4814) Arbor Highlands Terr	0.09	70	R			From: 0.09 MS 20-1569					NA			NA		11/13/2003
(4814) Hidden Arbor Pl	0.05	70	R			From: 20-1569 Ironbridge Pkwy					NA			NA		11/13/2003
						To: 0.05 MN 20-1569										
(4815) Arbor Landing Dr	0.37	350	R			From: Dead End					NA			NA		09/05/2006
						To: 20-1569 Ironbridge Pkwy										
(4816) Ashley Landing Ct	0.03	47	R			From: Cul-de-Sac					NA			NA		09/05/2006
						To: 20-4815 Arbor Landing Dr										
(4816) Misty Arbor Pl	0.03	40	R			From: Cul-de-Sac					NA			NA		09/05/2006
						To: Cul-de-Sac										
(4817) Evergreen Arbor Pl	0.05	40	R			From: Cul-de-Sac					NA			NA		09/05/2006
						To: 20-4815 Arbor Landing Dr										
(4817) Reflections Point	0.03	46	R			From: Cul-de-Sac					NA			NA		09/05/2006
						To: Cul-de-Sac										
(4818) Summer Arbor Lane	0.03	120	R			From: Cul-de-Sac					NA			NA		09/05/2006
						To: 20-4815 Arbor Landing Dr										
(4818) Pintail Landing Pl	0.30	47	R			From: Cul-de-Sac					NA			NA		09/05/2006
						To: Cul-de-Sac										
(4819) Willow Landing Way	0.07	80	R			From: 20-4818 Pintail Landing Pl					NA			NA		09/05/2006
						To: Cul-de-Sac										
(4820) Rose Arbor Ct	0.05	60	R			From: 20-1569 Ironbridge Pkwy					NA			NA		09/05/2006
						To: Cul-de-Sac										
(4821) Cedar Landing Terrace	0.08	80	R			From: 20-1569 Ironbridge Pkwy					NA			NA		09/05/2006
						To: Cul-de-Sac										
(4822) Brentwood Arbor Ct	0.08	90	R			From: Cul-de-Sac					NA			NA		09/05/2006
						To: 20-1569 Ironbridge Pkwy										
(4823) Heather Landing Pl	0.06	70	R			From: Cul-de-Sac					NA			NA		09/05/2006
						To: 20-1569 Ironbridge Pkwy										
(4824) Stephens Point Dr	0.13	180	R			From: 20-1569 Ironbridge Pkwy					NA			NA		09/12/2006
						To: Cul-de-Sac										
(4825) Stephens Point Ct	0.04	60	R			From: 20-4824 Stephens Point Dr					NA			NA		09/12/2006
						To: Cul-de-Sac										
(4826) Gadwell Landing Ct	0.05	70	R			From: Cul-de-Sac					NA			NA		09/12/2006
						To: 20-4815; 20-4828										
(4827) Sweetbay Arbor Pl	0.05	60	R			From: 20-4815; 20-4805					NA			NA		09/12/2006
						To: Cul-de-Sac										
(4828) Arbor Craft Way	0.11	140	R			From: 20-4815; 20-4826					NA			NA		09/12/2006
						To: Cul-de-Sac										
(4829) Spring Arbor Ct	0.04	50	R			From: Cul-de-Sac					NA			NA		09/12/2006
						To: 20-4828 Arbor Craft Way										

Virginia Department of Transportation  
Traffic Engineering Division  
2007  
Annual Average Daily Traffic Volume Estimates By Section of Route  
Chesterfield Maintenance Area

Route	Length	AADT	QA	4Tire	Bus	Truck				QC	K Factor	QK	Dir Factor	AAWDT	QW	Year
						2Axle	3+Axle	1Trail	2Trail							
<b>Chesterfield County</b>																
(4830) Teelin Ct	0.06	60	R								NA		NA			11/13/2003
(4831) Lifford Lane	0.16	80	R								NA		NA			11/13/2003
(4832) Fermanagh Dr	0.09	60	R								NA		NA			11/13/2003
(4833)	0.03	80	R								NA		NA			11/13/2003
(4834)	0.03	80	R								NA		NA			11/13/2003
(4835) Hogans Alley	0.40	950	R								NA		NA			09/12/2006
(4835) Hogans Alley	0.17	430	R								NA		NA			09/12/2006
(4835)	1.13	200	R								NA		NA			08/06/2003
(4836) Rivers Bank Blvd	0.09	1600	R								NA		NA			09/12/2006
(4837)	0.15	9	R								NA		NA			11/13/2003
(4838) Middlecoff Dr	0.40	500	R								NA		NA			09/12/2006
(4839)	0.16	130	R								NA		NA			11/13/2003
(4840) Rivers Bend Blvd	0.89	5200	R								NA		NA			09/12/2006
(4841) Kingston Ave	0.18	1700	R								NA		NA			09/12/2006
(4841) Kingston Ave	0.47	1900	R								NA		NA			09/12/2006
(4842) Greenside Ct	0.06	90	R								NA		NA			09/12/2006
(4843) Green Garden Way	0.16	30	R								NA		NA			09/12/2006
(4844) Green Garden Pl	0.05	70	R								NA		NA			09/12/2006
(4845) Harbour Hill Rd	0.13	360	R								NA		NA			09/12/2006

Virginia Department of Transportation  
 Traffic Engineering Division  
 2007  
 Annual Average Daily Traffic Volume Estimates By Section of Route  
 Chesterfield Maintenance Area

Route	Length	AADT	QA	4Tire	Bus	Truck				QC	K Factor	QK	Dir Factor	AAWDT	QW	Year
						2Axle	3+Axle	1Trail	2Trail							
<b>Chesterfield County</b>																
(4846) Harbour Hill Pl	0.23	230	R								NA		NA			09/12/2006
(4847) Spinnaker Cove Rd	0.16	150	R								NA		NA			09/12/2006
(4848) Harbour Ridge Rd	0.10	100	R								NA		NA			12/08/2003
(4849) Bay Hill Dr	0.14	120	R								NA		NA			09/12/2006
(4849) Bay Hill Dr	0.17	160	R								NA		NA			09/12/2006
(4850) Redbird Dr	0.13	270	R								NA		NA			09/12/2006
(4850) Redbird Dr	0.08	370	R								NA		NA			09/12/2006
(4850) Redbird Dr	0.08	260	R								NA		NA			09/12/2006
(4851) Old St Andrews Pl	0.09	80	R								NA		NA			09/12/2006
(4851) Crystal Downs Lane	0.05	250	R								NA		NA			09/12/2006
(4851) Crystal Downs Lane	0.14	110	R								NA		NA			09/12/2006
(4852) Crystal Downs Ct	0.07	70	R								NA		NA			09/12/2006
(4853) Hogans Dr	0.34	1500	R								NA		NA			09/12/2006
(4853) Hogans Dr	0.13	1000	R								NA		NA			09/12/2006
(4853) Hogans Dr	0.10	960	R								NA		NA			09/12/2006
(4853) Hogans Dr	0.03	40	R								NA		NA			09/12/2006
(4854) Hogans Ct	0.03	48	R								NA		NA			09/12/2006
(4855) Rivers Bend Rd	0.41	1300	R								NA		NA			09/12/2006
(4856) Rivers Bend Circle	0.64	310	R								NA		NA			09/12/2006
(4857) Rivers Bend Ct	0.08	40	R								NA		NA			09/12/2006
(4858) Karlyn Ct	0.06	48	R								NA		NA			09/12/2006

Virginia Department of Transportation  
 Traffic Engineering Division  
 2007  
 Annual Average Daily Traffic Volume Estimates By Section of Route  
 Chesterfield Maintenance Area

Route	Length	AADT	QA	4Tire	Bus	-----Truck-----				QC	K Factor	QK	Dir Factor	AAWDT	QW	Year
						2Axle	3+Axle	1Trail	2Trail							
<b>Chesterfield County</b>																
(4859) Kristen Lane	0.20	120	R				From: 20-4856 Rivers Bend Circle							NA		09/12/2006
							To: Dead End									
(4860) Scrimshaw Dr	0.08	770	R				From: 20-4855 Rivers Bend Rd							NA		09/12/2006
							To: 20-4861 Scrimshaw Ct									
(4860) Scrimshaw Dr	0.10	700	R				From: 20-4861 Scrimshaw Ct							NA		09/12/2006
							To: 20-4862 Scrimshaw Circle									
(4860) Scrimshaw Dr	0.25	540	R				From: 20-4862 Scrimshaw Circle							NA		09/12/2006
							To: 20-4863									
(4861) Scrimshaw Ct	0.05	47	R				From: 20-4860 Scrimshaw Dr							NA		09/12/2006
							To: Cul-de-Sac									
(4862) Scrimshaw Circle	0.08	60	R				From: 20-4860 Scrimshaw Dr							NA		09/12/2006
							To: Cul-de-Sac									
(4863) Nightingale Ct	0.05	60	R				From: Cul-de-Sac							NA		09/12/2006
							To: 20-4860 Scrimshaw Dr									
(4863) Nightingale Dr	0.23	370	R				From: 20-4860 Scrimshaw Dr							NA		09/12/2006
							To: 20-4850 Redbird Dr									
(4863) Nightingale Dr	0.24	170	R				From: 20-4850 Redbird Dr							NA		09/12/2006
							To: Cul-de-Sac									
(4864) Thornhill Dr	0.06	46	R				From: Cul-de-Sac							NA		08/04/2003
							To: 20-4869									
(4864) Thornhill Dr	0.07	210	R				From: 20-4869							NA		08/04/2003
							To: 20-4868 Rystock Ct									
(4864) Thornhill Dr	0.08	250	R				From: 20-4868 Rystock Ct							NA		08/04/2003
							To: 20-4867									
(4864) Thornhill Dr	0.07	420	R				From: 20-4867							NA		08/04/2003
							To: 20-4866 Thornhill Ct									
(4864) Thornhill Dr	0.09	460	R				From: 20-4866 Thornhill Ct							NA		08/04/2003
							To: 20-4865									
(4864) Thornhill Dr	0.09	570	R				From: 20-4865							NA		08/04/2003
							To: 20-828 Bermuda Orchard Lane									
(4865)	0.07	50	R				From: Cul-de-Sac							NA		08/04/2003
							To: 20-4864 Thornhill Dr									
(4865)	0.07	60	R				From: 20-4864 Thornhill Dr							NA		08/04/2003
							To: Cul-de-Sac									
(4866) Thornhill Ct	0.05	60	R				From: Cul-de-Sac							NA		08/04/2003
							To: 20-4864 Thornhill Dr									
(4867)	0.12	100	R				From: 20-4879							NA		08/04/2003
							To: 20-4886 Rockhaven Ct									
(4867)	0.24	190	R				From: 20-4886 Rockhaven Ct							NA		08/04/2003
							To: 20-4864 Thornhill Dr									
(4868) Rystock Ct	0.04	40	R				From: Cul-de-Sac							NA		08/04/2003
							To: 20-4864 Thornhill Dr									

Virginia Department of Transportation  
Traffic Engineering Division  
2007  
Annual Average Daily Traffic Volume Estimates By Section of Route  
Chesterfield Maintenance Area

Route	Length	AADT	QA	4Tire	Bus	Truck				QC	K Factor	QK	Dir Factor	AAWDT	QW	Year
						2Axle	3+Axle	1Trail	2Trail							
<b>Chesterfield County</b>																
(4869) Nomini Ct	0.04	30	R									NA		NA		09/12/2006
(4869) Thornhill Pl	0.15	110	R									NA		NA		09/12/2006
(4870) Derbycreek Lane	0.27	290	R									NA		NA		09/12/2006
(4871) Winners Circle	0.04	40	R									NA		NA		09/12/2006
(4872) Furlong Terrace	0.05	46	R									NA		NA		09/12/2006
(4873) Back Stretch Ct	0.07	70	R									NA		NA		09/12/2006
(4874) Rothschild Dr	0.19	220	R									NA		NA		08/04/2003
(4875) Hollingsford Dr	0.07	180	R									NA		NA		08/04/2003
(4876) Wellshire Pl	0.10	90	R									NA		NA		08/04/2003
(4876) Wellshire Pl	0.09	80	R									NA		NA		08/04/2003
(4877) Martineau Dr	0.14	220	R									NA		NA		12/08/2003
(4877) Martineau Dr	0.11	40	R									NA		NA		12/08/2003
(4878) Copperton Circle	0.04	50	R									NA		NA		09/12/2006
(4879)	0.46	310	R									NA		NA		11/13/2003
(4880) Old Wrexham Rd	0.28	510	R									NA		NA		09/12/2006
(4881) Old Wrexham Circle	0.04	50	R									NA		NA		09/12/2006
(4882) Old Wrexham Pl	0.04	40	R									NA		NA		09/12/2006
(4883) Homeland Ct	0.05	70	R									NA		NA		09/12/2006
(4884) Greyledge Blvd	0.55	1200	R									NA		NA		09/12/2006

Virginia Department of Transportation  
 Traffic Engineering Division  
 2007  
 Annual Average Daily Traffic Volume Estimates By Section of Route  
 Chesterfield Maintenance Area

Route	Length	AADT	QA	4Tire	Bus	Truck				QC	K Factor	QK	Dir Factor	AAWDT	QW	Year
						2Axle	3+Axle	1Trail	2Trail							
<b>Chesterfield County</b>																
(4885) Rock Harvest Ct	0.04	80	R			From: 20-4884 Greyledge Blvd					NA			NA		09/12/2006
						To: Cul-de-Sac										
(4886) Rockhaven Ct	0.15	160	R			From: Cul-de-Sac					NA			NA		09/12/2006
						To: 20-4867; 20-4867										
(4887) Greyledge Trail	0.05	40	R			From: 20-4884 Greyledge Blvd					NA			NA		09/12/2006
						To: Cul-de-Sac										
(4888) Greyledge Pl	0.05	50	R			From: 20-4884 Greyledge Blvd					NA			NA		09/12/2006
						To: Cul-de-Sac										
(4889) Greyledge Ct	0.05	50	R			From: 20-4884 Greyledge Blvd					NA			NA		09/12/2006
						To: Cul-de-Sac										
(4890) Green Orchard Dr	0.09	440	R			From: 20-828 Bermuda Orchard Lane					NA			NA		09/12/2006
						To: 20-4891 Orchard Leaf Pl										
(4890) Green Orchard Dr	0.04	340	R			From: 20-4891 Orchard Leaf Pl					NA			NA		09/12/2006
						To: 20-4892 Orchard Leaf Ct										
(4890) Orchard Harvest Dr	0.03	220	R			From: 20-4892 Orchard Leaf Ct					NA			NA		09/12/2006
						To: 20-4893										
(4890) Orchard Harvest Dr	0.08	140	R			From: 20-4893					NA			NA		09/12/2006
						To: Cul-de-Sac										
(4891) Orchard Leaf Pl	0.10	49	R			From: 20-4890 Green Orchard Dr					NA			NA		09/12/2006
						To: Cul-de-Sac										
(4892) Orchard Leaf Ct	0.04	40	R			From: Cul-de-Sac					NA			NA		09/12/2006
						To: 20-4890 Orchard Harvest Dr; Green Orchard Dr										
(4893) Orchard Leaf Court	0.05	40	R			From: 20-4890 Orchard Harvest Dr					NA			NA		09/12/2006
						To: Cul-de-Sac										
(4894)	0.05	30	R			From: 20-4879					NA			NA		11/13/2003
						To: Cul-de-Sac										
(4895) Business Center Dr	0.20	930	R			From: 20-645 Branchway Rd					NA			NA		09/12/2006
						To: Dead End										
(4896)	0.05	40	R			From: 20-4879					NA			NA		11/13/2003
						To: Cul-de-Sac										
(4897)	0.05	20	R			From: 20-4879					NA			NA		11/13/2003
						To: Cul-de-Sac										
(4898)	0.05	20	R			From: 20-4879					NA			NA		11/13/2003
						To: Cul-de-Sac										
(4899)	0.25	350	R			From: 20-4879					NA			NA		11/13/2003
						To: Dead End										
(4900) Triple Crown Dr	0.17	690	R			From: 20-662 Spring Run Rd					NA			NA		09/12/2006
						To: 20-4904 Flag Tail Dr										



Virginia Department of Transportation  
 Traffic Engineering Division  
 2007  
 Annual Average Daily Traffic Volume Estimates By Section of Route  
 Chesterfield Maintenance Area

Route	Length	AADT	QA	4Tire	Bus	Truck				QC	K Factor	QK	Dir Factor	AAWDT	QW	Year
						2Axle	3+Axle	1Trail	2Trail							
<b>Chesterfield County</b>																
(4901) Whirlaway Dr	0.67	440	R								NA			NA		09/12/2006
(4901) Whirlaway Dr	0.08	940	R								NA			NA		09/12/2006
(4901) Whirlaway Dr	0.23	840	R								NA			NA		09/12/2006
(4901) Whirlaway Dr	0.10	670	R								NA			NA		09/12/2006
(4901) Whirlaway Dr	0.11	520	R								NA			NA		09/12/2006
(4901) Whirlaway Dr	0.07	420	R								NA			NA		09/12/2006
(4901) Whirlaway Dr	0.11	290	R								NA			NA		09/12/2006
(4901) Whirlaway Dr	0.07	190	R								NA			NA		07/31/2003
(4901) Whirlaway Dr	0.10	220	R								NA			NA		07/31/2003
(4902) Whirlaway Pl	0.06	40	R								NA			NA		11/13/2006
(4903) Whirlaway Ct	0.04	40	R								NA			NA		11/13/2006
(4904)	0.10	220	R								NA			NA		07/31/2003
(4904) Flag Tail Dr	0.55	200	R								NA			NA		11/13/2006
(4905) Citation Dr	0.08	250	R								NA			NA		12/08/2003
(4905) Citation Dr	0.14	210	R								NA			NA		12/08/2003
(4906) Belmont Stakes Dr	0.08	460	R								NA			NA		12/08/2003
(4906) Belmont Stakes Dr	0.28	740	R								NA			NA		12/08/2003
(4906) Belmont Stakes Dr	0.07	940	R								NA			NA		12/08/2003
(4906) Belmont Stakes Dr	0.04	470	R								NA			NA		12/08/2003
(4906) Belmont Stakes Dr	0.07	140	R								NA			NA		12/08/2003
(4906) Belmont Stakes Dr	0.07	80	R								NA			NA		12/08/2003
(4907) Belmont Stakes Pl	0.07	60	R								NA			NA		12/10/2003
(4908) Gallant Fox Dr	0.08	300	R								NA			NA		08/27/2003

Virginia Department of Transportation  
 Traffic Engineering Division  
 2007  
 Annual Average Daily Traffic Volume Estimates By Section of Route  
 Chesterfield Maintenance Area

Route	Length	AADT	QA	4Tire	Bus	-----Truck-----				QC	K Factor	QK	Dir Factor	AAWDT	QW	Year
						2Axle	3+Axle	1Trail	2Trail							
<b>Chesterfield County</b>																
(4908) Gallant Fox Dr	0.14	290	R			From: 20-4909 Gallant Fox Ct					NA			NA		08/27/2003
(4908) Gallant Fox Dr	0.07	260	R			To: 20-4923 Gallant Fox Terrace					NA			NA		08/27/2003
(4909) Gallant Fox Ct	0.16	130	R			From: 20-4920 Kentucky Derby Dr					NA			NA		08/27/2003
(4910) Gallant Fox Pl	0.03	40	R			To: Cul-de-Sac					NA			NA		11/13/2006
(4911) Flag Tail Wat	0.06	60	R			From: Cul-de-Sac					NA			NA		11/13/2006
(4912) Pensive Pl	0.04	30	R			To: 20-4904 Flag Tail Dr					NA			NA		11/13/2006
(4913) Buck Rub Lane	0.09	60	R			From: 20-4904 Flag Tail Dr					NA			NA		11/13/2006
(4914) Buck Rub Pl	0.09	60	R			To: Cul-de-Sac					NA			NA		11/13/2006
(4915) Buck Rub Circle	0.04	49	R			From: 20-4713 Buck Rub Dr					NA			NA		07/01/2003
(4916) Belmont Stakes Ct	0.09	100	R			To: Cul-de-Sac					NA			NA		10/14/2003
(4917) Count Fleet Dr	0.12	90	R			From: 20-4906 Belmont Stakes Dr					NA			NA		11/30/2006
(4917) Count Fleet Dr	0.04	40	R			To: 20-4921 War Admiral Dr					NA			NA		11/30/2006
(4918) Assault Dr	0.07	70	R			From: 20-4918 Assault Dr					NA			NA		11/30/2006
(4919) Affirmed Dr	0.12	130	R			To: Cul-de-Sac					NA			NA		12/08/2003
(4919) Affirmed Dr	0.07	190	R			From: 20-4921 War Admiral Dr					NA			NA		12/08/2003
(4920) Kentucky Derby Dr	0.13	150	R			To: 20-4918 Assault Dr					NA			NA		11/19/2003
(4920) Kentucky Derby Dr	0.08	280	R			From: 20-4917 Count Fleet Dr					NA			NA		11/19/2003
(4920) Kentucky Derby Dr	0.34	1600	R			To: 20-4919 Affirmed Dr					NA			NA		11/19/2003
(4920) Kentucky Derby Dr	0.12	190	R			From: 20-4921 War Admiral Dr					NA			NA		11/19/2003
(4921) War Admiral Dr	0.19	340	R			To: 20-4713 Buck Rub Dr					NA			NA		12/08/2003

Virginia Department of Transportation  
Traffic Engineering Division  
2007  
Annual Average Daily Traffic Volume Estimates By Section of Route  
Chesterfield Maintenance Area

Route	Length	AADT	QA	4Tire	Bus	Truck				QC	K Factor	QK	Dir Factor	AAWDT	QW	Year
						2Axle	3+Axle	1Trail	2Trail							
<b>Chesterfield County</b>																
(4921) War Admiral Dr	0.06	290	R			From: 20-4917 Count Fleet Dr					NA			NA		12/08/2003
(4921) War Admiral Dr	0.07	260	R			To: 20-4919 Affirmed Dr					NA			NA		12/08/2003
(4922) Secretariat Dr	0.51	250	R			From: 20-4920 Kentucky Derby Dr					NA			NA		11/30/2006
(4922) Secretariat Dr	0.19	200	R			To: 20-5048 Genuine Risk Lane					NA			NA		11/30/2006
(4922) Secretariat Dr	0.16	260	R			From: 20-5043 Northern Dancer Ct					NA			NA		11/30/2006
(4923) Gallant Fox Terrace	0.05	80	R			To: 20-4920 Kentucky Derby Dr					NA			NA		10/14/2003
(4924) Kentucky Derby Ct	0.08	90	R			From: Cul-de-Sac					NA			NA		10/14/2003
(4925) Kentucky Derby Pl	0.05	60	R			To: 20-4920 Kentucky Derby Dr					NA			NA		10/14/2003
(4926) Stallion Way	0.05	250	R			From: 20-4920 Kentucky Derby Dr					NA			NA		10/14/2003
(4926) Stallion Way	0.05	60	R			To: 20-4927 Nashua Dr					NA			NA		10/14/2003
(4927) Nashua Dr	0.28	320	R			From: Cul-de-Sac					NA			NA		07/31/2003
(4927) Nashua Dr	0.07	110	R			To: 20-4922 Secretariat Dr					NA			NA		07/31/2003
(4927) Nashua Dr	0.09	160	R			From: 20-4929 Nashua Pl					NA			NA		07/31/2003
(4928) Nashua Ct	0.03	60	R			To: 20-4928 Nashua Ct					NA			NA		07/31/2003
(4929) Nashua Pl	0.06	40	R			From: 20-4926 Stallion Way					NA			NA		11/30/2006
(4930) Stoney Creek Pkwy	0.96	1700	R			To: Cul-de-Sac					NA			NA		11/15/2006
(4931) Oak Hollow Rd	0.18	170	R			From: SR 144 N, Harrowgate Rd					NA			NA		11/15/2006
(4932) Twin Cedars Rd	0.38	820	R			To: SR 144 S; 20-706					NA			NA		11/15/2006
(4933) Foxwood Rd	0.21	190	R			From: 20-4930 Stoney Creek Pkwy					NA			NA		11/15/2006
(4934)	0.09	30	R			To: Cul-de-Sac					NA			NA		08/27/2003
						From: Cul-de-Sac					NA			NA		08/27/2003
						To: 20-4932 Twin Cedars Rd					NA			NA		08/27/2003
						From: Cul-de-Sac					NA			NA		08/27/2003
						To: 20-4927 Nashua Dr					NA			NA		08/27/2003

Virginia Department of Transportation  
Traffic Engineering Division  
2007  
Annual Average Daily Traffic Volume Estimates By Section of Route  
Chesterfield Maintenance Area

Route	Length	AADT	QA	4Tire	Bus	-----Truck-----				QC	K Factor	QK	Dir Factor	AAWDT	QW	Year
						2Axle	3+Axle	1Trail	2Trail							
<b>Chesterfield County</b>																
(4935) Cobble Glen Ct	0.09	90	R				From: 20-4932 Twin Cedars Rd				NA			NA		11/15/2006
							To: Cul-de-Sac									
(4936) Twin Cedars Terrace	0.04	46	R				From: Cul-de-Sac				NA			NA		11/15/2006
							To: 20-4932 Twin Cedars Rd									
(4937) Twin Cliffs Lane	0.10	180	R				From: 20-4932 Twin Cedars Rd				NA			NA		11/15/2006
							To: 20-4939 Cedar Cliff Rd									
(4938) Twin Cedars Ct	0.06	70	R				From: Cul-de-Sac				NA			NA		11/15/2006
							To: 20-4932 Twin Cedars Rd									
(4939) Cedar Cliff Rd	0.52	650	R				From: Cul-de-Sac				NA			NA		11/15/2006
							To: End Loop									
(4940) Cedar Cliff Ct	0.03	50	R				From: Cul-de-Sac				NA			NA		11/15/2006
							To: 20-4939 Cedar Cliff Rd									
(4941) Cedar Cliff Terrace	0.07	90	R				From: Cul-de-Sac				NA			NA		11/15/2006
							To: 20-4939 Cedar Cliff Rd									
(4942) Hickory Glen Rd	0.13	100	R				From: 20-4939 Cedar Cliff Rd				NA			NA		11/15/2006
							To: Dead End									
(4943) Cedar Cliff Dr	0.05	720	R				From: 20-4939 Cedar Cliff Rd				NA			NA		11/15/2006
							To: 20-4930 Stoney Creek Pkwy									
(4944) Stoney Creek Lane	0.05	40	R				From: Cul-de-Sac				NA			NA		11/15/2006
							To: 20-4930 Stoney Creek Pkwy									
(4945)	0.10	30	R				From: Cul-de-Sac				NA			NA		08/27/2003
							To: 20-4927 Nashua Dr									
(4946) Whirlaway Terrace	0.04	60	R				From: 20-4901 Whirlaway Dr				NA			NA		11/30/2006
							To: Cul-de-Sac									
(4947) Whirlaway Turn	0.04	50	R				From: 20-4901 Whirlaway Dr				NA			NA		11/30/2006
							To: Cul-de-Sac									
(4948) Hill Spring Dr	0.14	180	R				From: Cul-de-Sac				NA			NA		11/15/2006
							To: 20-4932 Twin Cedars Rd									
(4949) Hill Spring Terrace	0.09	120	R				From: Cul-de-Sac				NA			NA		11/15/2006
							To: Cul-de-Sac									
(4950) Sandy Oak Rd	0.37	170	R				From: 20-4930 S, Stoney Creek Pkwy				NA			NA		11/15/2006
							To: 20-4930 N, Stoney Creek Pkwy									
(4951) Sandy Oak Ct	0.04	49	R				From: Cul-de-Sac				NA			NA		11/15/2006
							To: 20-4950 Sandy Oak Rd									
(4952) Sandy Oak Terrace	0.04	50	R				From: 20-4950 Sandy Oak Rd				NA			NA		11/15/2006
							To: Cul-de-Sac									
(4953) Pungo Terrace	0.11	130	R				From: 20-4496				NA			NA		11/30/2006
							To: Cul-de-Sac									

Virginia Department of Transportation  
 Traffic Engineering Division  
 2007  
 Annual Average Daily Traffic Volume Estimates By Section of Route  
 Chesterfield Maintenance Area

Route	Length	AADT	QA	4Tire	Bus	-----Truck-----				QC	K Factor	QK	Dir Factor	AAWDT	QW	Year
						2Axle	3+Axle	1Trail	2Trail							
<b>Chesterfield County</b>																
(4954)	0.32	560	R											NA	NA	10/30/2003
(4954)	0.08	400	R											NA	NA	10/30/2003
(4954)	0.16	480	R											NA	NA	10/30/2003
(4955) Laurel Spring Ct	0.13	140	R											NA	NA	11/15/2006
(4956) Greyfield Pl	0.04	47	R											NA	NA	11/15/2006
(4957) Stoney Creek Ct	0.04	60	R											NA	NA	11/15/2006
(4958) Stoney Creek Terrace	0.04	40	R											NA	NA	11/15/2006
(4959) Burnettedale Ct	0.09	40	R											NA	NA	11/15/2006
(4960)	0.05	40	R											NA	NA	10/30/2003
(4960)	0.24	190	R											NA	NA	10/30/2003
(4961) Highpaige Way	0.12	110	R											NA	NA	10/30/2003
(4962) Old Hampstead Ct	0.16	160	R											NA	NA	11/15/2006
(4962) Old Hampstead Ct	0.06	180	R											NA	NA	11/15/2006
(4963) Old Hampstead Lane	0.11	330	R											NA	NA	11/15/2006
(4964) Happy Hill Rd	0.30	2400	F	97%	1%	1%	0%	0%	0%	C	0.105	F	0.5	2400	F	2007
(4964) Happy Hill Rd	0.17	3100	R											NA	NA	11/15/2006
(4964) Happy Hill Rd	0.17	3200	R											NA	NA	11/15/2006
(4965) Lippingham Pl	0.04	650	R											NA	NA	11/15/2006
(4966) Lippingham Dr	0.31	230	R											NA	NA	11/15/2006
(4966)	0.20	280	R											NA	NA	11/13/2003

Virginia Department of Transportation  
Traffic Engineering Division  
2007  
Annual Average Daily Traffic Volume Estimates By Section of Route  
Chesterfield Maintenance Area

Route	Length	AADT	QA	4Tire	Bus	-----Truck-----				QC	K Factor	QK	Dir Factor	AAWDT	QW	Year
						2Axle	3+Axle	1Trail	2Trail							
<b>Chesterfield County</b>																
(4967) Lippingham Lane	0.33	170	R										NA	NA		11/30/2006
(4968) Lippingham Terrace	0.08	90	R										NA	NA		11/30/2006
(4969)	0.06	40	R										NA	NA		11/13/2003
(4970) Pagehurst Dr	0.37	250	R										NA	NA		11/30/2006
(4971)	0.18	90	R										NA	NA		08/27/2003
(4972)	0.18	120	R										NA	NA		08/27/2003
(4973)	0.07	20	R										NA	NA		08/27/2003
(4974)	0.05	20	R										NA	NA		08/27/2003
(4975)	0.06	20	R										NA	NA		08/27/2003
(4976)	0.17	100	R										NA	NA		11/13/2003
(4977)	0.11	360	R										NA	NA		11/13/2003
(4978) Nairn Lane	0.24	190	R										NA	NA		11/30/2006
(4978)	0.51	150	R										NA	NA		11/13/2003
(4979)	0.08	420	R										NA	NA		11/13/2003
(4980) Mill Forest Dr	0.17	160	R										NA	NA		11/27/2006
(4981) Mill Forest Ct	0.03	40	R										NA	NA		11/27/2006
(4982) Mill Lock Terrace	0.12	60	R										NA	NA		11/27/2006
(4983) Silver Creek Ct	0.07	60	R										NA	NA		11/27/2006
(4984) Native Dancer Dr	0.05	46	R										NA	NA		11/27/2006

Virginia Department of Transportation  
 Traffic Engineering Division  
 2007  
 Annual Average Daily Traffic Volume Estimates By Section of Route  
 Chesterfield Maintenance Area

Route	Length	AADT	QA	4Tire	Bus	-----Truck-----				QC	K Factor	QK	Dir Factor	AAWDT	QW	Year
						2Axle	3+Axle	1Trail	2Trail							
<b>Chesterfield County</b>																
(4984) Native Dancer Dr	0.04	370	R				20-4700				NA			NA		11/27/2006
(4984) Native Dancer Dr	0.06	300	R				20-4986 Lucky Debonair Lane				NA			NA		11/27/2006
(4984) Native Dancer Dr	0.06	80	R				20-4985 Swale Lane				NA			NA		11/27/2006
							Cul-de-Sac									
(4985) Swale Lane	0.06	80	R				20-4984 Native Dancer Dr				NA			NA		11/27/2006
(4985) Swale Lane	0.15	70	R				20-4997 Proud Clairion Lane				NA			NA		11/27/2006
							20-4994									
(4986) Lucky Debonair Lane	0.17	110	R				20-4984 Native Dancer Dr				NA			NA		11/27/2006
(4986) Lucky Debonair Lane	0.05	60	R				20-4994				NA			NA		11/27/2006
							Cul-de-Sac									
(4987) Winning Colors Lane	0.11	410	R				20-4700				NA			NA		11/27/2006
(4987) Winning Colors Lane	0.06	240	R				20-4988 Winning Colors Ct				NA			NA		11/27/2006
(4987) Winning Colors Lane	0.13	350	R				20-4989 Winning Colors Pl				NA			NA		11/27/2006
							20-5048 Genuine Risk Lane									
(4988) Winning Colors Ct	0.05	60	R				20-4987 Winning Colors Lane				NA			NA		11/27/2006
							Cul-de-Sac									
(4989) Winning Colors Pl	0.08	100	R				20-4987 Winning Colors Lane				NA			NA		11/27/2006
							Cul-de-Sac									
(4990) Alysheba Lane	0.04	210	R				20-662 Spring Run Rd				NA			NA		11/27/2006
							20-4901 Whirlaway Dr									
(4991) Whirlaway Trail	0.08	50	R				20-4901 Whirlaway Dr				NA			NA		11/27/2006
							Cul-de-Sac									
(4992) Whirlaway Way	0.08	40	R				20-4901 Whirlaway Dr				NA			NA		11/27/2006
							Cul-de-Sac									
(4993) Pungo Ct	0.12	60	R				Cul-de-Sac				NA			NA		11/27/2006
							20-4496 Chesdin Green Way									
(4994) Chateaugay Lane	0.03	980	R				20-4700				NA			NA		11/27/2006
(4994) Chateaugay Lane	0.08	950	R				20-4986 Lucky Debonair Lane				NA			NA		11/27/2006
(4994) Chateaugay Lane	0.06	970	R				20-4985 Swale Lane				NA			NA		11/27/2006
(4994) Chateaugay Lane	0.05	980	R				20-4995 Cannonade Lane				NA			NA		11/27/2006
(4994) Chateaugay Lane	0.03	710	R				20-4998 Decidedly Lane				NA			NA		11/27/2006
							Dead End									

Virginia Department of Transportation  
 Traffic Engineering Division  
 2007  
 Annual Average Daily Traffic Volume Estimates By Section of Route  
 Chesterfield Maintenance Area

Route	Length	AADT	QA	4Tire	Bus	-----Truck-----				QC	K Factor	QK	Dir Factor	AAWDT	QW	Year
						2Axle	3+Axle	1Trail	2Trail							
<b>Chesterfield County</b>																
(4995) Cannonade Lane	0.04	40	R								NA			NA		11/27/2006
(4995) Cannonade Lane	0.08	120	R								NA			NA		11/27/2006
(4995) Cannonade Lane	0.10	270	R								NA			NA		11/27/2006
(4996) Cannonade Ct	0.03	40	R								NA			NA		11/27/2006
(4997) Proud Clairion Lane	0.14	60	R								NA			NA		11/27/2006
(4998) Decidedly Lane	0.04	60	R								NA			NA		11/27/2006
(4998) Decidedly Lane	0.07	180	R								NA			NA		11/27/2006
(4998) Decidedly Lane	0.06	70	R								NA			NA		11/27/2006
(4999) Decidedly Ct	0.12	90	R								NA			NA		11/27/2006
(5000) Sandstone Ridge Rd	0.28	310	R								NA			NA		11/27/2006
(5000) Chestnut Bluff Rd	0.32	270	R								NA			NA		11/27/2006
(5001) Sandstone Ridge Ct	0.05	40	R								NA			NA		11/27/2006
(5002) Sandstone Ridge Terrac	0.13	110	R								NA			NA		11/27/2006
(5003) Orchard Grove Dr	0.12	70	R								NA			NA		11/27/2006
(5004) Chestnut Bluff Terrace	0.16	130	R								NA			NA		11/27/2006
(5005) Chestnut Bluff Pl	0.09	80	R								NA			NA		11/27/2006
(5006) Orchard Grove Lane	0.15	120	R								NA			NA		11/27/2006
(5007) Orchard Grove Ct	0.05	60	R								NA			NA		11/27/2006
(5008) Saddle Hill Dr	0.25	210	R								NA			NA		11/27/2006
(5009) Meadow Chase Rd	0.38	270	R								NA			NA		11/27/2006



Virginia Department of Transportation  
Traffic Engineering Division  
2007  
Annual Average Daily Traffic Volume Estimates By Section of Route  
Chesterfield Maintenance Area

Route	Length	AADT	QA	4Tire	Bus	-----Truck-----				QC	K Factor	QK	Dir Factor	AAWDT	QW	Year
						2Axle	3+Axle	1Trail	2Trail							
<b>Chesterfield County</b>																
(5010) Brandon Hill Dr	0.04	490	R				From: 20-5011 Buffalo Nickel Dr				NA			NA		11/27/2006
							To: 20-5013; 20-5014									
(5011) Buffalo Nickel Dr	0.17	NA					From: 20-5109 Buffalo Springs Dr				NA			NA		
							To: 20-5010 Brandon Hill Dr									
(5011) Buffalo Nickel Dr	0.18	220	R				From: Cul-de-Sac				NA			NA		11/27/2006
							To: Cul-de-Sac									
(5012) Buffalo Nickel Ct	0.08	90	R				From: Cul-de-Sac				NA			NA		11/27/2006
							To: 20-5011 Buffalo Nickel Dr									
(5013) Battlecreek Dr	0.66	1300	R				From: Cul-de-Sac				NA			NA		11/27/2006
							To: 20-5010 Brandon Hill Dr; 20-5014 Bay Knolls Trail									
(5013) Battlecreek Dr	0.34	3900	R				From: 20-654 Bailey Bridge Rd				NA			NA		11/27/2006
							To: 20-5013 Battlecreek Dr									
(5014) Bay Knolls Trail	0.04	1000	R				From: 20-5013 Battlecreek Dr				NA			NA		11/27/2006
							To: 20-5015 Bay Knolls Terrace; Bay Knolls Ct									
(5014) Bay Knolls Trail	0.12	780	R				From: 20-5016 Hillcreek Dr				NA			NA		11/27/2006
							To: Cul-de-Sac									
(5015) Bay Knolls Ct	0.05	40	R				From: Cul-de-Sac				NA			NA		11/27/2006
							To: 20-5014 Bay Knolls Trail									
(5015) Bay Knolls Terrace	0.11	70	R				From: Cul-de-Sac				NA			NA		11/27/2006
							To: Cul-de-Sac									
(5016) Hillcreek Dr	0.24	560	R				From: 20-5013 Battlecreek Dr				NA			NA		11/27/2006
							To: 20-5014 Bay Knolls Trail									
(5016) Hillcreek Dr	0.07	480	R				From: 20-5017 Hillcreek Terrace; Hillcreek Pl				NA			NA		11/27/2006
							To: 20-5018 Hillcreek Ct									
(5016) Hillcreek Dr	0.14	270	R				From: 20-5018 Hillcreek Ct				NA			NA		11/27/2006
							To: 20-5470 Point Landing Ct									
(5016) Hillcreek Dr	0.52	820	R				From: 20-5013 Battlecreek Dr				NA			NA		11/27/2006
							To: Cul-de-Sac									
(5017) Hillcreek Pl	0.04	40	R				From: Cul-de-Sac				NA			NA		11/27/2006
							To: 20-5016 Hillcreek Dr									
(5017) Hillcreek Terrace	0.08	47	R				From: Dead End				NA			NA		11/27/2006
							To: Cul-de-Sac									
(5018) Hillcreek Ct	0.08	40	R				From: Cul-de-Sac				NA			NA		11/27/2006
							To: 20-5016 Hillcreek Dr									
(5019) Buffalo Nickel Place	0.06	70	R				From: Cul-de-Sac				NA			NA		11/13/2003
							To: 20-5011 Buffalo Nickel Dr									
(5020) Royal Birkdale Pkwy	0.22	1900	R				From: 20-621 Winterpock Rd				NA			NA		11/27/2006
							To: 20-5021									
(5021) Royal Birkdale Dr	0.69	900	R				From: 20-5279				NA			NA		07/30/2003
							To: 20-5041									

Virginia Department of Transportation  
Traffic Engineering Division  
2007  
Annual Average Daily Traffic Volume Estimates By Section of Route  
Chesterfield Maintenance Area

Route	Length	AADT	QA	4Tire	Bus	-----Truck-----				QC	K Factor	QK	Dir Factor	AAWDT	QW	Year
						2Axle	3+Axle	1Trail	2Trail							
<b>Chesterfield County</b>																
(5021) Royal Birkdale Dr	0.07	830	R				From: 20-5041							NA		07/30/2003
(5021) Royal Birkdale Dr	0.07	790	R				To: 20-5040 Merseyside Lane							NA		07/30/2003
(5021) Royal Birkdale Dr	0.06	790	R				From: 20-5039							NA		07/30/2003
(5021) Royal Birkdale Dr	0.06	800	R				To: 20-5038 Duchess Way							NA		07/30/2003
(5021) Royal Birkdale Dr	0.29	780	R				From: 20-5036 Highgate Hill Dr							NA		11/27/2006
(5021) Royal Birkdale Dr	0.17	810	R				To: 20-5023 Old Brompton Rd							NA		07/30/2003
(5021) Royal Birkdale Dr	0.05	1300	R				From: 20-5020 Royal Birkdale Pkwy							NA		07/30/2003
(5021) Ainsdale Lane	0.24	900	R				To: 20-5022 Leamington Dr							NA		07/30/2003
(5021) Ainsdale Lane	0.34	510	R				From: 20-5024 Houghton St							NA		07/30/2003
(5022) Leamington Dr	0.15	120	R				To: Cul-de-Sac							NA		11/27/2006
(5023) Old Brompton Rd	0.12	100	R				From: Cul-de-Sac							NA		11/27/2006
(5024) Houghton St	0.12	90	R				To: 20-5021 Ainsdale Lane; Royal Birkdale Dr							NA		11/27/2006
(5024) Houghton St	0.08	240	R				From: 20-5021 Royal Birkdale Dr							NA		11/27/2006
(5024) Houghton St	0.08	240	R				To: Cul-de-Sac							NA		11/27/2006
(5024) Houghton St	0.06	270	R				From: Cul-de-Sac							NA		11/27/2006
(5024) Houghton St	0.06	270	R				To: 20-5026 Houghton Pl							NA		07/30/2003
(5024) Houghton St	0.06	270	R				From: 20-5025 Houghton Ct							NA		07/30/2003
(5025) Houghton Ct	0.05	40	R				To: 20-5021 Ainsdale Lane							NA		07/30/2003
(5025) Houghton Ct	0.05	40	R				From: 20-5024 Houghton St							NA		07/30/2003
(5026) Houghton Pl	0.12	110	R				To: Cul-de-Sac							NA		07/30/2003
(5027)	0.27	190	R				From: Cul-de-Sac							NA		07/30/2003
(5027)	0.27	190	R				To: 20-5021 Ainsdale Lane							NA		07/30/2003
(5028)	0.03	50	R				From: Cul-de-Sac							NA		07/30/2003
(5028)	0.03	50	R				To: 20-5027							NA		07/30/2003
(5029)	0.08	100	R				From: Cul-de-Sac							NA		07/30/2003
(5029)	0.08	100	R				To: 20-5021 Ainsdale Lane							NA		07/30/2003
(5035) Preakness Ct	0.18	130	R				From: Cul-de-Sac							NA		11/27/2006
(5035) Preakness Ct	0.18	130	R				To: 20-4922 Secretariat Dr							NA		11/27/2006
(5036) Highgate Hill Dr	0.07	80	R				From: Cul-de-Sac							NA		07/30/2003
(5036) Highgate Hill Dr	0.07	80	R				To: 20-5037 Highgate Hill Ct							NA		07/30/2003

Virginia Department of Transportation  
 Traffic Engineering Division  
 2007  
 Annual Average Daily Traffic Volume Estimates By Section of Route  
 Chesterfield Maintenance Area

Route	Length	AADT	QA	4Tire	Bus	-----Truck-----				QC	K Factor	QK	Dir Factor	AAWDT	QW	Year
						2Axle	3+Axle	1Trail	2Trail							
<b>Chesterfield County</b>																
(5036) Highgate Hill Dr	0.11	180	R			From: 20-5037 Highgate Hill Ct					NA		NA			07/30/2003
						To: 20-5021										
(5037) Highgate Hill Ct	0.06	60	R			From: 20-5036 Highgate Hill Dr					NA		NA			07/30/2003
						To: Cul-de-Sac										
(5038) Duchess Way	0.05	40	R			From: Cul-de-Sac					NA		NA			07/30/2003
						To: 20-5021 Royal Birkdale Dr										
(5039)	0.12	130	R			From: Cul-de-Sac					NA		NA			07/30/2003
						To: 20-5021 Royal Birkdale Dr										
(5040) Merseyside Lane	0.21	190	R			From: Cul-de-Sac					NA		NA			07/30/2003
						To: 20-5021 Royal Birkdale Dr										
(5041)	0.06	70	R			From: 20-5021 Royal Birkdale Dr					NA		NA			07/30/2003
						To: Cul-de-Sac										
(5042) Secretariat Ct	0.08	90	R			From: Cul-de-Sac					NA		NA			10/16/2006
						To: 20-4922 Secretariat Dr										
(5043) Northern Dancer Ct	0.14	80	R			From: Cul-de-Sac					NA		NA			10/16/2006
						To: 20-4922 Secretariat Dr										
(5044) Bold Forbes Lane	0.17	130	R			From: Cul-de-Sac					NA		NA			10/16/2006
						To: 20-4922 Secretariat Dr										
(5045) Bold Forbes Ct	0.04	30	R			From: Cul-de-Sac					NA		NA			10/16/2006
						To: 20-5044 Bold Forbes Lane										
(5046) Sunday Silence Lane	0.04	180	R			From: 20-654 Bailey Bridge Rd					NA		NA			10/16/2006
						To: 20-4922 Secretariat Dr										
(5046) Sunday Silence Lane	0.26	890	R			From: 20-4922 Secretariat Dr					NA		NA			10/16/2006
						To: 20-4922 Secretariat Dr										
(5047) Sunday Silence Ct	0.04	30	R			From: Cul-de-Sac					NA		NA			10/16/2006
						To: 20-5046 Sunday Silence Lane										
(5048) Genuine Risk Lane	0.23	360	R			From: 20-4922 Secretariat Dr					NA		NA			10/16/2006
						To: 20-4700										
(5049) Genuine Risk Ct	0.05	40	R			From: Cul-de-Sac					NA		NA			10/16/2006
						To: 20-5048 Genuine Risk Lane										
(5050) Cedar Crossing Dr	0.07	300	R			From: 20-3501 Lauren Lane					NA		NA			10/16/2006
						To: 20-5051 Cedar Crossing Terrace										
(5051) Cedar Crossing Terrace	0.22	200	R			From: Cul-de-Sac					NA		NA			10/16/2006
						To: Cul-de-Sac										
(5052) Cedar Crossing Pl	0.04	46	R			From: Cul-de-Sac					NA		NA			10/16/2006
						To: 20-5051 Cedar Crossing Tr										
(5053) Cedar Crossing Tr	0.15	190	R			From: Cul-de-Sac					NA		NA			10/16/2006
						To: 20-3501 Lauren Lane										

Virginia Department of Transportation  
Traffic Engineering Division  
2007  
Annual Average Daily Traffic Volume Estimates By Section of Route  
Chesterfield Maintenance Area

Route	Length	AADT	QA	4Tire	Bus	-----Truck-----				QC	K Factor	QK	Dir Factor	AAWDT	QW	Year
						2Axle	3+Axle	1Trail	2Trail							
<b>Chesterfield County</b>																
(5054) Cedar Crossing Circle	0.03	50	R								NA		NA			10/16/2006
(5055) Cedar Crossing Ct	0.04	48	R								NA		NA			10/16/2006
(5056)	0.17	120	R								NA		NA			11/13/2003
(5057)	0.12	100	R								NA		NA			11/13/2003
(5058)	0.10	90	R								NA		NA			11/13/2003
(5059)	0.03	20	R								NA		NA			11/13/2003
(5060) Hillcreek Circle	0.05	30	R								NA		NA			11/13/2003
(5061) Goldengate Place	0.07	30	R								NA		NA			11/13/2003
(5062) Hillcreek Mews	0.05	30	R								NA		NA			11/13/2003
(5063)	0.10	80	R								NA		NA			11/13/2003
(5064)	0.28	170	R								NA		NA			11/13/2003
(5065) Point Sunrise Ct	0.09	47	R								NA		NA			11/13/2003
(5066) Bay Landing Ct	0.03	20	R								NA		NA			11/13/2003
(5067) Longfellow Dr	0.31	NA									NA		NA			
(5067) Longfellow Dr	0.10	20	R								NA		NA			11/13/2003
(5068)	0.05	30	R								NA		NA			11/13/2003
(5069)	0.21	160	R								NA		NA			11/13/2003
(5070) Stemwell Blvd	0.70	480	R								NA		NA			11/30/2006
(5071) Stemwell Circle	0.04	30	R								NA		NA			11/30/2006

Virginia Department of Transportation  
 Traffic Engineering Division  
 2007  
 Annual Average Daily Traffic Volume Estimates By Section of Route  
 Chesterfield Maintenance Area

Route	Length	AADT	QA	4Tire	Bus	Truck				QC	K Factor	QK	Dir Factor	AAWDT	QW	Year
						2Axle	3+Axle	1Trail	2Trail							
<b>Chesterfield County</b>																
(5072) St Regis Dr	0.72	410	R								NA		NA			11/30/2006
(5073) St Regis Terrace	0.06	40	R								NA		NA			11/30/2006
(5074) Stemwell Point	0.05	40	R								NA		NA			11/30/2006
(5074) Stemwell Pl	0.08	30	R								NA		NA			11/30/2006
(5075) Teaberry Dr	0.39	150	R								NA		NA			11/30/2006
(5076) Stemwell Ct	0.06	40	R								NA		NA			11/30/2006
(5077) Stemwell Terrace	0.05	40	R								NA		NA			11/30/2006
(5078) Stemwell Lane	0.03	20	R								NA		NA			11/30/2006
(5079) St Regis Ct	0.06	40	R								NA		NA			11/30/2006
(5080)	2.21	160	R								NA		NA			08/27/2003
(5081)	0.09	20	R								NA		NA			08/27/2003
(5082)	0.42	70	R								NA		NA			08/27/2003
(5083)	0.22	60	R								NA		NA			08/27/2003
(5084)	0.28	110	R								NA		NA			08/27/2003
(5085)	0.09	20	R								NA		NA			08/27/2003
(5086)	0.07	60	R								NA		NA			11/14/2003
(5087)	0.10	70	R								NA		NA			11/14/2003
(5088)	0.09	80	R								NA		NA			11/14/2003
(5089)	0.08	70	R								NA		NA			11/14/2003

Virginia Department of Transportation  
 Traffic Engineering Division  
 2007  
 Annual Average Daily Traffic Volume Estimates By Section of Route  
 Chesterfield Maintenance Area

Route	Length	AADT	QA	4Tire	Bus	Truck				QC	K Factor	QK	Dir Factor	AAWDT	QW	Year
						2Axle	3+Axle	1Trail	2Trail							
<b>Chesterfield County</b>																
(5090) Malbon Way	0.08	70	R				From: Cul-de-Sac				NA		NA			11/30/2006
							To: 20-2767									
(5091) Morgan Trail Dr	0.09	80	R				From: Cul-de-Sac				NA		NA			11/30/2006
							To: 20-2767									
(5092) Heartside Pl	0.09	90	R				From: Cul-de-Sac				NA		NA			11/30/2006
							To: 20-2767									
(5093) Farmhill Lane	0.05	45	R				From: Dead End				NA		NA			11/30/2006
							To: 20-2767									
(5094) Madras Ct	0.04	30	R				From: Cul-de-Sac				NA		NA			11/30/2006
							To: 20-2767									
(5094) Madras Ct	0.03	140	R				From: 20-5095 Madras Circle				NA		NA			11/30/2006
							To: 20-5095 Madras Cr									
(5094) Madras Ct	0.14	100	R				From: Cul-de-Sac				NA		NA			11/30/2006
							To: 20-5094 Madras Ct									
(5095) Madras Cr	0.03	30	R				From: Cul-de-Sac				NA		NA			11/30/2006
							To: 20-5434 Lander Rd									
(5096) Follensbee Lane	0.20	320	R				From: 20-5148 Felbridge Way				NA		NA			08/10/2006
							To: Cul-de-Sac									
(5097) Latham Ct	0.03	40	R				From: Cul-de-Sac				NA		NA			08/10/2006
							To: 20-5099 Latham Blvd									
(5098) Latham Pl	0.06	60	R				From: 20-5099 Latham Blvd				NA		NA			08/10/2006
							To: Cul-de-Sac									
(5099) Latham Blvd	0.15	160	R				From: 20-5920				NA		NA			08/10/2006
							To: 20-5147 Lastingham Dr									
(5100) Gates Bluff Dr	0.60	800	R				From: 20-655 Beach Rd				NA		NA			07/14/2003
							To: Cul-de-Sac									
(5101) Gates Bluff Pl	0.09	60	R				From: Cul-de-Sac				NA		NA			07/14/2003
							To: 20-5100 Gates Bluff Dr									
(5101) Gates Bluff Pl	0.30	90	R				From: Cul-de-Sac				NA		NA			07/14/2003
							To: 20-5100 Gates Bluff Dr									
(5102) Gates Bluff Ct	0.21	110	R				From: Cul-de-Sac				NA		NA			07/14/2003
							To: 20-5100 Gates Bluff Dr									
(5103) Gates Bluff Terrace	0.19	90	R				From: Cul-de-Sac				NA		NA			07/14/2003
							To: 20-5100 Gates Bluff Dr									
(5104) Heathbluff Ct	0.17	120	R				From: Cul-de-Sac				NA		NA			07/14/2003
							To: 20-5021 Royal Birkdale Dr									
(5105) Royal Birkdale Pl	0.10	2200	R				From: Cul-de-Sac				NA		NA			08/10/2006
							To: 20-662 Spring Run Rd									

Virginia Department of Transportation  
Traffic Engineering Division  
2007  
Annual Average Daily Traffic Volume Estimates By Section of Route  
Chesterfield Maintenance Area

Route	Length	AADT	QA	4Tire	Bus	Truck				QC	K Factor	QK	Dir Factor	AAWDT	QW	Year
						2Axle	3+Axle	1Trail	2Trail							
<b>Chesterfield County</b>																
(5106) Emerald Dunes Circle	0.15	90	R				From: 20-5021 Royal Birkdale Dr					NA		NA		08/10/2006
							To: 20-5021 Royal Birkdale Dr									
(5107) Ashbourne Hollow Circle	0.10	70	R				From: 20-5021 Royal Birkdale Dr					NA		NA		08/10/2006
							To: 20-5021 Royal Birkdale Dr									
(5108) Buffalo Nickel Turn	0.06	100	R				From: Cul-de-Sac					NA		NA		08/10/2006
							To: 20-5011 Buffalo Nickel Dr									
(5109) Buffalo Springs Dr	0.19	180	R				From: Dead End					NA		NA		08/10/2006
							To: 20-5013 Battlecreek Dr									
(5110)	0.16	390	R				From: Cul-de-Sac					NA		NA		11/14/2003
							To: 20-663 Elkhardt Rd									
(5111)	0.22	150	R				From: Cul-de-Sac					NA		NA		11/14/2003
							To: Cul-de-Sac									
(5112)	0.24	110	R				From: Cul-de-Sac					NA		NA		11/14/2003
							To: 20-5111									
(5113)	0.04	40	R				From: Cul-de-Sac					NA		NA		11/14/2003
							To: 20-5110; 20-5114									
(5114)	0.04	40	R				From: 20-5110; 20-5113					NA		NA		11/14/2003
							To: Cul-de-Sac									
(5115) Penney Bridge Dr	0.02	220	R				From: Dead End					NA		NA		11/27/2006
							To: 20-5109 Buffalo Springs Dr									
(5116) Kent Forest Dr	0.32	690	R				From: Cul-de-Sac					NA		NA		08/08/2006
							To: 20-5131									
(5117) Kent Forest Ct	0.09	90	R				From: Cul-de-Sac					NA		NA		08/08/2006
							To: 20-5116 Kent Forest Dr									
(5118) Kent Forest Pl	0.03	50	R				From: Cul-de-Sac					NA		NA		08/08/2006
							To: 20-5116 Kent Forest Dr									
(5119) Knobbly Ct	0.15	200	R				From: Cul-de-Sac					NA		NA		08/08/2006
							To: 20-5116 Kent Forest Dr									
(5120) Pheasant Run Dr	0.32	790	R				From: Cul-de-Sac					NA		NA		11/15/2006
							To: 20-619; 5130									
(5121) Birds Eye Pl	0.06	60	R				From: Cul-de-Sac					NA		NA		11/15/2006
							To: 20-5120 Pheasant Run Dr									
(5122) Long Feather Ct	0.04	60	R				From: Cul-de-Sac					NA		NA		11/15/2006
							To: 20-5120 Pheasant Run Dr									
(5123) Swallow Rd	0.04	20	R				From: Dead End					NA		NA		11/15/2006
							To: 20-5124 Nesting Way									
(5123) Swallow Rd	0.06	70	R				From: Dead End					NA		NA		11/15/2006
							To: 20-5120 Pheasant Run Dr									

Virginia Department of Transportation  
Traffic Engineering Division  
2007  
Annual Average Daily Traffic Volume Estimates By Section of Route  
Chesterfield Maintenance Area

Route	Length	AADT	QA	4Tire	Bus	Truck				QC	K Factor	QK	Dir Factor	AAWDT	QW	Year
						2Axle	3+Axle	1Trail	2Trail							
<b>Chesterfield County</b>																
(5124) Nesting Wy	0.04	40	R				From: 20-5123 Swallow Rd				NA			NA		11/15/2006
							To: Cul-de-Sac									
(5125) Birds Eye Tr	0.12	210	R				From: 20-5120; 20-5121				NA			NA		11/15/2006
							To: Cul-de-Sac									
(5126) Thrushwood Way	0.11	160	R				From: 20-5128 Thrushwood Terrace				NA			NA		11/15/2006
							To: 20-5125 Birds Eye Tr									
(5127) Thrushwood Ct	0.03	50	R				From: Cul-de-Sac				NA			NA		11/15/2006
							To: 20-5126 Thrushwood Way									
(5128) Thrushwood Terrace	0.03	100	R				From: Cul-de-Sac				NA			NA		11/15/2006
(5128) Thrushwood Terrace	0.09	100	N				From: 20-5126 Thrushwood Way				NA			NA		11/15/2006
							To: Cul-de-Sac									
(5129) Fantail Ct	0.03	40	R				From: 20-5120 Pheasant Run Dr				NA			NA		11/15/2006
							To: Cul-de-Sac									
(5130)	0.45	350	R				From: 20-619; 20-5120				NA			NA		11/14/2003
							To: 20-5131									
(5131)	0.42	NA					From: Dead End				NA			NA		
							To: 20-5132									
(5131)	0.41	140	R				From: 20-4697 Exhall Dr				NA			NA		11/14/2003
							To: End of Loop									
(5131)	0.59	NA					From: 20-5133				NA			NA		
							To: 20-5135									
(5132)	0.08	70	R				From: Dead End				NA			NA		11/14/2003
							To: Cul-de-Sac									
(5133)	0.21	70	R				From: Cul-de-Sac				NA			NA		11/14/2003
							To: 20-5133									
(5134)	0.13	80	R				From: Cul-de-Sac				NA			NA		11/14/2003
							To: 20-5133									
(5135)	0.33	150	R				From: Cul-de-Sac				NA			NA		11/14/2003
							To: Cul-de-Sac									
(5136)	0.09	30	R				From: 20-5135				NA			NA		11/14/2003
							To: Cul-de-Sac									
(5137)	0.20	30	R				From: Cul-de-Sac				NA			NA		11/14/2003
							To: 20-5131									
(5138)	0.09	20	R				From: Cul-de-Sac				NA			NA		11/14/2003
							To: 20-5137									
(5139)	0.05	10	R				From: Cul-de-Sac				NA			NA		11/14/2003
							To: 20-5130									



Virginia Department of Transportation  
Traffic Engineering Division  
2007  
Annual Average Daily Traffic Volume Estimates By Section of Route  
Chesterfield Maintenance Area

Route	Length	AADT	QA	4Tire	Bus	Truck				QC	K Factor	QK	Dir Factor	AAWDT	QW	Year
						2Axle	3+Axle	1Trail	2Trail							
<b>Chesterfield County</b>																
(5140) Leafield Dr	0.09	80	R													10/16/2006
(5140) Leafield Dr	0.15	1100	R													10/16/2006
(5140) Leafield Dr	0.06	1700	R													10/16/2006
(5140) Leafield Dr	0.24	2100	R													10/16/2006
(5141) Royenwood Rd	0.11	70	R													10/16/2006
(5142) Aylesford Dr	0.27	810	R													10/16/2006
(5143) Aylesford Ct	0.03	30	R													10/16/2006
(5144) Whitecastle Dr	0.09	110	R													10/16/2006
(5144) Whitecastle Dr	0.21	910	R													10/16/2006
(5145) Broughton Rd	0.14	1100	R													10/16/2006
(5146) Hartlepool Lane	0.30	880	R													10/16/2006
(5147) Lastingham Dr	0.23	130	R													10/16/2006
(5147) Lastingham Dr	0.18	NA														NA
(5148) Felbridge Way	0.31	140	R													10/16/2006
(5148) Felbridge Way	0.06	180	R													10/16/2006
(5149) Felbridge Ct	0.08	50	R													10/16/2006
(5150) Brocket Dr	0.17	230	R													10/16/2006
(5150) Brocket Dr	0.07	260	R													10/16/2006
(5150) Brocket Dr	0.05	310	R													10/16/2006
(5151) Brocket Ct	0.07	80	R													10/16/2006
(5152) Camouflage Ct	0.05	50	R													10/16/2006

Virginia Department of Transportation  
Traffic Engineering Division  
2007  
Annual Average Daily Traffic Volume Estimates By Section of Route  
Chesterfield Maintenance Area

Route	Length	AADT	QA	4Tire	Bus	Truck				QC	K Factor	QK	Dir Factor	AAWDT	QW	Year
						2Axle	3+Axle	1Trail	2Trail							
<b>Chesterfield County</b>																
(5153)	0.04	20	R											NA		11/14/2003
(5154)	0.03	10	R											NA		11/14/2003
(5155) Maurer Lane	0.19	130	R											NA		11/14/2003
(5156) Betz Court	0.09	30	R											NA		11/14/2003
(5157) Maurer Court	0.09	50	R											NA		11/14/2003
(5158) Goddingham Ct	0.07	48	R											NA		11/14/2003
(5159) Regalia Dr	0.37	260	R											NA		10/16/2006
(5160) Highland Glen Dr	0.35	2000	R											NA		10/16/2006
(5160) Highland Glen Dr	0.12	1400	R											NA		10/16/2006
(5160) Highland Glen Dr	0.55	130	R											NA		11/14/2003
(5160) Highland Glen Dr	0.40	1200	R											NA		10/16/2006
(5160) Highland Glen Dr	0.78	600	R											NA		10/16/2006
(5160) Highland Glen Dr	0.21	NA												NA		NA
(5161) Glendevon Rd	0.28	180	R											NA		10/16/2006
(5161) Glendevon Rd	0.33	230	R											NA		10/16/2006
(5162) Glendevon Ct	0.07	47	R											NA		10/16/2006
(5163) Glendevon Circle	0.04	30	R											NA		10/16/2006
(5164) Glendevon Dr	0.15	190	R											NA		10/16/2006
(5165) Glendevon Terrace	0.17	140	R											NA		10/16/2006
(5166) Seaview Dr	0.30	280	R											NA		10/16/2006

Virginia Department of Transportation  
Traffic Engineering Division  
2007  
Annual Average Daily Traffic Volume Estimates By Section of Route  
Chesterfield Maintenance Area

Route	Length	AADT	QA	4Tire	Bus	Truck				QC	K Factor	QK	Dir Factor	AAWDT	QW	Year
						2Axle	3+Axle	1Trail	2Trail							
<b>Chesterfield County</b>																
(5166) Seaview Dr	0.41	120	R				From: Cul-de-Sac				NA			NA		10/16/2006
							To: Cul-de-Sac									
(5167) Braystone Dr	0.21	150	R				From: Cul-de-Sac				NA			NA		10/16/2006
							To: 20-5161 Glendevon Rd									
(5168) Braystone Lane	0.11	80	R				From: Cul-de-Sac				NA			NA		10/16/2006
							To: 20-5167 Braystone Dr									
(5169) Braystone Ct	0.07	60	R				From: Cul-de-Sac				NA			NA		10/16/2006
							To: 20-5168 Braystone Lane									
(5170) Rockvalley Lane	0.06	350	R				From: 20-5160 Highland Glen Dr				NA			NA		10/16/2006
							To: 20-5171 Shellharbor Ct									
(5170) Rockvalley Lane	0.09	60	R				From: Cul-de-Sac				NA			NA		10/16/2006
							To: Cul-de-Sac									
(5171) Shellharbor Ct	0.10	280	R				From: 20-5170 Rockvalley Lane				NA			NA		10/16/2006
							To: Cul-de-Sac									
(5172) Bronze Penny Ct	0.08	40	R				From: Cul-de-Sac				NA			NA		10/16/2006
							To: 20-5161; 20-5173									
(5173) Heathermist Ct	0.05	80	R				From: 20-5161; 20-5172				NA			NA		10/16/2006
							To: Cul-de-Sac									
(5174)	0.56	470	R				From: 20-636 Nash Rd				NA			NA		11/14/2003
							To: 20-5160; 20-5179									
(5175)	0.13	100	R				From: 20-5174				NA			NA		11/14/2003
							To: Dead End									
(5176)	0.42	130	R				From: Cul-de-Sac				NA			NA		11/14/2003
							To: 20-5160 Highland Glen Dr									
(5177)	0.16	90	R				From: 20-5178				NA			NA		11/14/2003
							To: 20-5176									
(5178)	0.28	100	R				From: Dead End				NA			NA		11/14/2003
							To: Cul-de-Sac									
(5179)	0.09	30	R				From: 20-5160; 20-5174				NA			NA		11/14/2003
							To: Cul-de-Sac									
(5180)	0.35	150	R				From: Cul-de-Sac				NA			NA		11/14/2003
							To: 20-5160 Highland Glen Dr									
(5181)	0.41	210	R				From: 20-5160 Highland Glen Dr				NA			NA		11/14/2003
							To: 20-5160 Highland Glen Dr									
(5182)	0.11	60	R				From: 20-5183				NA			NA		11/14/2003
							To: 20-5160; 20-5184									
(5183)	0.30	20	R				From: Cul-de-Sac				NA			NA		11/14/2003
							To: Cul-de-Sac									

Virginia Department of Transportation  
 Traffic Engineering Division  
 2007  
 Annual Average Daily Traffic Volume Estimates By Section of Route  
 Chesterfield Maintenance Area

Route	Length	AADT	QA	4Tire	Bus	-----Truck-----				QC	K Factor	QK	Dir Factor	AAWDT	QW	Year
						2Axle	3+Axle	1Trail	2Trail							
<b>Chesterfield County</b>																
(5184)	0.56	10	R			From: 20-5160 Highland Glen Dr					NA		NA			11/14/2003
						To: Cul-de-Sac										
(5185)	0.20	20	R			From: 20-5184					NA		NA			11/14/2003
						To: Cul-de-Sac										
(5186) Eastfair Dr	0.42	NA				From: Dead End					NA		NA			
						To: 20-5762										
(5186) Eastfair Dr	0.82	NA				From: 20-5198					NA		NA			
						To: 20-5198										
(5186) Eastfair Dr	1.10	2600	R			From: 20-636 Nash Rd					NA		NA			08/08/2006
						To: 20-636 Nash Rd										
(5187) Covina Lane	0.14	190	R			From: Cul-de-Sac					NA		NA			08/08/2006
						To: 20-5186; 20-5189										
(5188) Covina Ct	0.12	90	R			From: Cul-de-Sac					NA		NA			08/08/2006
						To: 20-5187 Covina Lane										
(5189) Eastfair Way	0.13	150	R			From: 20-5186; 20-5187					NA		NA			08/08/2006
						To: Cul-de-Sac										
(5190) Hampton Park Dr	0.58	3200	R			From: Dead End					NA		NA			08/08/2006
						To: 20-667 Otterdale Rd										
(5190)	0.70	350	R			From: 20-667 Otterdale Rd					NA		NA			08/27/2003
						To: US 360 Hull Street Rd										
(5191)	0.29	130	R			From: 20-5194					NA		NA			08/27/2003
						To: 20-5190										
(5192)	0.09	60	R			From: 20-5191 Begin Loop					NA		NA			09/27/2003
						To: 20-5191 End Loop										
(5193)	0.06	20	R			From: 20-5240					NA		NA			08/27/2003
						To: 20-5191										
(5194)	0.19	40	R			From: 20-5195					NA		NA			08/27/2003
						To: 20-5239										
(5195) Hampton Glen Dr	0.13	290	R			From: 20-5240					NA		NA			08/08/2006
						To: 20-5246; 20-5247										
(5195)	0.13	60	R			From: 20-5246; 20-5247					NA		NA			08/27/2003
						To: Cul-de-Sac										
(5196)	0.13	50	R			From: Dead End					NA		NA			08/27/2003
						To: 20-5190										
(5197) Regalia Pl	0.22	160	R			From: 20-5159					NA		NA			08/08/2006
						To: Cul-de-Sac										
(5198) Stering Cove Dr	0.53	190	R			From: 20-5186 Eastfair Dr					NA		NA			08/08/2006
						To: 20-5871										
(5198)	0.19	70	R			From: 20-5871					NA		NA			08/08/2006
						To: Dead End										

Virginia Department of Transportation  
Traffic Engineering Division  
2007  
Annual Average Daily Traffic Volume Estimates By Section of Route  
Chesterfield Maintenance Area

Route	Length	AADT	QA	4Tire	Bus	-----Truck-----				QC	K Factor	QK	Dir Factor	AAWDT	QW	Year
						2Axle	3+Axle	1Trail	2Trail							
<b>Chesterfield County</b>																
(5199) Eastfair Ct	0.10	NA									NA			NA		
(5200) Fox Club Rd	0.13	2400	G	98%	2%	1%	0%	0%	0%	C	0.190	F	0.806	2400	G	2007
(5201) Fox Club Pkwy	0.03	900	R								NA			NA		08/30/2006
(5201) Fox Club Pkwy	0.24	2100	R								NA			NA		08/30/2006
(5201) Fox Club Pkwy	0.30	2100	R								NA			NA		08/30/2006
(5201) Fox Club Pkwy	0.11	2500	R								NA			NA		08/30/2006
(5201) Fox Club Pkwy	0.25	3900	R								NA			NA		08/30/2006
(5201) Fox Club Pkwy	0.74	NA									NA			NA		
(5202) Fox Briar Rd	0.07	50	R								NA			NA		08/30/2006
(5202) Fox Briar Rd	0.04	120	R								NA			NA		08/30/2006
(5202) Fox Briar Rd	0.04	260	R								NA			NA		08/30/2006
(5202) Fox Briar Rd	0.06	320	R								NA			NA		08/30/2006
(5203) Fox Briar Lane	0.05	49	R								NA			NA		08/30/2006
(5203) Fox Briar Lane	0.15	160	R								NA			NA		08/30/2006
(5204) Fox Briar Way	0.05	60	R								NA			NA		08/30/2006
(5205) Fox Briar Circle	0.06	47	R								NA			NA		08/30/2006
(5206) Fox Briar Ct	0.05	50	R								NA			NA		08/30/2006
(5207) Fox Crest Way	0.10	70	R								NA			NA		08/30/2006
(5207) Fox Crest Way	0.03	130	R								NA			NA		08/30/2006
(5207) Fox Crest Way	0.08	210	R								NA			NA		08/30/2006
(5207) Fox Crest Way	0.05	330	R								NA			NA		08/30/2006
(5208) Fox Crest Pl	0.07	60	R								NA			NA		08/30/2006

Virginia Department of Transportation  
 Traffic Engineering Division  
 2007  
 Annual Average Daily Traffic Volume Estimates By Section of Route  
 Chesterfield Maintenance Area

Route	Length	AADT	QA	4Tire	Bus	Truck				QC	K Factor	QK	Dir Factor	AAWDT	QW	Year
						2Axle	3+Axle	1Trail	2Trail							
<b>Chesterfield County</b>																
(5209) Fox Crest Lane	0.10	80	R				From: Cul-de-Sac							NA	NA	08/30/2006
(5209) Fox Crest Lane	0.04	160	R				To: 20-5210 Fox Crest Circle							NA	NA	08/30/2006
(5210) Fox Crest Cr	0.07	60	R				To: 20-5207 Fox Crest Way							NA	NA	08/30/2006
(5211) Fox Crest Ct	0.04	60	R				From: 20-5209 Fox Crest Lane							NA	NA	08/30/2006
(5212)	0.15	40	R				To: 20-5207 Fox Crest Way							NA	NA	08/30/2006
(5213)	0.05	30	R				To: Cul-de-Sac							NA	NA	08/27/2003
(5214)	0.17	60	R				From: 20-5201 Fox Club Pkwy							NA	NA	08/27/2003
(5215) Houndmaster Rd	0.34	320	R				To: Cul-de-Sac							NA	NA	08/27/2003
(5216) Houndmaster Terrace	0.09	60	R				To: 20-5212							NA	NA	08/30/2006
(5217) Houndmaster Circle	0.04	40	R				From: 20-5201 Fox Club Pkwy							NA	NA	08/30/2006
(5218) Foxvale Way	0.10	60	R				To: Dead End							NA	NA	08/30/2006
(5219)	0.12	60	R				From: Dead End							NA	NA	08/30/2006
(5220)	0.43	110	R				To: 20-5215; 20-5216							NA	NA	08/30/2006
(5221)	0.09	49	R				From: 20-5201 Fox Club Pkwy							NA	NA	08/27/2003
(5222)	0.11	50	R				To: 20-5215 Houndmaster Rd							NA	NA	08/27/2003
(5223) Fox Branch Lane	0.27	320	R				To: Dead End							NA	NA	08/30/2006
(5224) Fox Branch Ct	0.19	180	R				From: Cul-de-Sac							NA	NA	08/27/2003
(5225)	0.13	NA					To: 20-5218 Foxvale Way							NA	NA	08/27/2003
							From: Cul-de-Sac							NA	NA	08/27/2003
							To: 20-5201 Fox Club Pkwy							NA	NA	08/27/2003
							From: Cul-de-Sac							NA	NA	08/27/2003
							To: 20-5220							NA	NA	08/27/2003
							From: Cul-de-Sac							NA	NA	08/27/2003
							To: 20-5220							NA	NA	08/27/2003
							From: 20-5201 Fox Club Pkwy							NA	NA	08/08/2006
							To: Cul-de-Sac							NA	NA	08/08/2006
							From: 20-5223 Fox Branch Lane							NA	NA	08/08/2006
							To: Cul-de-Sac							NA	NA	08/08/2006
							From: 20-5201 Fox Club Pkwy							NA	NA	
							To: 20-5227							NA	NA	

Virginia Department of Transportation  
Traffic Engineering Division  
2007  
Annual Average Daily Traffic Volume Estimates By Section of Route  
Chesterfield Maintenance Area

Route	Length	AADT	QA	4Tire	Bus	Truck				QC	K Factor	QK	Dir Factor	AAWDT	QW	Year
						2Axle	3+Axle	1Trail	2Trail							
<b>Chesterfield County</b>																
(5226)	0.11	NA												NA		
(5227)	0.20	NA												NA		
(5228)	0.14	60	R											NA		08/27/2003
(5229)	0.22	70	R											NA		08/27/2003
(5230)	0.04	20	R											NA		08/27/2003
(5231)	0.11	40	R											NA		08/27/2003
(5232) Hampton Crest Circle	0.63	110	R											NA		08/08/2006
(5233) Hampton Crest Circle	0.04	60	R											NA		08/08/2006
(5234) Hampton Arbor Pl	0.06	40	R											NA		08/08/2006
(5235) Devette Ct	0.07	50	R											NA		08/21/2006
(5236) Devette Dr	0.48	390	R											NA		08/21/2006
(5237) Devette Pl	0.09	70	R											NA		08/21/2006
(5238) Hampton Forest Lane	0.16	160	R											NA		08/08/2006
(5239) Hampton Arbor Circle	0.56	350	R											NA		08/08/2006
(5240) Hampton Summit Dr	0.39	460	R											NA		08/08/2006
(5241) Hampton Summit Pl	0.04	70	R											NA		08/08/2006
(5242) Hampton Summit Ct	0.03	50	R											NA		08/08/2006
(5243) Hampton Summit Terrac	0.04	50	R											NA		08/08/2006
(5244) Hampton Summit Circle	0.06	40	R											NA		08/08/2006

Virginia Department of Transportation  
Traffic Engineering Division  
2007  
Annual Average Daily Traffic Volume Estimates By Section of Route  
Chesterfield Maintenance Area

Route	Length	AADT	QA	4Tire	Bus	Truck				QC	K Factor	QK	Dir Factor	AAWDT	QW	Year
						2Axle	3+Axle	1Trail	2Trail							
<b>Chesterfield County</b>																
(5245) Hampton Glen Lane	0.40	1500	R									NA		NA		08/08/2006
(5245) Hampton Glen Lane	0.06	480	R									NA		NA		08/08/2006
(5246) Hampton Glen Ct	0.04	60	R									NA		NA		08/08/2006
(5247) Hampton Glen Pl	0.05	70	R									NA		NA		08/08/2006
(5248) Hampton Arbor Terrace	0.04	60	R									NA		NA		08/08/2006
(5249) Hampton Arbor Ct	0.05	50	R									NA		NA		08/08/2006
(5250)	0.52	840	R									NA		NA		11/07/2003
(5251)	0.45	260	R									NA		NA		11/07/2003
(5252)	0.04	40	R									NA		NA		11/07/2003
(5253)	0.05	50	R									NA		NA		11/07/2003
(5254)	0.03	40	R									NA		NA		11/07/2003
(5255)	0.64	570	R									NA		NA		11/07/2003
(5256)	0.04	30	R									NA		NA		11/07/2003
(5257)	0.24	240	R									NA		NA		11/07/2003
(5258)	0.11	90	R									NA		NA		11/07/2003
(5259)	0.15	130	R									NA		NA		11/07/2003
(5260)	0.15	140	R									NA		NA		11/07/2003
(5261)	0.11	210	R									NA		NA		11/07/2003
(5262)	0.09	80	R									NA		NA		11/07/2003



Virginia Department of Transportation  
Traffic Engineering Division  
2007  
Annual Average Daily Traffic Volume Estimates By Section of Route  
Chesterfield Maintenance Area

Route	Length	AADT	QA	4Tire	Bus	-----Truck-----				QC	K Factor	QK	Dir Factor	AAWDT	QW	Year
						2Axle	3+Axle	1Trail	2Trail							
<b>Chesterfield County</b>																
(5263)	0.09	47	R			From: 20-5261; 20-5262					NA		NA			11/07/2003
						To: Cul-de-Sac										
(5264) Hampton Arbor Pl	0.03	40	R			From: 20-5239; 20-5234					NA		NA			08/08/2006
						To: 20-5239; 20-5234										
(5265) Canton Forest Ct	0.08	120	R			From: Cul-de-Sac					NA		NA			08/08/2006
						To: 20-5232 Hampton Crest Circle										
(5266) Greenside Dr	0.21	770	R			From: 20-5267					NA		NA			08/23/2006
						To: 20-4836; 20-4840										
(5267) Green Garden Circle	0.34	620	R			From: 20-4843 Green Garden Way					NA		NA			08/23/2006
						To: 20-5292										
(5267) Green Garden Circle	0.11	390	R			From: 20-5292					NA		NA			08/23/2006
						To: End Loop										
(5268) Greenside Terrace	0.04	60	R			From: 20-5266 Greenside Dr					NA		NA			08/23/2006
						To: Cul-de-Sac										
(5269) Hampton Crest Terrace	0.03	40	R			From: Cul-de-Sac					NA		NA			08/08/2006
						To: 20-5232; 20-5270										
(5270) Hampton Crest Pl	0.08	110	R			From: 20-5232; 20-5269					NA		NA			08/08/2006
						To: Cul-de-Sac										
(5271) Hampton Crest Way	0.05	800	R			From: 20-5232 Hampton Crest Circle					NA		NA			08/08/2006
						To: 20-5190										
(5272) Hampton Crest Terrace	0.08	140	R			From: Cul-de-Sac					NA		NA			08/08/2006
						To: 20-5232 Hampton Crest Circle										
(5273) Hampton Crest Ct	0.04	60	R			From: 20-5232 Hampton Crest Circle					NA		NA			08/08/2006
						To: Cul-de-Sac										
(5274) Hampton Crest Mews	0.02	40	R			From: 20-5232 Hampton Crest Circle					NA		NA			08/08/2006
						To: Cul-de-Sac										
(5275) Zion Ridge Dr	0.18	230	R			From: Dead End					NA		NA			08/23/2006
						To: 20-3928 Jessup Meadows Rd										
(5276) Zion Ridge Ct	0.03	60	R			From: Cul-de-Sac					NA		NA			08/23/2006
						To: 20-5275 Zion Ridge Dr										
(5277) Zion Ridge Terrace	0.18	140	R			From: Cul-de-Sac					NA		NA			08/23/2006
						To: 20-5275 Zion Ridge Dr										
(5278) Hampton Glen Mews	0.06	120	R			From: Cul-de-Sac					NA		NA			08/08/2006
						To: 20-5245 Hampton Glen Lane										
(5279) Spyglass Hill Circle	0.33	720	R			From: 20-5318 Killamey Ct					NA		NA			08/08/2006
						To: 20-5606 Spy Glass Hill Ct										
(5279) Spyglass Hill Circle	0.64	750	R			From: 20-5606 Spy Glass Hill Ct					NA		NA			08/08/2006
						To: 20-5318 Killamey Ct										

Virginia Department of Transportation  
 Traffic Engineering Division  
 2007  
 Annual Average Daily Traffic Volume Estimates By Section of Route  
 Chesterfield Maintenance Area

Route	Length	AADT	QA	4Tire	Bus	-----Truck-----				QC	K Factor	QK	Dir Factor	AAWDT	QW	Year
						2Axle	3+Axle	1Trail	2Trail							
<b>Chesterfield County</b>																
(5280) Spyglass Loop	0.06	60	R				From: 20-5279 Spyglass Hill Circle				NA			NA		08/08/2006
							To: 20-5279 Spyglass Hill Circle									
(5281) St Reginia Ct	0.04	70	R				From: 20-4777				NA			NA		08/08/2006
							To: Dead End									
(5282) St Cecelia Dr	0.50	170	R				From: 20-4777				NA			NA		08/08/2006
							To: 20-5498									
(5283) Hadden Hall Dr	0.56	250	R				From: Cul-de-Sac				NA			NA		08/08/2006
							To: 20-5160 Highland Glen Dr									
(5284) Haddan Hall Ct	0.06	30	R				From: 20-5283 Hadden Hall Drive				NA			NA		08/08/2006
							To: Cul-de-Sac									
(5285) Lylwood Ct	0.10	70	R				From: Cul-de-Sac				NA			NA		08/08/2006
							To: 20-5286									
(5286) Lylwood Lane	0.24	200	R				From: Cul-de-Sac				NA			NA		08/08/2006
							To: 20-5186 Eastfair Dr									
(5287) Whitney Manor Dr	0.17	170	R				From: Cul-de-Sac				NA			NA		08/08/2006
							To: 20-5160 Highland Glen Dr									
(5288) Baniff Dr	0.11	70	R				From: 20-5283 Hadden Hall Drive				NA			NA		08/08/2006
							To: 20-5287 Whitney Manor Drive									
(5289) Sterling Cove Terrace	0.19	110	R				From: 20-5198 Sterling Cove Dr				NA			NA		08/08/2006
							To: Cul-de-Sac									
(5290)	0.09	60	R				From: 20-5166 Seaview Dr				NA			NA		11/07/2003
							To: Cul-de-Sac									
(5291)	0.11	110	R				From: Dead End				NA			NA		11/07/2003
							To: 20-5166 Seaview Dr									
(5292) Green Garden Terrace	0.06	70	R				From: 20-5267; 20-5292 W				NA			NA		08/21/2006
							To: 20-5267; 20-5292 E									
(5293) Green Garden Ct	0.03	60	R				From: Cul-de-Sac				NA			NA		08/21/2006
							To: 20-5267 Green Garden Circle									
(5294) Green Garden Pl	0.06	60	R				From: 20-5267 Green Garden Circle				NA			NA		08/21/2006
							To: 20-5267 Green Garden Circle									
(5295) Shagreen Lane	0.28	280	R				From: 20-5298				NA			NA		08/08/2006
							To: 20-5186 Eastfair Dr									
(5296) Chandon Ct	0.10	80	R				From: Cul-de-Sac				NA			NA		08/08/2006
							To: 20-5295 Shagreen Lane									
(5297) Chandon Pl	0.10	70	R				From: 20-5295 Shagreen Lane				NA			NA		08/08/2006
							To: Cul-de-Sac									
(5298) Shagreen Ct	0.27	45	R				From: Cul-de-Sac				NA			NA		08/08/2006
							To: Cul-de-Sac									

Virginia Department of Transportation  
Traffic Engineering Division  
2007  
Annual Average Daily Traffic Volume Estimates By Section of Route  
Chesterfield Maintenance Area

Route	Length	AADT	QA	4Tire	Bus	-----Truck-----				QC	K Factor	QK	Dir Factor	AAWDT	QW	Year
						2Axle	3+Axle	1Trail	2Trail							
<b>Chesterfield County</b>																
5299 Liberty Point Dr	0.04	60	R			From: 20-4776 Liberty Point Dr					NA			NA		08/23/2006
						To: 20-4776 Liberty Point Dr										
5300 Walton Lake Dr	0.50	980	R			From: 20-3750					NA			NA		08/30/2006
						To: End of Loop										
5301 Johanna Bay Dr	0.12	110	R			From: Cul-de-Sac					NA			NA		08/30/2006
						To: 20-5302 Half Moon Bay Ct										
5301 Johanna Bay Ct	0.09	70	R			From: Cul-de-Sac					NA			NA		08/30/2006
						To: Cul-de-Sac										
5302 Half Moon Bay Ct	0.03	49	R			From: Cul-de-Sac					NA			NA		08/30/2006
						To: 20-5301 Johanna Bay Ct; Johanna Bay Dr										
5303 French Creek Trail	0.05	60	R			From: 20-5301 Johanna Bay Ct					NA			NA		08/30/2006
						To: Cul-de-Sac										
5304 Walton Creek Dr	0.65	620	R			From: Cul-de-Sac					NA			NA		08/30/2006
						To: 20-3750 Walton Bluff Pkwy										
5305 Whisperlake Ct	0.08	60	R			From: Cul-de-Sac					NA			NA		08/30/2006
						To: 20-5304 Walton Creek Dr										
5306 Clearwater Dr	0.07	60	R			From: 20-5304 Walton Creek Dr					NA			NA		08/30/2006
						To: Cul-de-Sac										
5307 Troon Bay Dr	0.18	150	R			From: Cul-de-Sac					NA			NA		08/30/2006
						To: 20-5304 Walton Creek Dr										
5308 Waterlily Ct	0.03	60	R			From: 20-5307 Troon Bay Dr					NA			NA		08/30/2006
						To: Cul-de-Sac										
5309 Lochmere Circle	0.04	30	R			From: Cul-de-Sac					NA			NA		08/30/2006
						To: 20-5307 Troon Bay Dr										
5310 Triton Springs Dr	0.19	100	R			From: 20-5300 Walton Lake Dr					NA			NA		08/30/2006
						To: Cul-de-Sac										
5311 Port Elissa Landing	0.24	130	R			From: Cul-de-Sac					NA			NA		08/30/2006
						To: 20-5300 Walton Lake Dr										
5312 Beaveridge Ct	0.10	60	R			From: 20-5310 Triton Springs Dr					NA			NA		08/30/2006
						To: Dead End										
5313 Rocky River Dr	0.08	70	R			From: Cul-de-Sac					NA			NA		08/30/2006
						To: 20-5312; 20-5314										
5314 Avon Lake Circle	0.08	70	R			From: 20-5312; 20-5313					NA			NA		08/30/2006
						To: Cul-de-Sac										
5315	0.10	90	R			From: Cul-de-Sac					NA			NA		11/07/2003
						To: 20-5311 Port Elissa Landing										
5316 Canton Creek	0.09	160	R			From: Cul-de-Sac					NA			NA		08/08/2006
						To: 20-5279 Spyglass Hill Circle										

Virginia Department of Transportation  
 Traffic Engineering Division  
 2007  
 Annual Average Daily Traffic Volume Estimates By Section of Route  
 Chesterfield Maintenance Area

Route	Length	AADT	QA	4Tire	Bus	-----Truck-----				QC	K Factor	QK	Dir Factor	AAWDT	QW	Year
						2Axle	3+Axle	1Trail	2Trail							
<b>Chesterfield County</b>																
(5317) Kennemer Pl	0.08	70	R								NA		NA			08/08/2006
(5318) Killarney Ct	0.10	80	R								NA		NA			08/08/2006
(5319)	0.45	NA									NA		NA			
(5320) Five Forks Lane	0.58	880	R								NA		NA			07/12/2006
(5320) Five Forks Lane	0.08	690	R								NA		NA			07/12/2006
(5320) Five Forks Lane	0.07	580	R								NA		NA			07/12/2006
(5320) Five Forks Lane	0.06	1000	R								NA		NA			07/12/2006
(5320) Five Forks Lane	0.12	1100	R								NA		NA			07/12/2006
(5321) Northford Pl	0.06	330	R								NA		NA			08/30/2006
(5321) Northford Pl	0.08	250	R								NA		NA			08/30/2006
(5321) Northford Pl	0.06	100	R								NA		NA			08/30/2006
(5321) Northford Pl	0.04	30	R								NA		NA			08/30/2006
(5322) Northford Mews	0.04	60	R								NA		NA			08/30/2006
(5323) Northford Lane	0.07	70	R								NA		NA			08/30/2006
(5324) Northford Ct	0.03	40	R								NA		NA			08/30/2006
(5325) Middlefield Lane	0.03	250	R								NA		NA			08/30/2006
(5325) Middlefield Lane	0.04	110	R								NA		NA			08/30/2006
(5325) Middlefield Lane	0.05	48	R								NA		NA			08/30/2006
(5326) Middlefield Pl	0.03	40	R								NA		NA			08/30/2006
(5326) Middlefield Pl	0.04	80	R								NA		NA			08/30/2006
(5327) Middlefield Mews	0.03	40	R								NA		NA			08/30/2006

Virginia Department of Transportation  
Traffic Engineering Division  
2007  
Annual Average Daily Traffic Volume Estimates By Section of Route  
Chesterfield Maintenance Area

Route	Length	AADT	QA	4Tire	Bus	Truck				QC	K Factor	QK	Dir Factor	AAWDT	QW	Year
						2Axle	3+Axle	1Trail	2Trail							
<b>Chesterfield County</b>																
5328 Middlefield Ct	0.03	40	R				From: 20-5325 Middlefield Lane				NA			NA		08/30/2006
							To: Cul-de-Sac									
5329 Bakers Hill Rd	0.05	180	R				From: 20-5320 Five Forks Lane				NA			NA		08/30/2006
							To: 20-5330 Bakers Hill Lane									
5329 Bakers Hill Rd	0.04	90	R				From: 20-5331 Bakers Hill Pl				NA			NA		08/30/2006
							To: Cul-de-Sac									
5329 Bakers Hill Rd	0.04	40	R				From: Cul-de-Sac				NA			NA		08/30/2006
							To: Cul-de-Sac									
5330 Bakers Hill Lane	0.06	70	R				From: 20-5329 Bakers Hill Rd				NA			NA		08/30/2006
							To: Cul-de-Sac									
5331 Bakers Hill Pl	0.03	48	R				From: 20-5329 Bakers Hill Rd				NA			NA		08/30/2006
							To: Cul-de-Sac									
5332 Pleasant Pond Lane	0.06	60	R				From: Cul-de-Sac				NA			NA		08/30/2006
							To: 20-5334									
5332 Pleasant Pond Lane	0.06	90	R				From: 20-5333				NA			NA		08/30/2006
							To: 20-5333									
5332	0.03	200	R				From: 20-5320 Five Forks Lane				NA			NA		08/30/2006
							To: 20-5332 Pleasant Pond Lane									
5333 Pleasant Pond Pl	0.04	60	R				From: Cul-de-Sac				NA			NA		08/30/2006
							To: Cul-de-Sac									
5334 Pleasant Pond Ct	0.03	40	R				From: 20-5332 Pleasant Pond Lane				NA			NA		08/30/2006
							To: Cul-de-Sac									
5335	0.17	270	R				From: Cul-de-Sac				NA			NA		11/07/2003
							To: 20-5320 Five Forks Lane									
5336	0.07	90	R				From: 20-5335				NA			NA		11/07/2003
							To: Cul-de-Sac									
5337	0.24	490	R				From: 20-5320 Five Forks Lane				NA			NA		11/07/2003
							To: Cul-de-Sac									
5338	0.08	180	R				From: 20-5337				NA			NA		11/07/2003
							To: Cul-de-Sac									
5339	0.08	90	R				From: Cul-de-Sac				NA			NA		11/07/2003
							To: 20-5338									
5340	0.19	510	R				From: 20-5320 Five Forks Lane				NA			NA		11/07/2003
							To: Cul-de-Sac									
5341	0.09	49	R				From: Cul-de-Sac				NA			NA		11/07/2003
							To: 20-5343; 20-5340									
5342	0.05	70	R				From: Cul-de-Sac				NA			NA		11/07/2003
							To: 20-5341									
5343	0.03	160	R				From: 20-5341; 20-5340				NA			NA		11/07/2003
							To: Cul-de-Sac									

Virginia Department of Transportation  
Traffic Engineering Division  
2007  
Annual Average Daily Traffic Volume Estimates By Section of Route  
Chesterfield Maintenance Area

Route	Length	AADT	QA	4Tire	Bus	Truck				QC	K Factor	QK	Dir Factor	AAWDT	QW	Year
						2Axle	3+Axle	1Trail	2Trail							
<b>Chesterfield County</b>																
5344	0.11	110	R								NA		NA			11/07/2003
5345	0.17	230	R								NA		NA			11/07/2003
5346	0.13	60	R								NA		NA			11/07/2003
5347	0.06	40	R								NA		NA			11/07/2003
5348	0.04	NA									NA		NA			
5349	0.02	NA									NA		NA			
5351	0.27	NA									NA		NA			
5352	0.78	NA									NA		NA			
5353	0.44	NA									NA		NA			
5354	0.16	NA									NA		NA			
5355	0.10	NA									NA		NA			
5356	Blackjack Oat Ct	0.12	80	R							NA		NA			08/21/2006
5357	English Oat Ct	0.07	60	R							NA		NA			08/21/2006
5358	Stamford Circle	0.07	70	R							NA		NA			08/10/2006
5359	Markey Circle	0.02	40	R							NA		NA			08/10/2006
5360		0.52	580	R							NA		NA			11/07/2003
5361		0.08	60	R							NA		NA			11/07/2003
5362		0.07	60	R							NA		NA			11/07/2003
5363		0.25	140	R							NA		NA			11/07/2003

Virginia Department of Transportation  
Traffic Engineering Division  
2007  
Annual Average Daily Traffic Volume Estimates By Section of Route  
Chesterfield Maintenance Area

Route	Length	AADT	QA	4Tire	Bus	Truck-----				QC	K Factor	QK	Dir Factor	AAWDT	QW	Year
						2Axle	3+Axle	1Trail	2Trail							
<b>Chesterfield County</b>																
(5364)	0.07	46	R										NA	NA		11/07/2003
From: Cul-de-Sac																
To: 20-5360																
(5365)	0.06	70	R										NA	NA		11/07/2003
From: Cul-de-Sac																
To: 20-659 Hensley Rd																
(5366)	0.09	80	R										NA	NA		11/07/2003
From: Cul-de-Sac																
To: 20-659 Hensley Rd																
(5367)	0.27	380	R										NA	NA		11/07/2003
From: Cul-de-Sac																
To: 20-659 Hensley Rd																
(5368)	0.62	390	R										NA	NA		11/07/2003
From: 20-5369																
To: 20-5367																
(5369)	1.10	520	R										NA	NA		11/07/2003
From: 20-655 Beach Rd																
To: Cul-de-Sac																
(5370)	0.28	340	R										NA	NA		11/07/2003
From: Cul-de-Sac																
To: 20-5369																
(5371)	0.23	140	R										NA	NA		11/07/2003
From: Cul-de-Sac																
To: 20-5370																
(5372)	Poplardell Ct	0.22	150	R									NA	NA		08/08/2006
From: Cul-de-Sac																
To: 20-5369																
(5373)	Misty Spring Dr	0.43	430	R									NA	NA		08/08/2006
From: Dead End																
To: 20-651 Claypoint Rd																
(5374)	Misty Spring Ct	0.03	40	R									NA	NA		08/08/2006
From: Cul-de-Sac																
To: 20-5373 Misty Spring Dr																
(5375)	Misty Spring Pl	0.06	80	R									NA	NA		08/08/2006
From: Cul-de-Sac																
To: 20-5373 Misty Spring Dr																
(5376)	Warfield Estates Pl	0.08	70	R									NA	NA		08/21/2006
From: 20-4454 Warfield Estates Dr																
To: Cul-de-Sac																
(5377)	Lyndhurst Pl	0.06	60	R									NA	NA		08/21/2006
From: Cul-de-Sac																
To: 20-5137																
(5378)	Village Woods Lane	0.13	250	R									NA	NA		08/21/2006
From: SR 144 Harrogate Rd																
To: Cul-de-Sac																
(5379)	Laughlin Way	0.05	120	R									NA	NA		08/21/2006
From: 20-5378 Village Woods Lane																
To: 20-5380																
(5380)	Maughan House Terrac	0.09	90	R									NA	NA		08/21/2006
From: Cul-de-Sac																
To: Cul-de-Sac																
(5381)	Hampton Station Ct	0.11	140	R									NA	NA		08/08/2006
From: Cul-de-Sac																
To: 20-5245 Hampton Glen Lane																
(5382)	Hampton Meadows Circl	0.06	48	R									NA	NA		08/08/2006
From: 20-4645 Hampton Meadows Lane																
To: 20-4645 Hampton Meadows Lane																

Virginia Department of Transportation  
 Traffic Engineering Division  
 2007  
 Annual Average Daily Traffic Volume Estimates By Section of Route  
 Chesterfield Maintenance Area

Route	Length	AADT	QA	4Tire	Bus	Truck				QC	K Factor	QK	Dir Factor	AAWDT	QW	Year
						2Axle	3+Axle	1Trail	2Trail							
<b>Chesterfield County</b>																
5383 Hampton Green Dr	0.26	820	R				20-5822					NA		NA		08/08/2006
5383	0.51	NA					20-5674					NA		NA		
							Cul-de-Sac									
5384 Enon Oaks Lane	0.18	310	R				Cul-de-Sac					NA		NA		08/21/2006
							20-828 Bermuda Orchard Ln									
5385 Upperbury Ct	0.04	60	R				20-4266 Upperbury Terrace					NA		NA		08/10/2006
							Dead End									
5386 Valerie Dr	0.13	150	R				Dead End					NA		NA		08/10/2006
							Dead End									
5387 Valerie Ct	0.04	70	R				20-5386 Valerie Dr					NA		NA		08/10/2006
							Dead End									
5388 Winbury Terrace	0.03	60	R				20-4263 Winbury Dr					NA		NA		08/10/2006
							Cul-de-Sac									
5389 Winding Ash Terrace	0.14	180	R				20-4219 Winding Ash Dr					NA		NA		08/10/2006
							Dead End									
5390 Winding Ash Pl	0.14	150	R				20-4219 Winding Ash Dr					NA		NA		08/10/2006
							Dead End									
5391 Falling Hill Terrace	0.19	210	R				20-4219 Winding Ash Dr					NA		NA		08/10/2006
							Dead End									
5392 Gregorys Charter Ct	0.17	140	R				20-3745					NA		NA		08/23/2006
							Dead End									
5393	0.19	NA					RTE. 625					NA		NA		
							20-5668									
5394	0.38	NA					20-5393					NA		NA		
							Cul-de-Sac									
5395	0.05	NA					20-5394					NA		NA		
							Dead End									
5396	0.03	NA					Dead End					NA		NA		
							20-5394									
5397	0.19	NA					20-5666					NA		NA		
							20-5393									
5398	0.33	120	R				Dead End					NA		NA		08/23/2006
							Cul-de-Sac									
5399 Mill Manor Dr Loop	0.05	30	R				20-5398					NA		NA		08/23/2006
							20-5398									
5400	0.36	NA					20-5401					NA		NA		
							SR 147 Huguenot Rd									



Virginia Department of Transportation  
Traffic Engineering Division  
2007  
Annual Average Daily Traffic Volume Estimates By Section of Route  
Chesterfield Maintenance Area

Route	Length	AADT	QA	4Tire	Bus	Truck				QC	K Factor	QK	Dir Factor	AAWDT	QW	Year
						2Axle	3+Axle	1Trail	2Trail							
<b>Chesterfield County</b>																
(5401)	0.34	NA										NA		NA		
(5402)	0.39	NA										NA		NA		
(5403)	0.04	NA										NA		NA		
(5404)	0.42	NA										NA		NA		
(5405)	0.04	NA										NA		NA		
(5406)	0.06	NA										NA		NA		
(5407)	0.06	NA										NA		NA		
(5408)	0.05	NA										NA		NA		
(5409) Mill Manor Ct	0.03	40	R									NA		NA		08/23/2006
(5410) Mill Manor Pl	0.02	40	R									NA		NA		08/23/2006
(5411) Foggy Mill Dr	0.15	220	R									NA		NA		08/23/2006
(5412) Springbank Rd	0.18	110	R									NA		NA		08/23/2006
(5413) Riverbelle Way	0.13	160	R									NA		NA		08/10/2006
(5414) Riverbelle Ct	0.10	110	R									NA		NA		08/10/2006
(5415)	0.20	470	R									NA		NA		11/07/2003
(5416)	0.26	270	R									NA		NA		11/07/2003
(5417)	0.09	100	R									NA		NA		11/07/2003
(5418) River Ridge Dr	0.10	870	R									NA		NA		08/10/2006
(5419) Raftersridge Dr	0.24	370	R									NA		NA		08/10/2006

Virginia Department of Transportation  
Traffic Engineering Division  
2007  
Annual Average Daily Traffic Volume Estimates By Section of Route  
Chesterfield Maintenance Area

Route	Length	AADT	QA	4Tire	Bus	Truck				QC	K Factor	QK	Dir Factor	AAWDT	QW	Year
						2Axle	3+Axle	1Trail	2Trail							
<b>Chesterfield County</b>																
(5420) Rafteridge Terrace	0.10	120	R											NA		08/10/2006
(5421) Rafteridge Ct	0.05	50	R											NA		08/10/2006
(5422) Waterswatch Dr	0.43	580	R											NA		08/10/2006
(5423) Waterswatch Ct	0.10	100	R											NA		08/10/2006
(5424) Glencadam Ct	0.06	40	R											NA		08/23/2006
(5425)	0.09	1100	R											NA		11/07/2003
(5426) Amherst Ridge Way	0.18	660	R											NA		11/07/2003
(5426) Amherst Ridge Way	0.21	420	R											NA		08/23/2006
(5427) Amherst Ridge Court	0.05	60	R											NA		11/07/2003
(5428) Amherst Ridge Place	0.04	60	R											NA		11/07/2003
(5429) Amherst Oak Lane	0.19	240	R											NA		08/23/2006
(5430) Amherst Ridge Loop	0.25	270	R											NA		08/23/2006
(5431) Buggy Dr	0.12	130	R											NA		08/23/2006
(5432) Buggy Pl	0.06	100	R											NA		08/23/2006
(5433) Mulligan Ct	0.12	110	R											NA		08/23/2006
(5434) Lander Rd	0.51	360	R											NA		08/23/2006
(5435) Witton Turn	0.05	49	R											NA		08/10/2006
(5436) Kettlewell Ct	0.07	60	R											NA		08/10/2006
(5437) Lander Ct	0.04	40	R											NA		08/10/2006

Virginia Department of Transportation  
Traffic Engineering Division  
2007  
Annual Average Daily Traffic Volume Estimates By Section of Route  
Chesterfield Maintenance Area

Route	Length	AADT	QA	4Tire	Bus	Truck				QC	K Factor	QK	Dir Factor	AAWDT	QW	Year
						2Axle	3+Axle	1Trail	2Trail							
<b>Chesterfield County</b>																
(5438) Hackney Loop	0.06	40	R				From: 20-2326 Hackney Rd				NA		NA		08/21/2006	
							To: 20-2326 Hackney Rd									
(5439) Calavetti Dr	0.21	310	R				From: Cul-de-Sac				NA		NA		08/21/2006	
							To: 20-2326 Hackney Rd									
(5440) Eagle Pass Circle	0.10	70	R				From: Cul-de-Sac				NA		NA		08/23/2006	
							To: 20-4607 Eagle Pass Dr									
(5441) First Branch Pl	0.05	440	R				From: 20-5442; 20-5443				NA		NA		08/23/2006	
							To: 20-636 Nash Rd									
(5442) Firsh Branch Lane	0.58	390	R				From: Cul-de-Sac				NA		NA		08/23/2006	
							To: 20-5441 First Branch Pl									
(5443) First Branch Ct	0.12	40	R				From: 20-5441 First Branch Pl				NA		NA		08/23/2006	
							To: Cul-de-Sac									
(5444) Woodbluff Ct	0.11	70	R				From: 20-5442				NA		NA		08/23/2006	
							To: Cul-de-Sac									
(5445) Kingsland Glen Dr	0.16	NA					From: 20-638				NA		NA			
							To: 20-5446									
(5445) Kingsland Glen Dr	0.14	1100	R				From: 20-7021				NA		NA		08/23/2006	
							To: Cul-de-Sac									
(5446) Kingsland Glen Dr	0.15	910	R				From: 20-5445 Kingsland Glen Dr				NA		NA		08/23/2006	
							To: 20-5446 Kingsland Glen Dr									
(5447) Kingsland Glen Ct	0.03	50	R				From: Cul-de-Sac				NA		NA		08/21/2006	
							To: 20-7021									
(5448) Kingsland Glen Lane	0.12	80	R				From: 20-5446 Kingsland Glen Dr				NA		NA		08/21/2006	
							To: Cul-de-Sac									
(5449) Chickamaugg Ct	0.03	49	R				From: 20-5446 Kingsland Glen Dr				NA		NA		08/23/2006	
							To: 20-1601 Dalebrook Dr; 20-2466 Dunshire Rd									
(5450) Meadow Oaks Blvd	0.14	520	R				From: 20-4246 Misty Oak Ct				NA		NA		11/07/2003	
							To: 20-5455 Morningmist Dr									
(5450) Meadow Oaks Blvd	0.12	540	R				From: 20-5454 Green Oaks Ct				NA		NA		08/10/2006	
							To: 20-5451 Oregon Oak Drive; Oregon Creek Drive									
(5450) Meadow Oaks Blvd	0.13	860	R				From: 20-5451				NA		NA		08/10/2006	
							To: 20-638 Cogbill Rd									
(5450) Meadow Oaks Blvd	0.08	970	R				From: 20-1601; 20-2490				NA		NA		08/10/2006	
							To: 20-5453 Oregon Oak Pl									
(5451) Oregon Oak Dr	0.15	130	R				From: 20-5452 Oregon Oak Ct				NA		NA		08/10/2006	
							To: 20-5452 Oregon Oak Ct									

Virginia Department of Transportation  
 Traffic Engineering Division  
 2007  
 Annual Average Daily Traffic Volume Estimates By Section of Route  
 Chesterfield Maintenance Area

Route	Length	AADT	QA	4Tire	Bus	-----Truck-----				QC	K Factor	QK	Dir Factor	AAWDT	QW	Year
						2Axle	3+Axle	1Trail	2Trail							
<b>Chesterfield County</b>																
(5451) Oregon Oak Dr	0.05	260	R			From: 20-5452 Oregon Oak Ct					NA			NA		08/10/2006
(5451) Oregon Oak Dr	0.20	880	R			From: 20-5450 Meadow Oaks Blvd					NA			NA		08/10/2006
						To: 20-5460 Clearview Dr										
(5452) Oregon Oak Ct	0.03	50	R			From: 20-5451 Oregon Oak Dr					NA			NA		08/10/2006
						To: Cul-de-Sac										
(5453) Oregon Oak Pl	0.04	60	R			From: 20-5451 Oregon Oak Dr					NA			NA		08/10/2006
						To: Cul-de-Sac										
(5454) Green Oaks Ct	0.10	90	R			From: Cul-de-Sac					NA			NA		08/10/2006
						To: 20-5450 Meadow Oaks Blvd										
(5455) Morningmist Dr	0.05	320	R			From: 20-5450 Meadow Oaks Blvd					NA			NA		08/10/2006
						To: 20-5456 Morningmist Ct										
(5455) Morningmist Dr	0.07	260	R			From: 20-5456 Morningmist Ct					NA			NA		08/10/2006
						To: 20-5457 Morningmist Circle										
(5455) Morningmist Dr	0.04	170	R			From: 20-5457 Morningmist Circle					NA			NA		08/10/2006
						To: 20-5458 Morningmist Pl										
(5455) Morningmist Dr	0.02	60	R			From: 20-5458 Morningmist Pl					NA			NA		08/10/2006
						To: Cul-de-Sac										
(5456) Morningmist Ct	0.07	100	R			From: 20-5455 Morningmist Dr					NA			NA		08/10/2006
						To: Cul-de-Sac										
(5457) Morningmist Circle	0.09	90	R			From: Cul-de-Sac					NA			NA		08/10/2006
						To: 20-5455 Morningmist Dr										
(5458) Morningmist Pl	0.05	50	R			From: Cul-de-Sac					NA			NA		08/10/2006
						To: 20-5455 Morningmist Dr										
(5459) Creek Meadow Circle	0.03	60	R			From: Cul-de-Sac					NA			NA		08/10/2006
						To: 20-5451 W, Oregon Oak Dr										
(5459) Creek Meadow Circle	0.15	110	R			From: 20-5451 W, Oregon Oak Dr					NA			NA		08/10/2006
						To: 20-5451 E, Oregon Oak Dr										
(5459)	0.09	70	R			From: 20-5451 E, Oregon Oak Dr					NA			NA		11/07/2003
						To: Cul-de-Sac										
(5460) Clearview Dr	0.12	80	R			From: Cul-de-Sac					NA			NA		08/10/2006
						To: 20-5451 Oregon Oak Dr										
(5461) Clearview Ct	0.04	50	R			From: 20-5460 Clearview Dr					NA			NA		08/11/2006
						To: Cul-de-Sac										
(5462)	0.08	160	R			From: 20-5459 Creek Meadow Cr					NA			NA		11/07/2003
						To: Cul-de-Sac										
(5463)	0.05	60	R			From: Cul-de-Sac					NA			NA		11/07/2003
						To: 20-5462										
(5464) Rollings Oak Ct	0.10	130	R			From: 20-5451 Oregon Oak Dr					NA			NA		08/10/2006
						To: Cul-de-Sac										

Virginia Department of Transportation  
 Traffic Engineering Division  
 2007  
 Annual Average Daily Traffic Volume Estimates By Section of Route  
 Chesterfield Maintenance Area

Route	Length	AADT	QA	4Tire	Bus	Truck				QC	K Factor	QK	Dir Factor	AAWDT	QW	Year
						2Axle	3+Axle	1Trail	2Trail							
<b>Chesterfield County</b>																
(5465) Chickamauga Dr	0.03	220	R				From: 20-5446 Kingsland Glen Dr							NA		08/23/2006
							To: 20-7021									
(5466) Buford Square Pl	0.10	120	R				From: 20-678 Providence Road N & Buford Rd							NA		08/23/2006
							To: Cul-de-Sac									
(5467) Erika Hill Dr	0.24	280	R				From: 20-5013 Battlecreek Dr							NA		08/23/2006
							To: Cul-de-Sac									
(5468) Ericka Hill Ct	0.02	30	R				From: 20-5503 Ericka Hill Way							NA		08/23/2006
							To: Cul-de-Sac									
(5469) Erika Hill Place	0.04	60	R				From: 20-5467 Erika Hill Dr							NA		08/23/2006
							To: Cul-de-Sac									
(5470) Point Landing Ct	0.03	10	R				From: 20-5016 Hillcreek Dr							NA		08/23/2006
							To: Cul-de-Sac									
(5471)	0.54	NA					From: 20-754 Coalfield Rd Charter Colony Pkwy							NA		
							To: 20-5527; 20-5516									
(5471)	0.46	NA					From: 20-668 Woolridge Rd							NA		
							To: 20-5474 End Loop									
(5472)	0.47	NA					From: Begin Loop							NA		
							To: 20-5472									
(5473)	0.05	NA					From: 20-5472							NA		
							To: 20-5472									
(5474)	0.09	NA					From: 20-5472 End Loop							NA		
							To: 20-5471									
(5475)	0.54	NA					From: Dead End							NA		
							To: 20-5471									
(5476)	0.22	NA					From: Dead End							NA		
							To: 20-5479									
(5477)	0.08	NA					From: 20-5475							NA		
							To: 20-5478									
(5478)	0.18	NA					From: 20-5479							NA		
							To: 20-5479									
(5479)	0.35	NA					From: Begin Loop							NA		
							To: 20-5471									
(5480)	0.43	NA					From: 20-5471							NA		
							To: 20-5471									
(5481)	0.17	NA					From: 20-4762							NA		
							To: 20-5480									
(5482)	0.06	NA					From: 20-5481							NA		
							To: 20-5481									

Virginia Department of Transportation  
 Traffic Engineering Division  
 2007  
 Annual Average Daily Traffic Volume Estimates By Section of Route  
 Chesterfield Maintenance Area

Route	Length	AADT	QA	4Tire	Bus	Truck				QC	K Factor	QK	Dir Factor	AAWDT	QW	Year
						2Axle	3+Axle	1Trail	2Trail							
<b>Chesterfield County</b>																
(5483)	0.06	NA					From: 20-5481				NA			NA		
							To: 20-5481									
(5484)	0.06	NA					From: 20-5480				NA			NA		
							To: 20-5480									
(5487) Chesdin Shores Dr	0.83	390		R			From: Cul-de-Sac				NA			NA		08/23/2006
							To: 20-4479									
(5488) Chesdin Shores Terrace	0.30	90		R			From: 20-5487				NA			NA		08/23/2006
							To: Dead End									
(5489) Chesdin Shores Pl	0.08	46		R			From: Dead End				NA			NA		08/23/2006
							To: 20-5487 Chesdin Shores Dr									
(5490) Shore Lake Turn	0.13	80		R			From: Dead End				NA			NA		08/23/2006
							To: 20-4479 Lake Chesdin Pkwy									
(5491) Sandy Shores Mew	0.04	40		R			From: Dead End				NA			NA		08/23/2006
							To: 20-4479 Lake Chesdin Pkwy									
(5492) Longfellow Ct	0.03	40		R			From: 20-5067 Longfellow Dr				NA			NA		08/23/2006
							To: Cul-de-Sac									
(5493) Longfellow Pl	0.06	60		R			From: Cul-de-Sac				NA			NA		08/23/2006
							To: 20-5067 Longfellow Dr									
(5494) Lady Marian Pl	0.10	70		R			From: 20-4087 Lady Marian Ct				NA			NA		08/23/2006
							To: Cul-de-Sac									
(5495) Tuckers Landing Rd	0.22	210		R			From: 20-678 Providence Rd				NA			NA		08/23/2006
							To: Cul-de-Sac									
(5496) Lady Blair Lane	0.25	790		R			From: Cul-de-Sac				NA			NA		08/23/2006
							To: 20-733 Pocoshock Blvd									
(5497) Jacobway Ct	0.09	130		R			From: Cul-de-Sac				NA			NA		08/23/2006
							To: 20-5496 Lady Blair Lane									
(5498) St Elizabeth Dr	0.09	180		R			From: 20-4777				NA			NA		08/23/2006
							To: Dead End									
(5499) St Cecelia Ct	0.03	60		R			From: Cul-de-Sac				NA			NA		08/23/2006
							To: 20-5282									
(5500) Iron Forge Dr	0.30	110		R			From: 20-5502				NA			NA		08/23/2006
							To: 20-673 Old Gun Rd									
(5501) Cannon Ridge Ct	0.20	280		R			From: 20-5500 Iron Forge Dr				NA			NA		08/23/2006
							To: Cul-de-Sac									
(5502) Salles Ridge Ct	0.32	140		R			From: Cul-de-Sac				NA			NA		08/23/2006
							To: Cul-de-Sac									
(5503) Erika Hill Way	0.09	100		R			From: Cul-de-Sac				NA			NA		08/23/2006
							To: 20-5467 Erika Hill Dr									

Virginia Department of Transportation  
Traffic Engineering Division  
2007  
Annual Average Daily Traffic Volume Estimates By Section of Route  
Chesterfield Maintenance Area

Route	Length	AADT	QA	4Tire	Bus	Truck				QC	K Factor	QK	Dir Factor	AAWDT	QW	Year
						2Axle	3+Axle	1Trail	2Trail							
<b>Chesterfield County</b>																
(5504) Ravenna Dr	0.10	130	R				From: 20-5160 Highland Glen Dr				NA			NA		08/23/2006
							To: Cul-de-Sac									
(5505) Ravenna Terrace	0.16	80	R				From: Cul-de-Sac				NA			NA		08/23/2006
							To: 20-5504 Ravenna Dr									
(5506) Bolton Castle Dr	0.08	360	R				From: 20-5142 Aylesford Dr				NA			NA		08/23/2006
							To: 20-5434 Lander Rd									
(5507) Fair Isle Dr	0.36	280	R				From: Dead End				NA			NA		08/23/2006
							To: 20-5186 Eastfair Dr									
(5508) Fair Isle Terrace	0.15	70	R				From: Dead End				NA			NA		08/23/2006
							To: 20-5507 Fair Isle Dr									
(5509) Fair Isle Ct	0.11	60	R				From: Dead End				NA			NA		08/23/2006
							To: 20-5507 Fair Isle Dr									
(5510) Nathan Lane	0.28	330	R				From: 20-5496 Lady Blair Lane				NA			NA		08/23/2006
							To: Cul-de-Sac									
(5511) Merriwood Ridge Dr	0.15	46	R				From: 20-1675				NA			NA		08/23/2006
							To: Dead End									
(5512) Merriwood Ridge Ct	0.05	20	R				From: Cul-de-Sac				NA			NA		08/23/2006
							To: 20-5511 Merriwood Ridge Dr									
(5513) Blue Heron Circle	0.50	130	R				From: 20-4496 Chesdin Green Way				NA			NA		08/23/2006
							To: 20-4496 Chesdin Green Way									
(5514) Blue Heron Loop	0.75	190	R				From: 20-4496 Chesdin Green Way				NA			NA		08/23/2006
							To: 20-4496 Chesdin Green Way									
(5515) Wycliff Ct	0.07	60	R				From: Dead End				NA			NA		08/23/2006
							To: 20-900 Wycliff Rd									
(5516) Mitford Dr	0.17	190	R				From: 20-5518				NA			NA		08/23/2006
							To: 20-5471									
(5517) Mitford Circle	0.06	100	R				From: Cul-de-Sac				NA			NA		08/23/2006
							To: 20-5516 Mitford Dr									
(5518) Kingham Dr	0.38	1500	R				From: 20-5917				NA			NA		08/23/2006
							To: 20-5471									
(5519) Railey Hill Dr	0.16	910	R				From: 20-5518 Kingham Dr				NA			NA		08/23/2006
							To: Cul-de-Sac									
(5520) Kingham Pl	0.08	60	R				From: 20-5518 Kingham Dr				NA			NA		08/23/2006
							To: 20-5518 Kingham Dr									
(5521) Kingham Circle	0.05	40	R				From: 20-5518 Kingham Dr				NA			NA		08/23/2006
							To: 20-5518 Kingham Dr									
(5522) Cobbs Point Dr	0.21	360	R				From: 20-746 Enon Church Rd				NA			NA		08/23/2006
							To: Cul-de-Sac									

Virginia Department of Transportation  
Traffic Engineering Division  
2007  
Annual Average Daily Traffic Volume Estimates By Section of Route  
Chesterfield Maintenance Area

Route	Length	AADT	QA	4Tire	Bus	Truck				QC	K Factor	QK	Dir Factor	AAWDT	QW	Year
						2Axle	3+Axle	1Trail	2Trail							
<b>Chesterfield County</b>																
5523 Cobbs Point Way	0.06	90	R								NA			NA		08/23/2006
5524 Club Ridge Trail	0.19	180	R								NA			NA		08/23/2006
5525 Parrish Creek Lane	0.25	200	R								NA			NA		08/23/2006
5526 Parrish Creek Dr	0.08	90	R								NA			NA		08/23/2006
5527	0.29	NA									NA			NA		
5528	0.15	NA									NA			NA		
5529 Coalbrook Dr	0.60	690	R								NA			NA		08/23/2006
5530 Heth Dr	0.21	200	R								NA			NA		08/23/2006
5531	0.05	NA									NA			NA		
5532 Heth Pl	0.28	210	R								NA			NA		08/23/2006
5533 Lady Sarah Ct	0.03	48	R								NA			NA		10/16/2006
5534 Foxlight Pkwy	0.65	830	R								NA			NA		10/16/2006
5535 Lammermoor Dr	0.13	90	R								NA			NA		12/04/2006
5536 Lammermour Ct	0.15	70	R								NA			NA		12/04/2006
5537 Hancock Farm Lane	0.62	800	R								NA			NA		08/10/2006
5538 Hancock Farm Ct	0.06	70	R								NA			NA		08/10/2006
5539 Hancock Farm Pl	0.06	60	R								NA			NA		08/10/2006
5540 Rolling Fields Lane	0.14	350	R								NA			NA		08/10/2006
5541 Rolling Fields Pl	0.06	60	R								NA			NA		08/10/2006



Virginia Department of Transportation  
Traffic Engineering Division  
2007  
Annual Average Daily Traffic Volume Estimates By Section of Route  
Chesterfield Maintenance Area

Route	Length	AADT	QA	4Tire	Bus	Truck				QC	K Factor	QK	Dir Factor	AAWDT	QW	Year
						2Axle	3+Axle	1Trail	2Trail							
<b>Chesterfield County</b>																
5542 Mount Holly Lane	0.19	90	R				From: 20-5537 Hancock Farm Lane				NA			NA		08/10/2006
							To: Cul-de-Sac									
5543 Summergate Ct	0.04	60	R				From: Cul-de-Sac				NA			NA		08/10/2006
							To: 20-5537 Hancock Farm Lane									
5544 Clover Ridge Lane	0.22	220	R				From: 20-5537 Hancock Farm Lane				NA			NA		08/10/2006
							To: Cul-de-Sac									
5545 Clover Ridge Pl	0.06	46	R				From: 20-5544 Clover Ridge Lane				NA			NA		08/10/2006
							To: Dead End									
5546 Mountcastle Pl	0.06	70	R				From: 20-5368				NA			NA		11/30/2006
							To: Cul-de-Sac									
5547 Calavetti Loop	0.05	30	R				From: 20-5439 Calavetti Dr				NA			NA		11/30/2006
							To: 20-5439 Calavetti Dr									
5548 Calavetti Ct	0.03	30	R				From: Dead End				NA			NA		11/30/2006
							To: 20-5439 Calavetti Dr									
5549	0.32	NA					From: Cul-de-Sac				NA			NA		
							To: 20-5534									
5550	0.13	NA					From: 20-5549				NA			NA		
							To: Cul-de-Sac									
5551	0.06	NA					From: 20-5549				NA			NA		
							To: Cul-de-Sac									
5552 Gills Gate Dr	0.18	460	R				From: 20-651 Belmont Rd				NA			NA		08/21/2006
							To: Cul-de-Sac									
5553 Gills Gate Terrace	0.11	130	R				From: Cul-de-Sac				NA			NA		08/21/2006
							To: 20-5552; 20-5554									
5554 Gills Gate Pl	0.04	50	R				From: 20-5552; 20-5553 RT 5554				NA			NA		08/21/2006
							To: Cul-de-Sac									
5555 Gills Gate Ct	0.11	110	R				From: Cul-de-Sac				NA			NA		08/21/2006
							To: 20-5552 Gills Gate Dr									
5556 Tanner Slip Circle	0.33	150	R				From: Dead End				NA			NA		11/30/2006
							To: 20-1181 Sandwave Rd									
5557 Jessup Station Ct	0.09	110	R				From: Cul-de-Sac				NA			NA		08/21/2006
							To: 20-5560									
5558 Jessup Station Pl	0.03	60	R				From: 20-5560				NA			NA		08/21/2006
							To: Cul-de-Sac									
5559 Holden Rd	0.13	80	R				From: Dead End				NA			NA		08/21/2006
							To: Cul-de-Sac									
5560 Jessup Station Rd	0.12	570	R				From: 20-643 Jessup Rd				NA			NA		08/21/2006
							To: 20-5559									

Virginia Department of Transportation  
Traffic Engineering Division  
2007  
Annual Average Daily Traffic Volume Estimates By Section of Route  
Chesterfield Maintenance Area

Route	Length	AADT	QA	4Tire	Bus	-----Truck-----				QC	K Factor	QK	Dir Factor	AAWDT	QW	Year
						2Axle	3+Axle	1Trail	2Trail							
<b>Chesterfield County</b>																
(5561) Lamond Dr	0.15	140	R				From: Cul-de-Sac				NA			NA		11/30/2006
							To: 20-6069									
(5562) Corte Castle Court	0.12	80	R				From: Cul-de-Sac				NA			NA		11/30/2006
							To: 20-4757 Corte Castle Rd									
(5563) Corte Castle Place	0.09	70	R				From: Cul-de-Sac				NA			NA		11/30/2006
							To: 20-4757 Corte Castle Rd									
(5564)	0.13	NA					From: 20-4954				NA			NA		
							To: Cul-de-Sac									
(5565)	0.03	NA					From: 20-5564				NA			NA		
							To: Cul-de-Sac									
(5566) Pleasant Creek Dr	0.44	210	R				From: 20-4071				NA			NA		11/30/2006
							To: 20-4067 Walthall Creek Dr									
(5566)	0.12	NA					From: Dead End				NA			NA		
							To: 20-5566									
(5567) Grand Forest Terrace	0.25	50	R				From: 20-5566				NA			NA		11/30/2006
							To: Cul-de-Sac									
(5568) Drayton Landing Dr	0.16	50	R				From: 20-1569 Ironbridge Pkwy				NA			NA		11/30/2006
							To: Cul-de-Sac									
(5569) Drayton Landing Ct	0.06	130	R				From: 20-5568 Drayton Landing Dr				NA			NA		11/30/2006
							To: Cul-de-Sac									
(5570) Arbor Point Trail	0.05	60	R				From: 20-5568 Drayton Landing Dr				NA			NA		11/30/2006
							To: Cul-de-Sac									
(5571) Greynshire Dr	0.60	480	R				From: 20-828 Bermuda Orchard Lane				NA			NA		11/30/2006
							To: Cul-de-Sac									
(5572) Greymont Lane	0.20	130	R				From: 20-828 Bermuda Orchard Lane				NA			NA		11/30/2006
							To: 20-5571 Greynshire Dr									
(5573) Farnham Circle	0.05	70	R				From: 20-2561 E, Farnham Dr				NA			NA		11/30/2006
							To: 20-2561 W, Farnham Dr									
(5574) Farnham Ct	0.12	60	R				From: 20-2561 E, Farnham Dr				NA			NA		11/30/2006
							To: 20-2561 W, Farnham Dr									
(5575) Princess Mary Pl	0.19	160	R				From: 20-5576				NA			NA		11/30/2006
							To: Cul-de-Sac									
(5576) Trumpington Ct	0.22	180	R				From: Cul-de-Sac				NA			NA		11/30/2006
							To: Cul-de-Sac									
(5577) Glen Ridge Ct	0.08	60	R				From: Cul-de-Sac				NA			NA		11/30/2006
							To: 20-3867 Village Square Py									
(5578) Heth Ct	0.05	30	R				From: 20-5530 Heth Dr				NA			NA		11/30/2006
							To: Cul-de-Sac									

Virginia Department of Transportation  
Traffic Engineering Division  
2007  
Annual Average Daily Traffic Volume Estimates By Section of Route  
Chesterfield Maintenance Area

Route	Length	AADT	QA	4Tire	Bus	Truck				QC	K Factor	QK	Dir Factor	AAWDT	QW	Year
						2Axle	3+Axle	1Trail	2Trail							
<b>Chesterfield County</b>																
(5579) Village Gate Dr	0.13	170	R				20-4673				NA			NA		11/30/2006
							Cul-de-Sac									
(5580) Village View Dr	0.05	70	R				Cul-de-Sac				NA			NA		11/30/2006
							20-5579 Village Gate Dr									
(5581) Village Gate Pl	0.02	90	R				20-5579 Village Gate Dr				NA			NA		11/30/2006
							Cul-de-Sac									
(5582) Trickle Creek Pl	0.12	160	R				Cul-de-Sac				NA			NA		11/30/2006
							20-2728 Scottingham Dr									
(5583) Watermill Pkwy	1.46	7300	R				20-668 Woolridge Rd				NA			NA		08/30/2006
							20-652 Old Hundred Rd									
(5584) Windmill Ridge Dr	0.08	730	R				Dead End				NA			NA		08/30/2006
							20-5583 Watermill Pkwy									
(5585) Rose Family Lane	0.06	470	R				20-5586				NA			NA		08/30/2006
							20-5584 Windmill Ridge Dr									
(5586) Rose Family Dr	0.31	410	R				Cul-de-Sac				NA			NA		08/30/2006
							Cul-de-Sac									
(5587) Billstone Dr	0.06	120	R				20-5588, 20-5592				NA			NA		08/30/2006
							20-5586 Rose Family Dr									
(5588) Billstone Pl	0.06	70	R				20-5587 Billstone Dr				NA			NA		08/30/2006
							Cul-de-Sac									
(5589) Waterhouse Dr	0.05	290	R				20-5583 Watermill Pkwy				NA			NA		08/30/2006
							20-5590									
(5590) Holding Pond Lane	0.26	190	R				Cul-de-Sac				NA			NA		08/30/2006
							Cul-de-Sac									
(5591) Holding Pond Ct	0.11	90	R				Cul-de-Sac				NA			NA		08/30/2006
							20-5590 Holding Pond Lane									
(5592) Water House Ct	0.06	80	R				Cul-de-Sac				NA			NA		08/30/2006
							20-5587 Billstone Dr									
(5593) Sugar Hill Dr	0.18	250	R				20-5597				NA			NA		10/16/2006
							20-7088									
(5593) Sugar Hill Dr	0.09	NA					Cul-de-Sac				NA			NA		
							Cul-de-Sac									
(5594) Sugar Hill Ct	0.04	60	R				20-5593 Sugar Hill Dr				NA			NA		10/16/2006
							Cul-de-Sac									
(5595) Hidden Nest Dr	0.12	180	R				End Loop				NA			NA		10/16/2006
							20-5593 Sugar Hill Dr									
(5596) Hidden Nest Ct	0.11	110	R				20-5595 Hidden Nest Dr				NA			NA		10/16/2006
							Cul-de-Sac									

Virginia Department of Transportation  
 Traffic Engineering Division  
 2007  
 Annual Average Daily Traffic Volume Estimates By Section of Route  
 Chesterfield Maintenance Area

Route	Length	AADT	QA	4Tire	Bus	Truck				QC	K Factor	QK	Dir Factor	AAWDT	QW	Year
						2Axle	3+Axle	1Trail	2Trail							
<b>Chesterfield County</b>																
(5597) Hollow Oak Dr	0.28	390	R				20-5720				NA			NA		10/16/2006
							20-5013 N, Battlecreek Dr									
(5598) Millstep Terrace	0.09	120	R				Cul-de-Sac				NA			NA		10/16/2006
							Cul-de-Sac									
(5599) Waterwheel Dr	0.25	270	R				20-5411 Foggy Mill Dr				NA			NA		10/16/2006
							20-5598 Millstep Terrace									
(5600) Swiftrock Ridge Terrace	0.15	90	R				Cul-de-Sac				NA			NA		11/15/2006
							20-4553 Swift Rock Ridge Dr									
(5601) Creekbluff Ridge Dr	0.13	80	R				Cul-de-Sac				NA			NA		11/15/2006
							Cul-de-Sac									
(5602) Stonewood Manor Dr	0.27	280	R				20-628 Hickory Rd				NA			NA		11/30/2006
							Dead End									
(5603) Hickory Branch Dr	0.40	170	R				Dead End				NA			NA		11/30/2006
							Dead End									
(5604) Olde Towne Creek Dr	0.02	30	R				20-5603 Hickory Branch Dr				NA			NA		11/30/2006
							Dead End									
(5605) Hickory Branch Circle	0.02	40	R				20-628 Hickory Rd				NA			NA		11/30/2006
							Cul-de-Sac									
(5606) Spy Glass Hill Ct	0.07	70	R				20-5279 Spyglass Hill Circle				NA			NA		08/21/2006
							20-5279 Spyglass Hill Circle									
(5607) Spy Glass Hill Mews	0.04	50	R				20-5279 Spyglass Hill Circle				NA			NA		08/21/2006
							20-5279 Spyglass Hill Circle									
(5608) Spy Glass Hill Circle	0.05	49	R				20-5279 Spyglass Hill Circle				NA			NA		08/21/2006
							20-5279 Spyglass Hill Circle									
(5609) Spy Glass Hill Mew	0.07	70	R				20-5279 Spyglass Hill Circle				NA			NA		08/21/2006
							20-5279 Spyglass Hill Circle									
(5610) Stonecreek Club Pl	0.15	220	R				20-5279 Spyglass Hill Circle				NA			NA		08/21/2006
							Cul-de-Sac									
(5611) Stonecreek Club Ct	0.05	60	R				20-5610 Stonecreek Club Pl				NA			NA		08/21/2006
							20-5610 Stonecreek Club Pl									
(5612) Marsh Light Lane	0.27	240	R				20-5534 Foxlight Pkwy				NA			NA		08/21/2006
							20-5613									
(5613) Fox Cove Circle	0.61	310	R				20-5612 Marsh Light Lane				NA			NA		08/21/2006
							End Loop									
(5614) Moss Light Pl	0.14	100	R				20-5534				NA			NA		08/21/2006
							Cul-de-Sac									
(5615) Ducklight Terrace	0.20	130	R				20-5534				NA			NA		08/21/2006
							Cul-de-Sac									

Virginia Department of Transportation  
Traffic Engineering Division  
2007  
Annual Average Daily Traffic Volume Estimates By Section of Route  
Chesterfield Maintenance Area

Route	Length	AADT	QA	4Tire	Bus	Truck				QC	K Factor	QK	Dir Factor	AAWDT	QW	Year
						2Axle	3+Axle	1Trail	2Trail							
<b>Chesterfield County</b>																
(5616) Moss Fire Ct	0.12	110	R								NA		NA			08/21/2006
(5617) Chester Village Dr	0.55	620	R								NA		NA			11/30/2006
(5618) Fountain Square Pl	0.06	320	R								NA		NA			11/30/2006
(5619) Fountain Square Way	0.03	230	R								NA		NA			11/30/2006
(5620) Dragonnade Terrace	0.24	140	R								NA		NA			11/30/2006
(5621) Regiment Terrace	0.17	100	R								NA		NA			11/30/2006
(5622)	0.07	60	R								NA		NA			11/30/2006
(5623) Poinsetta Dr	0.12	110	R								NA		NA			11/30/2006
(5624) Poinsetta Ct	0.07	50	R								NA		NA			11/30/2006
(5625)	0.12	NA									NA		NA			
(5626)	0.05	NA									NA		NA			
(5627)	0.29	NA									NA		NA			
(5628)	0.08	NA									NA		NA			
(5629)	0.08	NA									NA		NA			
(5630)	0.22	NA									NA		NA			
(5631) Fox Light Pl	0.20	360	R								NA		NA			11/30/2006
(5632) Fox Light Terrace	0.30	240	R								NA		NA			11/30/2006
(5633)	0.25	NA									NA		NA			
(5634)	0.26	NA									NA		NA			

Virginia Department of Transportation  
 Traffic Engineering Division  
 2007  
 Annual Average Daily Traffic Volume Estimates By Section of Route  
 Chesterfield Maintenance Area

Route	Length	AADT	QA	4Tire	Bus	Truck				QC	K Factor	QK	Dir Factor	AAWDT	QW	Year
						2Axle	3+Axle	1Trail	2Trail							
<b>Chesterfield County</b>																
(5635)	0.11	NA					From: 20-5634				NA			NA		
							To: Cul-de-Sac									
(5636)	0.04	NA					From: 20-5634				NA			NA		
							To: Cul-de-Sac									
(5640) Chesbay Ct	0.04	60		R			From: 20-678 West Providence Rd				NA			NA		10/16/2006
							To: Cul-de-Sac									
(5641) Creek Top Way	0.03	50		R			From: Cul-de-Sac				NA			NA		10/16/2006
							To: 20-678 West Providence Rd									
(5642) Creek Bottom Lane	0.03	60		R			From: Cul-de-Sac				NA			NA		10/16/2006
							To: 20-4582 Creek Bottom Way									
(5643) Creek Bottom Trail	0.07	80		R			From: Cul-de-Sac				NA			NA		10/16/2006
							To: 20-4582 Creek Bottom Way									
(5644) Moven Ct	0.04	70		R			From: 20-5645				NA			NA		10/16/2006
							To: Dead End									
(5645) Moven Dr	0.10	220		R			From: 20-3998 Explorer Dr				NA			NA		10/16/2006
							To: Cul-de-Sac									
(5646) Moven Pl	0.06	70		R			From: Cul-de-Sac				NA			NA		10/16/2006
							To: 20-3998 Explorer Dr									
(5647) Bantry Dr	0.69	1000		R			From: Cul-de-Sac				NA			NA		10/16/2006
							To: 20-3998 Explorer Dr									
(5648) Willow Walk Dr	0.29	70		R			From: 20-4215				NA			NA		08/21/2006
							To: Cul-de-Sac									
(5649) Winding Ash Ct	0.11	150		R			From: 20-4219 Winding Ash Dr				NA			NA		08/21/2006
							To: Cul-de-Sac									
(5650) Twisted Cedar Dr	0.19	330		R			From: Cul-de-Sac				NA			NA		08/21/2006
							To: 20-5648 Willow Walk Dr									
(5651) Twisted Cedar Pl	0.06	70		R			From: 20-5650 Twisted Cedar Dr				NA			NA		08/21/2006
							To: Cul-de-Sac									
(5652) Hampton Bluff Terrace	0.07	210		R			From: 20-5653				NA			NA		08/21/2006
							To: 20-5383 Hampton Green Dr									
(5653) Hampton Bluff Terrace	0.16	180		R			From: Cul-de-Sac				NA			NA		08/21/2006
							To: Cul-de-Sac									
(5654)	0.07	NA					From: Dead End				NA			NA		
							To: 20-1499 Stroud Ln									
(5655) Brad McNeer Pkwy	0.92	3800		R			From: 20-754				NA			NA		10/12/2006
							To: US 360									
(5656) Craig Rath Blvd	0.62	500		R			From: US 360				NA			NA		10/12/2006
							To: 20-5655 Brad McNeer Pkwy									

Virginia Department of Transportation  
Traffic Engineering Division  
2007  
Annual Average Daily Traffic Volume Estimates By Section of Route  
Chesterfield Maintenance Area

Route	Length	AADT	QA	4Tire	Bus	Truck				QC	K Factor	QK	Dir Factor	AAWDT	QW	Year
						2Axle	3+Axle	1Trail	2Trail							
<b>Chesterfield County</b>																
(5657) Lake Summer Dr	0.50	NA														
(5657)	0.22	460	R													10/16/2006
(5658) Lake Summer Pl	0.05	30	R													10/16/2006
(5659)	0.02	0	R													10/16/2006
(5660) Lake Summer Ct	0.10	60	R													10/16/2006
(5661) Starlee Dr	0.10	120	R													10/16/2006
(5662) Starlee Ct	0.03	60	R													10/16/2006
(5663) Lake Summer Terrace	0.08	80	R													10/16/2006
(5664) Jaydee Dr	0.29	210	R													10/16/2006
(5665) Jaydee Pl	0.03	50	R													10/16/2006
(5666)	0.11	NA														
(5667)	0.01	NA														
(5668)	0.57	NA														
(5669)	0.18	NA														
(5670)	0.34	NA														
(5671)	0.06	NA														
(5672) Hampton Meadows Terr	0.18	210	R													08/21/2006
(5673) Hampton Meadows Circl	0.04	30	R													08/21/2006
(5674) Hamptn Springs Rd	0.15	270	R													08/21/2006

Virginia Department of Transportation  
 Traffic Engineering Division  
 2007  
 Annual Average Daily Traffic Volume Estimates By Section of Route  
 Chesterfield Maintenance Area

Route	Length	AADT	QA	4Tire	Bus	-----Truck-----				QC	K Factor	QK	Dir Factor	AAWDT	QW	Year
						2Axle	3+Axle	1Trail	2Trail							
<b>Chesterfield County</b>																
(5675) Hampton Colony Way	0.10	160	R				From: 20-5674 Hamptn Springs Rd				NA			NA		08/21/2006
							To: 20-5676									
(5676) Hampton Springs Rd	0.08	220	R				From: Cul-de-Sac				NA			NA		08/21/2006
							To: Cul-de-Sac									
(5677)	0.38	NA					From: Cul-de-Sac				NA			NA		
							To: 20-5368									
(5678)	0.10	NA					From: Cul-de-Sac				NA			NA		
							To: 20-5677									
(5679)	0.22	NA					From: 20-632 Chalkley Rd				NA			NA		
							To: 20-5352									
(5680)	0.08	NA					From: Cul-de-Sac				NA			NA		
							To: 20-5351									
(5681)	0.03	NA					From: 20-5352				NA			NA		
							To: Cul-de-Sac									
(5682)	0.08	NA					From: Cul-de-Sac				NA			NA		
							To: 20-5352									
(5683)	0.15	NA					From: Cul-de-Sac				NA			NA		
							To: 20-4353 Southern Points Dr									
(5684)	0.50	NA					From: 20-5186				NA			NA		
							To: 20-5686									
(5685)	0.43	NA					From: Cul-de-Sac				NA			NA		
							To: 20-5761; 20-5905									
(5685)	0.15	NA					From: Cul-de-Sac				NA			NA		
							To: Cul-de-Sac									
(5686)	0.21	NA					From: Dead End				NA			NA		
							To: Cul-de-Sac									
(5687)	0.08	NA					From: Cul-de-Sac				NA			NA		
							To: 20-5686									
(5688) Rockcrest Ct	0.05	30	R				From: Dead End				NA			NA		11/30/2006
							To: 20-1709 Rockcrest Rd									
(5689) Hampton Valley Dr	0.48	280	R				From: Cul-de-Sac				NA			NA		08/21/2006
							To: 20-5245 Hampton Glen Lane									
(5690) Hampton Valley Ct	0.06	80	R				From: 20-5689 Hampton Valley Dr				NA			NA		08/21/2006
							To: Cul-de-Sac									
(5691) Hampton Valley Pl	0.08	90	R				From: Cul-de-Sac				NA			NA		08/21/2006
							To: 20-5689 Hampton Valley Dr									
(5692) Hampton Valley Terrace	0.18	170	R				From: Cul-de-Sac				NA			NA		08/21/2006
							To: 20-5689 Hampton Valley Dr									



Virginia Department of Transportation  
Traffic Engineering Division  
2007  
Annual Average Daily Traffic Volume Estimates By Section of Route  
Chesterfield Maintenance Area

Route	Length	AADT	QA	4Tire	Bus	Truck				QC	K Factor	QK	Dir Factor	AAWDT	QW	Year
						2Axle	3+Axle	1Trail	2Trail							
<b>Chesterfield County</b>																
(5693)	0.10	NA														
(5694)	0.05	NA														
(5695)	0.04	NA														
(5696)	0.07	NA														
(5697)	0.03	NA														
(5698)	0.19	NA														
(5699) Fox Cove Terrace	0.18	160	R													10/16/2006
(5700)	0.29	NA														
(5701)	0.08	NA														
(5702)	0.08	NA														
(5703)	0.03	NA														
(5704)	0.04	NA														
(5705)	0.09	NA														
(5706)	0.26	NA														
(5707)	0.04	NA														
(5708)	0.10	NA														
(5709)	0.03	NA														
(5710)	0.09	NA														
(5711) Sawgrass Pl	0.08	120	R													08/21/2006

Virginia Department of Transportation  
Traffic Engineering Division  
2007  
Annual Average Daily Traffic Volume Estimates By Section of Route  
Chesterfield Maintenance Area

Route	Length	AADT	QA	4Tire	Bus	Truck				QC	K Factor	QK	Dir Factor	AAWDT	QW	Year
						2Axle	3+Axle	1Trail	2Trail							
<b>Chesterfield County</b>																
(5712) Spyglass Hill Terrace	0.08	140	R				20-5279				NA			NA		08/21/2006
							Cul-de-Sac									
(5713) Spyglass Hill Terrace	0.04	47	R				Cul-de-Sac				NA			NA		08/21/2006
							20-5279 Spyglass Hill Circle									
(5714)	0.12	NA					Cul-de-Sac				NA			NA		
							20-668 Woolridge Rd									
(5715)	0.10	NA					Cul-de-Sac				NA			NA		
							20-5714									
(5716)	0.59	NA					20-626 Woodpecker Rd				NA			NA		
							Dead End									
(5717)	0.15	NA					20-9900				NA			NA		
							20-654; 20-662 Spring Run Rd									
(5718) Hollow Oak Terrace	0.07	60	R				Cul-de-Sac				NA			NA		08/21/2006
							20-5720									
(5719) Hollow Oak Ct	0.09	80	R				20-5720 Hollow Oak Dr				NA			NA		08/21/2006
							Cul-de-Sac									
(5720) Hollow Oak Dr	0.35	420	R				20-5951				NA			NA		08/21/2006
							20-5013 Battlecreek Dr									
(5721)	0.31	NA					20-653 Qualla Rd				NA			NA		
							20-5724; 20-5725									
(5721)	0.12	NA					20-7030				NA			NA		
							20-5721									
(5722)	0.22	NA					20-5721				NA			NA		
							Cul-de-Sac									
(5723)	0.09	NA					Cul-de-Sac				NA			NA		
							20-5721									
(5724)	0.03	NA					Cul-de-Sac				NA			NA		
							20-5721									
(5725)	0.08	NA					20-5721				NA			NA		
							Cul-de-Sac									
(5726)	0.25	NA					20-5722				NA			NA		
							Cul-de-Sac									
(5727)	0.27	NA					20-3670 Woodland Pond Py				NA			NA		
							Cul-de-Sac									
(5728)	0.06	NA					20-5727				NA			NA		
							Cul-de-Sac									
(5729)	0.51	NA					Cul-de-Sac				NA			NA		
							20-3670 Woodland Pond Py									

Virginia Department of Transportation  
 Traffic Engineering Division  
 2007  
 Annual Average Daily Traffic Volume Estimates By Section of Route  
 Chesterfield Maintenance Area

Route	Length	AADT	QA	4Tire	Bus	Truck				QC	K Factor	QK	Dir Factor	AAWDT	QW	Year	
						2Axle	3+Axle	1Trail	2Trail								
<b>Chesterfield County</b>																	
5730	0.09	NA					From: Cul-de-Sac					NA			NA		
							To: 20-5729										
5731	0.11	NA					From: 20-5729					NA			NA		
							To: Cul-de-Sac										
5732	0.13	NA					From: Cul-de-Sac					NA			NA		
							To: 20-5729										
5733	0.35	NA					From: 20-711 Robious Rd					NA			NA		
							To: 20-5736										
5734	0.17	NA					From: Dead End					NA			NA		
							To: 20-5733										
5735	0.14	NA					From: Cul-de-Sac					NA			NA		
							To: 20-5733										
5736	0.17	NA					From: 20-5745					NA			NA		
							To: Cul-de-Sac										
5737	0.40	NA					From: Cul-de-Sac					NA			NA		
							To: 20-602 River Rd										
5738	0.08	NA					From: 20-5737					NA			NA		
							To: Cul-de-Sac										
5739	0.42	NA					From: 20-5744					NA			NA		
							To: 20-711 Robious Rd										
5740	0.12	NA					From: Dead End					NA			NA		
							To: 20-5739										
5741	0.11	NA					From: 20-5742					NA			NA		
							To: 20-5739										
5742	0.18	NA					From: 20-5859					NA			NA		
							To: Dead End										
5743	0.05	NA					From: Dead End					NA			NA		
							To: 20-5742										
5744	0.29	NA					From: Dead End					NA			NA		
							To: 20-5739										
5744	0.32	NA					From: 20-711; 20-5745					NA			NA		
							To: 20-711; 20-5744										
5745	0.37	NA					From: 20-711; 20-5744					NA			NA		
							To: 20-5736										
5745	0.18	NA					From: 20-5974; 20-5975					NA			NA		
							To: 20-5745										
5746	0.04	NA					From: 20-5745					NA			NA		
							To: Cul-de-Sac										

Virginia Department of Transportation  
 Traffic Engineering Division  
 2007  
 Annual Average Daily Traffic Volume Estimates By Section of Route  
 Chesterfield Maintenance Area

Route	Length	AADT	QA	4Tire	Bus	Truck				QC	K Factor	QK	Dir Factor	AAWDT	QW	Year	
						2Axle	3+Axle	1Trail	2Trail								
<b>Chesterfield County</b>																	
5747	0.06	NA					From: Cul-de-Sac					NA			NA		
							To: 20-5745										
5748	0.05	NA					From: Dead End					NA			NA		
							To: 20-5734										
5749	0.08	NA					From: Cul-de-Sac					NA			NA		
							To: 20-4599 Wellspring Road										
5750	0.19	NA					From: Cul-de-Sac					NA			NA		
							To: 20-4599 Wellspring Road										
5751	0.07	NA					From: 20-5400					NA			NA		
							To: Cul-de-Sac										
5752	0.32	NA					From: 20-5131					NA			NA		
							To: Cul-de-Sac										
5753	0.04	NA					From: Cul-de-Sac					NA			NA		
							To: 20-5752										
5754	0.06	NA					From: 20-5752					NA			NA		
							To: Cul-de-Sac										
5755	0.15	NA					From: 20-5752					NA			NA		
							To: 20-5131										
5756	0.08	NA					From: 20-5757					NA			NA		
							To: 20-5131										
5757	0.14	NA					From: Cul-de-Sac					NA			NA		
							To: Cul-de-Sac										
5758	0.53	NA					From: 20-5759					NA			NA		
							To: 20-5744										
5759	0.03	NA					From: Cul-de-Sac					NA			NA		
							To: 20-5758										
5759	0.05	NA					From: 20-5758					NA			NA		
							To: Cul-de-Sac										
5760	0.09	NA					From: 20-5186					NA			NA		
							To: 20-5761										
5761	0.22	NA					From: 20-5685					NA			NA		
							To: Cul-de-Sac										
5762	0.04	NA					From: 20-5186					NA			NA		
							To: Cul-de-Sac										
5763	0.14	NA					From: 20-5685					NA			NA		
							To: Cul-de-Sac										
5764	0.05	NA					From: Cul-de-Sac					NA			NA		
							To: 20-5186										

Virginia Department of Transportation  
 Traffic Engineering Division  
 2007  
 Annual Average Daily Traffic Volume Estimates By Section of Route  
 Chesterfield Maintenance Area

Route	Length	AADT	QA	4Tire	Bus	Truck				QC	K Factor	QK	Dir Factor	AAWDT	QW	Year	
						2Axle	3+Axle	1Trail	2Trail								
<b>Chesterfield County</b>																	
5765	0.09	NA					From: Cul-de-Sac					NA			NA		
							To: 20-5186										
5766	0.19	NA					From: 20-5765					NA			NA		
							To: Cul-de-Sac										
5767	0.18	NA					From: Cul-de-Sac					NA			NA		
							To: 20-5186										
5768	0.09	NA					From: 20-5767					NA			NA		
							To: Cul-de-Sac										
5769	0.11	NA					From: Cul-de-Sac					NA			NA		
							To: 20-5669										
5771	0.04	NA					From: Cul-de-Sac					NA			NA		
							To: 20-5689										
5772	0.04	NA					From: 20-5689					NA			NA		
							To: Cul-de-Sac										
5773	0.03	NA					From: Cul-de-Sac					NA			NA		
							To: 20-5689										
5774	0.68	NA					From: 20-4496					NA			NA		
							To: Cul-de-Sac										
5775	0.11	NA					From: Cul-de-Sac					NA			NA		
							To: 20-4496										
5776	0.16	NA					From: Cul-de-Sac					NA			NA		
							To: 20-4064 Clear Springs Ln										
5779	0.03	NA					From: 20-859					NA			NA		
							To: Cul-de-Sac										
5780	0.36	NA					From: Dead End					NA			NA		
							To: Cul-de-Sac										
5781	0.04	NA					From: Cul-de-Sac					NA			NA		
							To: 20-5780										
5782	0.04	NA					From: 20-5780					NA			NA		
							To: Cul-de-Sac										
5783	0.18	NA					From: 20-1530 Stebbins St					NA			NA		
							To: Cul-de-Sac										
5784	0.08	NA					From: Cul-de-Sac					NA			NA		
							To: 20-5783										
5785	0.06	NA					From: Cul-de-Sac					NA			NA		
							To: 20-5789										
5786	0.04	NA					From: Cul-de-Sac					NA			NA		
							To: 20-5789										

Virginia Department of Transportation  
 Traffic Engineering Division  
 2007  
 Annual Average Daily Traffic Volume Estimates By Section of Route  
 Chesterfield Maintenance Area

Route	Length	AADT	QA	4Tire	Bus	Truck				QC	K Factor	QK	Dir Factor	AAWDT	QW	Year	
						2Axle	3+Axle	1Trail	2Trail								
<b>Chesterfield County</b>																	
5787	0.03	NA					From: Cul-de-Sac					NA			NA		
							To: 20-5789										
5788	0.06	NA					From: Cul-de-Sac					NA			NA		
							To: 20-3531 Timonium Dr										
5789	0.37	NA					From: 20-3530 Mineola Dr					NA			NA		
							To: Cul-de-Sac										
5790	0.04	NA					From: 20-4765					NA			NA		
							To: 20-5792										
5791	0.20	NA					From: 20-4765					NA			NA		
							To: Cul-de-Sac										
5792	0.17	NA					From: Dead End					NA			NA		
							To: 20-5791										
5793	0.04	NA					From: Cul-de-Sac					NA			NA		
							To: 20-5792										
5794	0.12	NA					From: 20-5795					NA			NA		
							To: 20-5791										
5795	0.23	NA					From: 20-5792					NA			NA		
							To: Cul-de-Sac										
5796	0.05	NA					From: 20-5795					NA			NA		
							To: 20-5795										
5797	0.27	NA					From: 20-5279					NA			NA		
							To: Cul-de-Sac										
5798	0.06	NA					From: 20-5797					NA			NA		
							To: 20-5797										
5799	0.08	NA					From: 20-5797					NA			NA		
							To: 20-5797										
5800	0.16	NA					From: Cul-de-Sac					NA			NA		
							To: 20-5279										
5801	0.07	NA					From: Cul-de-Sac					NA			NA		
							To: 20-5650										
5802	0.05	NA					From: 20-5650					NA			NA		
							To: Cul-de-Sac										
5812	0.06	NA					From: Cul-de-Sac					NA			NA		
							To: Cul-de-Sac										
5813	0.10	NA					From: 20-5814					NA			NA		
							To: 20-5812										
5814	0.22	NA					From: 20-2767					NA			NA		
							To: 20-5813										

Virginia Department of Transportation  
 Traffic Engineering Division  
 2007  
 Annual Average Daily Traffic Volume Estimates By Section of Route  
 Chesterfield Maintenance Area

Route	Length	AADT	QA	4Tire	Bus	Truck				QC	K Factor	QK	Dir Factor	AAWDT	QW	Year
						2Axle	3+Axle	1Trail	2Trail							
<b>Chesterfield County</b>																
5815	0.03	NA					From: 20-5814					NA			NA	
							To: Cul-de-Sac									
5816	0.03	NA					From: 20-5814					NA			NA	
							To: Cul-de-Sac									
5817	0.10	NA					From: Cul-de-Sac					NA			NA	
							To: 20-4609									
5818	0.09	NA					From: 20-4609					NA			NA	
							To: Cul-de-Sac									
5819	0.11	NA					From: 20-5820					NA			NA	
							To: 20-4609									
5820	0.14	NA					From: 20-5819					NA			NA	
							To: Cul-de-Sac									
5821	0.08	NA					From: 20-5383					NA			NA	
							To: 20-5190									
5822	0.38	NA					From: 20-5383 NORTHWEST					NA			NA	
							To: Cul-de-Sac									
5823	0.08	NA					From: Cul-de-Sac					NA			NA	
							To: 20-5822									
5824	0.07	NA					From: Cul-de-Sac					NA			NA	
							To: 20-5822									
5825	0.22	NA					From: 20-5664					NA			NA	
							To: Cul-de-Sac									
5826	0.10	NA					From: 20-5664					NA			NA	
							To: Cul-de-Sac									
5827	0.17	NA					From: Shadow of:739839					NA			NA	
							To: 20-5828									
5828	0.30	NA					From: 20-5827 Jaydee Dr					NA			NA	
							To: Dead End									
5829	0.08	NA					From: Cul-de-Sac					NA			NA	
							To: 20-5828									
5830	0.18	NA					From: End Loop					NA			NA	
							To: 20-5829									
5831	0.05	NA					From: 20-5828					NA			NA	
							To: 20-5828									
5832	0.12	NA					From: 20-5828					NA			NA	
							To: End Loop									
5833	0.25	NA					From: SPRINGFORD PARKWAY					NA			NA	
							To: Dead End									

Virginia Department of Transportation  
 Traffic Engineering Division  
 2007  
 Annual Average Daily Traffic Volume Estimates By Section of Route  
 Chesterfield Maintenance Area

Route	Length	AADT	QA	4Tire	Bus	Truck				QC	K Factor	QK	Dir Factor	AAWDT	QW	Year
						2Axle	3+Axle	1Trail	2Trail							
<b>Chesterfield County</b>																
5834	0.08	NA					From: 20-5833					NA				NA
							To: Cul-de-Sac									
5835	0.03	NA					From: 20-5833					NA				NA
							To: Cul-de-Sac									
5836	0.13	NA					From: Cul-de-Sac					NA				NA
							To: 20-5833									
5837	0.38	NA					From: 20-5833					NA				NA
							To: 20-7161									
5838	0.03	NA					From: Cul-de-Sac					NA				NA
							To: 20-5837									
5839	0.05	NA					From: Cul-de-Sac					NA				NA
							To: 20-5837									
5840	0.25	NA					From: 20-950 Charter Colony Pkwy					NA				NA
							To: Cul-de-Sac									
5841	0.13	NA					From: 20-5840					NA				NA
							To: Shadow of:744670									
5842	0.26	NA					From: Cul-de-Sac					NA				NA
							To: Dead End									
5843	1.00	NA					From: 20-711 Robious Rd					NA				NA
							To: Dead End									
5844	0.09	NA					From: 20-5843					NA				NA
							To: 20-5845									
5845	0.40	NA					From: 20-5846					NA				NA
							To: Cul-de-Sac									
5846	0.18	NA					From: 20-5843					NA				NA
							To: 20-5845									
5847	0.09	NA					From: 20-5845					NA				NA
							To: 20-5845									
5848	0.10	NA					From: 20-5849					NA				NA
							To: 20-5843									
5849	0.18	NA					From: Cul-de-Sac					NA				NA
							To: 20-5850									
5850	0.41	NA					From: Shadow of:744243					NA				NA
							To: Cul-de-Sac									
5851	0.06	NA					From: Cul-de-Sac					NA				NA
							To: 20-5850									
5852	0.22	NA					From: 20-668 Woolridge Rd					NA				NA
							To: Cul-de-Sac									



Virginia Department of Transportation  
 Traffic Engineering Division  
 2007  
 Annual Average Daily Traffic Volume Estimates By Section of Route  
 Chesterfield Maintenance Area

Route	Length	AADT	QA	4Tire	Bus	Truck				QC	K Factor	QK	Dir Factor	AAWDT	QW	Year
						2Axle	3+Axle	1Trail	2Trail							
<b>Chesterfield County</b>																
5853	0.37	NA					From: 20-5852					NA				NA
							To: 20-7052									
5854	0.02	NA					From: 20-5853					NA				NA
							To: Dead End									
5855	0.08	NA					From: 20-5856					NA				NA
							To: 20-5853									
5856	0.28	NA					From: 20-5853					NA				NA
							To: 20-7053									
5857	0.06	NA					From: 20-5852					NA				NA
							To: Cul-de-Sac									
5858	0.11	NA					From: Cul-de-Sac					NA				NA
							To: 20-5859									
5859	0.58	NA					From: Dead End					NA				NA
							To: 20-5742; 20-5858									
5860	0.20	NA					From: 20-5859					NA				NA
							To: 20-5744									
5861	0.07	NA					From: 20-5860					NA				NA
							To: Cul-de-Sac									
5862	0.13	NA					From: 20-2130 Fairpines Rd					NA				NA
							To: 20-5439									
5863	0.06	NA					From: 20-5864					NA				NA
							To: 20-2130 Fairpines Rd									
5864	0.23	NA					From: Cul-de-Sac					NA				NA
							To: Cul-de-Sac									
5865	0.07	NA					From: 20-5319					NA				NA
							To: Cul-de-Sac									
5866	0.04	NA					From: Cul-de-Sac					NA				NA
							To: 20-1535; 20-5319									
5868	0.18	NA					From: 20-5668					NA				NA
							To: 20-5670									
5869	0.06	NA					From: 20-5670					NA				NA
							To: Cul-de-Sac									
5870	0.37	NA					From: 20-754 Coalfield Rd					NA				NA
							To: 20-4535 Waterford Lake Dr									
5871	0.32	NA					From: Cul-de-Sac					NA				NA
							To: 20-5198									
5872	0.12	NA					From: 20-5198					NA				NA
							To: Cul-de-Sac									

Virginia Department of Transportation  
 Traffic Engineering Division  
 2007  
 Annual Average Daily Traffic Volume Estimates By Section of Route  
 Chesterfield Maintenance Area

Route	Length	AADT	QA	4Tire	Bus	Truck				QC	K Factor	QK	Dir Factor	AAWDT	QW	Year	
						2Axle	3+Axle	1Trail	2Trail								
<b>Chesterfield County</b>																	
5873	0.07	NA					From: 20-5198					NA			NA		
							To: Cul-de-Sac										
5874	0.08	NA					From: 20-5630					NA			NA		
							To: End Loop										
5875	0.03	NA					From: Cul-de-Sac					NA			NA		
							To: 20-5566										
5876	0.03	NA					From: 20-5566					NA			NA		
							To: Cul-de-Sac										
5877	0.03	NA					From: 20-5566					NA			NA		
							To: Cul-de-Sac										
5878	0.25	NA					From: 20-5879					NA			NA		
							To: 20-612 Gregory Pond Rd										
5879	Lynchester Dr 0.10	NA					From: US 360 Hull Street Rd					NA			NA		
							To: 20-7051										
5880	0.10	NA					From: 20-647 Reams Rd					NA			NA		
							To: 20-5882										
5881	0.14	NA					From: 20-5880					NA			NA		
							To: Cul-de-Sac										
5882	0.46	NA					From: Cul-de-Sac					NA			NA		
							To: Cul-de-Sac										
5883	0.07	NA					From: Cul-de-Sac					NA			NA		
							To: RTE. 5842										
5884	0.10	NA					From: 20-5184					NA			NA		
							To: Cul-de-Sac										
5885	0.15	NA					From: RTE. 950					NA			NA		
							To: 20-5886										
5886	0.17	NA					From: Cul-de-Sac					NA			NA		
							To: Cul-de-Sac										
5887	0.21	NA					From: 20-5471					NA			NA		
							To: End Circle										
5888	0.08	NA					From: 20-5887					NA			NA		
							To: 20-668 Woolridge Rd										
5889	0.04	NA					From: 20-5752					NA			NA		
							To: Cul-de-Sac										
5890	0.07	NA					From: Cul-de-Sac					NA			NA		
							To: 20-5471										
5891	0.28	NA					From: 20-5895					NA			NA		
							To: 20-649 Newbys Bridge Rd										

Virginia Department of Transportation  
 Traffic Engineering Division  
 2007  
 Annual Average Daily Traffic Volume Estimates By Section of Route  
 Chesterfield Maintenance Area

Route	Length	AADT	QA	4Tire	Bus	Truck				QC	K Factor	QK	Dir Factor	AAWDT	QW	Year
						2Axle	3+Axle	1Trail	2Trail							
<b>Chesterfield County</b>																
5892	0.08	NA					From: 20-5891					NA		NA		
							To: Dead End									
5893	0.09	NA					From: Cul-de-Sac					NA		NA		
							To: 20-5892									
5894	0.23	NA					From: 20-5892					NA		NA		
							To: Cul-de-Sac									
5895	0.18	NA					From: Cul-de-Sac					NA		NA		
							To: Cul-de-Sac									
5896	0.04	NA					From: 20-4595 Alderwood Way					NA		NA		
							To: 20-4595 Alderwood Way									
5897	0.04	NA					From: 20-4595 Alderwood Way					NA		NA		
							To: 20-4599 Wellspring Rd									
5898	0.07	NA					From: 20-5850					NA		NA		
							To: 20-5843									
5899	0.20	NA					From: Cul-de-Sac					NA		NA		
							To: 20-4756									
5900	0.10	NA					From: 20-4835 Hogans Alley					NA		NA		
							To: Cul-de-Sac									
5903	0.56	NA					From: 20-604 Genito Rd					NA		NA		
							To: 20-5904									
5903	0.68	NA					From: 20-5904					NA		NA		
							To: End of Loop									
5904	0.15	NA					From: Cul-de-Sac					NA		NA		
							To: 20-5903									
5905	0.18	NA					From: 20-5685					NA		NA		
							To: Cul-de-Sac									
5906	0.17	NA					From: 20-5685					NA		NA		
							To: Cul-de-Sac									
5907	0.11	NA					From: Dead End					NA		NA		
							To: US 1 Jefferson Davis Hwy									
5908	0.05	NA					From: 20-5633					NA		NA		
							To: Cul-de-Sac									
5909	0.13	NA					From: Cul-de-Sac					NA		NA		
							To: SR 10 Iron Bridge Rd									
5910	0.04	NA					From: Cul-de-Sac					NA		NA		
							To: 20-5822									
5911	0.13	NA					From: 20-5442					NA		NA		
							To: Cul-de-Sac									

Virginia Department of Transportation  
 Traffic Engineering Division  
 2007  
 Annual Average Daily Traffic Volume Estimates By Section of Route  
 Chesterfield Maintenance Area

Route	Length	AADT	QA	4Tire	Bus	Truck				QC	K Factor	QK	Dir Factor	AAWDT	QW	Year
						2Axle	3+Axle	1Trail	2Trail							
<b>Chesterfield County</b>																
5912	0.12	NA					From: 20-5913					NA				NA
							To: 20-5617									
5913	0.16	NA					From: 20-5912					NA				NA
							To: Cul-de-Sac									
5914	0.07	NA					From: Cul-de-Sac					NA				NA
							To: 20-5913									
5915	0.18	NA					From: 20-5617					NA				NA
							To: 20-5617									
5916	0.11	NA					From: 20-5917					NA				NA
							To: 20-5519									
5917	0.28	NA					From: Dead End					NA				NA
							To: Cul-de-Sac									
5918	0.16	NA					From: Cul-de-Sac					NA				NA
							To: 20-5571									
5919	0.05	NA					From: Cul-de-Sac					NA				NA
							To: 20-5918									
5920	0.26	NA					From: 20-7062					NA				NA
							To: Cul-de-Sac									
5921	0.24	NA					From: 20-7220					NA				NA
							To: 20-638 Cogbill Rd									
5922	0.16	NA					From: Cul-de-Sac					NA				NA
							To: 20-5921									
5923	0.15	NA					From: Cul-de-Sac					NA				NA
							To: 20-5921									
5924	0.04	NA					From: Cul-de-Sac					NA				NA
							To: 20-5923									
5925	0.05	NA					From: Cul-de-Sac					NA				NA
							To: 20-5923									
5926	0.26	NA					From: 20-5927					NA				NA
							To: 20-637 Hopkins Rd									
5927	0.35	NA					From: Cul-de-Sac					NA				NA
							To: Cul-de-Sac									
5928	0.28	NA					From: 20-638 Cogbill Rd					NA				NA
							To: Cul-de-Sac									
5929	0.05	NA					From: 20-5928					NA				NA
							To: 20-5930									
5930	0.12	NA					From: Cul-de-Sac					NA				NA
							To: 20-5931									

Virginia Department of Transportation  
 Traffic Engineering Division  
 2007  
 Annual Average Daily Traffic Volume Estimates By Section of Route  
 Chesterfield Maintenance Area

Route	Length	AADT	QA	4Tire	Bus	Truck				QC	K Factor	QK	Dir Factor	AAWDT	QW	Year
						2Axle	3+Axle	1Trail	2Trail							
<b>Chesterfield County</b>																
5930	0.17	NA					From: 20-5931					NA				NA
							To: Cul-de-Sac									
5931	0.03	NA					From: 20-5930					NA				NA
							To: Cul-de-Sac									
5932	0.06	NA					From: Cul-de-Sac					NA				NA
							To: 20-5930									
5933	0.04	NA					From: Cul-de-Sac					NA				NA
							To: 20-5930									
5933	0.11	NA					From: Cul-de-Sac					NA				NA
							To: Dead End									
5934	0.16	NA					From: 20-5933					NA				NA
							To: 20-5964									
5935	0.12	NA					From: 20-638 Cogbill Rd					NA				NA
							To: Cul-de-Sac									
5936	0.09	NA					From: 20-5935					NA				NA
							To: Cul-de-Sac									
5937	0.04	NA					From: 20-5936					NA				NA
							To: Cul-de-Sac									
5938	0.21	NA					From: 20-7220					NA				NA
							To: 20-638 Cogbill Rd									
5939	0.07	NA					From: Cul-de-Sac					NA				NA
							To: 20-5938									
5940	0.11	NA					From: Cul-de-Sac					NA				NA
							To: 20-5938									
5940	0.09	NA					From: Cul-de-Sac					NA				NA
							To: Cul-de-Sac									
5941	0.03	NA					From: 20-5940					NA				NA
							To: Cul-de-Sac									
5942	0.20	NA					From: 20-5895					NA				NA
							To: 20-649 Newbys Bridge Rd									
5943	0.06	NA					From: 20-5942					NA				NA
							To: Cul-de-Sac									
5944	0.04	NA					From: Cul-de-Sac					NA				NA
							To: 20-5942									
5946	0.18	NA					From: Cul-de-Sac					NA				NA
							To: 20-950									
5947	0.04	NA					From: 20-5948					NA				NA
							To: 20-5946									

Virginia Department of Transportation  
 Traffic Engineering Division  
 2007  
 Annual Average Daily Traffic Volume Estimates By Section of Route  
 Chesterfield Maintenance Area

Route	Length	AADT	QA	4Tire	Bus	Truck				QC	K Factor	QK	Dir Factor	AAWDT	QW	Year
						2Axle	3+Axle	1Trail	2Trail							
<b>Chesterfield County</b>																
5948	0.16	NA					From: Cul-de-Sac					NA			NA	
							To: 20-5949									
5949	0.11	NA					From: Cul-de-Sac					NA			NA	
							To: Cul-de-Sac									
5950	0.14	NA					From: Dead End					NA			NA	
							To: 20-5946									
5951	0.23	NA					From: Dead End					NA			NA	
							To: Cul-de-Sac									
5952	0.07	NA					From: Cul-de-Sac					NA			NA	
							To: 20-5951									
5953	0.12	NA					From: 20-5953					NA			NA	
							To: Cul-de-Sac									
5954	0.03	NA					From: 20-05953(B)/					NA			NA	
							To: Cul-de-Sac/									
5958	0.10	NA					From: Cul-de-Sac					NA			NA	
							To: 20-5670									
5959	0.12	NA					From: 20-5670					NA			NA	
							To: Cul-de-Sac									
5960	0.05	NA					From: Cul-de-Sac					NA			NA	
							To: 20-5670									
5960	0.14	NA					From: 20-5670					NA			NA	
							To: Cul-de-Sac									
5961	0.04	NA					From: Cul-de-Sac					NA			NA	
							To: 20-5647									
5962	0.08	NA					From: 20-5647					NA			NA	
							To: Cul-de-Sac									
5963	0.04	NA					From: 20-5647					NA			NA	
							To: 20-5647									
5964	0.04	NA					From: Cul-de-Sac					NA			NA	
							To: 20-5934									
5964	0.09	NA					From: 20-5934					NA			NA	
							To: Cul-de-Sac									
5965	0.03	NA					From: 20-638 Cogbill Rd					NA			NA	
							To: 20-5966									
5966	0.22	NA					From: 20-5969					NA			NA	
							To: Cul-de-Sac									
5967	0.19	NA					From: 20-5969					NA			NA	
							To: 20-5968									

Virginia Department of Transportation  
Traffic Engineering Division  
2007  
Annual Average Daily Traffic Volume Estimates By Section of Route  
Chesterfield Maintenance Area

Route	Length	AADT	QA	4Tire	Bus	Truck				QC	K Factor	QK	Dir Factor	AAWDT	QW	Year	
						2Axle	3+Axle	1Trail	2Trail								
<b>Chesterfield County</b>																	
5968	0.08	NA															
5969	0.16	NA															
5970	0.33	NA															
5971	0.22	NA															
5972	0.11	NA															
5973	0.15	NA															
5974	0.02	NA															
5975	0.08	NA															
5976	0.07	NA															
5977	0.10	NA															
5978	0.06	NA															
5979	0.15	NA															
5980	0.59	NA															
5981	0.05	NA															
5982	0.03	NA															
5983	0.32	NA															
5983	0.03	NA															
5984	0.04	NA															
5985	0.07	NA															

Virginia Department of Transportation  
 Traffic Engineering Division  
 2007  
 Annual Average Daily Traffic Volume Estimates By Section of Route  
 Chesterfield Maintenance Area

Route	Length	AADT	QA	4Tire	Bus	Truck				QC	K Factor	QK	Dir Factor	AAWDT	QW	Year
						2Axle	3+Axle	1Trail	2Trail							
<b>Chesterfield County</b>																
(5986)	0.32	NA					From: 20-5984					NA		NA		
							To: Cul-de-Sac									
(5987)	0.24	NA					From: 20-5985					NA		NA		
							To: End Loop									
(5988)	0.24	NA					From: 20-5903					NA		NA		
							To: 20-5903									
(5989)	0.16	NA					From: Dead End					NA		NA		
							To: Springford Parkway									
(5989)	0.67	NA					From: Cul-de-Sac; Gap					NA		NA		
							To: Springford Parkway									
(5990)	0.06	NA					From: 20-5989					NA		NA		
							To: 20-5998; 20-5991									
(5991)	0.69	NA					From: 20-5989					NA		NA		
							To: 20-5990									
(5992)	0.03	NA					From: 20-5991					NA		NA		
							To: Cul-de-Sac									
(5993)	0.16	NA					From: 20-5991; 20-5992					NA		NA		
							To: 20-7132									
(5994)	0.06	NA					From: 20-5993					NA		NA		
							To: 20-5991									
(5995)	0.15	NA					From: 20-5991					NA		NA		
							To: Cul-de-Sac									
(5996)	0.03	NA					From: 20-5991					NA		NA		
							To: Dead End									
(5997)	0.05	NA					From: Cul-de-Sac					NA		NA		
							To: 20-5991									
(5998)	0.21	NA					From: Cul-de-Sac					NA		NA		
							To: 20-5990									
(6000) Carters Way Blvd	0.06	1100	R				From: 20-6001					NA		NA		08/21/2006
							To: 20-655 Beach Rd									
(6001) Carters Way Rd	0.11	50	R				From: Dead End					NA		NA		08/21/2006
							To: 20-6003 Carters Creek Dr									
(6001) Carters Way Rd	0.16	470	R				From: 20-6002					NA		NA		08/21/2006
							To: 20-6000 Carters Way Blvd									
(6001) Carters Way Rd	0.18	650	R				From: 20-6005 Carters Way Pl					NA		NA		08/21/2006
							To: 20-6005 Carters Way Pl									
(6001) Carters Way Rd	0.22	320	R				From: Dead End					NA		NA		08/21/2006
							To: Dead End									



Virginia Department of Transportation  
Traffic Engineering Division  
2007  
Annual Average Daily Traffic Volume Estimates By Section of Route  
Chesterfield Maintenance Area

Route	Length	AADT	QA	4Tire	Bus	Truck				QC	K Factor	QK	Dir Factor	AAWDT	QW	Year
						2Axle	3+Axle	1Trail	2Trail							
<b>Chesterfield County</b>																
6002 Carters Way Circle	0.14	40	R								NA			NA		08/21/2006
6003 Carters Creek Dr	0.41	280	R								NA			NA		08/21/2006
6003 Carters Creek Dr	0.06	350	R								NA			NA		08/21/2006
6003 Carters Creek Dr	0.06	400	R								NA			NA		08/21/2006
6004 Carters Creek Pl	0.14	90	R								NA			NA		08/21/2006
6005 Carters Way Pl	0.08	49	R								NA			NA		08/21/2006
6006 Carters Creek Ct	0.15	100	R								NA			NA		08/21/2006
6007	0.20	230	R								NA			NA		11/07/2003
6008	0.09	47	R								NA			NA		11/07/2003
6009	0.63	240	R								NA			NA		11/07/2003
6010	0.06	20	R								NA			NA		11/07/2003
6011	0.09	60	R								NA			NA		11/07/2003
6012	0.07	70	R								NA			NA		11/07/2003
6013	0.10	60	R								NA			NA		11/07/2003
6015 Crooked Creek Dr	0.31	370	R								NA			NA		08/21/2006
6016 Crooked Creek Ct	0.04	40	R								NA			NA		08/21/2006
6017 Golden Nugget Ct	0.11	80	R								NA			NA		08/21/2006
6018 Long Branch Dr	0.05	40	R								NA			NA		08/21/2006
6018 Long Branch Dr	0.18	160	R								NA			NA		08/21/2006
6018 Long Branch Dr	0.05	30	R								NA			NA		08/21/2006

Virginia Department of Transportation  
 Traffic Engineering Division  
 2007  
 Annual Average Daily Traffic Volume Estimates By Section of Route  
 Chesterfield Maintenance Area

Route	Length	AADT	QA	4Tire	Bus	-----Truck-----				QC	K Factor	QK	Dir Factor	AAWDT	QW	Year
						2Axle	3+Axle	1Trail	2Trail							
<b>Chesterfield County</b>																
6019 Long Branch Ct	0.07	60	R				From: 20-6018 Long Branch Dr				NA			NA		08/21/2006
							To: Cul-de-Sac									
6020 Carters Creek Terrace	0.09	40	R				From: 20-6003 Carters Creek Dr				NA			NA		08/21/2006
							To: Cul-de-Sac									
6021 Waterwheel Dr	0.04	230	R				From: 20-5599 Waterwheel Dr				NA			NA		11/30/2006
							To: 20-5599 Waterwheel Dr									
6022 Millbluff Dr	0.08	250	R				From: 20-4765 Mill View Dr				NA			NA		11/30/2006
							To: 20-5599 Waterwheel Dr									
6030 Rockridge Rd	0.33	380	R				From: 20-1596 Cresthill Rd				NA			NA		11/30/2006
							To: Dead End									
6031 Chipstead Rd	0.38	200	R				From: 20-6030 S, Rockridge Rd				NA			NA		11/30/2006
							To: 20-6030 N, Rockridge Rd									
6032 Rockridge Pl	0.17	40	R				From: 20-6030 Rockridge Rd				NA			NA		11/30/2006
							To: Cul-de-Sac									
6033 Rockridge Ct	0.04	80	R				From: 20-6030 Rockridge Rd				NA			NA		11/30/2006
							To: Cul-de-Sac									
6034 Chipstead Pl	0.05	40	R				From: Cul-de-Sac				NA			NA		11/30/2006
							To: 20-6031 Chipstead Rd									
6035 Chipstead Ct	0.03	20	R				From: 20-6031 Chipstead Rd				NA			NA		11/30/2006
							To: Cul-de-Sac									
6040 Centerpointe Pkwy	0.33	6900	G				From: 20-754 Coalfield Rd				0.1	F	0.552	6900	G	2007
							To: SR 288									
6045 Lanas Pkwy	0.52	2400	R				From: Cul-de-Sac				NA			NA		10/12/2006
							To: US 360 Hull Street Rd									
6050 Pineridge Lane	0.06	40	R				From: Cul-de-Sac				NA			NA		10/12/2006
							To: 20-4090 Sweet Willow Dr									
6051 Hardwood Dr	0.18	670	R				From: Cul-de-Sac				NA			NA		10/12/2006
							To: 20-6057 Crawford Wood Dr									
6051 Hardwood Dr	0.08	1600	R				From: 20-6056 Haven Oaks Circle				NA			NA		10/12/2006
							To: 20-6054 Stetson Ct									
6051 Hardwood Dr	0.11	1300	R				From: 20-6054 Stetson Ct				NA			NA		10/12/2006
							To: 20-4095 Westcreek Dr									
6051 Hardwood Dr	0.06	1200	R				From: 20-4095 Westcreek Dr				NA			NA		10/12/2006
							To: 20-6052 Laurel Top Dr									
6051 Hardwood Dr	0.10	520	R				From: 20-6052 Laurel Top Dr				NA			NA		10/12/2006
							To: 20-4090 Sweet Willow Dr; Sweet Willow Dr									
6051 Hardwood Dr	0.04	47	R				From: 20-4090 Sweet Willow Dr; Sweet Willow Dr				NA			NA		10/12/2006
							To: Cul-de-Sac									

Virginia Department of Transportation  
Traffic Engineering Division  
2007  
Annual Average Daily Traffic Volume Estimates By Section of Route  
Chesterfield Maintenance Area

Route	Length	AADT	QA	4Tire	Bus	Truck				QC	K Factor	QK	Dir Factor	AAWDT	QW	Year
						2Axle	3+Axle	1Trail	2Trail							
<b>Chesterfield County</b>																
(6052) Laurel Top Dr	0.30	160	R									NA		NA		10/12/2006
(6052) Laurel Top Dr	0.06	250	R									NA		NA		10/12/2006
(6053) Millside Terrace	0.06	80	R									NA		NA		10/12/2006
(6054) Stetson Ct	0.05	70	R									NA		NA		10/12/2006
(6055) Laurel Top Ct	0.18	70	R									NA		NA		10/12/2006
(6055) Wilson Wood Rd	0.05	220	R									NA		NA		10/12/2006
(6056) Haven Oaks Circle	0.08	80	R									NA		NA		10/12/2006
(6057) Crawford Wood Dr	0.22	420	R									NA		NA		11/07/2003
(6057) Crawford Wood Dr	0.06	300	R									NA		NA		11/07/2003
(6058) Crawford Wood Terrace	0.07	190	R									NA		NA		10/12/2006
(6058)	0.08	130	R									NA		NA		11/07/2003
(6059) Hardwood Pl	0.13	80	R									NA		NA		10/12/2006
(6059) Hardwood Terrace	0.09	110	R									NA		NA		10/12/2006
(6060)	0.04	30	R									NA		NA		11/07/2003
(6061)	0.21	250	R									NA		NA		11/07/2003
(6062)	0.07	90	R									NA		NA		11/07/2003
(6063)	0.04	40	R									NA		NA		11/07/2003
(6064)	0.07	40	R									NA		NA		11/07/2003
(6065) Explorer Ct	0.04	90	R									NA		NA		10/12/2006
(6066) Explorer Terrace	0.14	120	R									NA		NA		10/12/2006

Virginia Department of Transportation  
Traffic Engineering Division  
2007  
Annual Average Daily Traffic Volume Estimates By Section of Route  
Chesterfield Maintenance Area

Route	Length	AADT	QA	4Tire	Bus	Truck				QC	K Factor	QK	Dir Factor	AAWDT	QW	Year
						2Axle	3+Axle	1Trail	2Trail							
<b>Chesterfield County</b>																
(6067) Duxbury Pl	0.08	90	R								NA			NA		10/12/2006
(6068) Duxbury Ct	0.12	100	R								NA			NA		10/12/2006
(6069) Nevis Dr	0.47	130	R								NA			NA		10/12/2006
(6070) Nevis Dr	0.03	40	R								NA			NA		10/12/2006
(6071) Winbury Dr	0.04	320	R								NA			NA		11/30/2006
(6999)	0.22	NA									NA			NA		
(7000)	0.34	NA									NA			NA		
(7001)	0.03	NA									NA			NA		
(7002)	0.06	NA									NA			NA		
(7003)	0.04	NA									NA			NA		
(7004)	0.04	NA									NA			NA		
(7005)	0.03	NA									NA			NA		
(7006)	0.07	NA									NA			NA		
(7007)	0.14	NA									NA			NA		
(7008)	0.05	NA									NA			NA		
(7009)	0.02	NA									NA			NA		
(7010)	0.34	NA									NA			NA		
(7011)	0.08	NA									NA			NA		
(7012)	0.17	NA									NA			NA		

Virginia Department of Transportation  
 Traffic Engineering Division  
 2007  
 Annual Average Daily Traffic Volume Estimates By Section of Route  
 Chesterfield Maintenance Area

Route	Length	AADT	QA	4Tire	Bus	Truck				QC	K Factor	QK	Dir Factor	AAWDT	QW	Year
						2Axle	3+Axle	1Trail	2Trail							
<b>Chesterfield County</b>																
7013	0.03	NA					From: 20-7012					NA			NA	
							To: Cul-de-Sac									
7014	0.03	NA					From: Cul-de-Sac					NA			NA	
							To: 20-7012									
7015	0.04	NA					From: Cul-de-Sac					NA			NA	
							To: Cul-de-Sac									
7016	0.11	NA					From: 20-7010					NA			NA	
							To: Cul-de-Sac									
7017	0.07	NA					From: Cul-de-Sac					NA			NA	
							To: 20-7016									
7018	0.05	NA					From: Cul-de-Sac					NA			NA	
							To: 20-7010									
7019	0.09	NA					From: 20-7010					NA			NA	
							To: Cul-de-Sac									
7020	0.08	NA					From: Cul-de-Sac					NA			NA	
							To: 20-5566									
7021	0.65	NA					From: Cul-de-Sac					NA			NA	
							To: 20-5445									
7022	0.19	NA					From: 20-7023					NA			NA	
							To: Cul-de-Sac									
7023	0.53	NA					From: 20-5160 Highland Glen Dr					NA			NA	
							To: 20-7024									
7024	0.04	NA					From: Cul-de-Sac					NA			NA	
							To: 20-7023									
7024	0.22	NA					From: 20-7023					NA			NA	
							To: Cul-de-Sac									
7025	0.32	NA					From: 20-7027					NA			NA	
							To: Cul-de-Sac									
7026	0.03	NA					From: Cul-de-Sac					NA			NA	
							To: 20-7025									
7027	0.07	NA					From: Cul-de-Sac					NA			NA	
							To: Cul-de-Sac									
7028	0.03	NA					From: Cul-de-Sac					NA			NA	
							To: 20-7025									
7029	0.03	NA					From: 20-5726					NA			NA	
							To: Cul-de-Sac									
7030	0.40	NA					From: Cul-de-Sac					NA			NA	
							To: 20-5726									

Virginia Department of Transportation  
Traffic Engineering Division  
2007  
Annual Average Daily Traffic Volume Estimates By Section of Route  
Chesterfield Maintenance Area

Route	Length	AADT	QA	4Tire	Bus	Truck				QC	K Factor	QK	Dir Factor	AAWDT	QW	Year
						2Axle	3+Axle	1Trail	2Trail							
<b>Chesterfield County</b>																
7031	0.10	NA														
7032	0.03	NA														
7033	0.41	NA														
7034	0.13	NA														
7035	0.06	NA														
7036	0.05	NA														
7037	0.29	NA														
7038	0.04	NA														
7039	0.03	NA														
7040	0.05	NA														
7041	0.14	NA														
7042	0.06	NA														
7043	0.10	NA														
7043	0.05	NA														
7044	0.04	NA														
7046	0.05	NA														
7047	0.09	NA														
7051	0.05	NA														
7051	0.09	NA														

Virginia Department of Transportation  
 Traffic Engineering Division  
 2007  
 Annual Average Daily Traffic Volume Estimates By Section of Route  
 Chesterfield Maintenance Area

Route	Length	AADT	QA	4Tire	Bus	Truck				QC	K Factor	QK	Dir Factor	AAWDT	QW	Year
						2Axle	3+Axle	1Trail	2Trail							
<b>Chesterfield County</b>																
7052	0.11	NA					From: Cul-de-Sac					NA			NA	
							To: 20-7053									
7053	0.34	NA					From: 20-5856					NA			NA	
							To: Cul-de-Sac									
7054	0.04	NA					From: 20-7053					NA			NA	
							To: 20-7053									
7055	0.11	NA					From: 20-5983					NA			NA	
							To: Cul-de-Sac									
7056	0.24	NA					From: Cul-de-Sac					NA			NA	
							To: 20-5583									
7057	0.15	NA					From: Cul-de-Sac					NA			NA	
							To: 20-7056									
7058	0.06	NA					From: Cul-de-Sac					NA			NA	
							To: 20-7057									
7059	0.20	NA					From: Cul-de-Sac					NA			NA	
							To: 20-7056									
7060	0.10	NA					From: 20-7059					NA			NA	
							To: Cul-de-Sac									
7061	0.14	NA					From: 20-7056					NA			NA	
							To: 20-7145									
7062	1.03	NA					From: Cul-de-Sac					NA			NA	
							To: Powhatan County Line; 72-1160									
7063	0.24	NA					From: Cul-de-Sac					NA			NA	
							To: 20-7062									
7064	0.08	NA					From: 20-7065					NA			NA	
							To: 20-950 Charter Colony Pkwy									
7065	0.18	NA					From: Cul-de-Sac					NA			NA	
							To: 20-7066									
7066	0.23	NA					From: 20-7068					NA			NA	
							To: 20-7206									
7067	0.22	NA					From: Cul-de-Sac					NA			NA	
							To: 20-7066									
7068	0.31	NA					From: Cul-de-Sac					NA			NA	
							To: 20-7066									
7068	0.10	NA					From: 20-7066					NA			NA	
							To: Cul-de-Sac									
7069	0.17	NA					From: 20-7074					NA			NA	
							To: 20-754 Coalfield Rd									

Virginia Department of Transportation  
 Traffic Engineering Division  
 2007  
 Annual Average Daily Traffic Volume Estimates By Section of Route  
 Chesterfield Maintenance Area

Route	Length	AADT	QA	4Tire	Bus	Truck				QC	K Factor	QK	Dir Factor	AAWDT	QW	Year	
						2Axle	3+Axle	1Trail	2Trail								
<b>Chesterfield County</b>																	
7070	0.12	NA															From: Cul-de-Sac
																	To: 20-7069
7071	0.01	NA															From: 20-7072
																	To: Cul-de-Sac
7072	0.13	NA															From: 20-7069
																	To: 20-7073
7073	0.10	NA															From: Cul-de-Sac
																	To: 20-754 Coalfield Rd
7074	0.14	NA															From: Cul-de-Sac
																	To: 20-7069
7074	0.06	NA															From: Cul-de-Sac
																	To: Cul-de-Sac
7075	0.02	NA															From: Cul-de-Sac
																	To: 20-7074
7076	0.04	NA															From: 20-5583
																	To: 20-7077
7077	0.10	NA															From: Cul-de-Sac
																	To: 20-7076
7077	0.26	NA															From: Cul-de-Sac
																	To: Cul-de-Sac
7078	0.12	NA															From: 20-5657; 20-7080
																	To: Cul-de-Sac
7079	0.01	NA															From: 20-7078
																	To: Cul-de-Sac
7080	0.28	NA															From: 20-5657; 20-7087
																	To: 20-5657; 20-7078
7081	0.02	NA															From: 20-7080
																	To: Cul-de-Sac
7082	0.02	NA															From: 20-7080
																	To: Cul-de-Sac
7083	0.03	NA															From: Cul-de-Sac
																	To: 20-7080
7084	0.02	NA															From: 20-5657
																	To: Cul-de-Sac
7085	0.01	NA															From: Cul-de-Sac
																	To: 20-5657
7086	0.01	NA															From: 20-5657
																	To: Cul-de-Sac



Virginia Department of Transportation  
 Traffic Engineering Division  
 2007  
 Annual Average Daily Traffic Volume Estimates By Section of Route  
 Chesterfield Maintenance Area

Route	Length	AADT	QA	4Tire	Bus	Truck				QC	K Factor	QK	Dir Factor	AAWDT	QW	Year
						2Axle	3+Axle	1Trail	2Trail							
<b>Chesterfield County</b>																
7087	0.01	NA					From: 20-5657; 20-7080					NA		NA		
							To: Cul-de-Sac									
7088	0.14	NA					From: Cul-de-Sac					NA		NA		
							To: 20-5013 Battlecreek Dr									
7089	0.17	NA					From: Cul-de-Sac					NA		NA		
							To: 20-718 Old Bon Air Rd									
7090	0.01	NA					From: 20-7089					NA		NA		
							To: Cul-de-Sac									
7091	0.12	NA					From: 20-1964 Winslow Rd					NA		NA		
							To: Cul-de-Sac									
7092	0.06	NA					From: 20-877					NA		NA		
							To: Cul-de-Sac									
7093	0.17	NA					From: 20-7062					NA		NA		
							To: 20-7062									
7094	0.18	NA					From: Cul-de-Sac					NA		NA		
							To: 20-7063									
7095	0.08	NA					From: 20-7063					NA		NA		
							To: Cul-de-Sac									
7096	0.04	NA					From: 20-7062					NA		NA		
							To: Cul-de-Sac									
7097	0.31	NA					From: 20-7062					NA		NA		
							To: Cul-de-Sac									
7098	0.08	NA					From: 20-7097					NA		NA		
							To: Cul-de-Sac									
7099	0.19	NA					From: 20-7062					NA		NA		
							To: Cul-de-Sac									
7100	0.18	NA					From: 20-7062					NA		NA		
							To: Dead End									
7101	0.15	NA					From: 20-5843					NA		NA		
							To: 20-7102									
7102	0.06	NA					From: Cul-de-Sac					NA		NA		
							To: 20-7101									
7102	0.34	NA					From: Cul-de-Sac					NA		NA		
							To: Cul-de-Sac									
7103	0.35	NA					From: 20-7102					NA		NA		
							To: Cul-de-Sac TEMP EOM									
7104	0.27	NA					From: 20-950 Charter Colony Pkwy					NA		NA		
							To: 20-754 Coalfield Rd									

Virginia Department of Transportation  
 Traffic Engineering Division  
 2007  
 Annual Average Daily Traffic Volume Estimates By Section of Route  
 Chesterfield Maintenance Area

Route	Length	AADT	QA	4Tire	Bus	Truck				QC	K Factor	QK	Dir Factor	AAWDT	QW	Year
						2Axle	3+Axle	1Trail	2Trail							
<b>Chesterfield County</b>																
7105	0.09	NA										NA		NA		
7105	0.13	NA										NA		NA		
7106	0.11	NA										NA		NA		
7107	0.02	NA										NA		NA		
7108	0.09	NA										NA		NA		
7109	0.06	NA										NA		NA		
7110	0.18	NA										NA		NA		
7111	0.06	NA										NA		NA		
7112	0.11	NA										NA		NA		
7113	0.10	NA										NA		NA		
7114	0.11	NA										NA		NA		
7115	0.72	NA										NA		NA		
7116	0.12	NA										NA		NA		
7117	0.06	NA										NA		NA		
7118	0.19	NA										NA		NA		
7119	0.11	NA										NA		NA		
7120	0.05	NA										NA		NA		
7121	0.17	NA										NA		NA		
7122	0.10	NA										NA		NA		

Virginia Department of Transportation  
 Traffic Engineering Division  
 2007  
 Annual Average Daily Traffic Volume Estimates By Section of Route  
 Chesterfield Maintenance Area

Route	Length	AADT	QA	4Tire	Bus	-----Truck-----				QC	K Factor	QK	Dir Factor	AAWDT	QW	Year
						2Axle	3+Axle	1Trail	2Trail							
<b>Chesterfield County</b>																
7123	0.31	NA					From: 20-5843					NA			NA	
							To: Cul-de-Sac									
7124	0.03	NA					From: 20-5843					NA			NA	
							To: Cul-de-Sac									
7125	0.09	NA					From: 20-7123					NA			NA	
							To: 20-7112									
7126	0.07	NA					From: 20-5131					NA			NA	
							To: Cul-de-Sac									
7127	0.11	NA					From: Cul-de-Sac					NA			NA	
							To: 20-7126									
7128	0.17	NA					From: 20-7129					NA			NA	
							To: 20-7130									
7129	0.10	NA					From: 20-7130					NA			NA	
							To: 20-7128									
7130	0.13	NA					From: 20-7129					NA			NA	
							To: 20-5864									
7131	0.03	NA					From: 20-5993					NA			NA	
							To: Cul-de-Sac									
7132	0.10	NA					From: 20-5989					NA			NA	
							To: 20-5995									
7133	0.23	NA					From: 20-7064					NA			NA	
							To: Cul-de-Sac									
7134	0.02	NA					From: Cul-de-Sac					NA			NA	
							To: 20-7133									
7135	0.14	NA					From: 20-7206					NA			NA	
							To: 20-7133									
7136	0.03	NA					From: Cul-de-Sac					NA			NA	
							To: 20-7135									
7137	0.01	NA					From: 20-5995					NA			NA	
							To: Cul-de-Sac TEMP EOM									
7138	0.07	NA					From: 20-5989					NA			NA	
							To: 20-5989									
7139	0.15	NA					From: 20-5991					NA			NA	
							To: Cul-de-Sac TEMP EOM									
7140	0.05	NA					From: 20-7139					NA			NA	
							To: 20-7139									
7141	0.11	NA					From: 20-5991					NA			NA	
							To: 20-7139									

Virginia Department of Transportation  
 Traffic Engineering Division  
 2007  
 Annual Average Daily Traffic Volume Estimates By Section of Route  
 Chesterfield Maintenance Area

Route	Length	AADT	QA	4Tire	Bus	-----Truck-----				QC	K Factor	QK	Dir Factor	AAWDT	QW	Year
						2Axle	3+Axle	1Trail	2Trail							
<b>Chesterfield County</b>																
7143	0.14	NA					From: 20-906					NA			NA	
							To: Cul-de-Sac									
7144	0.04	NA					From: Cul-de-Sac					NA			NA	
							To: 20-7061									
7145	0.17	NA					From: Cul-de-Sac					NA			NA	
							To: Cul-de-Sac									
7146	0.18	NA					From: 20-754 Old Hundred Rd					NA			NA	
							To: Cul-de-Sac									
7147	0.04	NA					From: Cul-de-Sac					NA			NA	
							To: 20-7146									
7148	0.02	NA					From: Cul-de-Sac					NA			NA	
							To: 20-7146									
7149	0.04	NA					From: 20-7150					NA			NA	
							To: 20-5833									
7150	0.22	NA					From: Cul-de-Sac					NA			NA	
							To: 20-7153									
7151	0.20	NA					From: 20-7150					NA			NA	
							To: Cul-de-Sac									
7152	0.03	NA					From: Cul-de-Sac TEMP EOM					NA			NA	
							To: 20-7150									
7153	0.12	NA					From: Cul-de-Sac					NA			NA	
							To: 20-7150									
7157	0.12	NA					From: 20-754 Coalfield Rd					NA			NA	
							To: Cul-de-Sac									
7158	0.07	NA					From: 20-7157					NA			NA	
							To: Cul-de-Sac									
7159	0.12	NA					From: 20-7157					NA			NA	
							To: Cul-de-Sac									
7160	0.04	NA					From: 20-5837					NA			NA	
							To: Cul-de-Sac									
7161	0.26	NA					From: Cul-de-Sac					NA			NA	
							To: 20-7162									
7161	0.20	NA					From: Cul-de-Sac					NA			NA	
							To: Cul-de-Sac									
7162	0.05	NA					From: Cul-de-Sac					NA			NA	
							To: 20-7161									
7163	0.13	NA					From: Cul-de-Sac					NA			NA	
							To: 20-5260; 20-5255									

Virginia Department of Transportation  
Traffic Engineering Division  
2007  
Annual Average Daily Traffic Volume Estimates By Section of Route  
Chesterfield Maintenance Area

Route	Length	AADT	QA	4Tire	Bus	Truck				QC	K Factor	QK	Dir Factor	AAWDT	QW	Year
						2Axle	3+Axle	1Trail	2Trail							
<b>Chesterfield County</b>																
7164	0.03	NA														
7165	0.18	NA														
7166	0.34	NA														
7167	0.12	NA														
7168	0.11	NA														
7170	0.22	NA														
7171	0.22	NA														
7172	0.27	NA														
7173	0.08	NA														
7174	0.08	NA														
7175	0.47	NA														
7176	0.03	NA														
7177	0.05	NA														
7178	0.50	NA														
7179	0.08	NA														
7180	0.09	NA														
7181	0.25	NA														
7182	0.04	NA														
7183	0.07	NA														

Virginia Department of Transportation  
 Traffic Engineering Division  
 2007  
 Annual Average Daily Traffic Volume Estimates By Section of Route  
 Chesterfield Maintenance Area

Route	Length	AADT	QA	4Tire	Bus	Truck				QC	K Factor	QK	Dir Factor	AAWDT	QW	Year	
						2Axle	3+Axle	1Trail	2Trail								
<b>Chesterfield County</b>																	
7184	0.12	NA					From: 20-1090 Walthall Dr					NA			NA		
							To: Cul-de-Sac										
7185	0.13	NA					From: 20-7184					NA			NA		
							To: Cul-de-Sac										
7186	0.17	NA					From: 20-5131					NA			NA		
							To: Cul-de-Sac										
7187	0.07	NA					From: 20-7186					NA			NA		
							To: Cul-de-Sac										
7188	0.10	NA					From: 20-2561; 20-5573 WEST					NA			NA		
							To: 20-7189										
7189	0.07	NA					From: 20-2561 Farnham Dr					NA			NA		
							To: Cul-de-Sac										
7190	0.14	NA					From: 20-668 Woolridge Rd					NA			NA		
							To: Cul-de-Sac										
7194	0.09	NA					From: 20-5445 Kingsland Glen Dr					NA			NA		
							To: 20-7195										
7195	0.10	NA					From: Cul-de-Sac					NA			NA		
							To: 20-7194										
7195	0.15	NA					From: 20-7194					NA			NA		
							To: Cul-de-Sac										
7196	0.04	NA					From: 20-7195					NA			NA		
							To: Cul-de-Sac										
7197	0.04	NA					From: 20-7195					NA			NA		
							To: Cul-de-Sac										
7199	0.21	NA					From: 20-5131					NA			NA		
							To: Cul-de-Sac										
7200	0.10	NA					From: Cul-de-Sac TEMP EOM					NA			NA		
							To: 20-7199										
7201	0.43	NA					From: 20-4496 Chesdin Green Way					NA			NA		
							To: 20-5487										
7202	0.20	NA					From: Cul-de-Sac					NA			NA		
							To: 20-4496 Chesdin Green Way										
7203	0.16	NA					From: Cul-de-Sac					NA			NA		
							To: 20-4496 Chesdin Green Way										
7204	0.07	NA					From: 20-5859					NA			NA		
							To: Cul-de-Sac										
7205	0.04	NA					From: 20-5859					NA			NA		
							To: Cul-de-Sac										

Virginia Department of Transportation  
Traffic Engineering Division  
2007  
Annual Average Daily Traffic Volume Estimates By Section of Route  
Chesterfield Maintenance Area

Route	Length	AADT	QA	4Tire	Bus	Truck				QC	K Factor	QK	Dir Factor	AAWDT	QW	Year
						2Axle	3+Axle	1Trail	2Trail							
<b>Chesterfield County</b>																
(7206)	0.10	NA														
(7206)	0.06	NA														
(7211)	0.34	NA														
(7212)	0.10	NA														
(7213)	0.06	NA														
(7214)	0.03	NA														
(7215)	0.18	NA														
(7216)	0.04	NA														
(7217)	0.11	NA														
(7217)	0.07	NA														
(7218)	0.09	NA														
(7219)	0.07	NA														
(7220)	0.07	NA														
(7220)	0.21	NA														
(7220)	0.04	NA														
(7221)	0.03	NA														
(7222)	0.05	NA														
(7223)	0.16	NA														
(7224)	0.05	NA														
(7227)	0.13	NA														

Virginia Department of Transportation  
Traffic Engineering Division  
2007  
Annual Average Daily Traffic Volume Estimates By Section of Route  
Chesterfield Maintenance Area

Route	Length	AADT	QA	4Tire	Bus	-----Truck-----				QC	K Factor	QK	Dir Factor	AAWDT	QW	Year	
						2Axle	3+Axle	1Trail	2Trail								
<b>Chesterfield County</b>																	
7231	0.17	NA					From: 20-618 Old Bermuda Hundred Rd					NA			NA		
							To: Cul-de-Sac										
7232	0.05	NA					From: 20-7231					NA			NA		
							To: Cul-de-Sac										
7233	0.01	NA					From: Dead End					NA			NA		
							To: 20-7231										
7234	0.05	NA					From: Cul-de-Sac					NA			NA		
							To: 20-7231; 20-7235										
7235	0.23	NA					From: 20-7231; 20-7234					NA			NA		
							To: Cul-de-Sac										
7236	0.03	NA					From: Cul-de-Sac					NA			NA		
							To: 20-7235										
7237	0.09	NA					From: 20-5843					NA			NA		
							To: Cul-de-Sac										
7241	0.03	NA					From: Cul-de-Sac					NA			NA		
							To: 20-7244										
7241	0.44	NA					From: 20-7231					NA			NA		
							To: Cul-de-Sac										
7241	0.22	NA					From: 20-7241					NA			NA		
							To: Cul-de-Sac										
7242	0.03	NA					From: 20-7241					NA			NA		
							To: Cul-de-Sac										
7243	0.09	NA					From: 20-7241					NA			NA		
							To: 20-620 Golf Course Rd										
7244	0.04	NA					From: 20-7241					NA			NA		
							To: Cul-de-Sac										
9086	0.14	NA					From: 20-5716					NA			NA		
							To: 20-5716										
9094	0.11	1500	R				From: SR 10 Chester Int Sch					NA			NA		09/11/2003
							To: 20-1519 Dale Lane										
9095	0.48	680	R				From: 20-2770 Smoketree Dr					NA			NA		05/05/2003
							To: Monacan High School										
9096	0.10	1200	R				From: Chesterfield Tech Sch					NA			NA		05/07/2003
							To: 20-2099 Courthouse Rd										
9097	0.08	220	R				From: Enon Elem Sch					NA			NA		11/12/2003
							To: 20-691 Burgess Rd										
9098	0.23	1000	R				From: Swift Crk Mid Sch					NA			NA		09/08/2003
							To: 20-754 Old Hundred Rd										



Virginia Department of Transportation  
 Traffic Engineering Division  
 2007  
 Annual Average Daily Traffic Volume Estimates By Section of Route  
 Chesterfield Maintenance Area

Route	Length	AADT	QA	4Tire	Bus	-----Truck-----				QC	K Factor	QK	Dir Factor	AAWDT	QW	Year
						2Axle	3+Axle	1Trail	2Trail							
<b>Chesterfield County</b>																
9099	0.17	160	R			From: 20-641; 20-2340					NA		NA			11/19/2003
						To: Beulah Elem Sch										
9100	0.16	280	R			From: US 360 Hull Street Rd					NA		NA			11/19/2003
						To: Grange Hall Sch										
9101	0.21	1700	R			From: US 60 Midlothian Tpke					NA		NA			09/10/2003
						To: Midlothian High Sch										
9102	0.06	110	R			From: Matoaca Sch					NA		NA			11/19/2003
						To: SR 36 River Rd										
9107	0.20	NA				From: 20-4329 Timber Bluff Py					NA		NA			
						To: End Loop										
9108	0.15	220	R			From: 20-1177 W, Cougar Trail					NA		NA			11/19/2003
						To: 20-1177 E, Cougar Trail										
9109	0.19	NA				From: 20-832 Robious Crossing Dr					NA		NA			
						To: 20-3396 Summerhurst Dr										
9110	0.19	NA				From: 20-4700					NA		NA			
						To: End of Loop										
9112	0.14	NA				From: 20-722 Halloway Ave					NA		NA			
						To: 20-722 Halloway Ave										
9113	0.17	NA				From: 20-3600 Woodlake Village Py					NA		NA			
						To: End of Loop										
9114	0.23	NA				From: 20-3387 James River Rd					NA		NA			
						To: End of Loop										
9115	0.38	NA				From: 20-620 Woods Edge Rd					NA		NA			
						To: End of Loop										
9450	0.08	450	R			From: 20-708 Carver Heights Dr					NA		NA			11/19/2003
						To: Thomas Dale Annex										
9452	0.08	150	R			From: Bellwood Elem Sch					NA		NA			11/17/2003
						To: 20-1625 Perrymont Rd										
9453	0.29	430	R			From: 20-950 Charter Colony Pkwy					NA		NA			05/15/2003
						To: Midlothian High Sch										
9471	0.24	320	R			From: Bon Air Elem Sch					NA		NA			11/19/2003
						To: 20-1703 McRae Rd										
9472	0.35	1200	R			From: 20-903; 20-2099					NA		NA			05/07/2003
						To: Lloyd Byrd High Sch										
9473	0.13	220	R			From: 20-2776 Gordon School Rd					NA		NA			05/05/2003
						To: W W Gordon Elem Sch										
9736	0.13	280	R			From: 20-1608 Sherbourne Rd					NA		NA			11/19/2003
						To: Bensley Sch										

Virginia Department of Transportation  
 Traffic Engineering Division  
 2007  
 Annual Average Daily Traffic Volume Estimates By Section of Route  
 Chesterfield Maintenance Area

Route	Length	AADT	QA	4Tire	Bus	Truck				QC	K Factor	QK	Dir Factor	AAWDT	QW	Year
						2Axle	3+Axle	1Trail	2Trail							
<b>Chesterfield County</b>																
9738	0.14	380	R			From: SR 144 Harrogate Rd					NA			NA		11/19/2003
						To: Harrogate Elem Sch										
9739	0.16	210	R			From: SR 10 Hundred Rd					NA			NA		09/11/2003
						To: Chester Inter Sch										
9740	0.07	200	R			From: Enon Elem Annex Sch					NA			NA		11/12/2003
						To: 20-818 Lawing Dr										
9742	0.06	120	R			From: Cul-de-Sac					NA			NA		11/12/2003
						To: 20-669 Church Rd										
9770	0.08	260	R			From: 20-2307 Chicora Dr					NA			NA		11/19/2003
						To: J G Henning Elem Sch										
9831	0.12	210	R			From: 20-627 Woodpecker Rd					NA			NA		11/19/2003
						To: Etrick Elem Annex										
9832	0.09	250	R			From: 20-650 Turner Rd					NA			NA		06/04/2003
						To: J A Chalkley Sch										
9833	0.16	100	R			From: 20-1733 Whittington Dr					NA			NA		09/11/2003
						To: Crestwood Elem Sch										
9835	0.08	280	R			From: 20-1002 Student					NA			NA		11/12/2003
						To: Spt Service Annex										
9888	0.18	1900	R			From: SR 10 Hundred Rd					NA			NA		09/11/2003
						To: Thomas Dale HS										
9889	0.18	2000	R			From: US 360; 20-2355					NA			NA		06/02/2003
						To: Manchester Mid Sch										
9890	0.12	660	R			From: 20-722 Halloway Ave					NA			NA		11/19/2003
						To: Matoaca High Sch										
9891	0.18	520	R			From: 20-638 Cogbill Rd					NA			NA		11/12/2003
						To: Meadowbrook High Sch										
9892	0.08	130	R			From: 20-678 South Providence Rd					NA			NA		05/19/2003
						To: A M Davis Elem Sch										
9893	0.39	140	R			From: Falling Crk Sch					NA			NA		11/19/2003
						To: 20-637; 20-2346										
9895	0.13	450	R			From: 20-1458; 20-1459					NA			NA		11/19/2003
						To: Bellwood Elem Sch										
9897	0.08	570	R			From: 20-754 Coalfield Rd					NA			NA		09/08/2003
						To: Watkins Elem Sch										
9900	0.22	NA				From: Dead End					NA			NA		
						To: 20-5717										
9938	0.16	970	R			From: Reams Rd Elem Sch					NA			NA		09/11/2003
						To: 20-647 Reams Rd										

Virginia Department of Transportation  
Traffic Engineering Division  
2007  
Annual Average Daily Traffic Volume Estimates By Section of Route  
Chesterfield Maintenance Area

Route	Length	AADT	QA	4Tire	Bus	Truck				QC	K Factor	QK	Dir Factor	AAWDT	QW	Year	
						2Axle	3+Axle	1Trail	2Trail								
<b>Chesterfield County</b>																	
9939	0.07	170	R								NA			NA		11/12/2003	
9940	0.17	460	R								NA			NA		09/08/2003	
9970	0.45	160	R								NA			NA		11/19/2003	
9971	0.34	660	R								NA			NA		09/11/2003	
9972	0.47	1200	R								NA			NA		09/08/2003	
9973	0.15	180	R								NA			NA		11/17/2003	
9974	0.67	340	R								NA			NA		11/19/2003	
9975	0.30	140	R								NA			NA		09/11/2003	
9976	0.39	20	R								NA			NA		09/11/2003	
<b>City of Colonial Heights</b>																	
1 <sub>106</sub>	C H Dimmock Pkwy	0.69	13000	G	99%	0%	0%	0%	0%	0%	F	0.086	F	0.500	14000	G	2007
2 <sub>106</sub>	Southpark Blvd	0.31	21000	G	99%	0%	0%	0%	0%	0%	F	0.100	F	0.539	23000	G	2007
2 <sub>106</sub>	Southpark Blvd	0.25	25000	G	99%	0%	0%	0%	0%	0%	F	0.096	F	0.515	27000	G	2007
2 <sub>106</sub>	Southpark Blvd	0.05	8800	G	99%	0%	0%	0%	0%	0%	F	0.101	F	0.505	9400	G	2007
4 <sub>106</sub>	Sherwood Dr	0.25	4100	G	99%	0%	0%	0%	0%	0%	C	0.092	F	0.586	4400	G	2007
9020 <sub>106</sub>	Dupuy Ave	0.42	13000	G	99%	0%	0%	0%	0%	0%	C	0.082	F	0.514	14000	G	2007
9024 <sub>106</sub>	Westover Ave	0.66	7100	G	100%	0%	0%	0%	0%	0%	C	0.091	F	0.558	7600	G	2007
9026 <sub>106</sub>	Branders Bridge Rd	0.30	5600	G	99%	0%	1%	0%	0%	0%	C	0.09	F	0.566	6100	G	2007
9030 <sub>106</sub>	Lakeview Ave	0.85	8200	G	99%	0%	1%	0%	0%	0%	C	0.095	F	0.661	8800	G	2007
9032 <sub>106</sub>	E Ellerslie Ave	1.15	17000	G	99%	0%	1%	0%	0%	0%	C	0.092	F	0.517	18000	G	2007

Virginia Department of Transportation  
Traffic Engineering Division  
2007  
Annual Average Daily Traffic Volume Estimates By Section of Route  
Chesterfield Maintenance Area

Route	Length	AADT	QA	4Tire	Bus	Truck				QC	K Factor	QK	Dir Factor	AAWDT	QW	Year
						2Axle	3+Axle	1Trail	2Trail							
<b>City of Colonial Heights</b>																
(9035 106) Washington Ave	0.37	550	G	97%	1%	From: US 1 Boulevard				C	0.092	F	0.528	590	G	2007
						To: Stuart Ave										
(9035 106) Stuart Ave	0.10	1100	G	97%	1%	From: Washington Ave				F	0.120	F	0.685	1100	G	2007
						To: Bristol Ave										
(9035 106) Conduit Rd	0.05	1800	G	97%	1%	From: Bristol Ave				F	0.102	F	0.567	1900	G	2007
						To: Ivey Ave										
(9035 106) Conduit Rd	0.24	2500	G	97%	1%	From: Ivey Ave				F	0.113	F	0.629	2700	G	2007
						To: Lynchburg Ave										
(9035 106) Conduit Rd	0.22	5800	G	98%	1%	From: Lynchburg Ave				C	0.105	F	0.535	6200	G	2007
						To: Westover Ave										
(9035 106) Conduit Rd	0.47	11000	G	97%	1%	From: Westover Ave				F	0.1	F	0.600	12000	G	2007
						To: Temple Ave										
(9035 106) Conduit Rd	0.54	22000	G	97%	1%	From: Temple Ave				F	0.094	F	0.609	24000	G	2007
						To: E Ellerslie Ave										
(9035 106) Conduit Rd	2.02	6200	G	99%	0%	From: E Ellerslie Ave				C	0.094	F	0.532	6700	G	2007
						To: Waterfront Dr										
(9035 106) Dunston Point Pkwy	0.28	700	G	99%	0%	From: Waterfront Dr				F	0.107	F	0.61	750	G	2007
						To: Dead End										
<b>City of Richmond</b>																
(1 127) Bryce Ln	1.02	1900	F	95%	2%	From: US 1 Boulevard				F	0.100	F	0.66	2000	F	2007
						To: Hull St										
(2 127) Orcutt Ln	1.24	2600	F	95%	2%	From: Broad Rock Rd				F	0.091	F	0.552	2900	F	2007
						To: Hull St										
(3 127) Clearfield St	0.78	430	F	99%	1%	From: Orcutt Lane				C	0.105	F	0.72	460	F	2007
						To: Walmsley Blvd										
(3 127) Clearfield St	0.31	510	F	99%	1%	From: Bryce Lane				F	0.105	F	0.561	550	F	2007
						To: Jeff Davis Hwy										
(4 127) Royall Ave	0.66	1900	G	95%	2%	From: Commerce Rd				F	NA		2100	G	2007	
						To: Dale Ave										
(5 127) Lynhaven Ave	0.53	690	N	95%	2%	From: SR 161 Bells Rd				N	0.115	N	0.638	750	N	2007
						To: SR 161 Bells Rd										
(5 127) Lynhaven Ave	1.19	690	F	95%	2%	From: Bellmeade Rd				C	0.115	F	0.638	750	F	2007
						To: Bellmeade Rd										
(5 127) Lynhaven Ave	0.24	690	N	95%	2%	From: Royall Ave				N	0.115	N	0.638	750	N	2007
						To: US 1										
(6 127) Dale Ave	0.10	320	F	95%	2%	From: US 1				F	0.107	F	0.722	350	F	2007
						To: Lynhaven Ave										

Virginia Department of Transportation  
Traffic Engineering Division  
2007  
Annual Average Daily Traffic Volume Estimates By Section of Route  
Chesterfield Maintenance Area

Route	Length	AADT	QA	4Tire	Bus	-----Truck-----				QC	K Factor	QK	Dir Factor	AAWDT	QW	Year
						2Axle	3+Axle	1Trail	2Trail							
<b>City of Richmond</b>																
(7/127) Castlewood Rd	0.83	2100	F	95%	2%	2%	0%	0%	0%	F	0.093	F	0.619	2300	F	2007
			From: Walmsley Blvd													
			To: Bells Rd													
(7/127) Castlewood Rd	0.45	1600	F	95%	2%	2%	0%	0%	0%	F	0.103	F	0.535	1800	F	2007
			From: Ruffin Rd													
(8/127) Ruffin Rd	0.03	1600	F	96%	2%	1%	0%	0%	0%	F	0.102	F	0.565	1700	F	2007
			From: Castlewood Rd													
(8/127) Ruffin Rd	0.75	2200	F	96%	2%	1%	0%	0%	0%	C	0.095	F	0.635	2400	F	2007
			From: Jeff Davis Hwy													
			To: Commerce Rd													
(9/127) W. Belmont Rd	0.32	790	F	99%	0%	1%	0%	0%	0%	C	0.103	F	0.534	850	F	2007
			From: Belmont Rd													
			To: Iron Bridge Rd													
(10/127) Hioaks Rd	0.46	6700	F	98%	1%	1%	0%	0%	0%	C	0.104	F	0.657	7300	F	2007
			From: Carnation St													
			To: Jahnke Rd													
(11/127) Carnation St	0.68	6100	F	98%	0%	1%	0%	0%	0%	C	0.084	F	0.505	6600	F	2007
			From: US 60													
			To: Hioake Rd													
(12/127) Traylor Dr	0.97	280	F	98%	0%	1%	0%	0%	0%	F	0.137	F	0.678	310	F	2007
			From: Hobbyhill Rd													
			To: Cherokee Rd													
(13/127) Duryea Dr	1.01	840	F	98%	0%	1%	0%	0%	0%	F	0.123	F	0.546	910	F	2007
			From: Old Gun Rd													
			To: Old Field Dr													
(14/127) Old Field Dr	0.08	530	F	98%	0%	1%	0%	0%	0%	F	0.117	F	0.516	580	F	2007
			From: Duryea Dr													
			To: Westgate Dr													
(15/127) Old Gun Rd	1.09	1900	F	98%	0%	1%	0%	0%	0%	C	0.094	F	0.575	2000	F	2007
			From: Huguenot Rd													
			To: WCL Richmond													
(16/127) Stratford Rd	1.12	190	F	98%	1%	1%	0%	0%	0%	C	0.123	F	0.593	200	F	2007
			From: Forest Hill Ave													
			To: Chippenham Pkwy													
(16/127) Stratford Rd	0.66	220	F	98%	0%	1%	0%	0%	0%	C	0.125	F	0.567	240	F	2007
			From: Cherokee Rd													
(17/127) Dmv Dr	0.22	3600	F	98%	1%	1%	0%	0%	0%	C	0.121	F	0.554	3900	F	2007
			From: Leigh St													
			To: Broad St													
(18/127) Forest Hill Ave	0.38	4200	F	98%	1%	1%	0%	0%	0%	F	0.097	F	0.643	4600	F	2007
			From: Semmes Ave													
			To: Broad Rock Rd													
(20/127) Poe St	0.05	3800	F	98%	1%	1%	0%	0%	0%	F	0.085	F	0.534	4200	F	2007
			From: North Ave													
			To: Barton Ave													
(20/127) Poe St	0.11	3900	F	98%	1%	1%	0%	0%	0%	F	0.088	F	0.583	4200	F	2007
			From: Barton Ave													
			To: 127-21 Monteiro Ave													
(21/127) Monteiro Ave	0.25	4000	F	97%	1%	1%	0%	0%	0%	F	0.096	F	0.533	4300	F	2007
			From: 127-22 Fritz St													
			To: 127-20 Poe St													
(22/127) 1st St	0.73	4100	F	98%	1%	1%	0%	0%	0%	F	0.09	F	0.552	4400	F	2007
			From: Leigh St													
			To: Fritz St													
(43/127) 8th St	0.22	9400	F	98%	1%	1%	0%	0%	0%	F	0.148	F		10000	F	2007
			From: Canal St													
			To: Broad St													

Virginia Department of Transportation  
Traffic Engineering Division  
2007  
Annual Average Daily Traffic Volume Estimates By Section of Route  
Chesterfield Maintenance Area

Route	Length	AADT	QA	4Tire	Bus	Truck				QC	K Factor	QK	Dir Factor	AAWDT	QW	Year
						2Axle	3+Axle	1Trail	2Trail							
<b>City of Richmond</b>																
43 127 8th St	0.32	5700	F	98%	1%	From: Broad St				F	0.095	F		6200	F	2007
						To: Leigh St										
44 127 7th St	0.37	6200	F	99%	1%	From: Canal St				F	0.134	F		6800	F	2007
						To: US 250 Broad St										
44 127 7th St	0.33	4700	G	99%	1%	From: Leigh St				F	0.134	N		5100	G	2007
						To: I-95										
44 127 7th St	0.14	6300	F	99%	1%	From: Broad St				F	0.193	F		6900	F	2007
						To: I-95										
45 127 5th St	0.41	9100	G	99%	1%	From: Functional Class Change				F	NA		10000	G	2007	
						To: US 250 Broad St										
46 127 4th St	0.69	1700	F	99%	1%	From: Jackson Street				F	0.167	F	0.586	1900	F	2007
						To: I-95										
46 127 4th St	0.24	2700	F	99%	1%	From: Canal St				F	0.159	F		3000	F	2007
						To: I-95										
47 127 3rd St	0.83	2900	F	99%	1%	From: US 1, US 301 Belvidere St				F	0.150	F		3100	F	2007
						To: Spring St										
48 127 2nd St	0.28	5300	F	99%	1%	From: SR 147 Cary St				C	0.135	F	0.884	5800	F	2007
						To: Clay St										
48 127 2nd St	0.23	6100	F	99%	1%	From: Canal St				F	0.143	F	0.941	6600	F	2007
						To: Clay St										
48 127 2nd St	0.45	5700	F	99%	1%	From: Canal St				F	0.098	F		6200	F	2007
						To: Clay St										
49 127 Adams St	0.54	2300	F	99%	0%	From: Canal St				F	0.108	F	0.615	2500	F	2007
						To: Leigh St										
50 127 Chamberlayne Pkwy	0.44	6300	F	99%	0%	From: Leigh St				F	0.093	F		6900	F	2007
						To: Belvidere St										
51 127 Canal St	0.76	5600	F	99%	0%	From: 9Th St				F	0.204	F		6100	F	2007
						To: Belvidere St										
52 127 Marshall St	0.07	2900	N	99%	0%	From: US 1 Belvidere St				N	0.098	N		3100	N	2007
						To: Henry St										
52 127 Marshall St	0.86	2900	F	99%	0%	From: Henry St				C	0.098	F		3100	F	2007
						To: 9th St										
53 127 Clay St	0.13	610	F	98%	0%	From: 2nd St				F	0.13	F	0.503	660	F	2007
						To: 4th St										
54 127 Clay St	0.05	2300	F	98%	0%	From: 8Th St				F	0.181	F	0.768	2500	F	2007
						To: 9Th St										
55 127 Jackson St	0.05	5900	F	98%	0%	From: 7th St				F	0.112	F	0.764	6400	F	2007
						To: 8th St										
59 127 Terminal Ave	0.76	710	F	98%	0%	From: SR 10				F	0.085	F	0.599	770	F	2007
						To: SR 161										

Virginia Department of Transportation  
Traffic Engineering Division  
2007  
Annual Average Daily Traffic Volume Estimates By Section of Route  
Chesterfield Maintenance Area

Route	Length	AADT	QA	4Tire	Bus	-----Truck-----				QC	K Factor	QK	Dir Factor	AAWDT	QW	Year
						2Axle	3+Axle	1Trail	2Trail							
<b>City of Richmond</b>																
60 127 21st St	0.23	5200	F	98%	0%	From: Main St				F	0.103	F	0.624	5700	F	2007
						To: US 250 Broad St										
60 127 Broad St	0.80	3200	F	98%	1%	From: 23rd St				C	0.084	F	0.557	3500	F	2007
						To: 36th St										
60 127 Government Rd	0.46	3200	N	98%	1%	From: 1% 0% 0% 0%				N	0.084	N	0.557	3500	N	2007
						To: US 60 Stoney Run Dr										
7505 127 Hopkins Rd	0.55	4300	F	98%	0%	From: SCL Richmond				F	0.101	F	0.689	4700	F	2007
						To: Walmsley Blvd										
7505 127 Hopkins Rd	0.98	8700	F	98%	0%	From: 1% 0% 0% 0%				C	0.094	F	0.689	9400	F	2007
						To: Terminal Ave										
7505 127 Hopkins Rd	1.34	8600	F	98%	0%	From: 1% 0% 0% 0%				F	0.098	F	0.663	9300	F	2007
						To: Holly Spring Ave										
7505 127 Hopkins Rd	0.69	8400	F	95%	1%	From: 1% 2% 1% 0%				C	0.08	F	0.568	9200	F	2007
						To: Jeff Davis Hwy										
7509 127 Broad Rock Rd	0.38	4100	F	98%	1%	From: 1% 0% 0% 0%				F	0.118	F	0.718	4400	F	2007
						To: Forest Hill Ave										
7509 127 Bainbridge St	0.67	6100	F	98%	1%	From: 1% 0% 0% 0%				C	0.104	F	0.729	6600	F	2007
						To: 21St Street										
7509 127 Bainbridge St	0.06	7500	F	98%	1%	From: 1% 0% 0% 0%				F	0.11	F	0.710	8200	F	2007
						To: 20Th St										
7509 127 Bainbridge St	0.14	9000	F	98%	1%	From: 1% 0% 0% 0%				F	0.097	F	0.818	9700	F	2007
						To: Jefferson Hwy										
7509 127 Bainbridge St	0.52	4800	G	98%	1%	From: 1% 0% 0% 0%				C	NA		5300	G	2007	
						To: Commerce Rd										
7512 127 Cherokee Rd	2.54	1700	F	99%	1%	From: 0% 0% 0% 0%				C	0.13	F	0.638	1800	F	2007
						To: Huguenot Rd										
7512 127 Cherokee Rd	1.92	1700	F	98%	1%	From: 1% 0% 0% 0%				F	0.1	F	0.604	1900	F	2007
						To: Forest Hill Ave										
7520 127 Forest Hill Ave	1.11	15000	F	99%	0%	From: WCL Richmond; 20-683				C	0.098	F	0.596	16000	F	2007
						To: SR 150 Chippenham Pkwy										
7520 127 Forest Hill Ave	1.15	27000	F	99%	0%	From: 1% 0% 0% 0%				F	0.096	F	0.628	29000	F	2007
						To: Powhite Pkwy										
7520 127 Forest Hill Ave	1.27	20000	F	98%	0%	From: 1% 0% 0% 0%				C	0.097	F	0.573	22000	F	2007
						To: Jahnke Rd										
7520 127 Forest Hill Ave	0.21	25000	F	98%	0%	From: 1% 0% 0% 0%				F	0.097	F	0.613	27000	F	2007
						To: Westover Hills Blvd										
7520 127 Forest Hill Ave	0.86	18000	F	98%	0%	From: 1% 0% 0% 0%				F	0.097	F	0.67	19000	F	2007
						To: Roanoke St										
7521 127 Commerce Rd	0.88	5900	F	76%	2%	From: 2% 7% 13% 0%				C	0.092	F	0.538	6400	F	2007
						To: Bells Rd										
7521 127 Commerce Rd	1.08	4300	F	74%	2%	From: 2% 8% 14% 0%				C	0.088	F	0.511	4700	F	2007
						To: Ruffin Rd										
7522 127 Walmsley Blvd	1.44	8000	F	98%	0%	From: 1% 0% 0% 0%				C	0.094	F	0.584	8600	F	2007
						To: Bellmeade Rd										
7522 127 Walmsley Blvd	1.44	8000	F	98%	0%	From: WCL Richmond				C	0.094	F	0.584	8600	F	2007
						To: Broad Rock Rd										

Virginia Department of Transportation  
Traffic Engineering Division  
2007  
Annual Average Daily Traffic Volume Estimates By Section of Route  
Chesterfield Maintenance Area

Route	Length	AADT	QA	4Tire	Bus	-----Truck-----				QC	K Factor	QK	Dir Factor	AAWDT	QW	Year
						2Axle	3+Axle	1Trail	2Trail							
<b>City of Richmond</b>																
(7522/127) Walmsley Blvd	0.82	10000	F	98%	0%	1%	0%	0%	0%	F	0.095	F	0.581	11000	F	2007
			From: Broad Rock Rd													
			To: Hopkins Rd													
(7522/127) Walmsley Blvd	1.61	5300	F	98%	0%	1%	0%	0%	0%	F	0.083	F	0.529	5700	F	2007
			From: Jeff Davis Hwy													
			To: US 1													
(7522/127) Walmsley Blvd	0.11	560	F	98%	0%	1%	0%	0%	0%	F	0.124	F	0.542	610	F	2007
			From: Dead End													
			To: Dead End													
(7528/127) Midlothian Tnpk	1.05	10000	F	98%	0%	1%	0%	0%	0%	F	0.084	F	0.505	11000	F	2007
			From: Roanoke St													
			To: Hull St													
(7530/127) Jahnke Rd	0.94	16000	F	98%	1%	1%	0%	0%	0%	F	0.102	F	0.586	18000	F	2007
			From: WCL Richmond													
			To: Blakemore Rd													
(7530/127) Jahnke Rd	1.26	11000	F	98%	1%	1%	0%	0%	0%	C	0.105	F	0.64	12000	F	2007
			From: Forest Hill Ave													
(7530/127) Prince Arthur Rd	0.30	550	F	98%	1%	1%	0%	0%	0%	F	0.156	F	0.64	600	F	2007
			From: New Kent Rd													
			To: Prince Arthur Rd													
(7530/127) New Kent Rd	0.82	890	F	98%	1%	1%	0%	0%	0%	F	0.175	F	0.719	970	F	2007
			From: 42nd St													
			To: 42nd St													
(7531/127) Hey Rd	0.58	1800	F	98%	1%	1%	0%	0%	0%	F	0.100	F	0.549	1900	F	2007
			From: Walmsley Blvd													
			To: Snead Rd													
(7531/127) Hey Rd	0.25	3500	F	98%	1%	1%	0%	0%	0%	F	0.085	F	0.607	3800	F	2007
			From: US 360													
			To: US 360													
(7533/127) Whitehead Rd	1.18	4400	F	98%	1%	1%	0%	0%	0%	F	0.100	F	0.623	4700	F	2007
			From: Elkhardt Rd													
			To: Warwick Rd													
(7533/127) German School Rd	0.57	5500	G	98%	1%	1%	0%	0%	0%	C	NA			6100	G	2007
			From: Warwick Rd													
			To: Midlothian Tpke													
(7533/127) German School Rd	0.91	5200	F	97%	1%	1%	0%	0%	0%	C	0.098	F	0.502	5700	F	2007
			From: Midlothian Tpke													
			To: Glenway Dr													
(7533/127) Glenway Dr	0.14	3200	F	98%	1%	1%	0%	0%	0%	F	0.100	F	0.532	3500	F	2007
			From: German School Rd													
			To: Blakemore Rd													
(7533/127) Blakemore Rd	0.21	1900	F	98%	1%	1%	0%	0%	0%	F	0.101	F	0.561	2100	F	2007
			From: Glenway Dr													
			To: Jahnke Rd													
(7533/127) Blakemore Rd	0.47	2900	F	98%	1%	1%	0%	0%	0%	F	0.122	F	0.671	3200	F	2007
			From: Jahnke Rd													
			To: Bliley Rd													
(7533/127) Bliley Rd	0.57	2800	F	98%	1%	1%	0%	0%	0%	F	0.124	F	0.732	3000	F	2007
			From: Blakemore Rd													
			To: Forest Hill Ave													
(7534/127) Riverside Dr	2.01	610	F	98%	0%	1%	0%	0%	0%	C	0.118	F	0.563	660	F	2007
			From: Huguenot Rd													
			To: Scottview Dr													
(7534/127) Scottview Dr	0.22	360	F	98%	0%	1%	0%	0%	0%	F	0.115	F	0.618	390	F	2007
			From: Riverside Dr													
			To: Longview Dr													
(7534/127) Longview Dr	0.20	1800	F	98%	0%	1%	0%	0%	0%	F	0.11	F	0.587	1900	F	2007
			From: Scottview Dr													
			To: Hathaway Rd													
(7534/127) Hathaway Rd	0.30	2900	F	98%	0%	1%	0%	0%	0%	F	0.099	F	0.578	3200	F	2007
			From: Longview Dr													
			To: Forest Hill Ave													



Virginia Department of Transportation  
Traffic Engineering Division  
2007  
Annual Average Daily Traffic Volume Estimates By Section of Route  
Chesterfield Maintenance Area

Route	Length	AADT	QA	4Tire	Bus	Truck				QC	K Factor	QK	Dir Factor	AAWDT	QW	Year	
						2Axle	3+Axle	1Trail	2Trail								
<b>City of Richmond</b>																	
7535 127	Warwick Rd	1.00	14000	F	97%	1%	From: Broad Rock Blvd To: Hull St				C	0.092	F	0.533	16000	F	2007
7535 127	Warwick Rd	1.09	15000	F	97%	1%	From: Hull St To: Whitehead Rd				F	0.095	F	0.536	16000	F	2007
7535 127	Warwick Rd	0.20	14000	F	97%	1%	From: Whitehead Rd To: Labrook Concourse				F	0.087	F	0.548	16000	F	2007
7535 127	Warwick Rd	0.40	13000	F	97%	1%	From: Labrook Concourse To: Carnation St				F	0.091	F	0.511	14000	F	2007
7538 127	Monument Ave	0.83	23000	F	99%	0%	From: Carnation St To: WCL Richmond				C	0.11	F	0.513	25000	F	2007
7538 127	Monument Ave	1.05	22000	F	99%	0%	From: WCL Richmond To: Malvern Ave				F	0.11	F	0.521	24000	F	2007
7538 127	Monument Ave	0.95	14000	F	99%	0%	From: Malvern Ave To: Boulevard				C	0.103	F	0.765	16000	F	2007
7538 127	Franklin St	0.61	6900	F	99%	0%	From: Boulevard To: Lombardy St				C	0.148	F		7400	F	2007
7538 127	Franklin St	0.92	7400	F	99%	0%	From: Lombardy St To: Belvidere St				F	0.127	F		8100	F	2007
7542 127	Grove Ave	0.31	9400	F	98%	0%	From: Belvidere St To: 9Th St				C	0.12	F	0.751	10000	F	2007
7542 127	Grove Ave	2.00	10000	F	99%	0%	From: 9Th St To: Three Chopt Rd				C	0.113	F	0.663	11000	F	2007
7542 127	Grove Ave	0.76	6600	F	99%	0%	From: Three Chopt Rd To: Libbie Ave				F	0.101	F	0.552	7200	F	2007
7542 127	Grove Ave	0.89	5700	F	99%	0%	From: Libbie Ave To: Thompson St				F	0.091	F	0.534	6200	F	2007
7545 127	Bellmeade Rd	0.75	5800	F	86%	2%	From: Thompson St To: SR 161 Boulevard				C	0.083	F	0.671	6300	F	2007
7545 127	Commerce Rd	1.27	11000	F	83%	2%	From: SR 161 Boulevard To: Lombardy St				C	0.085	F	0.536	12000	F	2007
7545 127	Commerce Rd	0.44	7100	F	83%	2%	From: Lombardy St To: Jeff Davis Hwy				F	0.082	F	0.622	7700	F	2007
7545 127	Commerce Rd	0.45	7800	F	83%	2%	From: Jeff Davis Hwy To: Commerce Rd				F	0.082	F	0.594	8500	F	2007
7545 127	Commerce Rd	0.39	5100	F	83%	2%	From: Commerce Rd To: Bellmeade Rd				F	0.115	F	0.708	5600	F	2007
7548 127	Snead Rd	1.23	1100	F	83%	2%	From: Bellmeade Rd To: Ingram Ave				F	0.091	F	0.6	1200	F	2007
7552 127	Dumbarton Rd	0.05	8900	F	83%	2%	From: Ingram Ave To: Marx St				F	0.116	F	0.57	9700	F	2007
7553 127	Holly Spring Ave	0.48	4000	F	83%	2%	From: Marx St To: Hull St				F	0.078	F	0.592	4400	F	2007
7555 127	Laburnum Ave	0.17	13000	F	97%	1%	From: Hull St To: Semmes Ave				F	0.098	F	0.74	14000	F	2007
							From: Semmes Ave To: Hey Rd										
							From: Hey Rd To: Broad Rock Blvd										
							From: Broad Rock Blvd To: WCL Richmond										
							From: WCL Richmond To: Brook Rd										
							From: Brook Rd To: Hopkins Rd										
							From: Hopkins Rd To: Broad Rock Rd										
							From: Broad Rock Rd To: I-64										
							From: I-64 To: SR 197 Laburnum Ave; Saunders Ave										

Virginia Department of Transportation  
Traffic Engineering Division  
2007  
Annual Average Daily Traffic Volume Estimates By Section of Route  
Chesterfield Maintenance Area

Route	Length	AADT	QA	4Tire	Bus	Truck				QC	K Factor	QK	Dir Factor	AAWDT	QW	Year
						2Axle	3+Axle	1Trail	2Trail							
<b>City of Richmond</b>																
7555 127 Laburnum Ave	0.50	16000	F	97%	1%	From: Chamberlayne Ave				C	0.096	F	0.719	17000	F	2007
						To: ECL Richmond										
7559 127 Darbytown Rd	0.20	5000	F	97%	1%	From: Williamsburg Rd				F	0.088	F	0.602	5400	F	2007
						To: ECL Richmond										
7560 127 42nd St	0.44	1300	G	100%	0%	From: Forest Hill Ave				F	NA		1400	G	2007	
						To: Riverside Dr										
7560 127 Riverside Dr	1.28	1700	F	100%	0%	From: 42nd St				C	0.208	F	0.89	1800	F	2007
						To: Cowardin Ave										
7561 127 Maury St	0.97	6300	F	89%	2%	From: Holly Spring Ave				F	0.082	F	0.640	6800	F	2007
						To: Jeff Davis Hwy										
7561 127 Maury St	0.73	8800	F	89%	2%	From: Commerce Rd				C	0.075	F	0.501	9500	F	2007
						To: 2Nd St										
7561 127 Maury St	0.35	9900	F	89%	2%	From: Maury St				F	0.069	F	0.557	11000	F	2007
						To: Hull St										
7562 127 2nd St	0.30	480	F	89%	2%	From: 2Nd St				F	0.147	F		520	F	2007
						To: Hull St										
7562 127 Idlewood Ave	0.14	5800	F	95%	2%	From: Boulevard				F	0.111	F	0.609	6300	F	2007
						To: Robinson St										
7562 127 Robinson St	0.05	4000	F	95%	2%	From: Idlewood Ave N				F	0.094	F	0.633	4300	F	2007
						To: Idlewood Ave S										
7562 127 Idlewood Ave	1.49	1700	F	95%	2%	From: Robinson St				C	0.101	F	0.57	1800	F	2007
						To: Belvidere St										
7565 127 Hatcher St	0.17	2000	F	99%	0%	From: Williamsburg Rd				F	0.104	F	0.599	2200	F	2007
						To: Potomac Street										
7565 127 Hatcher St	0.28	1600	F	99%	0%	From: Potomac Street				C	0.099	F	0.624	1700	F	2007
						To: ECL Richmond										
7566 127 Colorado Ave	0.34	2000	F	99%	0%	From: Meadow St				F	0.094	F	0.601	2200	F	2007
						To: Lombardy St										
7567 127 Dinwiddie Ave	1.11	850	F	92%	1%	From: Jeff Davis Hwy				F	0.095	F	0.544	930	F	2007
						To: 4Th St										
7567 127 4th St	0.21	8300	F	92%	1%	From: Dinwiddie Ave				F	0.078	F	0.550	9000	F	2007
						To: Maury St										
7567 127 4th St	0.29	1000	F	92%	1%	From: Maury St				C	0.166	F		1100	F	2007
						To: Hull St										
7568 127 Westwood Ave	1.55	6100	F	95%	1%	From: Saunders Ave				C	0.107	F	0.648	6700	F	2007
						To: Hermitage Rd										
7570 127 Grace St	0.96	2900	F	99%	0%	From: Boulevard				C	0.092	F	0.735	3100	F	2007
						To: Lombardy St										
7570 127 Grace St.	0.60	6200	F	99%	0%	From: Lombardy St				F	0.111	F	0.741	6700	F	2007
						To: Belvidere St										
7570 127 Grace St	0.92	4900	F	99%	0%	From: Belvidere St				F	0.114	F		5400	F	2007
						To: 9th St										

Virginia Department of Transportation  
Traffic Engineering Division  
2007  
Annual Average Daily Traffic Volume Estimates By Section of Route  
Chesterfield Maintenance Area

Route	Length	AADT	QA	4Tire	Bus	-----Truck-----				QC	K Factor	QK	Dir Factor	AAWDT	QW	Year
						2Axle	3+Axle	1Trail	2Trail							
<b>City of Richmond</b>																
7573 127 P St	0.54	1100	F	99%	0%	From: 25Th St				F	0.095	F	0.513	1200	F	2007
						To: Oakwood Ave										
7573 127 Oakwood Ave	0.54	1600	F	99%	0%	From: P St				F	0.092	F	0.546	1700	F	2007
						To: Richmond Rd										
7573 127 Richmond Rd	0.65	1900	F	99%	0%	From: Oakwood Ave				F	0.085	F	0.539	2100	F	2007
						To: ECL Richmond										
7574 127 Parkwood Ave	0.65	3700	F	99%	0%	From: Meadow St				F	0.126	F		4100	F	2007
						To: Harrison St										
7574 127 Cumberland St	0.40	8300	F	99%	0%	From: Harrison St				F	0.111	F		9000	F	2007
						To: Belvidere St										
7576 127 Westbrook Ave	0.08	7700	F	99%	0%	From: Hermitage Rd				F	0.099	F	0.818	8400	F	2007
						To: I-95 Off Ramp										
7576 127 Westbrook Ave	0.86	5400	F	99%	0%	From: I-95 Off Ramp				F	0.102	F	0.600	5900	F	2007
						To: Brook Rd										
7577 127 21st St	0.07	780	F	85%	9%	From: Hull St				F	0.15	F	0.992	840	F	2007
						To: Decatur St										
7577 127 Decatur St	0.13	690	F	85%	9%	From: 21st St				F	0.138	F	0.929	750	F	2007
						To: US 1 Jefferson Davis Hwy										
7577 127 Decatur St	0.59	1600	F	85%	9%	From: US 1				F	0.098	F	0.700	1700	F	2007
						To: Commerce Rd										
7577 127 Decatur St	0.35	1700	F	85%	9%	From: Commerce Rd				F	0.114	F	0.644	1800	F	2007
						To: 2nd Street										
7578 127 Cofer Rd	0.97	3500	F	85%	9%	From: Hopkins Rd				F	0.09	F	0.571	3800	F	2007
						To: Jeff Davis Hwy										
7579 127 Leigh St	0.80	1100	F	85%	9%	From: 22Nd St				F	0.084	F	0.576	1200	F	2007
						To: 35Th St										
7579 127 Glenwood Ave	0.34	1200	F	85%	9%	From: 35Th St				F	0.084	F	0.558	1300	F	2007
						To: Government Rd										
7580 127 Bellevue Ave	0.85	2100	F	85%	9%	From: Hermitage Rd				F	0.113	F	0.617	2200	F	2007
						To: Chamberlayne Ave										
7582 127 Robin Hood Rd	0.51	16000	F	85%	9%	From: Boulevard				F	0.087	F	0.545	17000	F	2007
						To: I-95 On Ramp										
7583 127 Chimborazo Blvd	0.56	1000	F	85%	9%	From: Broad St				C	0.097	F	0.553	1100	F	2007
						To: Oakwood Ave										
7584 127 Terminal Ave	1.03	3000	F	97%	1%	From: Jeff Davis Hwy				C	0.090	F	0.533	3200	F	2007
						To: Belt Blvd										
7585 127 31st St	1.20	2100	F	97%	1%	From: Broad Street				F	0.086	F	0.571	2300	F	2007
						To: Nine Mile Rd										
7586 127 Brookland Pkwy	0.83	6800	F	98%	1%	From: Hermitage Rd				F	0.093	F	0.588	7400	F	2007
						To: Brook Rd										

Virginia Department of Transportation  
Traffic Engineering Division  
2007  
Annual Average Daily Traffic Volume Estimates By Section of Route  
Chesterfield Maintenance Area

Route	Length	AADT	QA	4Tire	Bus	-----Truck-----				QC	K Factor	QK	Dir Factor	AAWDT	QW	Year
						2Axle	3+Axle	1Trail	2Trail							
<b>City of Richmond</b>																
(7586/127) Brookland Park Blvd	0.23	8900	F	98%	1%	1%	0%	0%	0%	F	0.092	F	0.634	9600	F	2007
						From: Brook Rd										
(7586/127) Brookland Park Blvd	1.01	9900	F	98%	1%	1%	0%	0%	0%	C	0.085	F	0.592	11000	F	2007
						From: Chamberlayne Ave										
(7586/127) Brookland Park Blvd	0.50	8300	F	98%	1%	1%	0%	0%	0%	F	0.092	F	0.599	9100	F	2007
						From: Richmond-Henrico Tpke										
(7586/127) Dill Ave	0.40	5000	F	99%	0%	1%	0%	0%	0%	C	0.097	F	0.583	5500	F	2007
						From: Meadowbridge Rd										
						To: Brookland Park Blvd										
						To: NCL Richmond										
(7587/127) 25th St	0.22	4500	F	97%	0%	2%	0%	0%	0%	C	0.105	F	0.502	5000	F	2007
						From: Main St										
(7587/127) 25th St	0.76	5900	G	99%	0%	1%	0%	0%	0%	F	NA			6300	G	2007
						From: Broad St										
						To: SR 33 Nine Mile Rd										
(7588/127) Overbrook Ave	0.90	1900	F	99%	0%	1%	0%	0%	0%	F	0.094	F	0.643	2100	F	2007
						From: Hermitage Rd										
(7588/127) Overbrook Ave	0.61	4600	F	99%	0%	1%	0%	0%	0%	F	0.095	F	0.632	5000	F	2007
						From: US 1										
						To: North Ave										
(7590/127) Leigh St	0.59	7500	F	97%	1%	1%	0%	0%	0%	C	0.109	F	0.724	8100	F	2007
						From: Boulevard										
(7590/127) Leigh St	0.72	8300	F	97%	1%	1%	0%	0%	0%	F	0.105	F	0.559	9000	F	2007
						From: Hermitage Rd										
						To: Harrison St										
						To: SR 33										
(7590/127) O St	0.10	730	F	97%	1%	1%	0%	0%	0%	F	0.108	F	0.596	790	F	2007
						From: Carrington St										
(7590/127) Carrington St	0.38	130	F	97%	1%	1%	0%	0%	0%	F	0.134	F	0.561	140	F	2007
						From: O St										
						To: N 25th St										
(7592/127) Admiral St	0.18	3100	F	97%	1%	1%	0%	0%	0%	F	0.094	F	0.577	3400	F	2007
						From: Lombardy St										
(7592/127) School St	0.29	5800	F	97%	1%	1%	0%	0%	0%	F	0.080	F	0.508	6300	F	2007
						From: Brook Rd										
						To: Chamberlayne Ave										
(7593/127) 14th St	0.21	12000	F	97%	1%	1%	0%	0%	0%	F	0.090	F	0.765	13000	F	2007
						From: US 60, US 360 Main St										
						To: US 250 Broad St										
(7595/127) 9th St	0.22	8400	F	97%	1%	1%	0%	0%	0%	F	0.117	F		9100	F	2007
						From: Cary St										
(7595/127) 9th St	0.08	7000	F	97%	1%	1%	0%	0%	0%	F	0.119	F		7600	F	2007
						From: Grace St										
(7595/127) 9th St	0.23	6500	F	97%	1%	1%	0%	0%	0%	F	0.109	F		7000	F	2007
						From: Broad St										
						To: Leigh St										
(7596/127) Azalea Ave	0.13	20000	F	97%	1%	1%	0%	0%	0%	F	0.097	F	0.569	21000	F	2007
						From: Chamberlayne Ave										
						To: ECL Richmond										
(7597/127) Westgate Dr	0.51	500	F	97%	1%	1%	0%	0%	0%	F	0.101	F	0.533	550	F	2007
						From: Huguenot Rd										
						To: Cedar Grove										
(7598/127) Ladies Mile Rd	1.39	2600	F	97%	1%	1%	0%	0%	0%	F	0.090	F	0.699	2800	F	2007
						From: Chamberlayne Ave										
						To: Meadowbridge Rd										

Virginia Department of Transportation  
Traffic Engineering Division  
2007  
Annual Average Daily Traffic Volume Estimates By Section of Route  
Chesterfield Maintenance Area

Route	Length	AADT	QA	4Tire	Bus	-----Truck-----				QC	K Factor	QK	Dir Factor	AAWDT	QW	Year
						2Axle	3+Axle	1Trail	2Trail							
<b>City of Richmond</b>																
7599 127 Mosby St	0.14	5900	F	97%	1%	From: Venable St				F	0.102	F	0.639	6400	F	2007
						To: M.L.King Bridge										
7599 127 Mechanicsville Tnpk	0.42	8800	F	97%	1%	From: Fairmount Ave				C	0.101	F	0.639	9600	F	2007
						To: Fairfield Ave										
7601 127 Lombardy St	0.49	660	F	98%	1%	From: Colorado Ave				F	0.108	F	0.671	710	F	2007
						To: Idlewood Ave										
7601 127 Lombardy St	0.86	6800	F	98%	1%	From: Parkwood St				C	0.09	F	0.504	7400	F	2007
						To: Leigh St										
7601 127 Lombardy St	0.49	7600	F	98%	1%	From: Brook Rd				F	0.086	F	0.550	8200	F	2007
						To: Chamberlayne Ave										
7601 127 Lombardy St	0.35	5200	F	98%	1%	From: Maury St				F	0.091	F	0.562	5600	F	2007
						To: I-95										
7602 127 Maury St Ramps	0.41	23000	F	97%	1%	From: Colorado Ave				F	0.077	F	0.578	25000	F	2007
						To: I-95										
7603 127 Meadow St	1.49	3700	F	94%	1%	From: US 33; Hermitage Rd				F	0.087	F	0.558	4000	F	2007
						To: Meadow St										
7603 127 Hermitage Rd	1.16	10000	F	94%	1%	From: Robin Hood Rd				C	0.091	F	0.647	11000	F	2007
						To: Ramps from I-95										
7603 127 Hermitage Rd	0.12	7600	F	94%	1%	From: Brookland Pkwy				F	0.101	F	0.901	8200	F	2007
						To: Brookland Pkwy										
7603 127 Hermitage Rd	0.20	2400	F	94%	1%	From: 127- 7608 Venable St				F	0.102	F	0.664	2600	F	2007
						To: Brookland Pkwy										
7605 127 22nd St	0.30	1000	F	94%	1%	From: SR 33				F	0.092	F	0.559	1100	F	2007
						To: SR 33										
7605 127 22nd St	0.52	1100	F	94%	1%	From: Fairmount Ave				F	0.116	F	0.759	1200	F	2007
						To: Fairfield Ave										
7606 127 Dove St	0.23	3100	F	94%	1%	From: North Ave				F	0.09	F	0.569	3300	F	2007
						To: North Ave										
7606 127 Dove St	0.28	2500	F	98%	1%	From: Richmond-Henrico Tpke				F	0.092	F	0.625	2700	F	2007
						To: 2nd Ave										
7608 127 Venable St	0.20	4300	F	98%	1%	From: 17Th St				C	0.101	F	0.653	4600	F	2007
						To: Mosby St										
7608 127 Venable St	0.45	4100	F	98%	1%	From: Mosby St				F	0.09	F	0.635	4400	F	2007
						To: 25Th St										
7609 127 5th St	0.20	4200	G	96%	2%	From: I-95 Overpass				F	NA		4600	G	2007	
						To: Hospital St										
7609 127 5th St; Rowen Ave	0.36	4400	F	96%	2%	From: Hospital St				F	0.099	F	0.620	4800	F	2007
						To: 4th Ave										
7609 127 Rowen Ave; 1st Ave	0.28	2300	F	96%	2%	From: 4th Ave				F	0.110	F	0.592	2500	F	2007
						To: 2nd Ave										
7609 127 2nd Avenue	0.18	530	F	96%	2%	From: Rowen Ave; 1st Ave				F	0.108	F	0.538	580	F	2007
						To: Willow St										
7609 127 2nd Avenue	0.34	1100	F	96%	2%	From: Willow St				F	0.103	F	0.604	1200	F	2007
						To: 1st Ave										

Virginia Department of Transportation  
Traffic Engineering Division  
2007  
Annual Average Daily Traffic Volume Estimates By Section of Route  
Chesterfield Maintenance Area

Route	Length	AADT	QA	4Tire	Bus	-----Truck-----				QC	K Factor	QK	Dir Factor	AAWDT	QW	Year
						2Axle	3+Axle	1Trail	2Trail							
<b>City of Richmond</b>																
(7609/127) 2nd Avenue	0.28	2100	F	96%	2%	1%	0%	0%	0%	F	0.092	F	0.67	2300	F	2007
From: 1st Ave																
(7609/127) Meadowbridge Rd	0.91	4900	F	96%	2%	1%	0%	0%	0%	C	0.091	F	0.54	5300	F	2007
From: Brookland Pkwy																
To: NCL Richmond																
(7610/127) Jefferson Ave	0.32	4200	F	96%	2%	1%	0%	0%	0%	F	0.088	F	0.501	4600	F	2007
From: 21St																
To: 25Th St																
(7611/127) Stony Point Rd	0.26	6500	F	97%	1%	1%	0%	0%	0%	F	0.11	F	0.545	7000	F	2007
From: Huguenot Rd																
To: Evansway Lane																
(7611/127) Evansway Ln	0.72	5100	F	97%	1%	1%	0%	0%	0%	C	0.106	F	0.71	5500	F	2007
From: Stony Point Rd																
To: Westgate Dr																
(7611/127) Cedar Grove Rd	0.76	1700	F	97%	1%	1%	0%	0%	0%	F	0.125	F	0.538	1900	F	2007
From: Pondera Dr																
To: Pondera Rd																
(7611/127) Croatan Rd	0.52	400	F	97%	1%	1%	0%	0%	0%	F	0.111	F	0.587	430	F	2007
From: Cherokee Rd																
(7612/127) Magnolia St	0.96	7600	F	94%	1%	1%	2%	1%	0%	F	0.083	F	0.557	8300	F	2007
From: Meadowbridge Rd																
To: Mechanicsville Tpke																
(7614/127) Williamsburg Ave	0.60	11000	F	94%	1%	1%	2%	1%	0%	C	0.095	F	0.619	12000	F	2007
From: US 60 Stony Run Drive																
To: Hatcher St																
(7614/127) Williamsburg Rd	0.74	9500	F	94%	1%	1%	2%	1%	0%	F	0.084	F	0.540	10000	F	2007
From: US 60 Government St.																
(7616/127) Orleans St	0.21	1200	F	97%	1%	1%	0%	0%	0%	F	0.15	F	0.749	1300	F	2007
From: Main St																
To: Williamsburg Rd																
(7618/127) Fairfield Ave	0.20	4900	F	97%	1%	1%	0%	0%	0%	F	0.101	F	0.626	5300	F	2007
From: Mechanicsville Tpke																
(7618/127) Fairfield Ave	0.91	4300	F	97%	1%	1%	0%	0%	0%	C	0.101	F	0.798	4600	F	2007
From: 20Th St																
To: ECL Richmond																
(7619/127) 17th St	0.16	6900	F	97%	1%	1%	1%	0%	0%	C	0.091	F	0.504	7500	F	2007
From: Fairfield Ave																
To: Hospital St																
(7619/127) Hospital St	0.30	6200	F	97%	1%	1%	1%	0%	0%	F	0.086	F	0.617	6700	F	2007
From: 5Th St																
To: 17Th St																
(7621/127) St. James St	0.39	190	F	97%	1%	1%	1%	0%	0%	F	0.134	F	0.769	200	F	2007
From: Leigh St																
(7621/127) North Ave	0.45	910	F	97%	1%	1%	1%	0%	0%	F	0.094	F	0.682	990	F	2007
From: Hill St																
(7621/127) North Ave	0.79	7700	F	97%	2%	1%	0%	0%	0%	F	0.087	F	0.532	8400	F	2007
From: Poe St																
(7621/127) North Ave	1.64	4900	F	97%	2%	1%	0%	0%	0%	C	0.088	F	0.558	5300	F	2007
From: Brookland Park Blvd																
To: Chamberlayne Ave																
(7623/127) Valley Rd	0.41	2500	F	98%	1%	0%	0%	0%	0%	F	0.098	F	0.607	2800	F	2007
From: Hospital St																
(7623/127) Richmond-Henrico Tnpk	1.18	1800	F	98%	1%	0%	0%	0%	0%	C	0.102	F	0.591	2000	F	2007
From: Richmond-Henrico Tpke																
To: Valley Rd																
To: Brookland Park Blvd																

Virginia Department of Transportation  
Traffic Engineering Division  
2007  
Annual Average Daily Traffic Volume Estimates By Section of Route  
Chesterfield Maintenance Area

Route	Length	AADT	QA	4Tire	Bus	-----Truck-----				QC	K Factor	QK	Dir Factor	AAWDT	QW	Year
						2Axle	3+Axle	1Trail	2Trail							
<b>City of Richmond</b>																
(7623/127) Richmond-Henrico Tnpk	0.29	1400	F	98%	1%	1%	0%	0%	0%	F	0.096	F	0.630	1500	F	2007
						From: Brookland Park Blvd										
						To: Gladstone Ave										
(7623/127) Richmond-Henrico Tnpk	0.45	1800	F	98%	1%	1%	0%	0%	0%	C	0.122	F	0.727	1900	F	2007
						From: NCL Richmond										
						To: Chamberlayne Pkwy										
(7625/127) Brook Rd	0.70	7200	F	98%	1%	1%	0%	0%	0%	C	0.111	F	0.529	7900	F	2007
						From: Lombardy St										
(7625/127) Brook Rd	0.66	12000	F	98%	1%	1%	0%	0%	0%	F	0.113	F	0.654	13000	F	2007
						From: Brookland Park Blvd										
(7625/127) Brook Rd	0.85	10000	F	99%	0%	1%	0%	0%	0%	C	0.114	F	0.678	11000	F	2007
						From: Laburnum Ave										
(7625/127) Brook Rd	1.18	12000	F	99%	0%	1%	0%	0%	0%	F	0.107	F	0.637	13000	F	2007
						From: NCL Richmond										
						To: Cary St										
(7627/127) Crenshaw Ave	0.25	510	F	99%	0%	1%	0%	0%	0%	F	0.108	F		550	F	2007
						From: Grove Ave										
						To: Ellwood St										
(7629/127) Thompson St	0.08	12000	F	99%	0%	1%	0%	0%	0%	F	0.097	F	0.505	13000	F	2007
						From: Floyd Ave										
(7629/127) Thompson St	0.89	12000	F	99%	0%	1%	0%	0%	0%	F	0.12	F		13000	F	2007
						From: Broad St										
						To: Cary St										
(7631/127) Hamilton St	0.13	1500	G	95%	1%	2%	0%	1%	0%	F	NA			1600	G	2007
						From: Floyd Ave										
(7631/127) Hamilton St	0.12	4700	F	95%	1%	2%	0%	1%	0%	F	0.128	F	0.549	5100	F	2007
						From: Grove Ave										
(7631/127) Hamilton St	0.60	2600	F	95%	1%	2%	0%	1%	0%	F	0.101	F	0.622	2900	F	2007
						From: Monument Ave										
(7631/127) Hamilton St	0.14	2900	F	95%	1%	2%	0%	1%	0%	F	0.115	F		3200	F	2007
						From: I-195 Ramp										
(7631/127) Hamilton St	0.13	8000	F	95%	1%	2%	0%	1%	0%	F	0.135	F		8700	F	2007
						From: Broad St										
(7631/127) Hamilton St	0.61	3600	F	95%	1%	2%	0%	1%	0%	C	0.118	F	0.805	3900	F	2007
						From: Westwood Ave										
						To: Grove Ave										
(7633/127) Roseneath Rd	0.76	1700	F	95%	1%	2%	0%	1%	0%	F	0.094	F	0.756	1800	F	2007
						From: Broad St										
						To: Magnolia St										
(7637/127) Rady St	0.49	4300	F	95%	1%	2%	0%	1%	0%	F	0.083	F	0.503	4700	F	2007
						From: Dill Ave										
						To: Cary St										
(7639/127) Westmoreland St	0.25	2400	F	95%	1%	2%	0%	1%	0%	F	0.131	F	0.643	2600	F	2007
						From: Grove Ave										
(7639/127) Westmoreland St	1.04	2800	F	95%	1%	2%	0%	1%	0%	F	0.137	F	0.749	3000	F	2007
						From: Broad St										
						To: Cary St										
(7641/127) Libbie Ave	0.29	6500	F	99%	0%	1%	0%	0%	0%	F	0.075	F	0.565	7100	F	2007
						From: Grove Ave										
(7641/127) Libbie Ave	0.72	11000	F	99%	0%	1%	0%	0%	0%	C	0.085	F	0.514	12000	F	2007
						From: NCL Richmond										
						To: Cary St										
(7643/127) Maple Ave	0.57	1800	F	98%	0%	1%	0%	0%	0%	C	0.144	F	0.592	1900	F	2007
						From: Guthrie Ave										

Virginia Department of Transportation  
Traffic Engineering Division  
2007  
Annual Average Daily Traffic Volume Estimates By Section of Route  
Chesterfield Maintenance Area

Route	Length	AADT	QA	4Tire	Bus	-----Truck-----				QC	K Factor	QK	Dir Factor	AAWDT	QW	Year
						2Axle	3+Axle	1Trail	2Trail							
<b>City of Richmond</b>																
7643 127 Guthrie Ave	0.12	860	F	99%	0%	From: Maple Ave				F	0.131	F	0.516	930	F	2007
						To: Libbie Ave										
7645 127 Three Chopt Rd	0.60	13000	F	99%	0%	From: Cary St				C	0.092	F	0.595	14000	F	2007
						To: Towana Rd										
7645 127 Three Chopt Rd	0.79	9500	F	99%	0%	From: Hanover Ave				F	0.094	F	0.533	10000	F	2007
						To: WCL Richmond										
7645 127 Three Chopt Rd	0.35	13000	F	99%	0%	From: Hopkins Rd				F	0.095	F	0.525	14000	F	2007
						To: Broad Rock Blvd										
7691 127 Warwick Rd	0.74	9500	F	96%	2%	From: Patterson Ave				C	0.092	F	0.513	10000	F	2007
						To: NCL Richmond										
7722 127 Willow Lawn Dr	0.29	4800	F	99%	0%	From: SR 76 Powhite Pkwy				F	0.110	F	0.698	17000	G	2007
						To: 20-3430 Boulders Pkwy										
<b>Chesterfield County</b>																
20-686 Jahnke Rd		16000	G	99%	0%	From: Qualla Rd				NA			70	G	2007	
						To: Manordale Rd										
Beaverwood Dr		70	G			From: 20-754 Coalfield Rd				C	0.095	F	0.574	12000	G	2007
						To: 20-668 Woolridge Rd										
Charter Colony Parkway		11000	G	98%	1%	From: 20-668 Woolridge Rd				NA			NA			
						To: Dead End										
Fountain View Dr		NA				From: SR 76 West				C	0.146	F		2700	F	2007
						To: Jahnke Road										
Jahnke Road Ramp		2700	F	100%	0%	From: SR 76 West				C	0.098	F		2900	F	2007
						To: SR 150 West										
SR 150 Ramp		2900	F	98%	1%	From: SR 76 West				C	0.127	F		14000	F	2007
						To: SR 150 East										
SR 150 Ramp		14000	F	98%	0%	From: SR 150 East				C	0.125	F		4500	F	2007
						To: SR 76 West										
SR 76 Ramp		4500	F	99%	0%	From: 20-668; 20-3699 Crown Point Rd				N	0.136	N	0.857	4900	N	2007
						To: 20-604 Genito Rd										
<b>City of Colonial Heights</b>																
Covington Rd		590	G			From: Cedarwood Ave				0.101	F	0.521	590	G	2007	
						To: Appomatox Dr										
Elmwood Dr		470	G			From: Greenwood Ave				0.108	F	0.686	470	G	2007	
						To: Cedarwood Ave										
Forestview Dr		320	G			From: Sherwood Ave				0.094	F	0.705	320	G	2007	
						To: Brookhill Ave										
James Ave		890	G			From: Snead Ave				0.113	F	0.636	960	G	2007	
						To: Hamilton Ave										



Virginia Department of Transportation  
 Traffic Engineering Division  
 2007  
 Annual Average Daily Traffic Volume Estimates By Section of Route  
 Chesterfield Maintenance Area

Route	Length	AADT	QA	4Tire	Bus	Truck				QC	K Factor	QK	Dir Factor	AAWDT	QW	Year
						2Axle	3+Axle	1Trail	2Trail							
<b>City of Colonial Heights</b>																
Lafayette Ave		380	G				US 1				0.117	F		410	G	2007
							Danville Ave									
Longhorn Avenue		850	G				Angus Lane				0.099	F	0.724	850	G	2007
							Honeycreek Ct									
Maple Avenue		1200	G				Meridian Ave				0.091	F	0.559	1200	G	2007
							Cottage Grove Ave									
Richmond Ave		650	G				US 1				0.115	F		690	G	2007
							Hill Pl.									
Riverview Rd		160	G				Roslyn Ave				0.142	F	0.689	160	G	2007
							Pinehurst Ave									
Snead Ave		1300	G				Walnut Ave				0.114	F		1400	G	2007
							MacArther Ave									
Swift Creek Lane		640	G				Flintlock Dr				0.098	F	0.552	640	G	2007
							Biltmore Dr									
W Roslyn Ave		610	G				Conduit Rd				0.108	F		660	G	2007
							Washington Ave									
Walnut Ave		220	G				Hamilton Ave				0.111	F		240	G	2007
							Elk Ave									
White Bank Rd		620	G				Moose Ave				0.254	F	0.853	620	G	2007
							Dunston Point Pkwy									
Wrights Ave		510	G				Meridian Ave				0.107	F		550	G	2007
							Battery Pl									
<b>City of Richmond</b>																
1st St		3300	F				Broad St				0.099	F		3600	F	2007
							Marshall St									
1st St		2400	F				Main St				0.141	F		2600	F	2007
							Cary St									
24th St		1400	F				R St				0.088	F		1600	F	2007
							Fairmount Ave									
2nd Avenue		3100	F				1St Ave				0.100	F	0.623	3400	F	2007
							Brookland Pk Blvd									
3rd Avenue		800	F				Alder St				0.100	F	0.592	870	F	2007
							Chestnut St									
Atlantic Ave		230	F				Dupont Ave				0.117	F		240	F	2007
							Navrone Ave									
Bay St		270	G				Henri Rd				NA			270	G	2007
							Somerset Ave									

Virginia Department of Transportation  
Traffic Engineering Division  
2007  
Annual Average Daily Traffic Volume Estimates By Section of Route  
Chesterfield Maintenance Area

Route	Length	AADT	QA	4Tire	Bus	-----Truck-----				QC	K Factor	QK	Dir Factor	AAWDT	QW	Year
						2Axle	3+Axle	1Trail	2Trail							
<b>City of Richmond</b>																
Bells Rd		4400	G	79%	1%	4%	3%	14%	0%	F	NA			4800	G	2007
Belmont Rd		6200	F								0.105	F		6700	F	2007
Boroughbridge Rd		1400	F								0.094	F		1600	F	2007
Brittannia Rd		320	F								0.104	F		350	F	2007
Caldwell Ave		510	F								0.11	F	0.632	550	F	2007
Carlisle Ave		1100	F								0.121	F	0.53	1200	F	2007
Carrington St		100	F								0.117	F		110	F	2007
Cary St		4400	F								0.089	F		4700	F	2007
Castlewood Rd		2600	F								0.107	F	0.620	2800	F	2007
Chapel Dr		1300	G								NA			1400	G	2007
Cheyenne Rd		110	F								0.115	F		120	F	2007
Clarendon Dr		90	F								0.136	F		90	F	2007
Commerce Rd		3800	F								0.104	F	0.812	4100	F	2007
Confederate Ave		470	F								0.117	F		510	F	2007
Cooks Rd		1000	F								0.125	F		1100	F	2007
Creighton St		2100	F								0.098	F	0.519	2200	F	2007
Dale Avenue		420	G								NA			420	G	2007
Deepwater Terminal Rd		1100	F								0.132	F		1200	F	2007
Deepwater Terminal Rd		1200	G	79%	1%	4%	3%	14%	0%	C	NA			1300	G	2007

Virginia Department of Transportation  
 Traffic Engineering Division  
 2007  
 Annual Average Daily Traffic Volume Estimates By Section of Route  
 Chesterfield Maintenance Area

Route	Length	AADT	QA	4Tire	Bus	-----Truck-----				QC	K Factor	QK	Dir Factor	AAWDT	QW	Year
						2Axle	3+Axle	1Trail	2Trail							
<b>City of Richmond</b>																
Deloak Ave		170	F			From: Floral Ave				0.12	F			180	F	2007
						To: Greystone Ave										
Derwent Rd		1200	F			From: Tennyson Ave				0.12	F		1300	F	2007	
						To: Stansbury Ave										
Deter Rd		690	F			From: Laveta Rd				0.112	F		750	F	2007	
						To: Lasalle Dr										
Dorchester Rd		150	F			From: New kent Rd				0.161	F		160	F	2007	
						To: Burton Rd										
Dorset Rd		810	F			From: Waldor Ave				0.108	F		880	F	2007	
						To: Pusey Lane										
Douglasdale Rd		3400	F			From: French St				0.107	F		3700	F	2007	
						To: Belmont Ave										
Dunston Ave		220	F			From: 41St Street				0.122	F		240	F	2007	
						To: Roanoke St										
Elkhardt Rd		6800	F			From: Hull St				0.093	F		7300	F	2007	
						To: Whitehead Rd										
Essex St		170	F			From: Montrose Ave				0.124	F		190	F	2007	
						To: Edgewood Ave										
Faquier Ave		560	F			From: Nottoway Ave				0.108	F	0.6	610	F	2007	
						To: Claremont Ave										
Franklin St		210	F			From: Spokane St				0.107	F		230	F	2007	
						To: Willow Lawn Dr										
Glyndon Ln		160	F			From: Heartwood Rd				0.151	F	0.571	180	F	2007	
						To: Rettig Rd										
Granite Ave		810	F			From: Matoaka Rd				0.125	F		880	F	2007	
						To: Tuckahoe Ave										
Hunt Ave		1600	F			From: Hazelhurst Rd				0.112	F		1700	F	2007	
						To: Meadowbridge Rd										
Junalaska Dr		410	F			From: Junalaska Ct				0.101	F	0.524	440	F	2007	
						To: Blakemore Rd										
Kenmore Rd		350	F			From: Sterncroft Dr				0.121	F		380	F	2007	
						To: Kenmore Cir										
Kirby Rd		740	G			From: Shadybrook Lane				NA			740	G	2007	
						To: Brookhaven Rd										
Lanewood Dr		140	F			From: Moncrest Ave				0.122	F		160	F	2007	
						To: Ilex Ave										
Lorraine Ave		140	F	96%	1%	3%	0%	0%	0%	C	0.145	F	0.609	150	F	2007
						To: Newport Rd										

Virginia Department of Transportation  
Traffic Engineering Division  
2007  
Annual Average Daily Traffic Volume Estimates By Section of Route  
Chesterfield Maintenance Area

Route	Length	AADT	QA	4Tire	Bus	Truck				QC	K Factor	QK	Dir Factor	AAWDT	QW	Year
						2Axle	3+Axle	1Trail	2Trail							
<b>City of Richmond</b>																
M St		1900	F								0.08	F		2100	F	2007
Mike Rd		140	F								0.113	F		150	F	2007
Moss Side Ave		750	F								0.117	F		810	F	2007
National St		490	G								NA			490	G	2007
Newell Rd		2200	F								0.089	F		2400	F	2007
Nottingham Rd		180	G								NA			200	G	2007
Oak Lane		280	F								0.118	F	0.568	300	F	2007
Old Brook Rd		3700	F	97%	1%	1%	0%	0%	0%	C	0.095	F	0.525	4000	F	2007
Old Holly Rd		90	F								0.126	F		100	F	2007
Palmyra Ave		330	F								0.121	F		360	F	2007
Patsy Anne Dr		450	F								0.105	F		490	F	2007
Peyton St		290	F								0.113	F		310	F	2007
Pilots Ln		1300	F								0.107	F		1500	F	2007
Plum St		910	G								NA			910	G	2007
Pollock St		630	G								NA			630	G	2007
Princeton Rd		130	F								0.191	F		140	F	2007
Riverside Dr		1300	F	99%	0%	0%	0%	0%	0%	C	0.104	F	0.550	1300	F	2007
S Kinsley Ave		340	F								0.162	F		360	F	2007
Scher Rd		1600	F								0.088	F	0.508	1800	F	2007

Virginia Department of Transportation  
 Traffic Engineering Division  
 2007  
 Annual Average Daily Traffic Volume Estimates By Section of Route  
 Chesterfield Maintenance Area

Route	Length	AADT	QA	4Tire	Bus	Truck-----				QC	K Factor	QK	Dir Factor	AAWDT	QW	Year
						2Axle	3+Axle	1Trail	2Trail							
<b>City of Richmond</b>																
Shafer St		850	F			From: Franklin St				0.084	F			920	F	2007
						To: Grace St										
Sherbrook Rd		340	G			From: Halesworth Rd				NA			340	G	2007	
						To: Cherokee Rd										
Snead Rd		1300	F			From: Huth Rd				0.109	F		1400	F	2007	
						To: Clearfield St										
Stanhope Avenue		220	G			From: Stratford Dr				NA			220	G	2007	
						To: Brook Rd										
Swanson Rd		1800	F			From: Whitehead Rd				0.112	F		2000	F	2007	
						To: Bolton Rd										
Trabue Rd		150	F			From: Weyburn Rd				0.140	F		160	F	2007	
						To: Bicknell Rd										
Traylor Dr		330	F			From: Cherokee Rd				0.253	F		360	F	2007	
						To: Denbigh Dr										
Tulip St		1200	F			From: Venable St				0.096	F	0.541	1300	F	2007	
						To: Carrington St										
Wainwright Dr		170	G			From: Erich Rd				NA			170	G	2007	
						To: Irby Dr										
Westower Dr		2200	F			From: Yeardley Dr				0.105	F		2400	F	2007	
						To: Limerick Dr										
Whitcomb St		2400	F			From: Sussex Ave				0.089	F	0.839	2600	F	2007	
						To: Redwood Ave										
Wilton Rd		450	F			From: Matoaka Rd				0.093	F		490	F	2007	
						To: Tuckahoe Ave										
Woodhaven Dr		790	F			From: Stockwood Rd				0.102	F		860	F	2007	
						To: Alberene Rd										